

Fawn Island

No. 20.



Small Island,
 # sold to Tho. Hill
 deed to Clary Clary
 June 26, 1853.

Part of Military Survey No. 12,276, Containing
 two $\frac{63}{100}$ ($2\frac{63}{100}$) Acres, Appraised at \$ 2⁰⁰ per Acre.

(6793) 1P-1

INDEXED ON MAP

No. 21. Mud Branch Island.

deed to
 F. H. Tannehill
 Jan 6, 1853

\$ 90⁰⁰ 2,63 Acres
 25 64 "



sold to
 Tho. Hill

Part of Military Survey No. 12,276,
 Containing twenty five $\frac{64}{100}$ ($25\frac{64}{100}$) Acres,
 Appraised at \$ 3⁰⁰ per Acre.

No. of Acres outside Reservoir

" " " Inside

Total

684 ⁸²
 445 ⁸⁷
 1130 ⁶⁹
 186

The following is a return of Survey of State Lands in and around the Lewistown Reservoir, in Logan County Ohio, Above top water mark.

Survey Commenced April 6th 1875.

M. H. McCormick,

Surveyor.

Sold by
Auct^r of
State Land
3, 1876 to
Wm. Russell
Nov 9,
1875

Appraised at
\$16⁰⁰ pr Acre

Jan 11, 1876

916215

No 1.

Part of Military Survey No 9968.



1st Beginning at a stake at top water mark, a Beech tree 30 inches N. 14 E. 50 l. & dogwood same course 25 l. Thence N 80 E. 26 Poles to a stone S.W. Corner, to James Russell's land; Thence N 10° W 58 1/2 poles to a stake a cluster of Apple trees West 14. Thence, with the top water line to the place of beginning containing ten ⁵³/₁₀₀ (10 ⁵³/₁₀₀) Acres.

2nd Beginning at a stake at top water mark in the west line of lands of James Russell. Thence N. W. 100 poles to a stake at top water mark, by a dry beech tree, a Buckeye 6 inches, N 88° E. 17 l. Thence with the top water line Westward, Southward & Eastward to the place of beginning, containing Eighteen ⁵³/₁₀₀ Acres.

Sold Jan (18 ⁵³/₁₀₀ a)

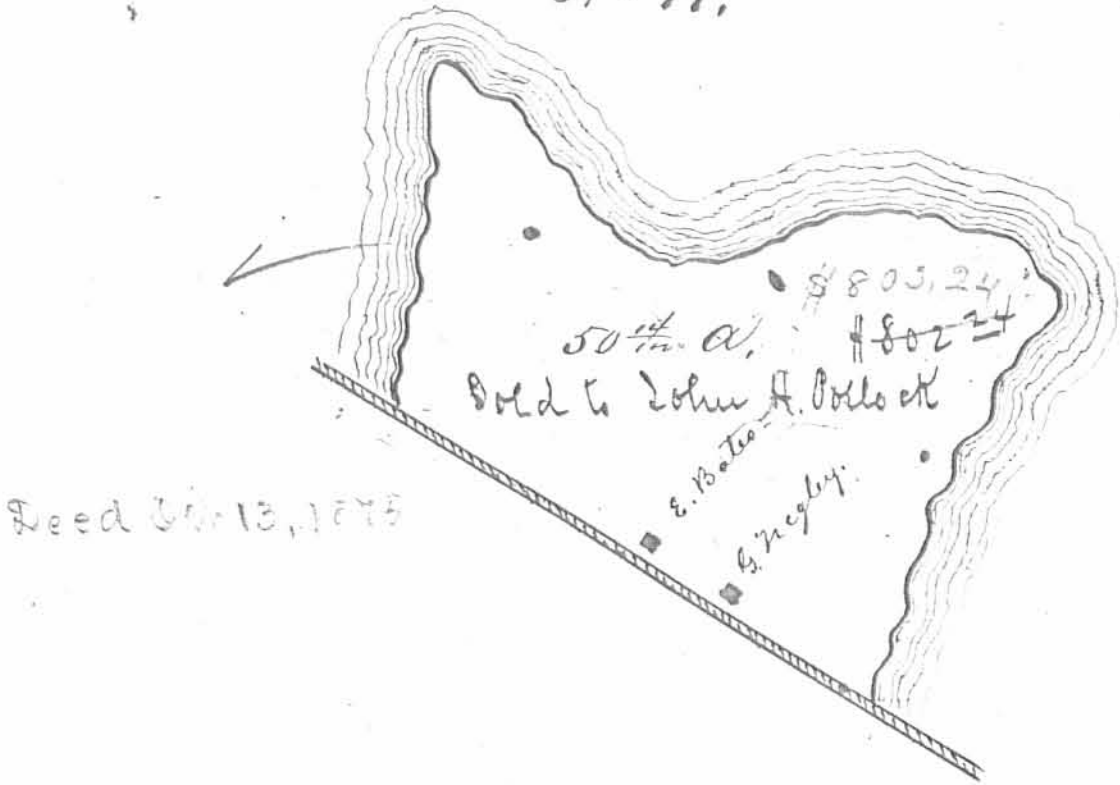
3, 1876, to
Wm Russell

679 1P-10

INDEXED ON MAP

Inside Reservoir.

N^o 11.



Part of S. W. qtr. Sec 36. T. 6. R. 8.

Appraised
at \$15⁰⁰/₁₀₀ per
Acre.

Beginning at a stake in the edge of road or bank of Reservoir and running northward, westward & southward with the top water line to the edge of road or Reservoir bank; thence with the said road or bank S 57 1/4 E. 114 3/10 poles, to the place of beginning, containing fifty ¹⁴/₁₀₀ (50 1/2) Acres, (Subject to flowage of Reservoir)

(6793) 1P-11

INDEXED ON MAP

114.2
16.5
57.10
65.52
114.2
13.5 A. 30

170

Deposited
E. L. C. 6

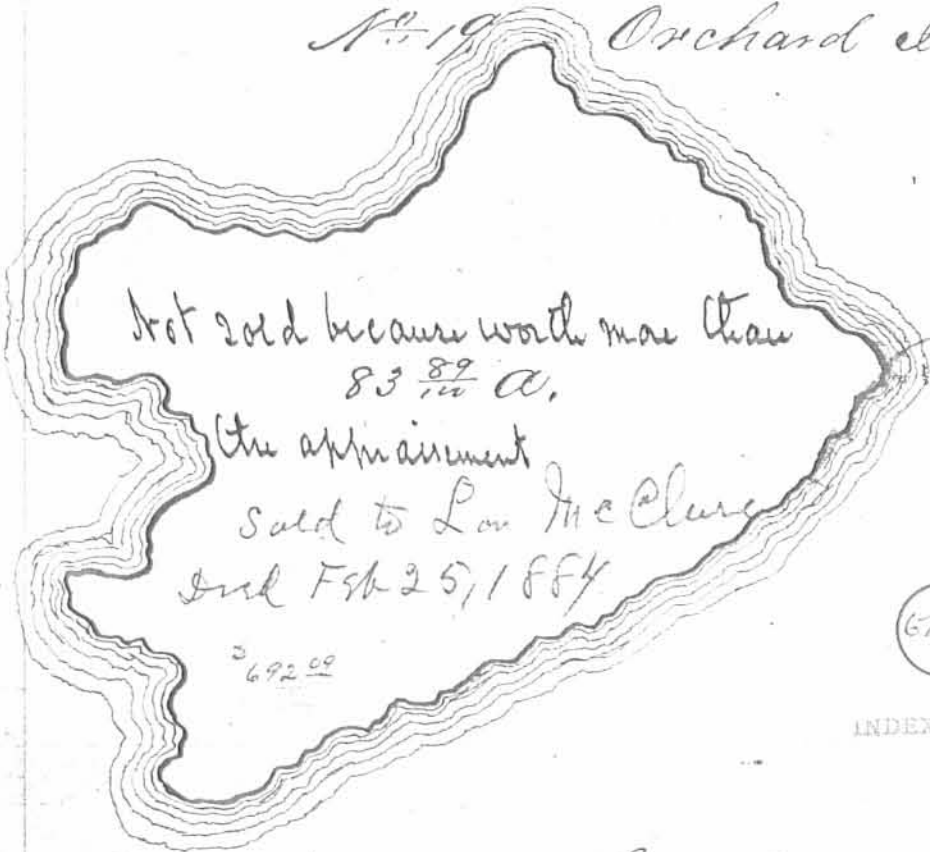
No. 18. Wolf Island.



Deed Oct 1st 1878

Part of the N.E. qr. Sec 36. T. 6. R. 8.
Containing sixteen ²⁹/₁₀₀ (16 ²⁹/₁₀₀) Acres.
Appraised at \$ 5 ⁰⁰/₁₀₀ pr Acre.

No. 19 Orchard Island.



(6793) 1P-12

INDEXED ON MAP

Part of the N.E. qr. Sec 36 T. 6. R. 8.
Containing Eighty three ⁸⁹/₁₀₀ (83 ⁸⁹/₁₀₀) Acres.
Appraised at \$ 8 ⁰⁰/₁₀₀ pr Acre.

No 5.

Part of the S. W. qr. Sec No 23, T. 6. R. 8,
Containing Eight Acres (8)

Deed Oct 13, 1875

Beginning at a stake in the center of a County road at the S. W. Corner of lands of D. Richey, thence S. 1 1/2° E. 53 poles to a stake; thence N 88 1/4° E 20 1/2 poles, thence N 5° E 53 1/2 poles to the south line of the Richey land; thence S. 88 1/4° W 28 Poles to the place of beginning.

Appraised at \$10⁰⁰ per acre.
sold to James Taylor for \$184⁰⁰



W. M. Cormick.

No 6

Being part of S. E. qr. Sec 22, and part of N E qr Sec 27 of T. 6, R. 8.

Appraised at \$15⁰⁰ per acre,
Road

Sold to Amos Cherry 34 1/2 A

34 1/2
23 1/4
57.62 acres
\$1152.40

Sold to Amos Cherry 23 1/2 A.

Beginning at a stake at the bank of Reservoir in the Lewistown Reservation line and running with said line S. 82° W. 78 Poles thence N 1 3/4° W 65 7/10 poles to a stake S W Corner to lands of W. M. Cormick; thence S 88 1/4° W 23 3/10 Poles to a stake in said M. Cormick's south line, thence S 1 3/4° E 105 7/10 Poles to center of a County road; thence with said road N 88 1/4° E 23 7/10 poles; thence S 1 3/4° E 120 poles to the bank of the Reservoir; thence with the bank of Reservoir to the place of beginning.
Containing Fifty Seven & 2/10 (57.62) Acres
34 1/2 Acres being in Sec 22, and 23 5/10 acres in Sec 27.

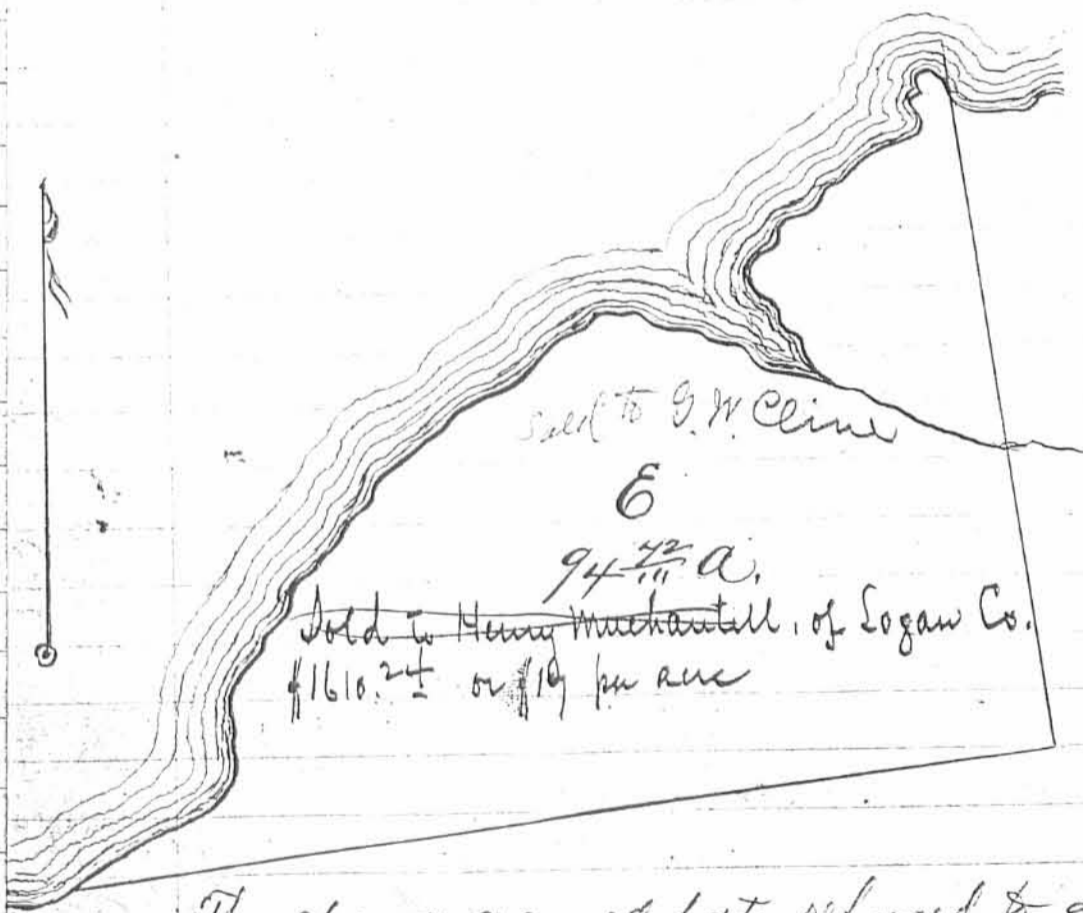
Deed Oct 13, 1875

6793 1P-13

50
X
E

5th Beginning at a stake at top water mark in the south line of said survey 35 poles North eastward from James Russell's northwest corner, a Beech tree 24 inches, S 22° W 26 links distance, and running N 80° E 203

Appraised poles to a stake S. E. corner of said survey an Elm 5.56° E 18 links and an Elm, S 37° E 17 links, thence with the East line of said survey N 10° W 127 7/8 poles crossing a branch to an Ironwood at top water mark, thence with the top water line a southeasterly course to the place of beginning, Containing thirty four ⁷²/₁₀₀ (94 ⁷²/₁₀₀) Acres.



The above named party refused to accept the deed furnished by the State, money returned & sale cancelled.

Sold to G. W. Cline Sept 23, 1860

6793 1 P-14

INDEXED ON MAP

164

No. 7.

Being part of West half of N.W. qr Sec. No 35. T. 6. R. 8.

Beginning in the west line of said Sec. at the bank of Reservoir, and running

S. $1\frac{3}{4}$ E. 121 $\frac{5}{10}$ poles to a stake in a new road; thence N $88\frac{1}{4}$ E. 78 $\frac{10}{100}$ poles to a stake; thence N $1\frac{3}{4}$ W 113 poles to the bank of the Reservoir; thence N. $78\frac{1}{2}$ W. 78 $\frac{8}{100}$ poles to the place of beginning, containing fifty seven $\frac{42}{100}$ ($57\frac{42}{100}$) acres.

$57\frac{42}{100}$ A

Sold to W. G. Watson
Deed Oct. 1875
\$861.00

Appraised at \$15.00 per acre.

(6793) 1P-15

INDEXED ON MAP

No's 8 & 9.

Being part of N. E. qr Sec No 35. T. 6. R. 8.

Beginning at a stake in the bank of the N. E. corner of lands of S. Prater & others; thence with the bank of Reservoir

N. $78\frac{1}{2}$ W 158 $\frac{5}{100}$ poles;

thence to the west line of said qr. section; thence S. $1\frac{3}{4}$ E. 40 $\frac{7}{100}$ poles to a 17 acre lot belonging to A. Archer; thence N $88\frac{1}{4}$ E 49 $\frac{7}{100}$ poles, to a stake in the west line of lands of S. Prater & others; thence N. $1\frac{3}{4}$ W. $51\frac{2}{100}$ poles to a stake about 8 poles from the bank; thence S $84\frac{1}{2}$ E 80 poles to the place of beginning, containing forty eight $\frac{72}{100}$ ($48\frac{72}{100}$) acres.

Deed Oct. 13, 1875
No. 8 30.12 ac.

$48\frac{72}{100}$ A
SOLD to Harry H. Anderson
30.21 ac.

Archer. 17 acres.

No. 9 1.50 ac.

Sold to Sabatius Prater.
Deed Oct. 13, 1875. 42.50

No. 8. Appraised at \$12.00 per acre.


No. 9. Appraised at \$19.00 per acre.

17 acres of the above, said to have been sold off the south end,

N^o 12

Seed Oct. 13, 1875

\$17.61



Red Oak I.
Sold to Timothy Somers
for \$17.61

N^o 13.



Sold to Olney Cherry
June 26, 1882

Brown I.
Sold to J. H. Hall
for \$7.00

1 = N^o 12, Pt Survey N^o 12,276, Containing two & 7/10
(2 7/10) Acres, Appraised at \$3.00 pr acre.

2 = N^o 13, Pt Survey N^o 12,276, Containing two
(2) Acres, Appraised at \$3.00 pr acre.

N^o 14.
Lake Island.



Appraised at \$7.50 pr
acre - said to be worth
more money

79 10/100 a.
No Bidders

Thomas & John
O'Connor
June 19, 1882
\$933.00

No Bidders

36 00/100 a.

Part of Military Survey No. 12,276 -
Containing One Hundred & Fifteen & 18/100 (115 18/100) Acres
Appraised at \$4.50 pr acre.

(6793) 1P-2

INDEXED ON MAP

N^o 4

Being part of the N.E. qr. Sec. No 23, T. 6. R. 8 -
and part of S.E. qr. Sec 14, T. 6. R. 8 -

Beginning at a stone in the Roberts line an running
S. 88° W 76 ⁸/₁₀ poles to a stone, thence N 11° W 148 ¹/₁₀ poles
Crossing a road at 90 poles to a stone in wood yard in
front of Mr Morris house; thence S. 88° W with road
50 ¹/₁₀ poles to a stone; thence S. 1 ¹/₂° E. 233 ⁹/₁₀ poles, Crossing
a road at 80, and section line at 145 ⁹/₁₀ poles to a stake,
thence with the top water line Eastward to a stake in
the East line of Sec 24; thence with said line
N 1 ¹/₂° W 56 poles to a stake in the Roberts line,
thence with said Roberts line N 20° W 18 ¹/₁₀ poles to the
place of beginning, Containing one Hundred forty ³⁵/₁₀₀
(149 ³⁵/₁₀₀) acres.

Approved
at \$28⁰⁰ per
acre,



Deed to Jacob Walters

Sept 7, 1882

53954.00

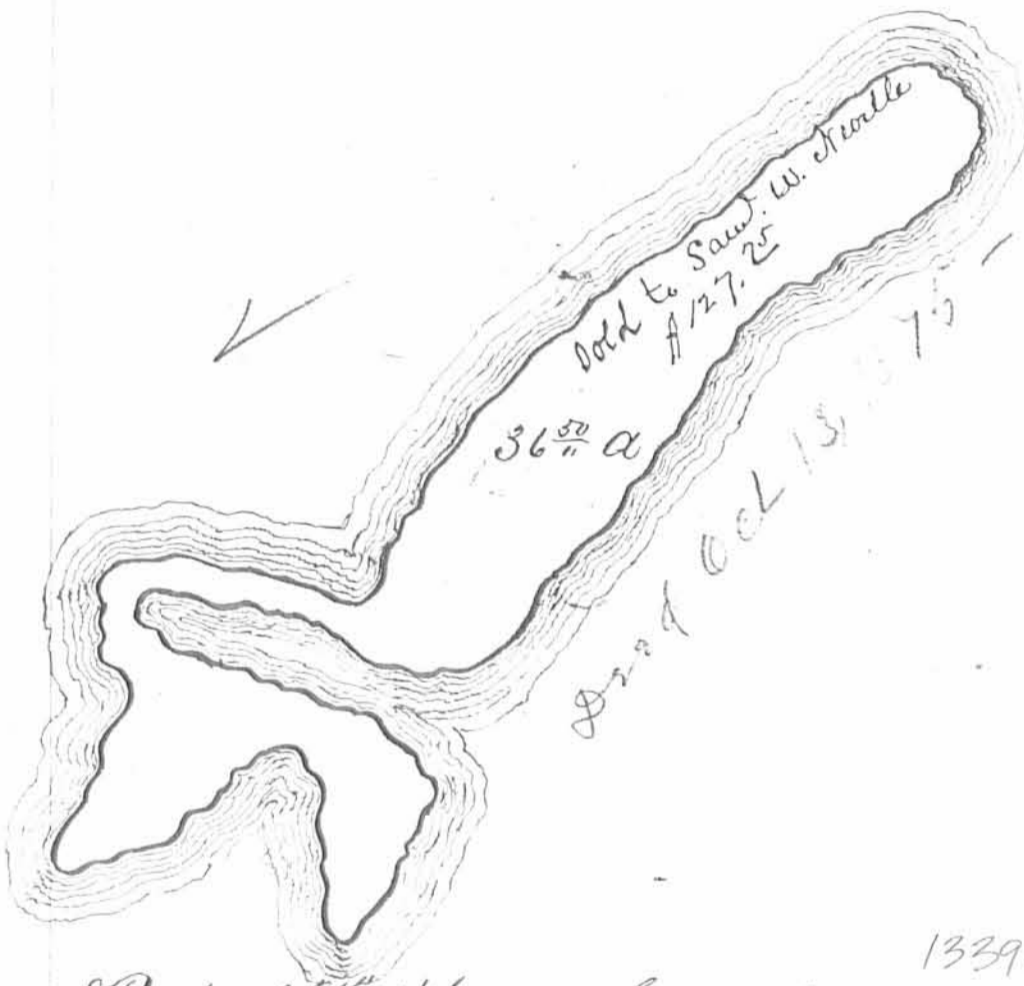
52.11
57.50
109.61

6793 1P-3

INDEXED ON MAP

No. 16.

Scott, Island.



13393
 Part of Military Survey No. 12276,
 containing thirty six $\frac{50}{11}$ ($36 \frac{50}{11}$) acres,
 Appraised at $\$3 \frac{00}{11}$ per acre.


(6793) 1P4

INDEXED ON MAP

No 15.

Pony's Island

Deed Oct 13, 1875



Part of Military Survey No 12276, Containing
twenty ⁰³/₁₀₀ (20 ⁰³/₁₀₀) Acres. Appraised at $\$ 3 \frac{40}{100}$ per Acre.

(6793) 1P-5

INDEXED ON MAP

No. 17.

Lake Ridge Island,

Deed Oct 13, 1875

Vol 55 p 61



All sold to
Harris Spence for
\$955.50

6793 1P-6

INDEXED ON MAP

Part of Military Survey No. 12,276,
containing Ninety one (91) Acres,
Appraised at \$4⁰⁰/₁₀₀ per acre.

No. 3.



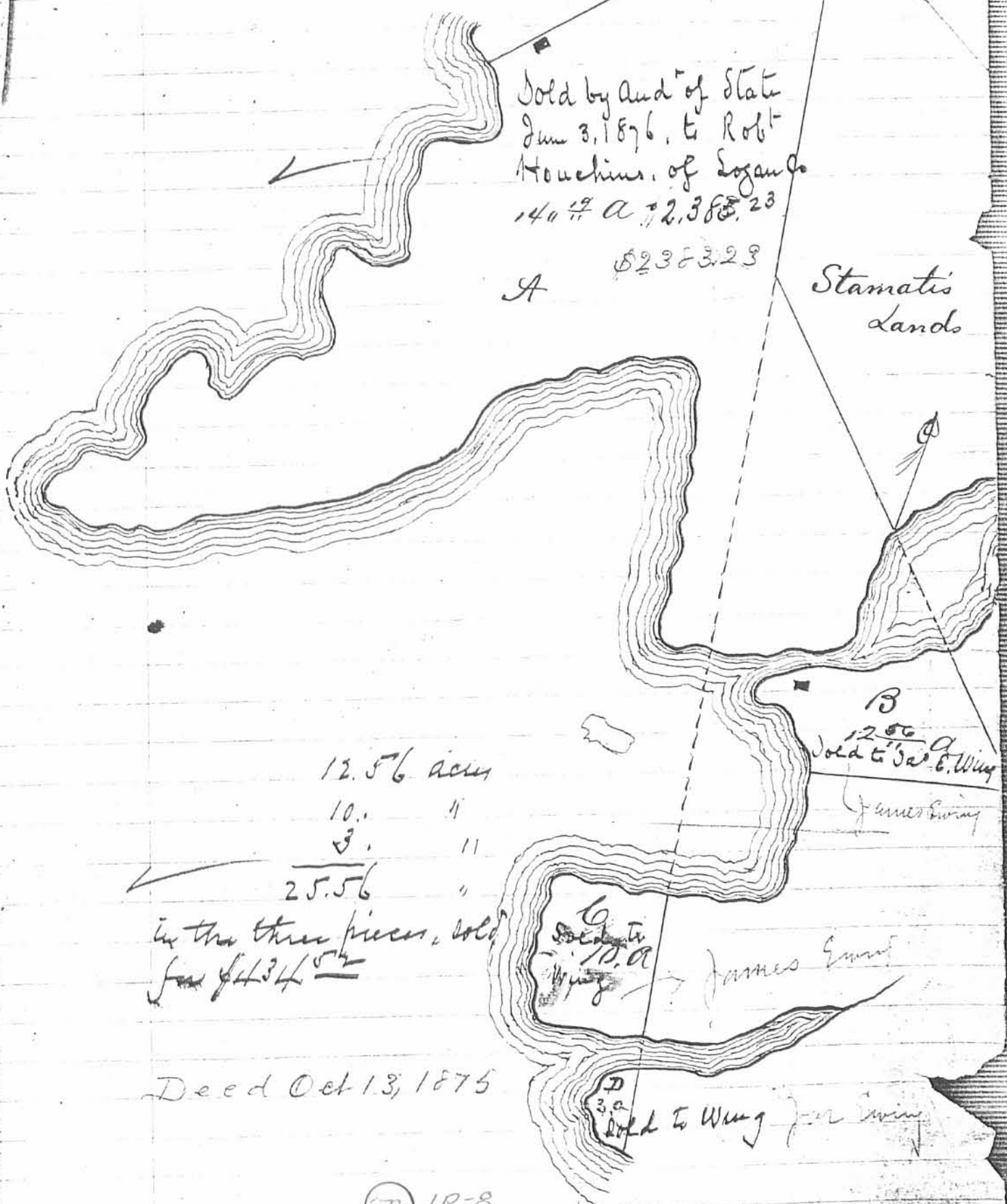
A. 1st Beginning at a stake at top water mark in the East line of Survey 12,276, and running N. 10° 00' 57" poles to a stake appraised in said line; Thence S. 82 3/4" W. 200 poles to a stake in the East at \$16.00/100 line of lands formerly owned by David, Thornley; Thence S. 8 1/2" E. 16 poles to a stake at top water mark; Thence with the top water line S. Eastward to the place of beginning, Containing Eighty six & 69/100 (86 69/100) Acres,

B. 2nd Beginning at a stake at top water mark in East line of said survey, and running N. 10° W 54 poles, to another appraised stake at top water mark in said line; Thence Southward and Northward to the place of beginning, Containing Thirteen 62/100 (13 62/100) Acres,

(6792) 1P-7

INDEXED ON MAP

No 2
Deed Oct 13, 1875



Sold by Aud of State
Jan 3, 1876, to Robt
Houchins, of Logan Co
140¹⁷ A 2,383.23

A \$2353.23

Stamatis
lands

B
12.56 A
Sold to Jas E. Wing

James Ewing

12.56 acres

10. " "

3. " "

25.56 " "

in the three pieces, sold
for \$434.52

C
Sold to
Wing

James Ewing

Deed Oct 13, 1875

D
3.2
Sold to Wing for Ewing

(673) 1P-8

INDEXED ON MAP

No. 2.

Part of Military Survey No. 13,393.

A 1st Beginning at a ~~stake~~ Ash 8 in, at top water mark in the westerly line of Stamates lands; thence N 44° W 84 poles to beech corner tree; thence ~~thence~~ N 10° W 119; Crossing a road at 97 and County line at 117 poles to an Ash tree; thence S 45° W 123.7/10 poles Crossing Raid road 29 and a house at 106 poles to a stake at top water mark, a Buckeye 6 in S 13° W. 7 l. Thence with the top water line Southward and Eastward to the place of beginning, Containing one hundred and forty $\frac{19}{100}$ acres (140 $\frac{19}{100}$ acres)

Appraised at \$17⁰⁰/₁₀₀ pr acre.

B 2nd Beginning at an ironwood at top water mark; thence N. 80° E 67.7/10 poles to two Ash trees and a Maple tree Stamates South Corner. Thence N 44° W 57 poles to a stake at top water mark in the westerly line of Stamates lands. Thence with the top water line Westward and Southward to the place of beginning, Containing twelve $\frac{56}{100}$ (12 $\frac{56}{100}$) acres.

Appraised at \$17⁰⁰/₁₀₀ pr acre.

C 3rd Beginning at a stake at top water mark in the East line of said survey and running N 10° W 45 poles to a stake at top water mark in said line Thence with the top water line Westward; Southward and Eastward to the place of beginning, Containing ten (10) acres.

Appraised at \$17⁰⁰/₁₀₀ pr acre.

D 4th Three acres in the East side of said survey.

Appraised at \$17⁰⁰/₁₀₀ pr acre.

6793 1P-9

INDEXED ON MAP