

Received 12/2/93
OK 924



Lee Surveying and Mapping Co.



Farm Surveys • Lot Surveys • Topography • Subdivisions • Construction Layout

143 EAST COLUMBUS AVENUE
BELLEFONTAINE, OHIO 43311

(513) 593-7335

JEFFREY I. LEE, P.S.

ROGER STUMP 19.084 ACRES

Lying in Virginia Military Survey 9989, Village of Belle Center and Richland Township, Logan County, Ohio.

Being part of the Roger D. Stump original 21.90 acre tract as deeded and described in Volume 371, Page 27, Tract I of the Logan County Records of Deeds and being more particularly described as follows:

Beginning at a 5/8 inch iron rod set at the north corner of the George W. Dickinson 0.26 acre tract (Vol. 359, Pg. 575). Said 5/8 inch iron rod is, also, at the intersection of the southerly line of Vine Street (60 feet wide) extended and the easterly line of a 20 feet wide alley.

THENCE, with the westerly line of the said 0.26 acre tract and the easterly line of the said alley, S 38°-03'-12" W, a distance of 257.26 feet to a 5/8 inch iron rod set.

THENCE, N 60°-48'-45" W, a distance of 20.24 feet to a 5/8 inch iron rod set on the westerly line of the said alley.

THENCE, with the westerly line of the said alley, N 38°-03'-12" E, a distance of 219.87 feet to a 5/8 inch iron rod set.

THENCE, parallel to and 20.0 feet distant from the southerly line of the Mark D. Campbell 0.41 acre tract (Vol. 341, Pg. 109), N 57°-40'-35" W, a distance of 114.21 feet to a 5/8 inch iron rod set.

THENCE, N 32°-10'-13" E, a distance of 20.00 feet to a 5/8 inch iron rod set.

THENCE, N 57°-40'-35" W, a distance of 305.73 feet to a 5/8 inch iron rod set.

THENCE, S 32°-19'-25" W, a distance of 98.61 feet to a 5/8 inch iron rod set.

THENCE, with the northerly lines of the Wilfred Hill 2.21 acre tract (O.R. 11, Pg. 699, Tr. II) and the Lester Snyder 10.20 acre tract (Vol. 190, Pg. 364), N 52°-00'-15" W, a distance of 697.68 feet to a 5/8 inch iron rod set.

THENCE, with the south line of the Norman Fisher 176.43 acre tract (Vol. 354, Pg. 805), N 81°-34'-01" E, a distance of 1942.61 feet to a 5/8 inch iron rod found.

THENCE, with the center-line of the 100 feet wide strip of land previously occupied by the C.C.C. & St. Louis Railroad Company and its successors, S 38°-03'-12" W, a distance of 1236.97 feet to a 5/8 inch iron rod set on the southerly line of Vine Street extended.

THENCE, through the said 21.90 acre tract and with the northerly line of the M. David Campbell 0.26 acre tract (O.R. 199, Pg. 449) and the aforementioned 0.26 acre tract, N 54°-48'-11" W, a distance of 210.08 feet to the point of beginning.

EXCEPTING:

Lying in Virginia Military Survey 9989, Village of Belle Center and Richland Township, Logan County, Ohio.

Being all of the Mark D. Campbell 0.41 acre tract as deeded and described in Volume 341, Page 109 and the Eunice E. Patrick 0.26 acre tract as deeded and described in Volume 404, Page 786, both of the Logan County Records of Deeds and being more particularly described as follows:

INDEXED ON MAP
6029 1D-1



Lee Surveying and Mapping Co.



Farm Surveys • Lot Surveys • Topography • Subdivisions • Construction Layout

143 EAST COLUMBUS AVENUE
BELLEFONTAINE, OHIO 43311

(513) 593-7335

JEFFREY I. LEE, P.S.

Beginning at a 5/8 inch iron rod set at the intersection of the northerly line of Vine Street extended and the westerly line of a 20 feet wide alley. Said 5/8 inch iron rod is, also, at an interior corner of the Mark D. Campbell 0.41 acre tract .

THENCE, with the lines of the said 0.41 acre tract the following four courses:
S 38°-03'-12" W, a distance of 79.49 feet to a 5/8 inch iron rod set.
N 57°-40'-35" W, a distance of 96.27 feet to a 5/8 inch iron rod set.
N 32°-10'-13" E, a distance of 166.60 feet to a 1 inch pipe found.
S 52°-38'-00" E, a distance of 128.60 feet to a stone found.

THENCE, with the lines of the Eunice Patrick 0.26 acre tract (Vol. 404, Pg. 786) the following three courses:

S 54°-47'-42" E, a distance of 154.28 feet to a 5/8 inch iron rod set.
S 38°-03'-12" W, a distance of 77.36 feet to a 5/8 inch iron rod set.
N 54°-48'-11" W, with the easterly line of Vine Street extended, a distance of 170.03 feet to the point of beginning. Containing 0.670 acre.

Containing, after the above exception, 19.084 acres of which 0.367 acre is within the right-of-way of Vine Street extended and the 20 feet wide alley. 1.322 acre is within the right-of-way of the former C.C.C. & St. Louis Railroad.

The basis for bearings is based upon the northerly line of the Peggy Herron 1.00 acre tract being S 60°-48'-45" E, and all other bearings are from angles and distances measured in a field survey by Lee Surveying and Mapping Company on November 22, 1993.

Description prepared by:

Jeffrey I. Lee
Professional Surveyor 6359
December 1, 1993



L 2145

ORIGINAL STAMP IN GREEN

INDEXED ON MAP
6029 1D2

Revised 12/3/93
OK 904



Lee Surveying and Mapping Co.



Farm Surveys • Lot Surveys • Topography • Subdivisions • Construction Layout

143 EAST COLUMBUS AVENUE
BELLEFONTAINE, OHIO 43311

(513) 593-7335

JEFFREY I. LEE, P.S.

ROGER STUMP 1.072 ACRE

Lying in Virginia Military Survey 9989, Village of Belle Center and Richland Township, Logan County, Ohio.

Being part of the Roger D. Stump original 21.90 acre and all of the 0.40 acre tracts as deeded and described in Volume 371, Page 27, Tracts I and II of the Logan County Records of Deeds and being more particularly described as follows:

Beginning at a 5/8 inch iron rod set at the north corner of the George W. Dickinson 0.26 acre tract (Vol. 359, Pg. 575). Said 5/8 inch iron rod is, also, at the intersection of the southerly line of Vine Street (60 feet wide) extended and the easterly line of a 20 feet wide alley.

THENCE, with the westerly line of the said 0.26 acre tract and the easterly line of the said alley, S 38°-03'-12" W, a distance of 150.00 feet to a 5/8 inch iron rod found at the TRUE POINT OF BEGINNING.

THENCE, with the lines of the said 0.26 acre tract and the M. David Campbell 0.26 acre tract (O.R. 199, Pg. 449) the following two courses:

S 54°-48'-11" E, a distance of 149.82 feet to a 5/8 inch iron rod found.

N 38°-07'-23" E, a distance of 150.01 feet to a 5/8 inch iron rod set.

THENCE, with the southerly line of Vine Street extended, S 54°-48'-11" E, a distance of 60.07 feet to a 5/8 inch iron rod set.

THENCE, with the center-line of the 100 feet wide strip of land previously occupied by the C.C.C. & St. Louis Railroad Company and its successors, S 38°-03'-12" W, a distance of 332.63 feet to a 5/8 inch iron rod set at the southeast corner of the aforementioned 0.40 acre tract.

THENCE, with the northerly line of the David Keller 0.83 acre tract (Vol. 226, Pg. 373), N 52°-33'-12" W, a distance of 213.09 feet to a 3/4 inch pipe found.

THENCE, with the westerly line of the said 0.40 acre tract and within the aforementioned 20 feet wide alley, N 38°-03'-16" E, a distance of 66.65 feet to a railroad spike found.

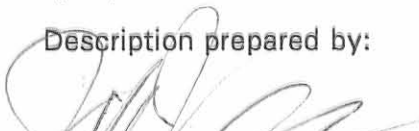
THENCE, with the northerly line of the said 0.40 acre tract, S 60°-48'-45" E, a distance of 3.30 feet to a 5/8 inch iron rod set on the easterly line of the said 20 feet wide alley.

THENCE, with the easterly line of the said alley, N 38°-03'-12" E, a distance of 107.26 feet to the point of beginning.


Containing 1.072 acres of which 0.005 acre is within the right-of-way of the 20 feet wide alley and 0.381 acre is within the right-of-way of the former C.C.C. & St. Louis Railroad .

The basis for bearings is based upon the northerly line of the Peggy Herron 1.00 acre tract being S 60°-48'-45" E, and all other bearings are from angles and distances measured in a field survey by Lee Surveying and Mapping Company on November 22, 1993.

Description prepared by:

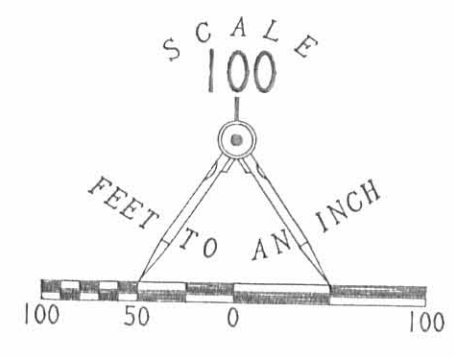

Jeffrey I. Lee
Professional Surveyor 6359
December 1, 1993

INDEXED ON MAP
6029 1D-3



L 2145

ORIGINAL STAMP IN GREEN



NORMAN E. FISHER
176.43 ACRES
VOL. 354, PG. 805

C.C.C. & ST. LOUIS RAILROAD CO.
0.41 ACRE
VOL. 120, PG. 492

N 81° 34' 01" E
1942.61'

19.084 ACRES
(OF WHICH 0.367 ACRE IS WITHIN THE
STREET AND ALLEY RIGHT-OF-WAY.)

LESTER L. SNYDER
10.20 ACRES
VOL. 190, PG. 364

WILFRED L. HILL
2.21 ACRES
O.R. 11, PG. 699
TRACT 11

ROGER D. STUMP
21.90 ACRES
VOL. 371, PG. 27
TRACT I

2.141 ACRES

1.072 ACRES
(OF WHICH 0.005 ACRE IS WITHIN THE
ALLEY RIGHT-OF-WAY)

PEGGY HERRON
1.00 ACRE
O.R. 13, PG. 457

DAVID C. KELLER
0.83 ACRE
VOL. 226, PG. 373

ROGER D. STUMP
0.40 ACRE
VOL. 371, PG. 27
TRACT 11

RICHLAND TOWNSHIP

C.C.C. & ST. LOUIS RAILROAD
(ACQUIRED BY CONDEMNATION ON AUGUST 28, 1993.)

RICHLAND TOWNSHIP

- LEGEND
- 3/4" PIPE FOUND
 - 1" PIPE FOUND
 - ⊠ STONE FOUND
 - 5/8" IRON ROD FOUND
 - 1" IRON ROD FOUND
 - ⊗ RAILROAD SPIKE FOUND
 - 5/8" IRON ROD SET

REFERENCES

LOGAN COUNTY ENGINEER'S MAP ROOM INDEX NUMBER 6029.

THE CLEVELAND, CINCINNATI CHICAGO & ST. LOUIS RAILROAD COMPANY
RIGHT-OF-WAY AND TRACK MAP, V42/22.

NOTE:

ACTUAL RIGHTS TO THE AREA PREVIOUSLY OCCUPIED BY THE RAILROAD
WERE NOT DETERMINED. MAP V42/22 INDICATES THAT THIS LAND WAS
ACQUIRED BY THE RAILROAD THROUGH CONDEMNATION ON AUGUST 28, 1845.
HOWEVER, THE DEED DESCRIPTION FOR THE ROGER D. STUMP 21.90 ACRE
TRACT IS TO THE CENTER-LINE OF THE RAILROAD PROPERTY. WE RECOMMEND
THAT APPROPRIATE LEGAL ADVICE BE SOUGHT ON THIS MATTER.

SURVEY OF 19.084 ACRES AND 1.072 OUT OF
THE ROGER D. STUMP 21.90 ACRES AND 0.40 ACRE
VOLUME 371, PAGE 27, TRACTS I AND 11
VIRGINIA MILITARY SURVEY 9989
VILLAGE OF BELLE CENTER AND
RICHLAND TOWNSHIP
LOGAN COUNTY, OHIO

2 WORKING DAYS
BEFORE YOU DIG
CALL TOLL FREE 800-362-2764
OHIO UTILITIES PROTECTION SERVICE.

INDEXED ON MAP
6029 1P



SURVEYED BY:
Jeffrey I. Lee
JEFFREY I. LEE
PROFESSIONAL SURVEYOR 6359
NOVEMBER 22, 1993
LEE SURVEYING & MAPPING CO.
143 East Columbus Avenue
BELLEFONTAINE, OHIO 43311
(513) 593-7335

Received 11-23-93

OKGCH



Lee Surveying and Mapping Co.



Farm Surveys • Lot Surveys • Topography • Subdivisions • Construction Layout

143 EAST COLUMBUS AVENUE
BELLEFONTAINE, OHIO 43311

(513) 593-7335

JEFFREY I. LEE, P.S.

ROGER D. STUMP 2.141 ACRES

Lying in Virginia Military Survey 9989, Village of Belle Center and Richland Township, Logan County, Ohio.

Being out of the Roger D. Stump 21.90 acre tract as deeded and described in Volume 371, Page 27 of the Logan County Records of Deeds and being more particularly described as follows:

Beginning at a 5/8 inch iron rod set at the most easterly corner of the Peggy Heron 1.00 acre tract (O.R. 13, Pg. 457) and the westerly line of a 20 feet wide alley.

THENCE, with the northerly line of the said 1.00 acre tract, N 60°-48'-45" W, a distance of 316.25 feet to a 1 inch iron rod found.

THENCE, with the east line of the Wilfred L. Hill 2.21 acre tract (O.R. 11, Pg. 699), N 4°-44'-26" E, a distance of 177.65 feet to a 5/8 inch iron rod set.

THENCE, through the said 21.90 acre tract the following four courses:

N 32°-19'-25" E, a distance of 98.61 feet to a 5/8" iron rod set.

S 57°-40'-35" E, a distance of 305.73 feet to a 5/8" iron rod set.

S 32°-10'-13" W, a distance of 20.00 feet to a 5/8" iron rod set.

S 57°-40'-35" E, 20 feet distant and parallel with the southerly line of the Mark D. Campbell 0.41 acre tract (Vol. 341, Pg. 109), a distance of 114.21 feet to a 5/8" iron rod set.

THENCE, with the westerly line of the aforementioned 20 feet wide alley, S 38°-03'-12" W, a distance of 219.87 feet to the point of beginning.

Containing 2.141 acres of which 0.817 acre is within the Village of Belle Center.

The basis for bearings is based upon the northerly line of the aforementioned 1.00 acre tract being N 60°-48'-45" W, and all other bearings are from angles and distances measured in a field survey by Lee Surveying and Mapping Company on November 22, 1993.

Description prepared by:

Jeffrey I. Lee
Professional Surveyor 6359
November 23, 1993



L. 2145

ORIGINAL STAMP IN GREEN

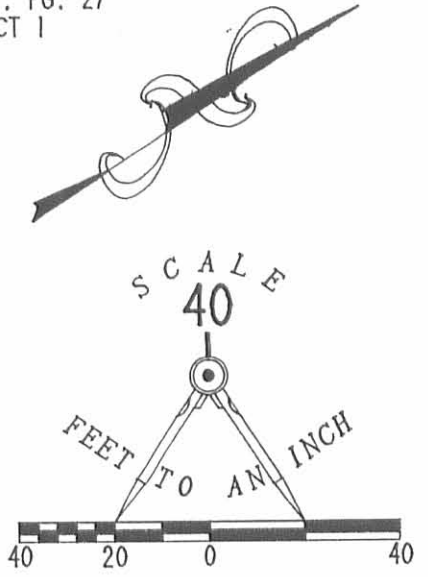
INDEXED ON MAP
6029 2D

WILFRED L. HILL
2.21 ACRES
O.R. 11, PG. 699
TRACT 11

N 04° 44' 26" E
177.65'

N 32° 19' 25" E
98.61'

ROGER D. STUMP
21.90 ACRES
VOL. 371, PG. 27
TRACT 1



LEGEND

- 5/8" IRON ROD FOUND
- 1" IRON ROD FOUND
- ⊗ RAILROAD SPIKE FOUND
- 5/8" IRON ROD SET

REFERENCES

LOGAN COUNTY ENGINEER'S MAP
ROOM INDEX NUMBER 6029.

2.141 ACRES

S 57° 40' 35" E
305.73'

N 60° 48' 45" W
316.25'

(1.324 ACRES)
(0.817 ACRE)

S 32° 10' 13" W
20.00'

RICHLAND TOWNSHIP
VILLAGE OF BELLE CENTER

ROGER D. STUMP
21.90 ACRES
VOL. 371, PG. 27
TRACT 1

PEGGY HERRON
1.00 ACRE
O.R. 13, PG. 457

S 57° 40' 35" E
114.21'

MARK D. CAMPBELL
0.41 ACRE
VOL. 341, PG. 109

219.87'
S 38° 03' 12" W

S 38° 03' 12" W
20.10'

20' ALLEY

VINE STREET (60')

SURVEY OF 2.141 ACRES OUT OF
THE ROGER D. STUMP 21.90 ACRES
VOLUME 371, PAGE 27
VIRGINIA MILITARY SURVEY 9989
VILLAGE OF BELLE CENTER AND
RICHLAND TOWNSHIP
LOGAN COUNTY, OHIO

SURVEYED BY:



JEFFREY I. LEE
PROFESSIONAL SURVEYOR 6359
NOVEMBER 22, 1993

LEE SURVEYING & MAPPING CO.
143 East Columbus Avenue
BELLEFONTAINE, OHIO 43311
(513) 593-7335


2 WORKING DAYS
BEFORE YOU DIG
CALL TOLL FREE 800-362-2764
OHIO UTILITIES PROTECTION SERVICE

INDEXED ON MAP
6029 2P

ORIGINAL STAMP IN GR

D 227 STUMP

L 2145



2 WORKING DAYS

BEFORE YOU DIG

CALL TOLL FREE **800-362-2764**

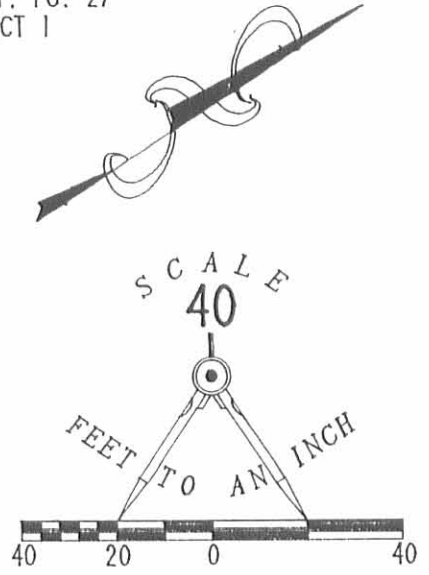
OHIO UTILITIES PROTECTION SERVICE

WILFRED L. HILL
2.21 ACRES
O.R. 11, PG. 699
TRACT 11

N 04° 44' 26" E
177.65'

N 32° 19' 25" E
98.61'

ROGER D. STUMP
21.90 ACRES
VOL. 371, PG. 27
TRACT 1



LEGEND

- 5/8" IRON ROD FOUND
- 1" IRON ROD FOUND
- ⊗ RAILROAD SPIKE FOUND
- 5/8" IRON ROD SET

REFERENCES

LOGAN COUNTY ENGINEER'S MAP
ROOM INDEX NUMBER 6029.

2.141 ACRES

N 60° 48' 45" W
316.25'

S 57° 40' 35" E
305.73'

PEGGY HERRON
1.00 ACRE
O.R. 13, PG. 457

(1.324 ACRES)
(0.817 ACRE)

BRICK BUILDING
CONC. WALK
TWO STORY WOOD FRAME RESIDENCE

WOOD FRAME BARN
WOOD FRAME GARAGE
STONE SLAB

RICHLAND TOWNSHIP
VILLAGE OF BELLE CENTER
S 32° 10' 13" W

20.00'
ROGER D. STUMP
21.90 ACRES
VOL. 371, PG. 27
TRACT 1

MARK D. CAMPBELL
0.41 ACRE
VOL. 341, PG. 109

S 38° 03' 12" W
20.10'

**MORTGAGE LOCATION SURVEY OF
2.141 ACRES OUT OF
THE ROGER D. STUMP 21.90 ACRES
VOLUME 371, PAGE 27
VIRGINIA MILITARY SURVEY 9989
VILLAGE OF BELLE CENTER AND
RICHLAND TOWNSHIP
LOGAN COUNTY, OHIO**

VINE STREET (60')

I HEREBY STATE TO MID-WEST SAVINGS BANK AND THE OHIO BAR TITLE INSURANCE COMPANY THAT THERE ARE NO ENCROACHMENTS FROM NOR UPON THE SUBJECT PREMISES EXCEPT AS SHOWN HEREON AND THAT THE FOREGOING MORTGAGE LOCATION SURVEY WAS PREPARED IN ACCORDANCE WITH CHAPTER 4733-38, OHIO ADMINISTRATIVE CODE, AND THE BOUNDARY SURVEY WAS PREPARED IN ACCORDANCE WITH CHAPTER 4733-37 OF SAID CODE.

THE PREMISES SHOWN HEREON ARE NOT SHOWN ON ANY OF THE NATIONAL FLOOD INSURANCE RATE MAPS.



Jeffrey I. Lee
JEFFREY I. LEE
PROFESSIONAL SURVEYOR 6359
NOVEMBER 22, 1993

LEE SURVEYING & MAPPING CO.
143 East Columbus Avenue
BELLEFONTAINE, OHIO 43311
(513) 593-7335

INDEXED ON MAP
6029 3P

ORIGINAL STAMP IN GREEN

LESLIE H. GEESLIN
 REGISTERED SURVEYOR NO. 5248
 P. O. BOX 274
 RUSHSVLVANIA, OHIO 43347

PHONE: (513) 468-2793

REED SURVEY

May, 1977

The following described real estate situated in the State of Ohio, County of Logan, Township of Richland, and being part of Virginia Military Survey No. 9989 and partly in the Village of Belle Center and being more particularly described as follows:

Beginning at an iron bar in the east line of Irma Stottlemeyer's 2.21 acre tract and the northwest corner of Boyd G. Crapnell's 0.65 acre tract, said iron bar being N. $4^{\circ} 43' 24''$ E. 287.1 feet from a stone at the northwest corner of a 16 foot alley; thence with the east line of said Stottlemeyer's 2.21 acre tract N. $4^{\circ} 43' 24''$ E. 177.65 feet to a wood corner post; thence with said Stottlemeyer's north line and the north line of Lester L. Snyder's 6.12 acre tract N. $52^{\circ} 07' 36''$ W. 697.68 feet to a wood corner post in the south line of Norman E. Fisher's 123.84 acre tract; thence with said Fisher's south line N. $81^{\circ} 30' 28''$ E. 1942.61 feet to a $\frac{5}{8}$ " iron bar in the centerline of the Penn-Central Railroad; thence with said centerline S. $33^{\circ} 00'$ W. 1,471.87 feet to a $\frac{1}{2}$ " iron bar; thence with the north line of Boyd G. Crapnell's 0.65 acre tract and said north line extended N. $60^{\circ} 43' 45''$ W. 548.71 feet to the place of beginning, passing a railroad spike at said Crapnell's northeast corner at 215.65 feet.

EXCEPTIONS TO THE ABOVE

- C. W. Patrick- 0.26 acre- D. B. Vol. 310 Page 353
 Mark D. Campbell- 0.41 acre- D. B. Vol. 341 Page 109
 G. W. Dickenson- 0.26 acre- D. B. Vol. 359 Page 575
 S. D. Penhorwood- 0.26 acre- D. B. Vol. 328- Page 48



LESLIE H. GEESLIN
REGISTERED SURVEYOR NO. 5248
P. O. BOX 274
RUSHSVLVANIA, OHIO 43347

PHONE: (513) 468-2793


Containing after the above four exceptions 21.90 acres more or less, of which 5.13 acres are in the corporation of Belle Center and 0.35 acre is in Vine Street extended and a 20 foot wide strip of land presently being used as a public alley and 1.98 acre is in the railroad right of way.

Subject to all rights-of- ways and easements.

Reference is hereby made to a plat of this description on file with the Logan County Engineer.

I hereby certify that the above is a true and accurate description of a survey made by me.

Leslie H. Geeslin



LESLIE H. GEESLIN
REGISTERED SURVEYOR NO. 5248
P. O. BOX 274
RUSHSVLVANIA, OHIO 43347

PHONE: (513) 468-2793

REED SURVEY

May, 1977


The following described real estate situated in the State of Ohio, County of Logan, Township of Richland, Village of Belle Center and being part of Virginia Military Survey No. 9989 and being more particularly described as follows:

Beginning at a railroad spike at the northeast corner of Boyd G. Crapnell's 0.65 acre tract; thence S. $60^{\circ} 48' 45''$ E. 215.65 feet to a $\frac{1}{2}$ " iron bar in the centerline of the Penn-Central Railroad; thence with said centerline S. $38^{\circ} 00'$ W. 97.63 feet to a railroad spike at the northeast corner of David C. Keller's 0.83 acre tract as described in D. B. Vol. 226 page 373; thence with said Keller's north line N. $52^{\circ} 33' 06''$ W. 213.13 feet to a $\frac{1}{2}$ " pipe; thence N. $38^{\circ} 00'$ E. 66.65 feet to the place of beginning.

Containing 0.40 acre more or less.

I hereby certify that the above is a true and accurate description of a survey made by me.

Leslie H. Geeslin



NORMAN E. FISHER
123.84 AC.
DB VOL. 354/805

NORMAN E. FISHER
52.59 AC.
DB VOL. 354/808

CONG. COR. POST

N. 81° 30' 28" E. 1942.61'

"B"
N. 32° 07' 36" W. 697.68'
LESTER L. SNYDER
6.12 AC.
DB VOL. 190/364

60'



21.50 AC.

CORPORATION LINE

5.13 AC. IN CORP.

PENN. CENTRAL RAILROAD

LEGEND
A = 1" IRON BAR SET
B = WOOD CORNER POST
C = 5/8" IRON BAR SET
D = 1/2" IRON BAR SET
E = R.R. SPIKE SET
F = 1/2" PIPE SET
G = STONE FOUND
H = 3/4" PIPE FOUND

IRMA STOTLEMYER
2.21 AC.
DB VOL. 348/216

BOYD G. CARROLL
0.65 AC.
DB VOL. 358/238

MARK D. CAMPBELL
1.41 AC.
DB VOL. 341/105

G.W. DICKENSON
0.26 AC.
DB VOL. 359/575

DAVID C. KELLER
0.53 AC.
DB VOL. 226/222

BLUCKEYE STREET (60')
N. 52° 33' 06" W.

DRILL HOLE IN CONCRETE

NOTES
POINT "A" WAS SET 3'± NORTH OF AND 3'± WEST OF PRESENT FENCE LINES IN ORDER TO MORE CLOSELY FOLLOW THE DEEDS. THIS MAKE LINE G-B STRAIGHT AND MAKES THE NORTHWEST CORNER OF THE 0.65 ACRE TRACT THE PROPER DISTANCE FROM THE STONE.

VINE STREET WAS SET BY MEASURING 316.00' FROM THE 3/4" φ AT THE NORTHWEST CORNER OF LOT 98 AND USING THE STONE AT THE SOUTH-WEST CORNER OF C.W. PATRICK'S 0.26 ACRE TRACT.

S.D. PENHORWOOD'S 0.26 ACRE TRACT AND G.W. DICKENSON'S 0.26 ACRE TRACT WERE MADE PARALLEL TO THE RAILROAD AND VINE STREET AS PER DEED.

REED SURVEY
MAY, 1977
V.M.S. No 9989
VILLAGE OF BELLE CENTER
RICHLAND TOWNSHIP
LOGAN COUNTY, OHIO
SCALE 1"=100'

6029 HP

INDEXED ON MAP



Leslie H. Geeslin
Reg. Surveyor 5248
RUSHLYANIA, OHIO