

Midwest Savings Bank Survey
Lot No. 88 Part and 89 Part
Village of Quincy, Ohio

The following described real estate situated in the Village of Quincy, Township of Miami, County of Logan, State of Ohio and being a part of Lots No. 88 and 89 and being more particularly described as follows:

Beginning at an iron bar found at the intersection of the west line of Miami Street and the north line of South Street, said iron bar being the southeast corner to Lot No. 89;

Thence with the north line of South Street and the south line of Lot No. 89, N. 89° 52' 06" W. 60.01 feet to a punch hole in a water meter casting, witness an iron bar south of said punch hole 0.24 feet, said punch hole is the true place of beginning for this survey;

Thence continuing with the north line of South Street, N. 89° 52' 06" W. 56.88 feet to an iron bar found at the southeast^W corner to that part of Lot No. 88 in the name of Lillie E. Newcomb (Vol. 384 Page 899, 9-11-1979), passing through the line between Lots No. 89 and 88 at 6.79 feet;

Thence with Newcombs east line, North 131.82 feet to an iron bar found in the south line of a 16.50 foot public alley and the north line of Lot No. 88;

Thence with the south line of said alley, N. 89° 35' 36" E. 57.18 feet to an iron bar found at the northwest corner to Robert E. and Georgia B. Donald's part of Lot No. 89 (Vol. 370 Page 713, 6-3-1977), passing through the northeast corner to Lot No. 88 at 50.09 feet;

Thence with Donald's west line, South 40.00 feet to an iron bar found in the north line of that part of Lot No. 89 in the name of The Peoples Building and Loan Company of DeGraff (Vol. 398 Page 483, 11-18-1982);


Thence with their north line, N. 89° 52' 06" W. 0.90 feet to an iron bar found at their northwest corner;

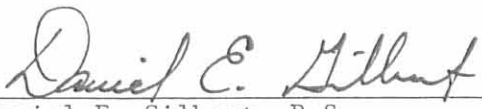
Thence with their west line, S. 0° 39' 12" E. 52.17 feet to an iron bar found at their southwest corner;

Thence South 40.75 feet to the true place of beginning, containing a total of 7,524.725 Square Feet or 0.173 Acres, more or less.

Of the above tract there is 6,614.64 Square feet in Lot No. 88 and 910.09 Square Feet in Lot No. 89.

I hereby certify that this description is based on an actual field survey by me on April 12, 1986.




Daniel E. Gilbert, P.S.
Reg. Sur. No. 5402
105 Organ Street
Bellefontaine, Ohio 43311

Midwest Savings Bank Survey
Lot No. 89 Part
Village of Quincy, Ohio

The following described real estate situated in the Village of Quincy, Township of Miami, County of Logan, State of Ohio and being a part of Lot No. 89 and being more particularly described as follows:

Beginning at an iron bar found at the intersection of the west line of Miami Street and the north line of South Street, said iron bar being the southeast corner to Lot No. 89 and the true place of beginning for this survey;

Thence with the north line of South Street and the south line of Lot No. 89, N. 89° 52' 06" W. 60.01 feet to a punch hole in a water meter casting, witness an iron bar south of said punch hole 0.24 feet, said punch hole is the true corner;

Thence North 40.75 feet to an iron bar found at the southwest corner to that part of Lot No. 89 in the name of The Peoples Building and Loan Company of DeGraff, Ohio (Vol. 398 Page 483, 11-18-1982);

Thence with their south line, N. 89° 57' 42" E. 60.01 feet to a Drill Hole in the concrete sidewalk, their southeast corner and being in the west line of Miami Street;

Thence with the west line of Miami Street, South 40.93 feet to the place of beginning, containing 2,450.81 Square Feet or 0.056 Acres, more or less.

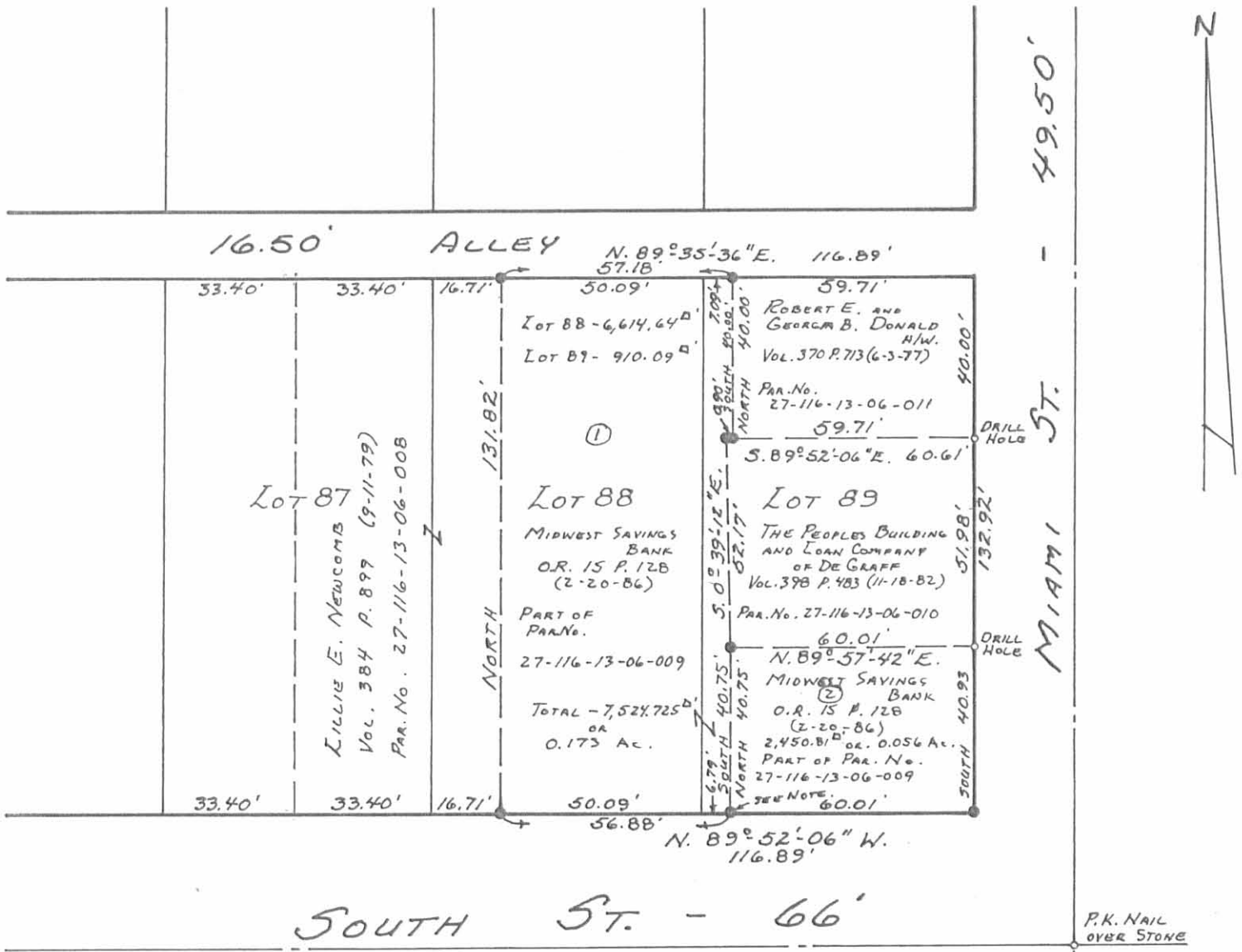
I hereby certify that this description is based on an actual field survey by me on April 12, 1986.

Daniel E. Gilbert

Daniel E. Gilbert, P.S.
Reg. Sur. No. 5402
105 Organ Street
Bellefontaine, Ohio 43311



INDEXED ON MAP
6849 ID-2



NOTE:
 5/8" X 30" REBAR SET 0.24 FT.
 SOUTH OF CORNER. PUNCH HOLE
 IN WATER METER BOX CASTING
 IS ACTUAL CORNER. 3" INCHES
 DEEP.

● - 5/8" X 30" REBARS SET.
 (CAPPED)

REVISION DATE: APRIL 12, 1986.
 D.E. GILBERT.

INDEXED ON MAP
 6849 1P



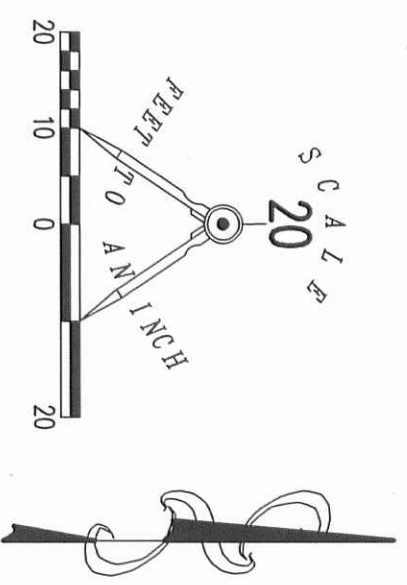
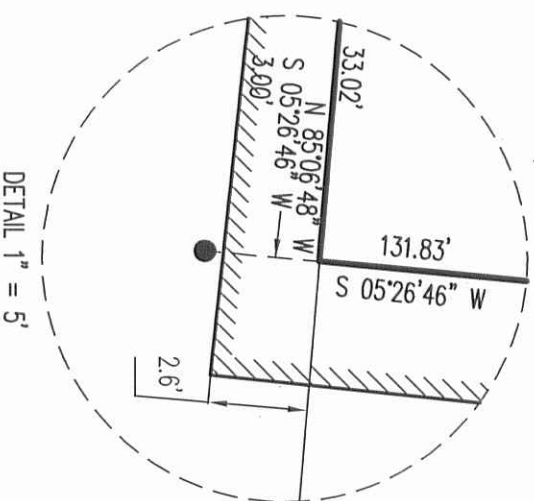
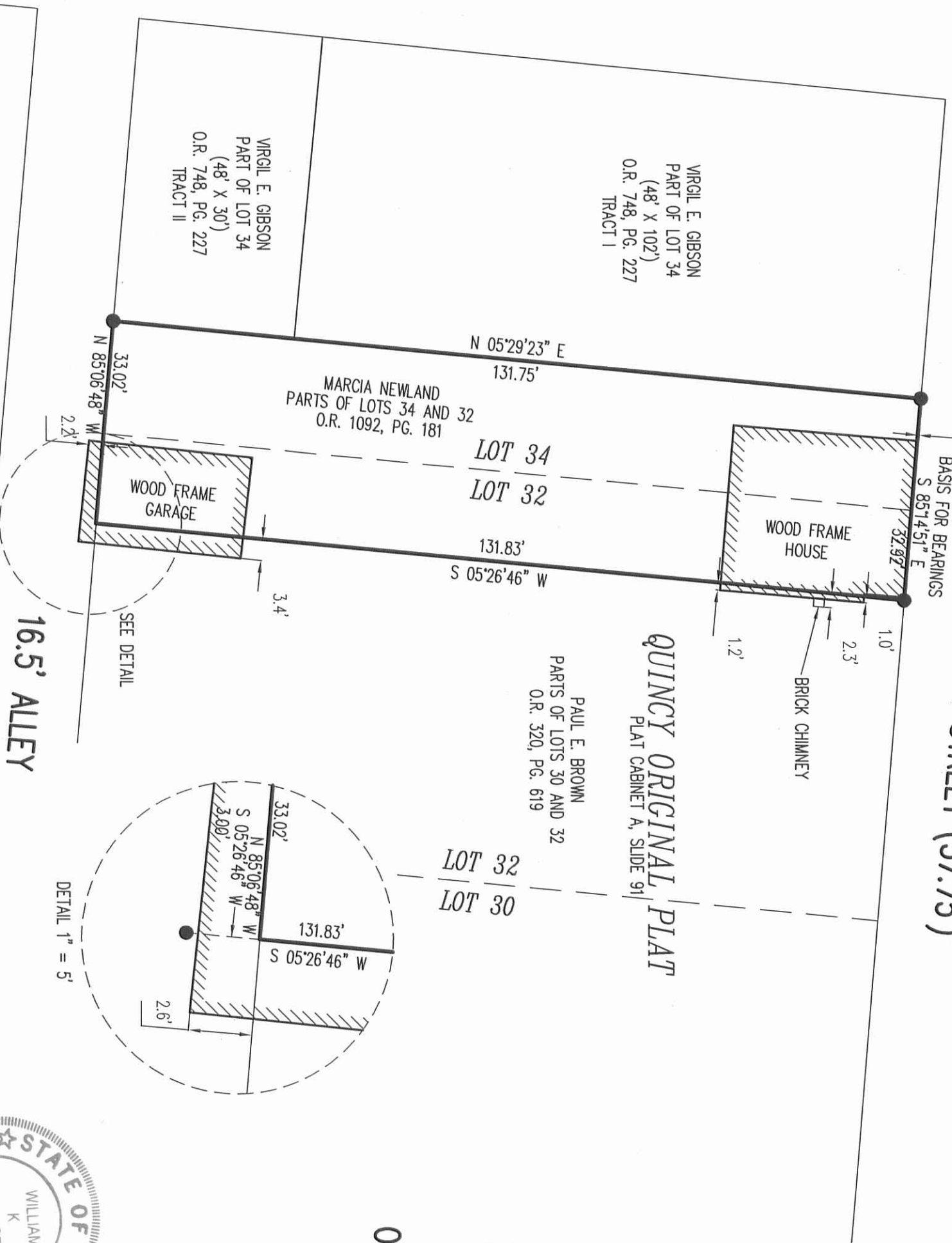
Daniel E. Gilbert
 DANIEL E. GILBERT, P.S.
 REG. SUR. No. 5402
 105 ORGAN STREET
 BELLEFONTAINE, OHIO 43311

LOT 88 & 89 SURVEY
 VILLAGE OF QUINCY
 MIAMI TOWNSHIP
 LOGAN COUNTY, OHIO
 JUNE 9, 1983

SCALE: 1" = 40'

MAIN STREET (57.75')

CANBY STREET (49.5')



**RETRACEMENT SURVEY OF THE
 MARCIA NEWLAND
 PARTS OF LOTS 34 AND 32
 OFFICIAL RECORD 1092, PAGE 181
 QUINCY ORIGINAL PLAT
 PLAT CABINET A, SLIDE 91
 VILLAGE OF QUINCY
 MIAMI TOWNSHIP
 LOGAN COUNTY, OHIO**


SURVEYED BY:

William K. Bruce
 WILLIAM K. BRUCE
 PROFESSIONAL SURVEYOR 7437
 OCTOBER 29, 2013

COPYRIGHT 2013 BY:
LEE SURVEYING & MAPPING CO., INC.

117 North Madriver Street
 BELLEFONTAINE, OHIO 43311
 (937) 593-7335
 WWW.LSMINC.US

surveys@lsminc.us
 ADW D0913 56180913 L-5618-3



2 WORKING DAYS
BEFORE YOU DIG

CALL TOLL FREE **800-362-2764**
 OHIO UTILITIES PROTECTION SERVICE

INDEXED ON MAP
 6849 ZP