

LOGAN COUNTY

AND

UNION COUNTY

LEGAL DEED DESCRIPTION
Union Rural Electric Cooperative, Inc.
Ten (10) foot wide pole guy and anchor easements

EASEMENT NUMBER 2-1 (variable width) situated in Virginia Military Survey Number 4811, Perry Township, Logan County, Ohio; and being further bounded and described as follows:

Beginning at a point 45.64 feet left of centerline station 628+28 for said U.S. Route 33;

thence North 29 degrees 57 minutes 28 seconds West, 55.01 feet to a point 44.88 feet left of centerline station 627+73;

thence North 60 degrees 50 minutes 21 seconds East, 26.12 feet to a point 71.00 feet left of centerline station 627+73;

thence South 29 degrees 09 minutes 39 seconds East, 55.00 feet to a point 71.00 feet left of centerline station 628+28;

thence South 60 degrees 50 minutes 21 seconds West, 25.36 feet to the point of beginning.

See Detail Drawing, Sheet 2 of 14.

EASEMENT NUMBER 2-2 situated in Virginia Military Survey Number 4811, Perry Township, Logan County, Ohio; the centerline of which is described as follows:

Beginning at the centerline of Union Rural Electric Cooperative, Inc. (URE) Pole Number 185-057-008, being 46 feet left of centerline station 628+28 for said U.S. Route 33;

thence South 85 degrees 26 minutes 45 seconds East, 55.00 feet to the terminus point of Easement Number 2-2.

See Detail Drawing, Sheet 2 of 14.

EASEMENT NUMBER 2-3 situated in Virginia Military Survey Number 4933, Zane Township, Logan County, Ohio; the centerline of which is described as follows:

Beginning at the centerline of URE Pole Number 206-031-008, being 118.5 feet left of centerline station 763+20 for said U.S. Route 33;

thence South 39 degrees 59 minutes 39 seconds West, 55.00 feet to the terminus point of Easement Number 2-3.

See Detail Drawing, Sheet 2 of 14.

EASEMENT NUMBER 2A-1 situated in Virginia Military Survey Number 4811, Perry Township, Logan County, Ohio; the centerline of which is described as follows:

Beginning at a point 249.58 feet left of centerline station 611+15.78 for said U.S. Route 33;

thence North 52 degrees 33 minutes 16 seconds East, 50.00 feet to the terminus point of Easement Number 2A-1.

See Detail Drawing, Sheet 2A of 14.

EASEMENT NUMBER 3-1 situated in Virginia Military Survey Number 4933, Allen Township, Union County, Ohio; the centerline of which is described as follows:

Beginning at the centerline of URE Pole Number 206-042-003, being 117.5 feet left of centerline station 12+20 for said U.S. Route 33;

INDEXED ON MAP
8/06 1D-1

thence South 29 degrees 07 minutes 49 seconds West, 55.00 feet to the terminus point of Easement Number 3-1.

See Detail Drawing, Sheet 3 of 14.

EASEMENT NUMBER 4-1 situated in Virginia Military Survey Number 158, Allen Township, Union County, Ohio; the centerline of which is described as follows:

Beginning at the centerline of URE Pole Number 206-054-003, being 90.58 feet left of centerline station 43+60.09 for said Honda Parkway;

thence South 11 degrees 55 minutes 32 seconds West, 35.00 feet to the terminus point of Easement Number 4-1.

See Detail Drawing, Sheet 3 of 14.

EASEMENT NUMBER 4-2 situated in Virginia Military Survey Number 158, Allen Township, Union County, Ohio; the centerline of which is described as follows:

Beginning at the centerline of URE Pole Number 206-055-010, being 91.52 feet left of centerline station 53+29.14 for said Honda Parkway;

thence South 07 degrees 05 minutes 25 seconds West, 40.00 feet to the terminus point of Easement Number 4-2.

See Detail Drawing, Sheet 3 of 14.

EASEMENT NUMBER 4-3 situated in Virginia Military Survey Number 158, Allen Township, Union County, Ohio; the centerline of which is described as follows:

Beginning at the centerline of URE Pole Number 206-055-011, being 124.61 feet left of centerline station 56+03.33 for said Honda Parkway;

thence South 88 degrees 31 minutes 08 seconds East, 115.00 feet to the terminus point of Easement Number 4-3.

See Detail Drawing, Sheet 3 of 14.

EASEMENT NUMBER 4-4 situated in Virginia Military Survey Number 158, Allen Township, Union County, Ohio; the centerline of which is described as follows:

Beginning at the centerline of URE Pole Number 206-056-005, being 66.78 feet left of centerline station 74+24.79 for said Honda Parkway;

thence North 38 degrees 00 minutes 30 seconds East, 35.00 feet to the terminus point of Easement Number 4-4.

See Detail Drawing, Sheet 3 of 14.

EASEMENT NUMBER 4-5 situated in Virginia Military Survey Number 158, Allen Township, Union County, Ohio; the centerline of which is described as follows:

Beginning at the centerline of URE Pole Number 206-056-010, being 75.00 feet left of centerline station 78+09.33 for said Honda Parkway;

thence North 13 degrees 53 minutes 35 seconds East, 45.00 feet to the terminus point of Easement Number 4-5.

See Detail Drawing, Sheet 3 of 14.

EASEMENT NUMBER 4-6 situated in Virginia Military Survey Number 158, Allen Township, Union County, Ohio; the centerline of which is described as follows:

INDEXED ON MAP
81061D-2

Beginning at the centerline of URE Pole Number 206-056-002, being 101.63 feet left of centerline station 81+77.22 for said Honda Parkway;

thence North 10 degrees 39 minutes 44 seconds East, 35.00 feet to the terminus point of Easement Number 4-6.

See Detail Drawing, Sheet 3 of 14.

EASEMENT NUMBER 4-7 situated in Virginia Military Survey Number 158, Allen Township, Union County, Ohio; the centerline of which is described as follows:

Beginning at the centerline of URE Pole Number 206-057-008, being 101.41 feet left of centerline station 85+34.83 for said Honda Parkway;

thence North 06 degrees 11 minutes 51 seconds East, 55.00 feet to the terminus point of Easement Number 4-7.

See Detail Drawing, Sheet 3 of 14.

EASEMENT NUMBER 4-8 situated in Virginia Military Survey Number 158, Allen Township, Union County, Ohio; the centerline of which is described as follows:

Beginning at the centerline of URE Pole Number 206-057-008, and being 101.41 feet left of centerline station 85+34.83 for said Honda Parkway;

thence South 77 degrees 54 minutes 35 seconds East, 55.00 feet to the terminus point of Easement Number 4-8.

See Detail Drawing, Sheet 3 of 14.

EASEMENT NUMBER 6-1 situated in Virginia Military Survey Number 3151, Allen Township, Union County, Ohio; the centerline of which is described as follows:

Beginning at the centerline of URE Pole Number 207-060-001, being 63.11 feet left of centerline station 144+66.18 for said Honda Parkway (formerly U.S. Route 33);

thence North 67 degrees 56 minutes 30 seconds West, 55.00 feet to the terminus point of Easement Number 6-1.

See Detail Drawing, Sheet 5 of 14.

EASEMENT NUMBER 9-1 situated in Virginia Military Survey Number 12308, Allen Township, Union County, Ohio; the centerline of which is described as follows:

Beginning at the centerline of URE Pole Number 207-051-003, being 46.76 feet right of centerline station 96+10.77 for said Johnson Road;

thence South 68 degrees 36 minutes 50 seconds East, 35.00 feet to the terminus point of Easement Number 9-1.

See Detail Drawing, Sheet 7 of 14.

EASEMENT NUMBER 9-2 situated in Virginia Military Survey Number 12308, Allen Township, Union County, Ohio; the centerline of which is described as follows:

Beginning at the centerline of URE Pole Number 207-051-003, being 46.76 feet right of centerline station 96+10.77 for said Johnson Road;

thence North 35 degrees 48 minutes 36 seconds East, 25.00 feet to the terminus point of Easement Number 9-2.

See Detail Drawing, Sheet 7 of 14.

INDEXED ON MAP
8106 1D-3

EASEMENT NUMBER 9-3 situated in Virginia Military Survey Number 12308, Allen Township, Union County, Ohio; the centerline of which is described as follows:

Beginning at the centerline of URE Pole Number 207-051-003, being 46.76 feet right of centerline station 96+10.77 for said Johnson Road;

thence North 34 degrees 01 minutes 55 seconds West, 35.00 feet to the terminus point of Easement Number 9-3.

See Detail Drawing, Sheet 7 of 14.

EASEMENT NUMBER 9-4 situated in Virginia Military Survey Number 12308, Allen Township, Union County, Ohio; the centerline of which is described as follows:

Beginning at the centerline of URE Pole Number 207-040-006, being 37.64 feet right of centerline station 75+57.77 for said Johnson Road;

thence South 29 degrees 31 minutes 23 seconds West, 40.00 feet to the terminus point of Easement Number 9-4.

See Detail Drawing, Sheet 7 of 14.

EASEMENT NUMBER 10-1 situated in Virginia Military Survey Number 12308, Allen Township, Union County, Ohio; the centerline of which is described as follows:

Beginning at the centerline of URE Pole Number 206-019-007 (see foregoing Easement No. 10 for pole location);

thence North 33 degrees 28 minutes 24 seconds West, 55.00 feet to the terminus point of Easement Number 10-1.

See Detail Drawing, Sheet 8 of 14.

EASEMENT NUMBER 10-2 situated in Virginia Military Survey Number 3490, Liberty Township, Union County, Ohio; the centerline of which is described as follows:

Beginning at the centerline of URE Pole Number 206-019-006 (see foregoing Easement No. 10 for pole location);

thence North 59 degrees 26 minutes 35 seconds West, 55.00 feet to the terminus point of Easement Number 10-2.

See Detail Drawing, Sheet 8 of 14.

EASEMENT NUMBER 10-3 situated in Virginia Military Survey Number 3490, Liberty Township, Union County, Ohio; the centerline of which is described as follows:

Beginning at the centerline of URE Pole Number 206-019-005 (see foregoing Easement No. 10 for pole location);

thence South 32 degrees 29 minutes 40 seconds East, 25.00 feet to the terminus point of Easement Number 10-3.

See Detail Drawing, Sheet 8 of 14.

EASEMENT NUMBER 10-4 situated in Virginia Military Survey Number 3490, Liberty Township, Union County, Ohio; the centerline of which is described as follows:

Beginning at the centerline of URE Pole Number 206-019-005 (see foregoing Easement No. 10 for pole location);

INDEXED ON MAP
8106 ID-4

thence North 58 degrees 50 minutes 21 seconds East, 55.00 feet to the terminus point of Easement Number 10-4.

See Detail Drawing, Sheet 8 of 14.

EASEMENT NUMBER 10-5 situated in Virginia Military Survey Number 3490, Liberty Township, Union County, Ohio; the centerline of which is described as follows:

Beginning at the centerline of URE Pole Number 206-019-004 (see foregoing Easement No. 10 for pole location);

thence South 33 degrees 50 minutes 04 seconds East, 55.00 feet to the terminus point of Easement Number 10-5.

See Detail Drawing, Sheet 8 of 14.

EASEMENT NUMBER 10-6 situated in Virginia Military Survey Number 12282, Liberty Township, Union County, Ohio; the centerline of which is described as follows:

Beginning at the centerline of URE Pole Number 186-097-001 (see foregoing Easement No. 10 for pole location);

thence South 21 degrees 02 minutes 05 seconds West, 45.00 feet to the terminus point of Easement Number 10-6.

See Detail Drawing, Sheet 8 of 14.

EASEMENT NUMBER 10-7 situated in Virginia Military Survey Number 12282, Liberty Township, Union County, Ohio; the centerline of which is described as follows:

Beginning at the centerline of URE Pole Number 186-087-006 (see foregoing Easement No. 10 for pole location);

thence North 52 degrees 45 minutes 07 seconds East, 45.00 feet to the terminus point of Easement Number 10-7.

See Detail Drawing, Sheet 8 of 14.

EASEMENT NUMBER 12-1 situated in Virginia Military Survey Number 12282, Liberty Township, Union County, Ohio; the centerline of which is described as follows:

Beginning at the centerline of URE Pole Number 186-076-001 (see foregoing Easement No. 12 for pole location);

thence South 56 degrees 07 minutes 45 seconds West, 55.00 feet to the terminus point of Easement Number 12-1.

See Detail Drawing, Sheet 10 of 14.

EASEMENT NUMBER 13-1 situated in Virginia Military Survey Number 12283, Liberty Township, Union County, Ohio; the centerline of which is described as follows:

Beginning at a point 80 feet right of centerline station 153+38 for Township Road 179 (Johnson Road);

thence South 56 degrees 07 minutes 27 seconds West, 30.00 feet to a point 110.00 feet right of centerline station 153+38, and being the terminus point for Easement Number 13-1.

See Detail Drawing, Sheet 11 of 14.

EASEMENT NUMBER 13-2 situated in Virginia Military Survey Number 12283, Liberty

INDEXED ON MAP
8106 10-5

Township, Union County, Ohio; the centerline of which is described as follows:

Beginning at a point 80 feet right of centerline station 171+35 for Township Road 179 (Johnson Road);

thence South 56 degrees 07 minutes 27 seconds West, 30.00 feet to a point 110.00 feet right of centerline station 171+35, and being the terminus point for Easement Number 13-2.

See Detail Drawing, Sheet 11 of 14.

EASEMENT NUMBER 14-1 situated in Virginia Military Survey Number 12283, Liberty Township, Union County, Ohio; the centerline of which is described as follows:

Beginning at the centerline of URE Pole Number 186-055-002 (see foregoing Easement No. 14 for pole location);

thence South 58 degrees 47 minutes 22 seconds West, 25.00 feet to the terminus point of Easement Number 14-1.

See Detail Drawing, Sheet 12 of 14.

LICENSE NUMBER 16-1 situated in Virginia Military Survey Numbers 12283 and 14755, Perry Township, Logan County, Ohio; the centerline of which is described as follows:

Beginning at the centerline of URE Pole Number 186-042-001 (see foregoing License No. 16 and 16A for pole location);

thence South 48 degrees 10 minutes 56 seconds East, 100.00 feet to the terminus point of License Number 16-1.

See Detail Drawing, Sheet 14 of 14.

LICENSE NUMBER 16-2 situated in Virginia Military Survey Number 14755, Perry Township, Logan County, Ohio; the centerline of which is described as follows:

Beginning at the centerline of URE Pole Number 186-042-001 (see foregoing License No. 16 and 16A for pole location);



thence South 56 degrees 14 minutes 05 seconds West, 65.00 feet to the terminus point of License Number 16-2.

See Detail Drawing, Sheet 14 of 14.

Bearings assumed from Honda of America, Mfg., Inc. boundary Survey.

The tract as described from an actual field survey performed on various dates between July 1987 and March 1990, by registered surveyor Benjamin H. Cartwright (S-5456). The survey is recorded in Survey Record 12 in the office of the Union County Engineer and on file in the office of the Logan County Engineer.

Benjamin H. Cartwright, PS
S-5456
May 17, 1990
JN 89-116
Revised March 20, 1991



LOGAN COUNTY

LEGAL DEED DESCRIPTION

UNION RURAL ELECTRIC COOPERATIVE, INC.
Variable width power line utility easement
Easement No. 2

Real estate situated in Perry and Zane Townships of Logan County, Ohio; in the Virginia Military Survey Numbers 4933, 4811 and 545; being part of the 4273.520 acre tract of Honda of America Mfg., Inc. (Official Record 56, page 241); and being further bounded and described as follows:

Beginning for reference at a point on the centerline of U.S. Route 33 at station 628+28.00 (reference Ohio Department of Transportation right-of-way plan Log-33-31.33, UNI-33-(0.00-9.57) on file in O.D.O.T. District 7 office in Sidney, Ohio), said point bears North 29 degrees 09 minutes 39 seconds West, (reference bearing) 720.32 feet from the westerly terminus of the centerline of Township Road 156 (now vacated);

thence North 60 degrees 50 minutes 21 seconds East, 45.64 feet to a point on the easterly right-of-way line for said U. S. Route 33 and the point of beginning of the easement to be described;

thence North 60 degrees 50 minutes 21 seconds East, 25.36 feet to a point 71.00 feet left of centerline station 628+28;

thence South 30 degrees 20 minutes 23 seconds East, 2,170.92 feet to a point 96.00 feet left of centerline station 650+00;

thence South 29 degrees 59 minutes 39 seconds East, 500.00 feet to a point 96.00 feet left of centerline station 655+00;

thence South 31 degrees 27 minutes 17 seconds East, 1,494.62 feet to a point 96.00 feet left of centerline station 670+00;

thence South 32 degrees 48 minutes 07 seconds East, 1,499.77 feet to a point 91.00 feet left of centerline station 685+00;

thence South 32 degrees 33 minutes 43 seconds East, 351.15 feet to a point 88.00 feet left of centerline station 688+50;

thence South 33 degrees 23 minutes 06 seconds East, 2,850.09 feet to a point 111.00 feet left of centerline station 717+00;

thence South 32 degrees 53 minutes 36 seconds East, 1,300.06 feet to a point 111.00 feet left of centerline station 730+00;

thence South 32 degrees 53 minutes 21 seconds East, 1,500.00 feet to a point 111.00 feet left of centerline station 745+00;

thence South 32 degrees 47 minutes 11 seconds East, 1,260.26 feet to a point 111.00 feet left of centerline station 757+60;

thence South 35 degrees 58 minutes 15 seconds East, 556.09 feet to a point 143.50 feet left of centerline station 763+20;

thence South 53 degrees 11 minutes 45 seconds East, 746.68 feet to a point on the county line between Logan and Union Counties, said point bears North 00 degrees 27 minutes 08 seconds West, 99.93 feet, thence North 05 degrees 40 minutes 24 seconds East, 318.19 feet from centerline station 773+64.22 back = 0+00 ahead;

thence South 05 degrees 40 minutes 24 seconds West, 58.41 feet on said county line to a point;

thence North 53 degrees 11 minutes 45 seconds West, 784.45 feet to a point 92.69 feet left of centerline station 763+25.58;

thence North 35 degrees 58 minutes 15 seconds West, 408.16 feet to a point on said easterly right-of-way line for U. S. Route 33, being 69.80

INDEXED ON MAP
8106 2D-1

feet left of centerline station 759+18.06;

thence the following two (2) consecutive courses on said right-of-way:

1. North 31 degrees 43 minutes 04 seconds West, 11.08 feet to a point 70.00 feet left of centerline station 759+06.98;
2. North 34 degrees 09 minutes 48 seconds West, 365.97 feet to a point 61.01 feet left of centerline station 755+41.12;

thence leaving said right-of-way North 32 degrees 46 minutes 14 seconds West, 857.81 feet to a point 61.03 feet left of centerline station 746.83+45, and being on said right-of-way line;

thence the following three (3) consecutive courses on said right-of-way:

1. North 29 degrees 18 minutes 46 seconds West, 384.20 feet to a point 85.00 feet left of centerline station 743+00;
2. North 32 degrees 53 minutes 21 seconds West, 400.00 feet to a point 85.00 feet left of centerline station 739+00;
3. North 35 degrees 57 minutes 51 seconds West, 447.41 feet to a point 61.00 feet left of centerline station 734+53.23;

thence leaving said right-of-way North 32 degrees 53 minutes 21 seconds West, 1,278.35 feet to a point 61.00 feet left of centerline station 721+74.88, and being on said right-of-way line;

thence the following two (2) consecutive courses on said right-of-way:

1. North 30 degrees 36 minutes 34 seconds West, 475.30 feet to a point 80.00 feet left of centerline station 717+00;
2. North 35 degrees 47 minutes 06 seconds West, 453.71 feet to a point 57.34 feet left of centerline station 712+46.86;

thence leaving said right-of-way North 33 degrees 23 minutes 06 seconds West, 290.34 feet to a point 55.00 feet left of centerline station 709+56.53, and being on said right-of-way line;

thence the following two (2) consecutive courses on said right-of-way:

1. North 32 degrees 55 minutes 21 seconds West, 126.53 feet to a point 55.00 feet left of centerline station 708+30;
2. South 57 degrees 04 minutes 34 seconds West, 1.02 feet to a point 53.98 feet left of centerline station 708+30;

thence leaving said right-of-way North 33 degrees 23 minutes 06 seconds West, 493.06 feet to a point 50.00 feet left of centerline station 703+36.96, and being on said right-of-way line;

thence the following two (2) consecutive courses on said right-of-way:

1. North 32 degrees 55 minutes 21 seconds West, 1,336.96 feet to a point 50.00 feet left of centerline station 690+00;
2. North 71 degrees 34 minutes 56 seconds West, 17.45 feet to a point 39.10 feet left of centerline station 689+86.38;

thence leaving said right-of-way North 33 degrees 23 minutes 06 seconds West, 136.38 feet to a point 38.00 feet left of centerline station 688+50;

thence North 32 degrees 33 minutes 43 seconds West, 28.93 feet to a point 38.18 feet left of centerline station 688+21.07 and being on said right-of-way line;

thence the following eleven (11) consecutive courses on said right-of-way:

1. North 31 degrees 25 minutes 23 seconds East, 29.75 feet to a point 65.00 feet left of centerline station 688+08.19;
2. North 33 degrees 03 minutes 15 seconds West, 35.00 feet to a point 65.00 feet left of centerline station 687+74.27;
3. South 84 degrees 45 minutes 48 seconds West, 5.65 feet to a point 60.00 feet left of centerline station 687+71.63;
4. North 32 degrees 00 minutes 59 seconds West, 271.68 feet to a point 65.00 feet left of centerline station 685+00;
5. North 33 degrees 04 minutes 15 seconds West, 400.00 feet to a point 65.00 feet left of centerline station 681+00;

INDEXED ON MAP
8106 2D'2

6. North 33 degrees 34 minutes 12 seconds West, 509.58 feet to a point 60.00 feet left of centerline station 675+90.29;
7. North 31 degrees 57 minutes 25 seconds West, 590.37 feet to a point 70.00 feet left of centerline station 670+00;
8. North 31 degrees 05 minutes 20 seconds West, 1,995.83 feet to a point 70.00 feet left of centerline station 650+00;
9. North 30 degrees 51 minutes 13 seconds West, 1,000.11 feet to a point 55.00 feet left of centerline station 640+00;
10. North 29 degrees 45 minutes 02 seconds West, 499.21 feet to a point 55.00 feet left of centerline station 635+00;
11. North 29 degrees 57 minutes 28 seconds West, 672.05 feet to the point of beginning.

See pole guy and anchor easements attached.

See Detail Drawing sheet 2 of 14.

Bearing North 29 degrees 09 minutes 39 seconds West assumed from Honda of America Mfg., Inc. survey plat (Line 39).

The tract as described from an actual field survey performed on or about November 17, 1989, by registered surveyor Benjamin H. Cartwright (S-5456), contains 12.331 acres, more or less, subject to all easements and rights-of-way of record. The survey is on file in the office of the Logan County Engineer.

Benjamin H. Cartwright, PS
 S-5456
 April 4, 1990
 J N 89-116



Benjamin H. Cartwright 3-14-1991

INDEXED ON MAP
 8106 2D-3

OK GCH Received 3-15-91

LOGAN COUNTY

LEGAL DEED DESCRIPTION
Union Rural Electric Cooperative, Inc.
Twenty (20) foot wide power line utility license
License Number 16 and 16A

Real estate situated in Liberty Township of Union County and Perry Township of Logan County, Ohio; in the Virginia Military Survey Number 14755; being part of the 3192.022 acre tract of Honda of America, Mfg., Inc. (Union County Deed Record 305, page 656) and the 4273.520 acre tract of Honda of America Mfg., Inc. (Logan County Official Record 56, page 241); the centerline of which is described as follows:

Beginning for reference at the point of intersection of the centerline of County Road 229 (Rapp and Dean Road) at the northerly terminus of the centerline of relocated Township Road 179 (Johnson Road) and the southerly terminus of the centerline of relocated County Road 253 (Rogers Road);

thence South 56 degrees 29 minutes 02 seconds West (reference bearing), 54.85 feet on the original centerline of said County Road 253 to a p.k. nail set;

thence North 33 degrees 30 minutes 58 seconds West, 48.00 feet to an iron pipe set;

thence South 56 degrees 08 minutes 33 seconds West, 473.10 feet along an existing power pole line to existing power pole Number 186-024-004 and the point of beginning of License No. 16 to be described;

thence continuing along said existing power pole line, proceed the following six (6) courses:

1. South 56 degrees 08 minutes 33 seconds West, 1497.00 feet to existing power pole number 186-023-003;
2. South 56 degrees 08 minutes 48 seconds West, 1760.58 feet to a point common to the westerly line of Union County and the easterly line of Logan County, said point being the terminus point for said centerline for License Number 16 and the point of beginning of the centerline for License Number 16A;
3. continuing South 56 degrees 08 minutes 48 seconds West, 1123.23 feet to existing power pole number 186-042-001;
4. North 48 degrees 31 minutes 33 seconds West, 1933.42 feet to a point;
5. South 89 degrees 37 minutes 43 seconds West, 36.72 feet to a point;
6. North 49 degrees 54 minutes 41 seconds West, 16.50 feet to the terminus point for said License Number 16A, (passing over an existing transformer box at 11.50 feet);


Bearing (South 56 degrees 29 minutes 02 seconds West) assumed from Ohio Department of Transportation R/W Plan Log T.R. 143-0.00.

See Pole Guy and Anchor Easement attached.

See Detail Drawing, Sheet 14 of 14.

The tract as described from an actual field survey performed on or about November 8, 1989, by registered surveyor Benjamin H. Cartwright (S-5456) of Page Engineering, Inc. of Marysville, Ohio, subject to all previous easements and rights-of-way of record. All iron pipes set are 3/4" x 30" galvanized pipe with yellow survey caps stamped S-6034/S-5456. The survey is recorded in Survey Record 12 in the office of the Union County Engineer and on file in the office of the Logan County Engineer.

Benjamin H. Cartwright, PS
S-5456
May 1, 1990
JN 89-116
Revised March 5, 1991



Benjamin H. Cartwright 3-14-1991

INDEXED ON MAP
8106 3D-1

LOGAN COUNTY

LEGAL DEED DESCRIPTION

UNION RURAL ELECTRIC COOPERATIVE, INC.
Twenty (20) foot wide power line utility easement
Easement No. 2 A

Real estate situated in Perry Township of Logan County, Ohio; in the Virginia Military Survey Number 4811; being part of the 4273.520 acre tract of Honda America Mfg., Inc. (Official Record 56, page 241); and the centerline of said twenty (20) foot wide easement being described as follows:

Beginning for reference at a point on the centerline of U.S. Route 33 at station 628+28.00 (reference Ohio Department of Transportation right-of-way plan Log-33-31.33, UNI-33-(0.00-9.57) on file in O.D.O.T. District 7 office in Sidney, Ohio), said point bears North 29 degrees 09 minutes 39 seconds West, (reference bearing) 720.32 feet from the westerly terminus of the centerline of Township Road 156 (now vacated);

thence North 60 degrees 50 minutes 21 seconds East, 46.64 feet to a point 1.0 foot east of the easterly right-of-way line for said U. S. Route 33 and the point of beginning of said centerline of said easement to be described;

thence North 29 degrees 38 minutes 05 seconds West, 2008.86 feet to the centerline of Union Rural Electric Cooperative, Inc. Pole No. 185-046-007.

thence North 28 degrees 53 minutes 22 seconds West, 450.00 feet to the terminus point for said twenty (20) foot wide easement, (passing Union Rural Electric Cooperative, Inc. Pole No. 185-046-008 at 405.00 feet).

See pole guy and anchor easement attached.

See Detail Drawing sheet 2A of 14.

Bearing North 29 degrees 09 minutes 39 seconds West assumed from Honda of America Mfg., Inc. survey plat (Line 39).

The tract as described from an actual field survey performed on or about August 16, 1990 by registered surveyor Benjamin H. Cartwright (S-5456), subject to all easements and rights-of-way of record. The survey is on file in the office of the Logan County Engineer.

Benjamin H. Cartwright, PS
S-5456
August 23, 1990
J N 89-116



INDEXED ON MAP
8106 3D-2

LOGAN COUNTY

LEGAL DEED DESCRIPTION

Union Rural Electric Cooperative, Inc.
Twenty (20) foot wide power line utility easement
Easement 2B

Real estate situated in Perry Township of Logan County, Ohio; in the Virginia Military Survey Number 4811; being part of the 4273.520 acre tract of Honda of America Mfg., Inc. (Official Deed Record 56, page 241); the centerline of said twenty (20) foot wide easement being described as follows:

Beginning at point on the centerline of U. S. Route 33 at station 610+92.04 (reference Ohio Department of Transportation Right-of-Way Plan Log-33-31.33, Uni-33-(0.00-9.57) and Log. S.H. 235 Sec. B (Pt. C-1 & C-2 (Pt.) on file in Ohio Department of Transportation District 7 office in Sidney, Ohio);

thence North 52 degrees 33 minutes 16 seconds East, 250.74 feet to the terminus point for said easement.

See Detail Drawing sheet 2A of 14.

Bearing North 29 degrees 09 minutes 39 seconds West assumed from Honda of America Mfg., Inc. survey plat (Line 39).

The tract as described from an actual field survey performed on or about August 16, 1990, by registered surveyor Benjamin H. Cartwright, (S-5456), subject to all previous easements and rights-of-way of record. The survey is on file in the office of the Logan County Engineer.

Benjamin H. Cartwright, PS
S-5456
August 23, 1990
J N 89-116



INDEXED ON MAP
8106 3D-3

LOGAN COUNTY

LEGAL DEED DESCRIPTION

Union Rural Electric Cooperative, Inc.

Twenty (20) foot wide electric utility License No. 6-3

Real estate situated in Perry Township of Logan County, Ohio; in the Virginia Military Survey Number 12283; being part of the 4273.520 acre tract of Honda of America Mfg., Inc. (Deed Record 56, page 241); for the purpose of installation and maintenance of power poles, guys and anchors; the westerly line of said twenty (20) foot wide license being described as follows:

Beginning for reference at the point of intersection of the Honda Rail Spur (centerline station 166+15.86) with the east line of Logan County, said point bears North 31 degrees 01 minutes 07 seconds West, 10217.89 feet from a p.k. nail found on station 47+44.43 for the centerline of relocated State Route 739 (reference Uni-739-0.02 Right-of-way Plan on file in Ohio Department of Transportation, District 6 Office, in Delaware, Ohio), also being Honda Rail Spur centerline station 268+34.86;

thence North 05 degrees 16 minutes 04 seconds East, 109.83 feet on said east line of Logan County to the point of beginning of the westerly line of said twenty (20) foot wide electric utility License 6-3, said point being 65.00 feet left of Honda Rail Spur centerline station 165+27.33; said point bears South 05 degrees 16 minutes 04 seconds West, 9360.25 feet from the most easterly corner of said 4273.520 acre tract (said course being on the county line between Union County and Logan County);

thence North 31 degrees 01 minutes 07 seconds West, 671.37 feet parallel to said Honda Rail Spur centerline and 65.00 feet by perpendicular measurement therefrom to a point 65.00 feet left of P.T. Station 158+55.96;

thence continuing 1638.14 feet on a curve to the right, having a radius of 2227.01 feet, the chord of which bears North 09 degrees 56 minutes 45 seconds West, 1601.46 feet to a point 65.00 feet left of P.C. Station 141+70.14;

thence North 11 degrees 07 minutes 37 seconds East, 1270.14 feet to a point 65.00 feet left of said Honda Rail Spur centerline station 129+00 and the northerly terminus of the westerly line of said twenty (20) feet wide electric utility license, said point being on the centerline of Union Rural Electric Cooperative, Inc. License No. 16-A;

ALSO the following described ten (10) foot wide Pole Guy and Anchor License 6-5:

Beginning at a point 83.3 feet left of said Honda Rail Spur centerline station 129+00 and being the center of Union Rural Electric Cooperative, Inc. Power Pole No. 186-032-006;

thence North 14 degrees 57 minutes 57 seconds East, 67.00 feet to the northerly terminus of the centerline of said ten (10) foot wide license.

See Detail Drawing, Sheet 15.

Bearing (North 31 degrees 01 minutes 07 seconds West) assumed from Honda Rail Spur Log/Uni Ohio FHWA Region 5 sheet 2 of 131 and Honda of America Mfg., Inc. boundary survey.

The license as described from an actual field survey performed on or about October 30, 1990, by registered surveyor Benjamin H. Cartwright (S-5456), subject to all previous easements and rights-of-way of record. The survey is recorded in the office of the Logan County Engineer.

Benjamin H. Cartwright, PS
S-5456
November 12, 1990
JN 89-116



INDEXED ON MAP
81063D4