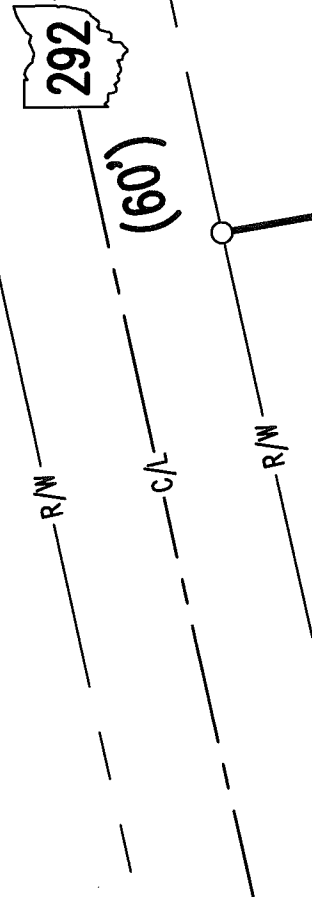
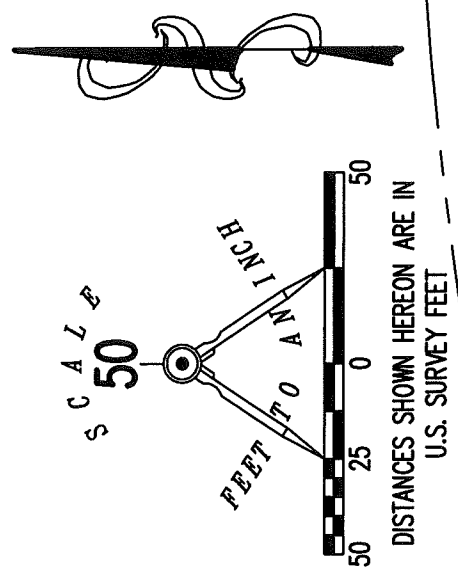


APPROVED 4-17-18

RETRACEMENT SURVEY OF THE EAST LINE OF THE
DEEPIKA N. SCHEIDERER AND
TIMOTHY J. SCHEIDERER
4.926 ACRE TRACT
OFFICIAL RECORD 1118, PAGE 650
TRACT ONE
VIRGINIA MILITARY SURVEY 3164
VILLAGE OF EAST LIBERTY
PERRY TOWNSHIP
LOGAN COUNTY, OHIO



LEGEND:

- 5/8 INCH IRON ROD FOUND
- ⌞ LATH SET
- R/W = RIGHT-OF-WAY
- C/L = CENTER-LINE

DEEPIKA N. SCHEIDERER AND
TIMOTHY J. SCHEIDERER
4.926 ACRES
O.R. 1118, PG. 650
TRACT ONE

MELONY J. BAKER
3.645 ACRES
O.R. 1078, PG. 175
TRACT I

DEED & SURVEY REFERENCES:

O.R. 464, PG. 157
O.R. 811, PG. 473
O.R. 1118, PG. 650
PLAT OF SURVEY BY PAUL R. CLAPSADDLE, P.S. 6140,
ENTITLED "SURVEY FOR GLEN L. WAGNER."
(LOGAN COUNTY MAP ROOM FILE 5616)

BASIS FOR BEARINGS:

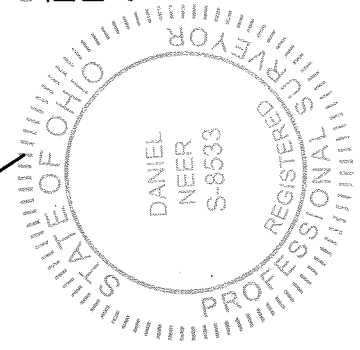
THE BASIS FOR BEARINGS, SHOWN HEREON, IS
THE EAST LINE OF THE SCHEIDERER 4.926 ACRE
TRACT AS SHOWN ON A PLAT OF SURVEY BY
PAUL R. CLAPSADDLE, P.S. 6140, ENTITLED
"SURVEY FOR GLEN L. WAGNER,"
BEING S 09°54'07" E.

THIS SURVEY WAS PREPARED IN THE ABSENCE OF
A COMPLETE AND ACCURATE TITLE SEARCH AND
DOES NOT GUARANTEE TITLE.



2 WORKING DAYS

BEFORE YOU DIG
CALL TOLL FREE **800-362-2764**
OHIO UTILITIES PROTECTS YOUR SERVICE.



SURVEYED BY:

Daniel Neer
DANIEL A. NEER
PROFESSIONAL SURVEYOR NO. 8533
APRIL 5, 2018

COPYRIGHT 2018 BY:
LEE SURVEYING & MAPPING CO.
117 North Medriver Street
BELLEFONTAINE, OHIO 43311
(937) 593-7335
www.lsminc.us
surveys@lsminc.us

KSS D0318 58230318 L-5823-3

INDEXED ON MAP
5616