

Road 12 Perry Twp.

East Liberty - Walnut Grove Pike.

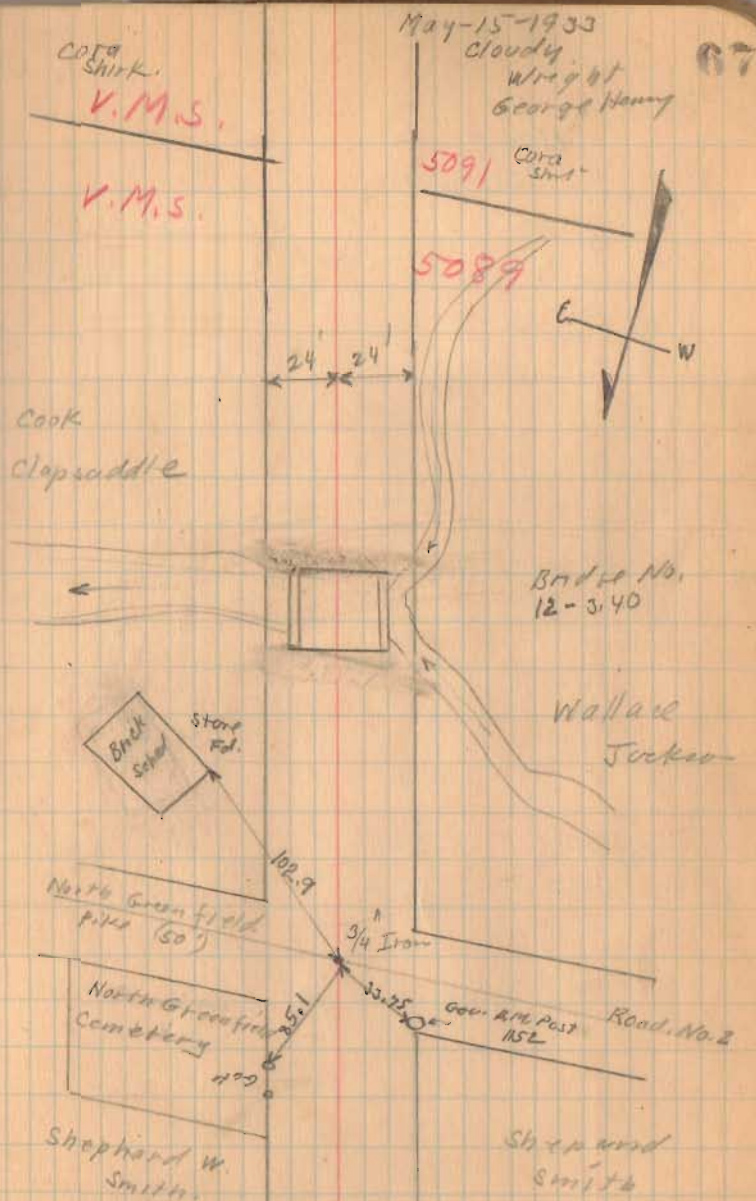
48' Free Turnpike Book #7 Page 492 (1887)

Stakes placed on shirk land
24' from Φ for 48' Road.

Not measured for stationing.

see Book 574
Page 20
for Later Survey

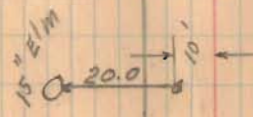
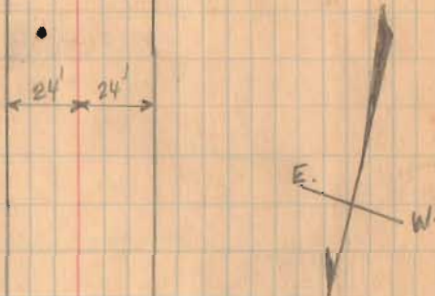

1480
INDEXED ON MAP



Road 12

5-15-33

64



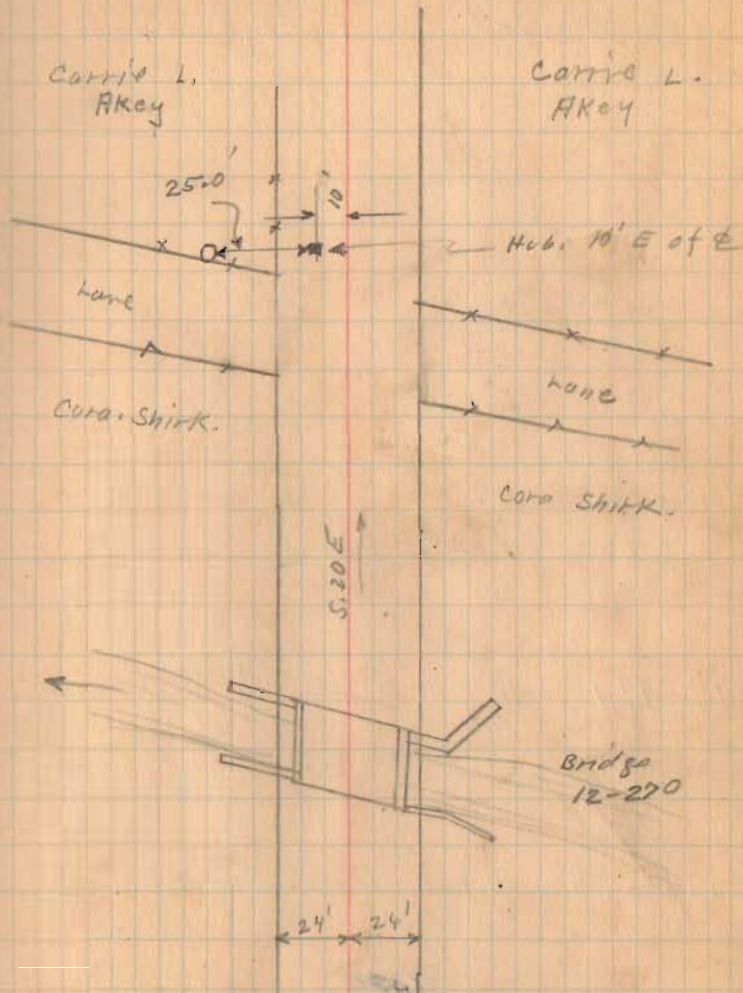
Hub. 10' E. of ϕ .

1480
INDEXED ON MAP

Road. 12

5-15-33

69



1480
INDEXED ON MAP