

Ray Bell Survey
House Lot

The following described real estate situated in the Village of Huntsville, Township of McArthur, County of Logan, State of Ohio and being a part of Virginia Military Survey No. 9904 and being a part of a tract of land belonging to Ray Bell as recorded in Official Record Volume 28 Page 478 (9-19-1986):

Beginning at an iron bar found at the centerline intersections of Emory Street (40 feet wide) and Napoleon Street (60 feet wide), (Note: Napoleon Street becomes C. H. No. 222);

Thence with Bell's northerly line extended, S. 74° 43' 48" E. 20.00 feet to a R. R. Spike found for the northwest corner to Bell's property and being the east right of way line of Emory Street and the true place of beginning for this survey:

Thence continuing with Bell's northerly property line, S. 74° 43' 48" E. 110.03 feet to a R. R. Spike found at the northwest corner to Reba Clark's (now deceased) property;

Thence parallel with the east line of Emory Street and with Clark's west line, S. 14° 05' 54" W. 287.24 feet to a 5/8 inch rebar set, passing through a 3/4 inch rebar found at 30.01 feet;

Thence N. 74° 43' 48" W. 110.03 feet to a 5/8 inch rebar set in the east right of way line of Emory Street;

Thence with the east right of way line of Emory Street, N. 14° 05' 54" E. 287.24 feet to the true place of beginning, passing through a 3/4 inch rebar found at 257.23 feet, containing 31,600.345 square feet or 0.725 Acres, more or less.

Of the above, there is 3,302.00 square feet or 0.076 Acres in the right of way of Napoleon Street.


The above tract being a part of Permanent Parcel No. 24-048-12-01-007.001.

I hereby certify that the foregoing description is a correct representation of a field survey made by me on October 31, 1986.



Daniel E. Gilbert

Daniel E. Gilbert, P.S.
Reg. Sur. No. 5402
400 North Park Street
Bellefontaine, Ohio 43311



Ray Bell Survey
Barn Lot

The following described real estate situated in the Village of Huntsville, Township of McArthur, County of Logan, State of Ohio and being a part of Virginia Military Survey No. 9904 and being a part of a tract of land belonging to Ray Bell as recorded in Official Record Volume 28 Page 478 (9-19-1986):

Beginning at an iron bar found at the centerline intersections of Emory Street (40 feet wide) and Napoleon Street (60 feet wide), (Note: Napoleon Street becomes C. H. No. 222);

Thence with Bell's northerly line extended, S. 74° 43' 48" E. 20.00 feet to a R. R. Spike found for the northwest corner to Bell's property and being the east right of way line of Emory Street;

Thence with the west line of Bell's property and the east line of Emory Street, S. 14° 05' 54" W. 287.24 feet to a 5/8 inch rebar set for the true place of beginning for this tract, passing through a 3/4 inch rebar found at 30.01 feet;

Thence S. 74° 43' 48" E. 110.03 feet to a 5/8 inch rebar set in the west line of Reba Clark's (now deceased) property;

Thence parallel with the east line of Emory Street and Clark's west line, S. 14° 05' 54" W. 110.00 feet to a 3/4 inch rebar found at Bell's southeast corner, and an interior corner to Clark's property;

Thence with Bell's south line, N. 74° 43' 48" W. 110.03 feet to a 3/4 inch rebar found in the east right of line of Emory Street and a corner to Clark's property, said iron bar being the southwest corner to Bell's property;

Thence with east right of way line of Emory Street and the west line of Bell's tract, N. 14° 05' 54" E. 110.00 feet to the true place of beginning, containing 12,101.23 square feet or 0.278 Acres, more or less.


The above tract being surveyed off the south end of Permanent Parcel No. 24-048-12-01-007.001.

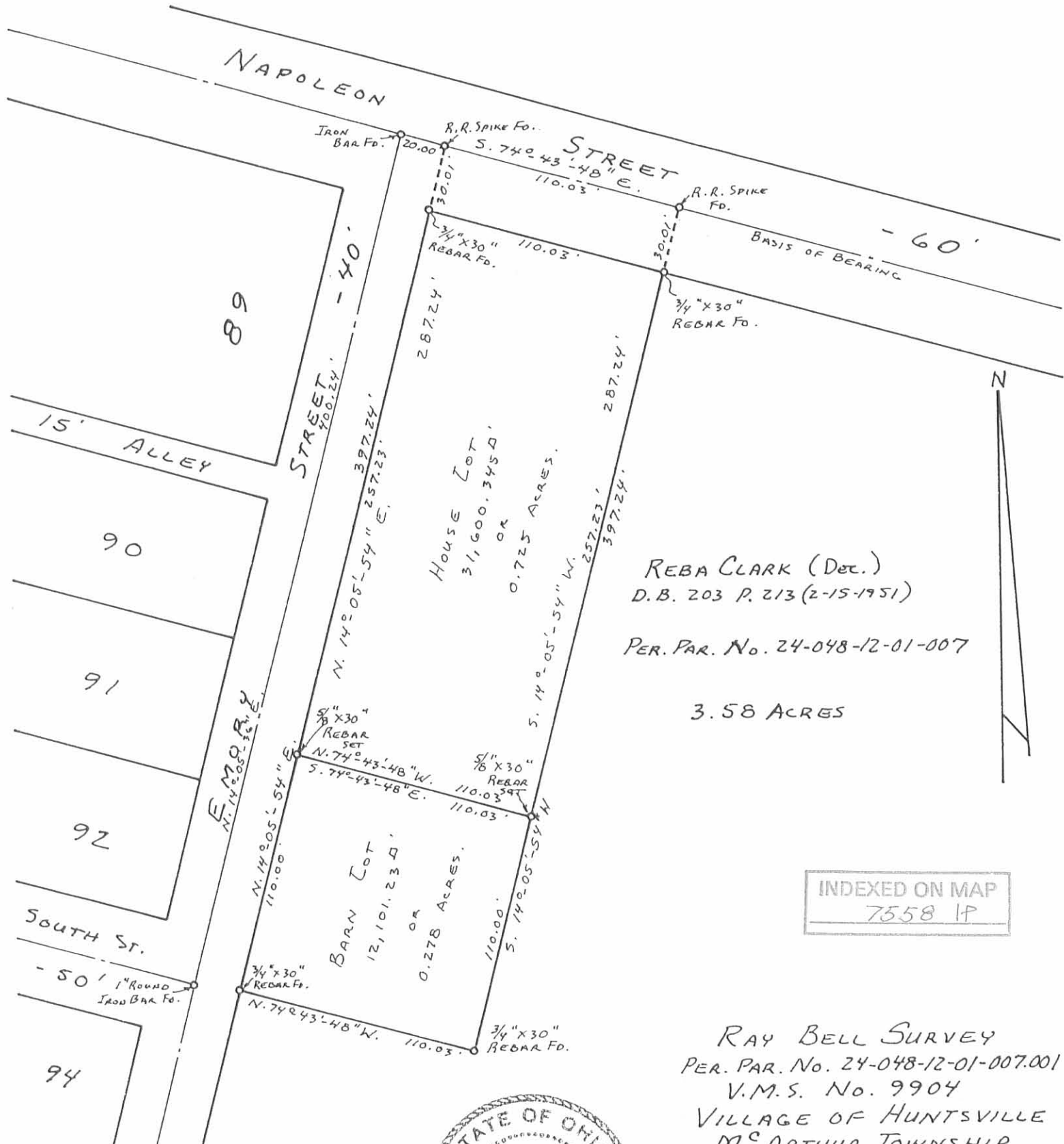
I hereby certify that the foregoing description is a correct representation of a field survey made by me on October 31, 1986.



Daniel E. Gilbert

Daniel E. Gilbert, P.S.
Reg. Sur.No. 5402
400 North Park Street
Bellefontaine, Ohio 43311





REBA CLARK (Dec.)
 D.B. 203 P. 213 (2-15-1951)
 PER. PAR. No. 24-048-12-01-007

3.58 ACRES

INDEXED ON MAP
 7558 1P

RAY BELL SURVEY
 PER. PAR. No. 24-048-12-01-007.001
 V.M.S. No. 9904
 VILLAGE OF HUNTSVILLE
 M.S. ARTHUR TOWNSHIP
 LOGAN COUNTY, OHIO
 OCTOBER 31, 1986

SCALE: 1" = 60'




Daniel E. Gilbert
 DANIEL E. GILBERT, P.S.
 REG. SUR. No. 5402
 400 NORTH PARK STREET
 BELLEFONTAINE, OHIO 43311

REC'D 3-31-04 JML/KL

Lee Surveying and Mapping Co., Inc.

Land Surveys • Topography • Subdivisions • Construction Layout

117 N. Madriver St.
Bellefontaine OH 43311



Phone: (937) 593-7335
Fax: (937) 593-7444

INDIAN LAKE SCHOOL DISTRICT 20.00 FEET STORM DRAINAGE EASEMENT

Lying in Virginia Military Survey 9904, Village of Huntsville, McArthur Township, Logan County, Ohio.

Being a 20.00 feet wide storm drainage easement through the Indian Lake School District 3.580 acre tract as deeded and described in Official Record 33, Page 95 of the Logan County Records of Deeds and being more particularly described as follows:

Beginning at a point at the northwest corner of the said 3.580 acre tract and the northeast corner of the Robert A. Gibson 0.725 acre tract (O.R. 67, Pg. 831) and on the south right-of-way of Napoleon Street (60 feet wide).

THENCE, with the west line of the said 3.580 acre tract and the east line of the said 0.725 acre tract, S 23°-07'-40"W, a distance of 26.20 feet to a point at the TRUE POINT OF BEGINNING.

THENCE, S 56°-45'-53"E, a distance of 11.55 feet to a point.


THENCE, S 33°-14'-07"W, a distance of 20.00 feet to a point.

THENCE, N 56°-45'-53"W, a distance of 7.98 feet to a point.

THENCE, with the west line of the aforesaid 3.580 acre tract and the east line of the aforesaid 0.725 acre tract, N 23°-07'-40"E, a distance of 20.32 feet to the point of beginning.

The basis for bearings is the center-line of Napoleon Street, being S 65°-42'-02"E, and all other bearings are from deed description.


Description prepared by:



ORIGINAL STAMP IN GREEN

Jeffrey I. Lee
Professional Surveyor 6359
March 24, 2004

L-3644



REC'D 3-31-04 SM OK

Lee Surveying and Mapping Co., Inc.

Land Surveys • Topography • Subdivisions • Construction Layout

117 N. Madriver St.
Bellefontaine OH 43311



Phone: (937) 593-7335
Fax: (937) 593-7444

INDIAN LAKE SCHOOL DISTRICT 10.00 FEET TEMPORARY WORK EASEMENT

Lying in Virginia Military Survey 9904, Village of Huntsville, McArthur Township, Logan County, Ohio.

Being a 10.00 feet wide temporary work easement through the Indian Lake School District 3.580 acre tract as deeded and described in Official Record 33, Page 95 of the Logan County Records of Deeds and being more particularly described as follows:

Beginning at a point at the northwest corner of the said 3.580 acre tract and the northeast corner of the Robert A. Gibson 0.725 acre tract (O.R. 67, Pg. 831) and on the south right-of-way of Napoleon Street (60 feet wide).

THENCE, with the west line of the said 3.580 acre tract and the east line of the said 0.725 acre tract, S 23°-07'-40"W, a distance of 46.52 feet to a point at the TRUE POINT OF BEGINNING.

THENCE, S 56°-45'-53"E, a distance of 7.98 feet to a point.

THENCE, S 33°-14'-07"W, a distance of 10.00 feet to a point.

THENCE, N 56°-45'-53"W, a distance of 6.02 feet to a point.

THENCE, with the west line of the aforesaid 3.580 acre tract and the east line of the aforesaid 0.725 acre tract, N 23°-07'-40"E, a distance of 10.16 feet to the point of beginning.

The basis for bearings is the center-line of Napoleon Street, being S 65°-42'-02"E, and all other bearings are from deed description.


Description prepared by:

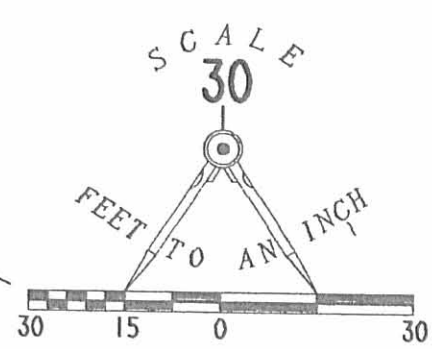
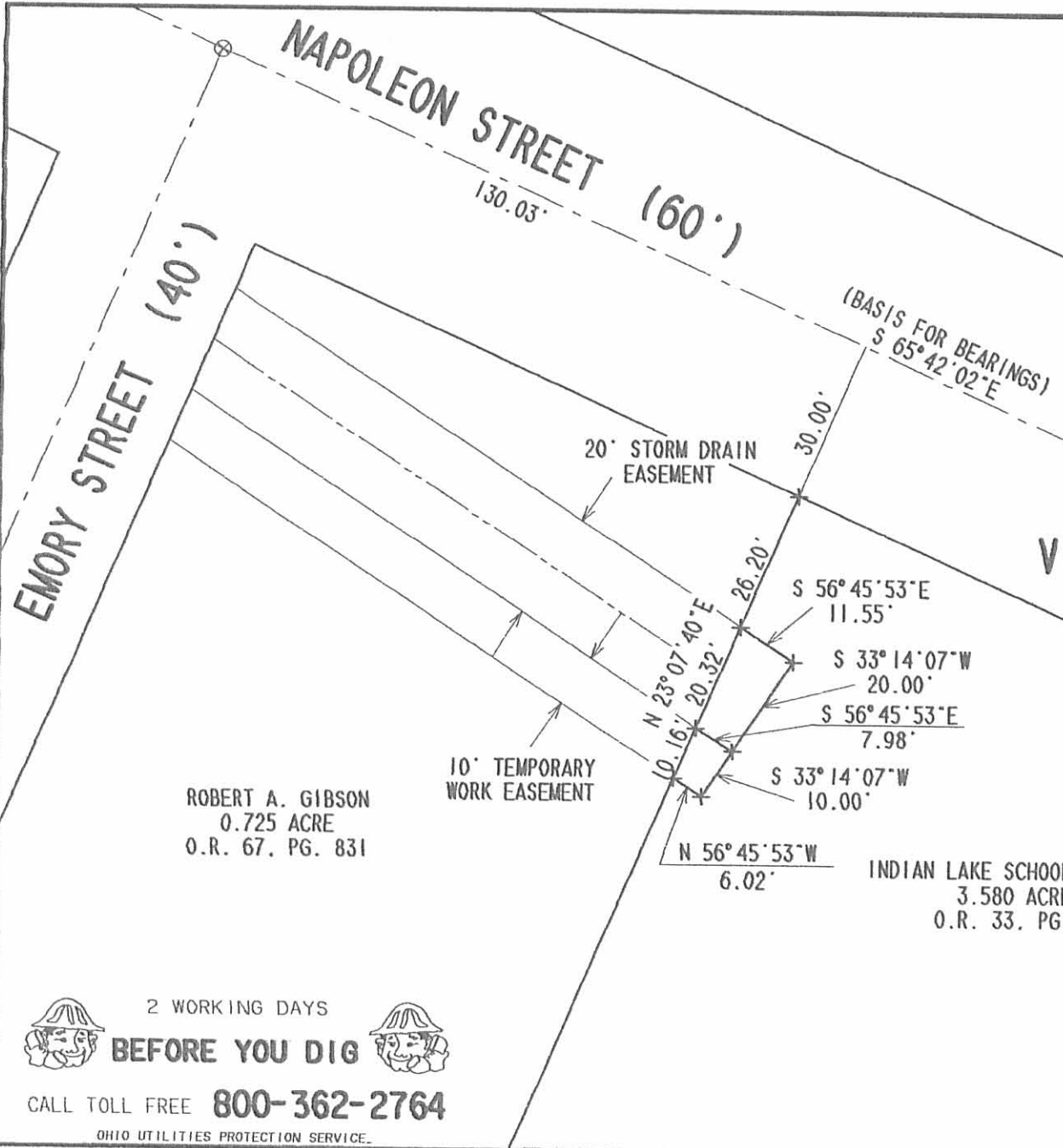


Jeffrey I. Lee
Jeffrey I. Lee
Professional Surveyor 6359
March 24, 2004

L-3644

ORIGINAL STAMP IN GREEN





**STORM DRAINAGE EASEMENT
AND
TEMPORARY WORK EASEMENT
VIRGINIA MILITARY SURVEY 9904
VILLAGE OF HUNTSVILLE
McARTHUR TOWNSHIP
LOGAN COUNTY, OHIO**


ROBERT A. GIBSON
0.725 ACRE
O.R. 67. PG. 831

10' TEMPORARY
WORK EASEMENT

20' STORM DRAIN
EASEMENT

INDIAN LAKE SCHOOL DISTRICT
3.580 ACRES
O.R. 33. PG. 95

MAP PREPARED BY:
Jeffrey F. Lee
JEFFREY F. LEE
PROFESSIONAL SURVEYOR 6359
MARCH 22, 2004



COPYRIGHT 2004 BY:
LEE SURVEYING & MAPPING CO., INC.
117 North Madriver Street
BELLEFONTAINE, OHIO 43311
(937) 593-7335
KSR D412 3644034E L-3644-5

2 WORKING DAYS
BEFORE YOU DIG
CALL TOLL FREE **800-362-2764**
OHIO UTILITIES PROTECTION SERVICE.

INDEXED ON MAP
7558 2P

ORIGINAL STAMP IN GREEN


REC'D 3-31-04 SWM BK

REC'D 3-31-04 SMJ OK

Lee Surveying and Mapping Co., Inc.

Land Surveys • Topography • Subdivisions • Construction Layout

117 N. Madriver St.
Bellefontaine OH 43311



Phone: (937) 593-7335
Fax: (937) 593-7444

GIBSON 20.00 FEET STORM DRAINAGE EASEMENT

Lying in Virginia Military Survey 9904, Village of Huntsville, McArthur Township, Logan County, Ohio.

Being a 20.00 feet wide storm drainage easement through the Robert A. Gibson and Lee Ann Gibson 0.725 acre tract as deeded and described in Official Record 67, Page 831 of the Logan County Records of Deeds and being more particularly described as follows:

Beginning at a point at the intersection of the south right-of-way of Napoleon Street (60 feet wide) and the east right-of way of Emory Street (40 feet wide).

THENCE, with the east right-of-way of Emory Street, S 23°-07'-40"W, a distance of 8.85 feet to a point at the TRUE POINT OF BEGINNING.

THENCE, S 56°-45'-53"E, a distance of 111.74 feet to a point.

THENCE, with the west line of the Indian Lake School District 3.580 acre tract (O.R. 33, Pg. 95), S 23°-07'-40"W, a distance of 20.32 feet to a point.

THENCE, N 56°-45'-53"W, a distance of 111.74 feet to a point.

THENCE, with the east right-of-way of Emory Street, N 23°-07'-40"E, a distance of 20.32 feet to the point of beginning.

The basis for bearings is the center-line of Napoleon Street, being S 65°-42'-02"E, and all other bearings are from deed description.

Description prepared by:



ORIGINAL STAMP IN GREEN

A handwritten signature in black ink, appearing to read 'Jeffrey I. Lee'.

Jeffrey I. Lee
Professional Surveyor 6359
March 24, 2004

L-3644




REC'D 3-31-04 SMM OK

Lee Surveying and Mapping Co., Inc.

Land Surveys • Topography • Subdivisions • Construction Layout

117 N. Madriver St.
Bellefontaine OH 43311



Phone: (937) 593-7335
Fax: (937) 593-7444

GIBSON 10.00 FEET TEMPORARY WORK EASEMENT

Lying in Virginia Military Survey 9904, Village of Huntsville, McArthur Township, Logan County, Ohio.

Being a 10.00 feet wide temporary work easement through the Robert A. Gibson and Lee Ann Gibson 0.725 acre tract as deeded and described in Official Record 67, Page 831 of the Logan County Records of Deeds and being more particularly described as follows:

Beginning at a point at the intersection of the south right-of-way of Napoleon Street (60 feet wide) and the east right-of way of Emory Street (40 feet wide).

THENCE, with the east right-of-way of Emory Street, S 23°-07'-40"W, a distance of 29.17 feet to a point at the TRUE POINT OF BEGINNING.

THENCE, S 56°-45'-53"E, a distance of 111.74 feet to a point.

THENCE, with the west line of the Indian Lake School District 3.580 acre tract (O.R. 33, Pg. 95), S 23°-07'-40"W, a distance of 10.16 feet to a point.

THENCE, N 56°-45'-53"W, a distance of 111.74 feet to a point.

THENCE, with the east right-of-way of Emory Street, N 23°-07'-40"E, a distance of 10.16 feet to the point of beginning.

The basis for bearings is the center-line of Napoleon Street, being S 65°-42'-02"E, and all other bearings are from deed description.


Description prepared by:

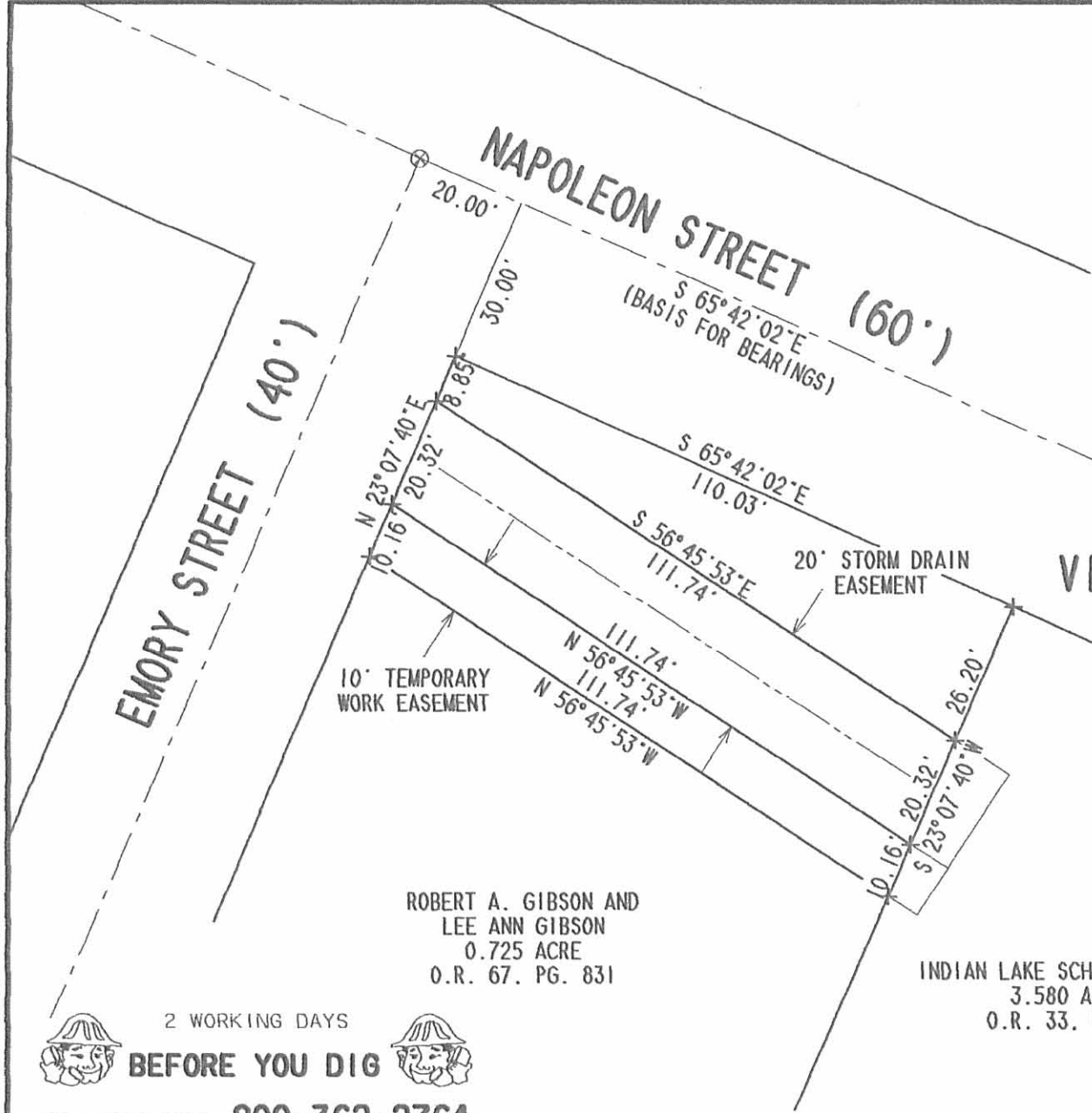


ORIGINAL STAMP IN GREEN

Jeffrey I. Lee
Professional Surveyor 6359
March 24, 2004

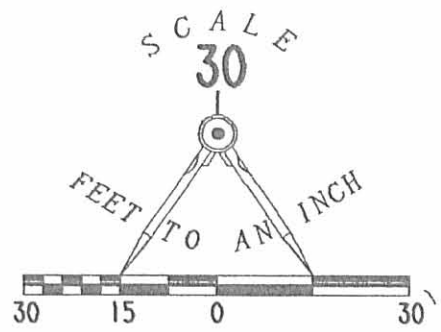
L-3644





ROBERT A. GIBSON AND
LEE ANN GIBSON
0.725 ACRE
O.R. 67. PG. 831

INDIAN LAKE SCHOOL DISTRICT
3.580 ACRES
O.R. 33. PG. 95



**STORM DRAINAGE EASEMENT
AND
TEMPORARY WORK EASEMENT
VIRGINIA MILITARY SURVEY 9904
VILLAGE OF HUNTSVILLE
McARTHUR TOWNSHIP
LOGAN COUNTY, OHIO**



MAP PREPARED BY:
Jeffrey I. Lee
JEFFREY I. LEE
PROFESSIONAL SURVEYOR 6359
MARCH 22, 2004

2 WORKING DAYS
BEFORE YOU DIG
CALL TOLL FREE **800-362-2764**
OHIO UTILITIES PROTECTION SERVICE.

COPYRIGHT 2004 BY:
LEE SURVEYING & MAPPING CO., INC.
117 North Madriver Street
BELLEFONTAINE, OHIO 43311
(937) 593-7335
KSR D412 3644034D L-3644-5

INDEXED ON MAP
7558 3P

REV'D 3-31-04 SWM ALL
MMS 70-12-9-1-227

REBA CLARK ESTATE SURVEY
House Lot

The following described real estate situated in the Village of Huntsville, Township of McArthur, County of Logan, State of Ohio and being a part of Virginia Military Survey No. 9904 and being a part of a tract of land belonging to Reba Clark (now deceased) as recorded in Deed Volume 203 Page 213 (2-15-1951):

Beginning at an iron bar found at the centerline intersections of Emory Street (40 feet wide) and Napoleon Street (60 feet wide), (Note: Napoleon Street becomes C. H. No. 222);

Thence with Clark's northerly line extended, S. 74° 43' 48" E. 20.00 feet to a R. R. Spike set for the northwest corner to Clark's property and being the east right of way line of Emory Street and the true place of beginning for this survey;

Thence continuing with Clark's northerly property line, S. 74° 43' 48" E. 110.03 feet to a R. R. Spike set;

Thence parallel with the east line of Emory Street, S. 14° 05' 54" W. 397.24 feet to a 3/4 inch rebar set, passing through a 3/4 inch rebar set at 30.01 feet;

Thence N. 74° 43' 48" W. 110.03 feet to a 3/4 inch rebar set in the east line of Emory Street;

Thence with the east line of Emory Street, N. 14° 05' 54" E. 397.24 feet to the true place of beginning passing through a 3/4 inch rebar set at 307.23 feet, containing 43,701.575 square feet or 1.003 Acres, more or less.

Of the above, there is 3,302.00 square feet or 0.076 Acres in the right of way of Napoleon Street.

The above tract being a part of Permanent Parcel No. 24-048-11-01-007.

I hereby certify that the foregoing description is a correct representation of a field survey made at the instance of the Indian Lake Board of Education on August 11 and 22, 1986, by the Logan County Engineering Department.



Daniel E. Gilbert
Daniel E. Gilbert, P.S.
Reg. Sur. No. 5402
Logan County Deputy Surveyor

INDEXED ON MAP
7558 4D-1

REBA CLARK ESTATE SURVEY
Parcel to Ind. Lake
Board of Education

The following described real estate situated in the Village of Huntsville, Township of McArthur, County of Logan, State of Ohio and being a part of Virginia Military Survey No. 9904 and being a part of a tract of land belonging to Reba Clark (now deceased) as recorded in Deed Volume 203 Page 213 (2-15-1951):

Beginning at an iron bar found at the centerline intersections of Emory Street (40 feet wide) and Napoleon Street (60 feet wide), (Note: Napoleon Street becomes C. H. No. 222);

Thence with Clark's northerly property line, S. 74° 43' 48" E. 130.03 feet to a R. R. Spike set for the true place of beginning for this tract, passing through a R. R. Spike set at 20.00 feet;

Thence continuing with Clark's northerly property line, S. 74° 43' 48" E. 318.78 feet to a 1/2 inch Iron Bar found at the northwesterly corner to Huntsville Local School District's (now Indian Lake Board of Education's) present 0.202 Acre tract as recorded in Deed Volume 206 Page 150 (3-11-1952);

Thence with the west line of said school tract, S. 15° 20' 18" W. 220.00 feet to a point (no monuments found or set);

Thence with the south line of said school tract, S. 75° 00' 24" E. 40.00 feet to a point (no monuments found or set), in the west line of the Board of Education of Huntsville School District's (now Indian Lake Board of Education's) tract as recorded in Deed Volume 62 Page 97 (10-1-1880);

Thence with the west line of said school tract, S. 15° 20' 18" W. 182.09 feet to a square concrete post found at the southwest corner to said school tract and the northeast corner to MYERS STREET (60 feet wide) in Brooks Allotment to Huntsville as recorded in Slide Cabinet A Slide 363 (5-20-1958), Logan County Recorders Office;

Thence with the northerly line of Brooks Allotment (Myers Street), N. 86° 50' 36" W. 61.56 feet to a 5/8 inch square iron bar found at the northwest corner to Myers Street and the northeast corner to Lot No. 150;

Thence with the northerly line of Lot No. 150, N. 86° 30' 00" W. 199.91 feet to a 5/8 inch square iron bar found at the northwest corner to Lot No. 150 and the northeast corner to a 16.50 foot alley;

Thence with the northerly line of said alley, N. 87° 16' 12" W. 16.59 feet to a 5/8 inch square iron bar found at the northwest corner to said alley and the northeast corner to Lot No. 147;

Thence with the northerly line of Lot No. 147, N. 85° 13' 42" W. 189.32 feet to a 5/8 inch square iron bar found at the northwest corner to Lot No. 147 and in the east line of Emory Street;

Thence with the east line of Emory Street, N. 14° 05' 54" E. 96.55 feet to a 3/4 inch rebar set;

Thence S. 74° 43' 48" E. 110.03 feet to a 3/4 inch rebar set;

Thence parallel with the east line of Emory Street, N. 14° 05' 54" E. 297.24 feet to the true place of beginning, passing through a 3/4 inch rebar set at 367.23 feet, containing 155,939.345 square feet or 3.580 Acres, more or less.

INDEXED ON MAP
7558 4D-2

(2)

Of the above, there is 9,504.29 square feet or 0.218 Acres in the right of way of Napoleon Street.

The above tract being a part of Permanent Parcel No. 24-048-12-01-007.

I hereby certify that the foregoing description is a correct representation of a field survey made at the instance of the Indian Lake Board of Education on August 11 and 22, 1986, by the Logan County Engineering Department.



Daniel E. Gilbert

Daniel E. Gilbert, P.S.
Reg. Sur. No. 5402
Logan County Deputy Surveyor

5.000
4.877 Ac

INDEXED ON MAP
75584D-3