

South Gate Acres

Surveyed for Hare Homes Inc

D. Dodson - Stan McGinnis

Dick Dodson


Surveyed May 1956

10

INDEXED ON MAP

9619

Sta. 63+75



800.5'

Post


9/10 Iron
Found
(822-36)

INDEXED ON MAP

9619

Sta. 73+84.5

1009.3'



See Co. Engineers
F.B# 513 & 51-54
for Survey of C.H. 199

747.2'

base line

center line

McKees Creek

1152.24'

44.0'

66.38'

21.59'

9/10 Iron
Found
(822-45)



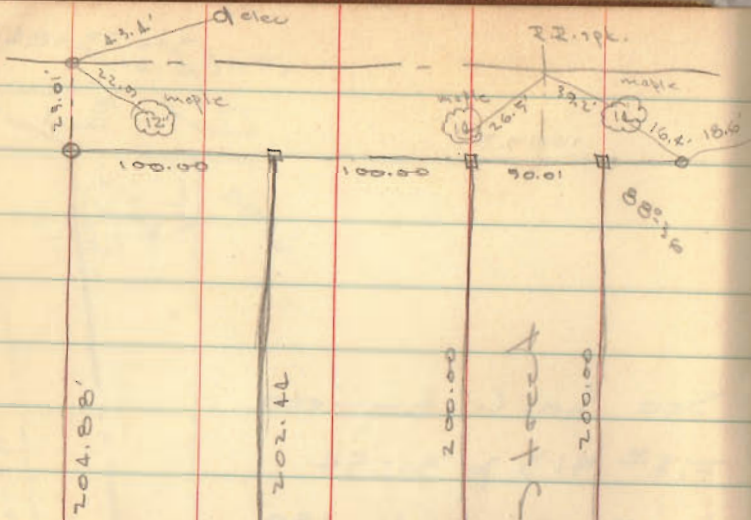
79.65'

Hub
Found

3/8 Tip
Found

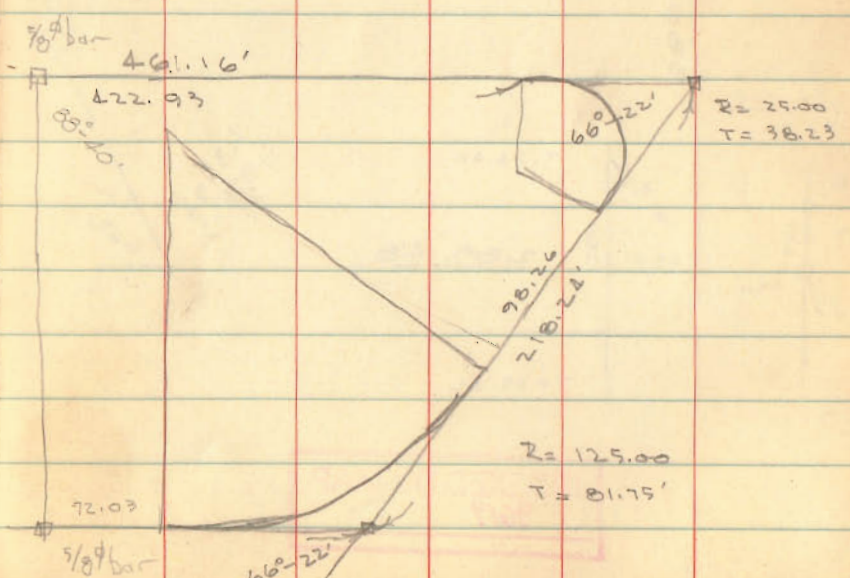

108.11'

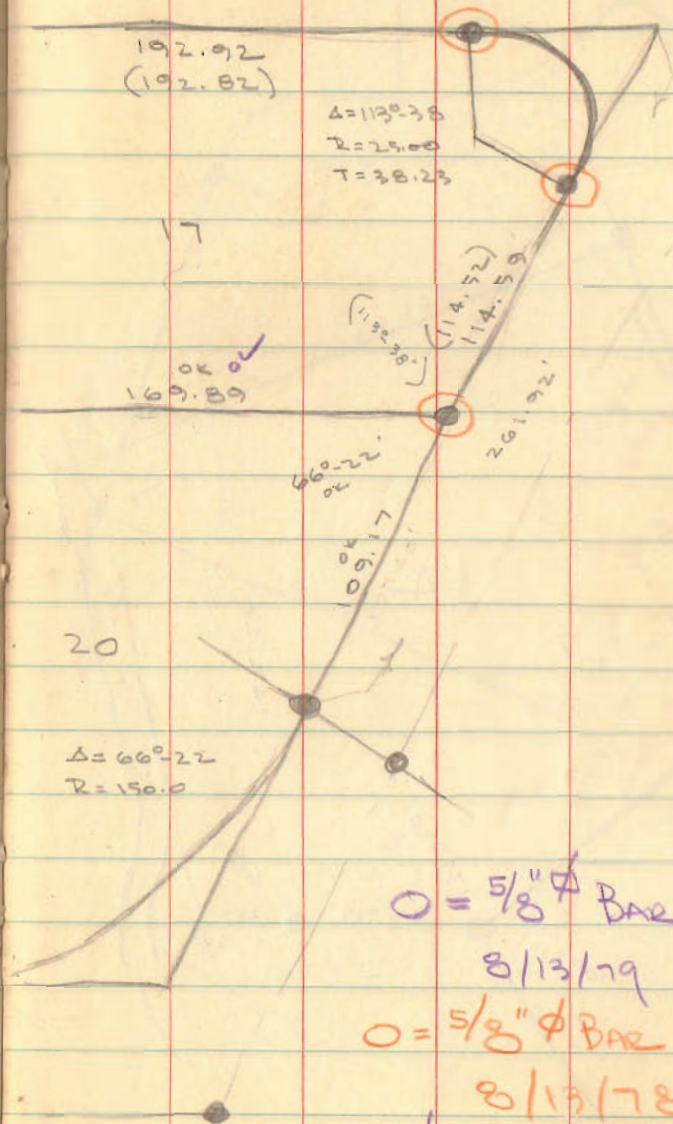
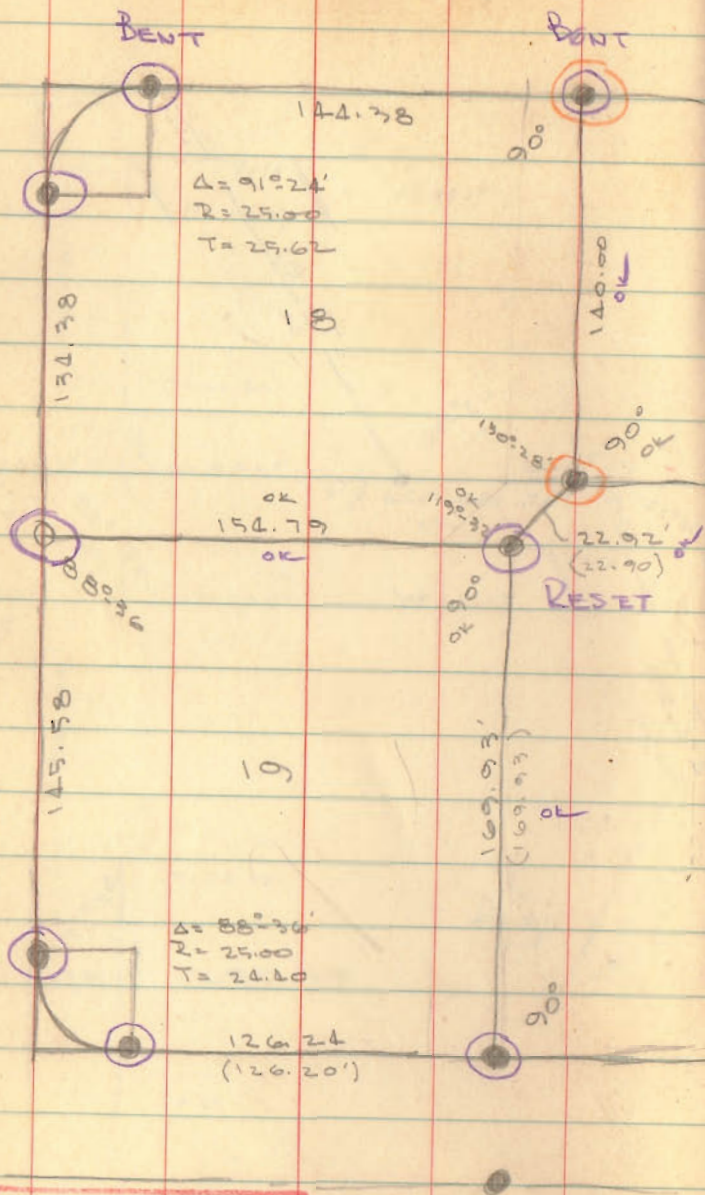
1152.12'



July 14, 1959
 Dodson
 G. Goodwin

INDEXED ON MAP
 9619



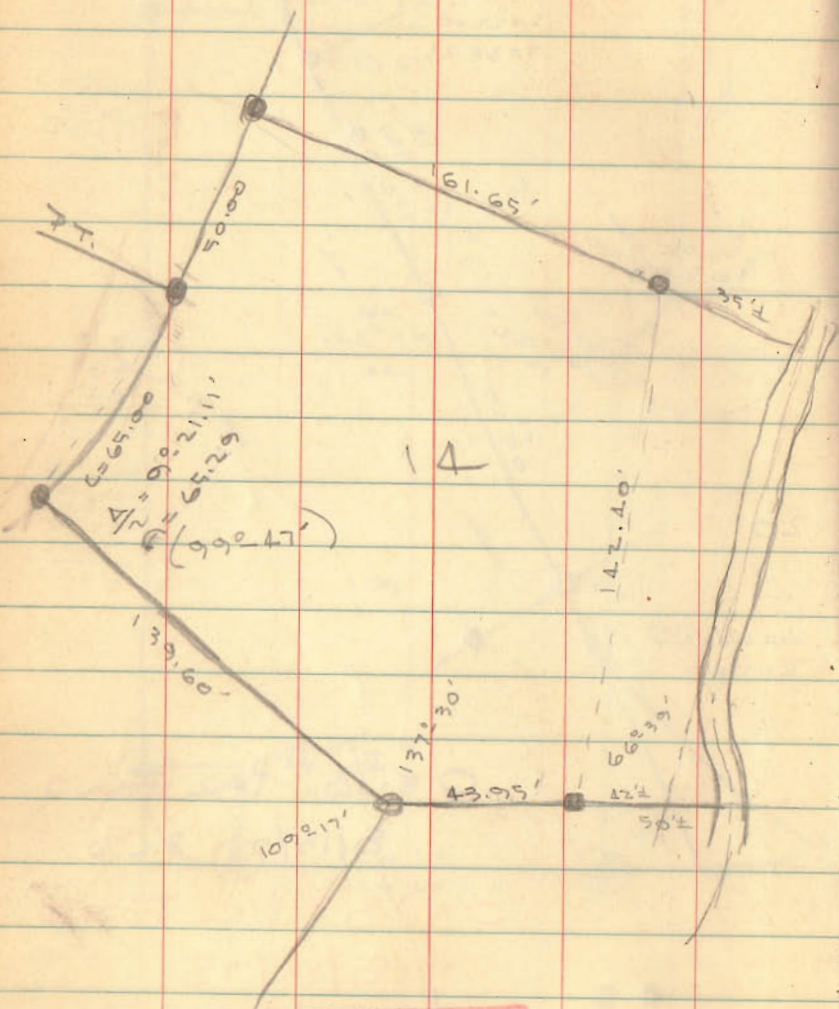


116.29
 38.23
 154.52

109.17
 116.29
 38.23
 263.69
 261.92
 109.17
 152.75
 38.23
 114.52

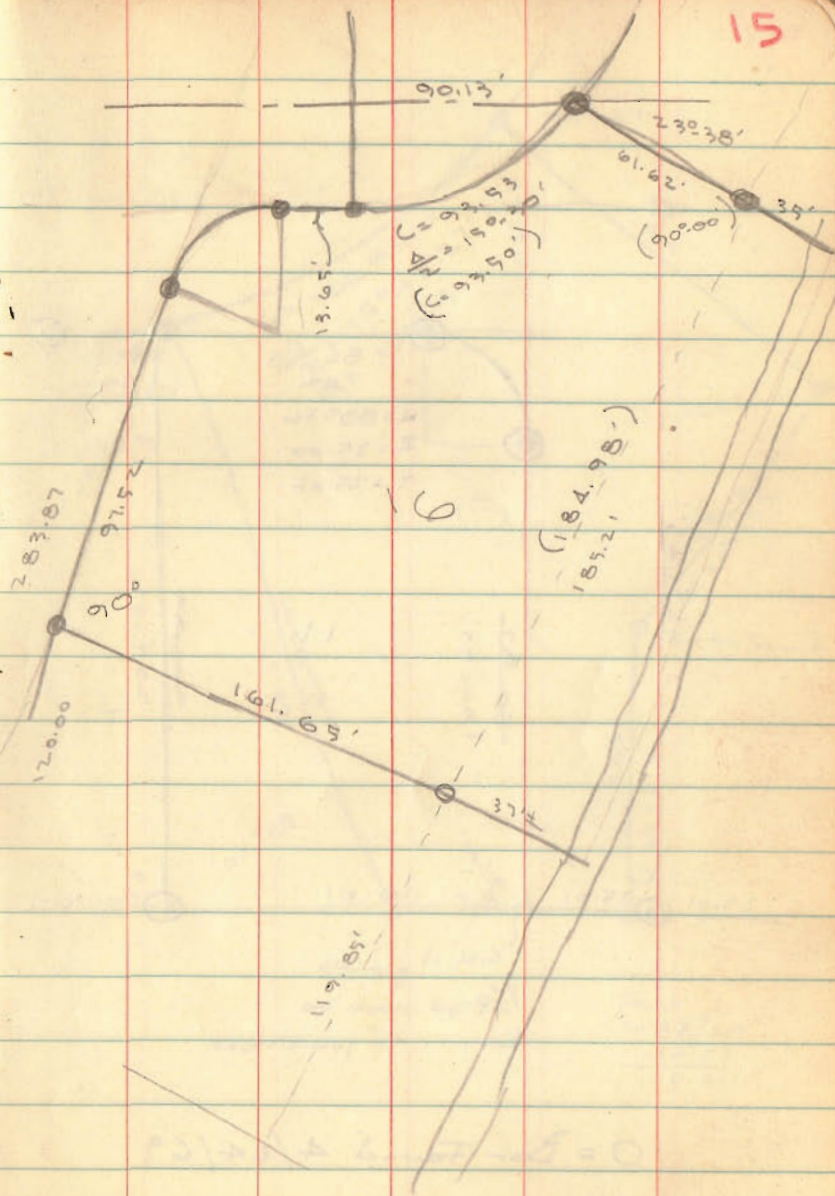
O = 5/8" ϕ BAR FOUND
 8/13/79 D.L.D.
 O = 5/8" ϕ BAR FOUND
 8/13/78
 5/8" ϕ BAR = ORIGINAL

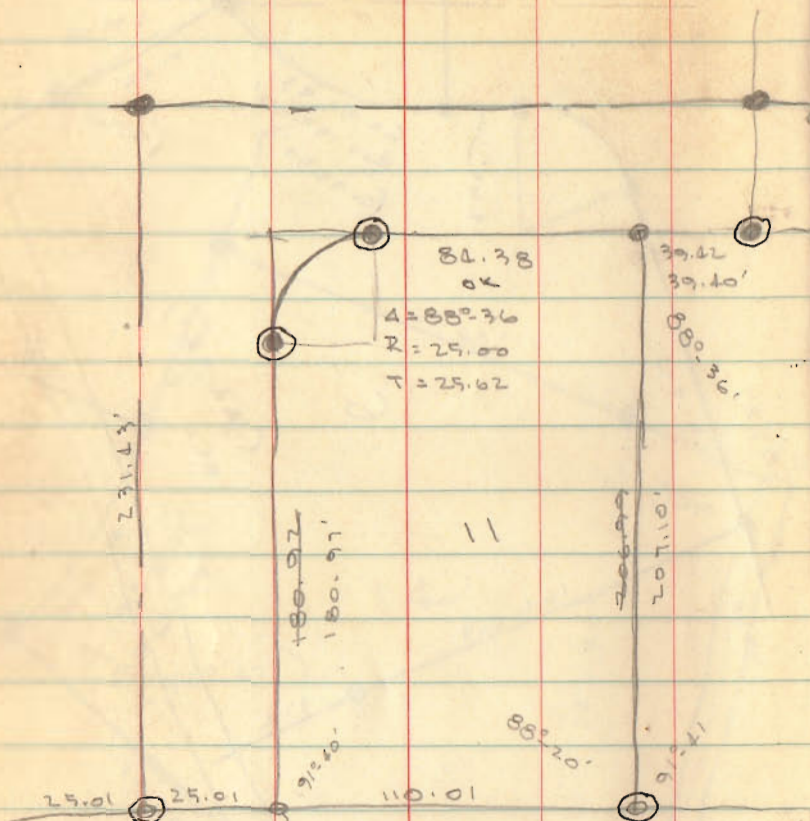
INDEXED ON MAP
 9619



INDEXED ON MAP

9619



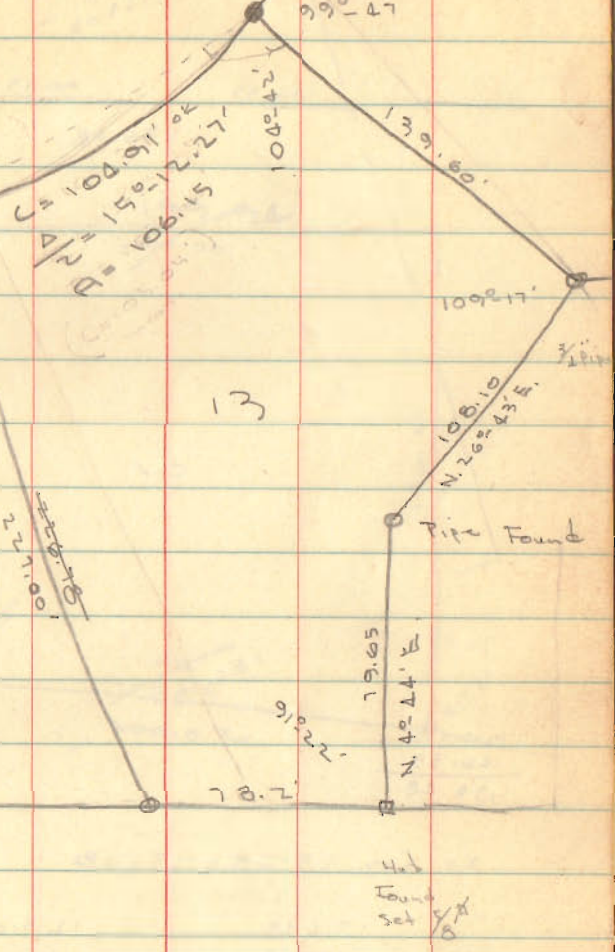


84.38
OK
A = 88°-36'
R = 25.00
T = 25.62

11

C = 60.00
A/2 = 88°-37.52'
A = 60.23

12



13

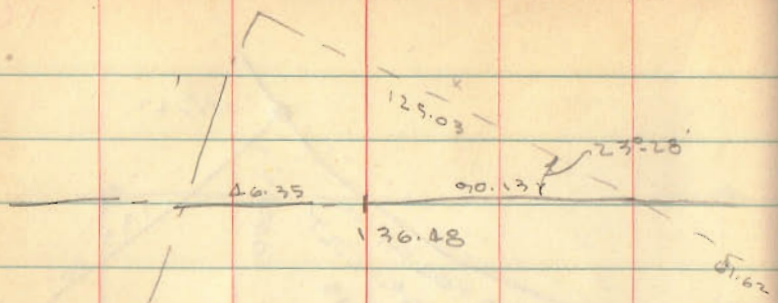
Pipe Found

84.38
25.62
110.00

Chill placed
1/2" pipe next to
Remains of ground stake

O = Bar Found 4/24/69

INDEXED ON MAP
9619



90.13
 46.35

 136.48

$X = \cos. 23-28 \times 136.48$

916.93
 136.48

 7329.04
 366452
 549678
 274839
 91613

 1250336224

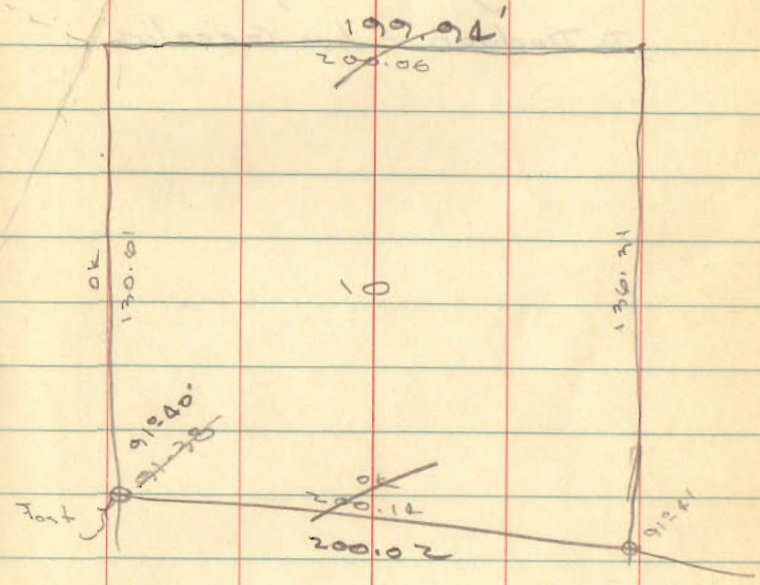
125.03
 61.62

 186.65
 25

 161.65
 65

 102.30

INDEXED ON MAP
 9619



91.40'
 200.14
 200.02

9619

SURVEYOR'S CERTIFICATE

The accompanying plat represents a subdivision of land in the northeast 1/4 of Sec. 31, T-4, R-14 E.M.S., Liberty Township, Logan County, Ohio. The tract has an area of 13.39 acres in lots and 2.64 acres in streets making a total of 16.03 acres. The streets are 50 feet wide. * indicates 5/8" iron pins. All measurements on curves are chord distances. All measurements are in feet and decimals of a foot. Lots 14, 15 and 16 extend to the center of McKees Creek as indicated. I hereby certify that the accompanying plat is a correct representation of SOUTH GATE ACRES as surveyed May, 1956.

Dan R. Dodson
Dan R. Dodson
Registered Surveyor
No. 4870

DEDICATION

Know all men by these presents that the Hare Homes Inc, proprietors of the land indicated on the accompanying plat, have authorized the platting of the same and do hereby dedicate the streets to the public use forever.

HARE HOMES INC.

John R. Hare
President
Milton Heath
Vice President
Asst. Secretary

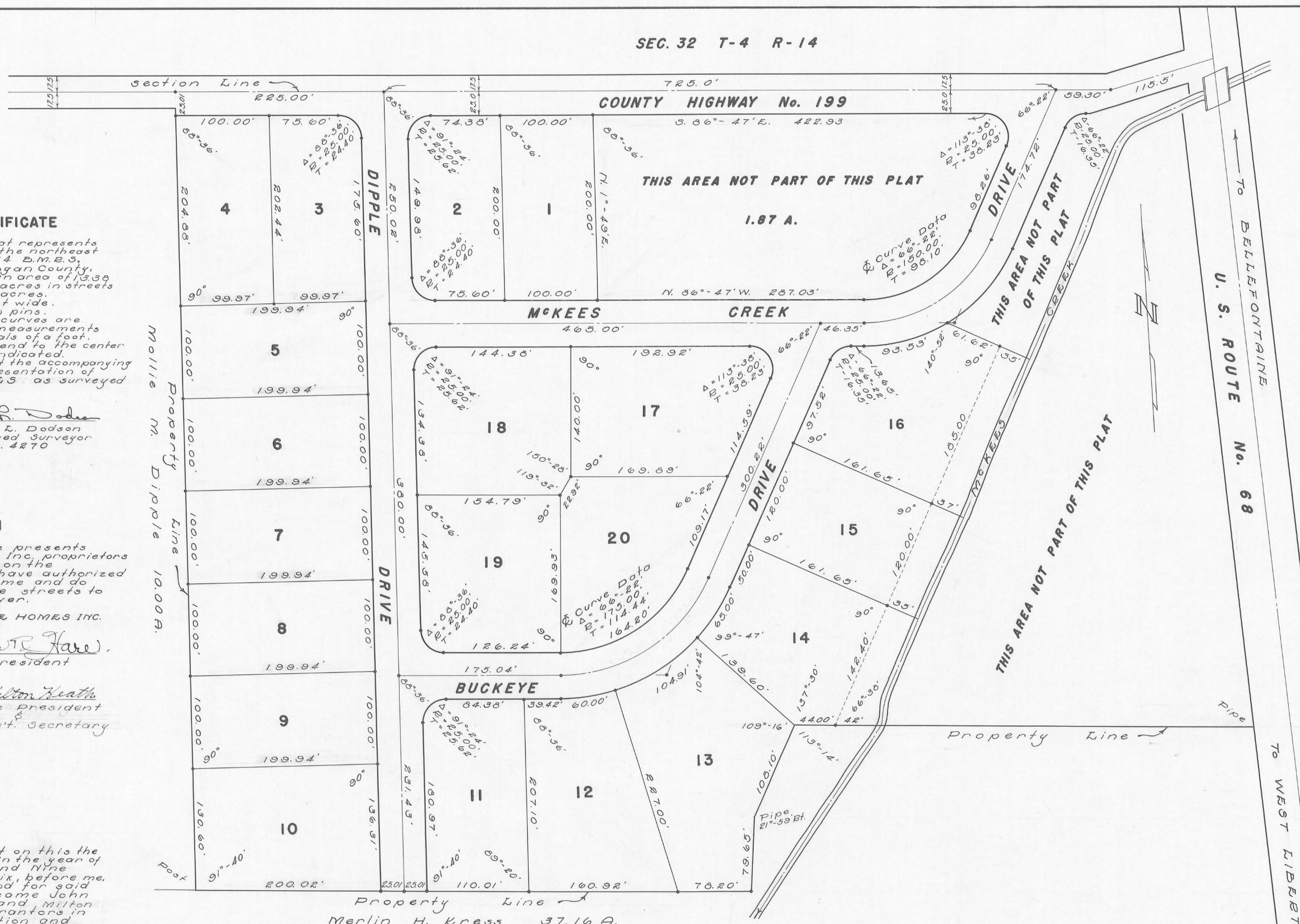
STATE OF OHIO
COUNTY OF LOGAN SS

Be it remembered that on this the 18th day of June in the year of our Lord One Thousand Nine Hundred and Fifty Six, before me, a notary public in and for said County, personally came John R. Hare, President and Milton Heath, Vice Pres. grantors in the foregoing dedication and acknowledged the signing thereof to be their free and voluntary act and deed, their free act and deed as such officers respectively and the free and voluntary act and deed of said Corporation.

John M. Wismer
Notary Public
Date 5, 1957
My Commission Expires

SOUTH GATE ACRES
SECTION 31 TOWN 4 RANGE 14
LIBERTY TOWNSHIP LOGAN COUNTY
OHIO

SCALE 1" = 60'



COUNTY ENGINEER'S OFFICE

Approved this 22 day of June 1956.

H. B. Keller
Logan County Engineer

ACCEPTANCE

The annexed plat was approved and accepted by the Board of County Commissioners at a regular meeting June 14th 1956.

Hugh Rebeck
Eggle Kennedy
H. H. Lane
Logan County Commissioners

AUDITOR'S OFFICE

The within lots transferred this 17th day of June 1956.

Harry C. Travis
Logan County Auditor

RECORDER'S OFFICE

Received for record at 2:32 o'clock P.M. on this 17th day of June 1956. Recorded in Plat Book 4, Vol. D, Pg. 23

Dorinda L. Strayer
Logan County Recorder