

Received 9-27-91 OK (C.R.)

LESLIE H. GEESLIN
REGISTERED SURVEYOR NO. 5248
P. O. BOX 274
RUSHSVLVANIA, OHIO 43347

TELEPHONE: (513) 468-2793

S&M STORAGE SURVEY

September 27, 1991

The following described real estate situated in the State of Ohio, County of Logan, Township of Stokes being part of the Village of Lakeview in Section 34, Town 6 S., Range 8 E. and more particularly described as follows:

Beginning at a 5/8 inch iron bar found in the east line of Main Street (State Route 235) at the southwest corner of Lot 38 of Couple's Second Addition.

Thence with the south line of said Lot 38, the south end of a 16 foot alley and the south line of Lot 40 of said Addition S. 59° 30' 07" E. 266.42 feet to a 1/2 inch iron pipe found in the west line of Oak Street.

Thence with the west line of said Oak Street S. 17° 27' 23" W. 52.40 feet to a 1/2 inch iron pipe found that is N. 17° 27' 23" E. 15.57 feet from a 1/2 inch iron pipe found at the intersection of said west line and the centerline of the T & O. C. Railroad.

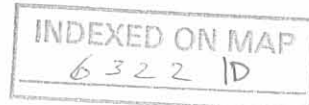
Thence N. 59° 50' 00" W. 263.41 feet to a 5/8 inch iron bar found in the east line of said Main St.

Thence with said east line N. 14° 43' 51" E. 54.63 feet to the place of beginning.


Containing 0.315 acre more or less.

The above described 0.315 acre tract being on the east side of S&M Storage's 0.673 acre tract as described in O. R. Vol. 120 Page 550.

Bearings are based on an assumed bearing (S. 59° 50' 00" E.) for the south line of S & M Storage's 0.673 acre tract as described in O. R. Vol. 120 Page 550 in this field survey.



Leslie H. Geeslin



LEGEND:
 ○ = 5/8 INCH IRON BAR FOUND
 ⊙ = 1/2 INCH IRON PIPE FOUND

SCALE: 1" = 40'



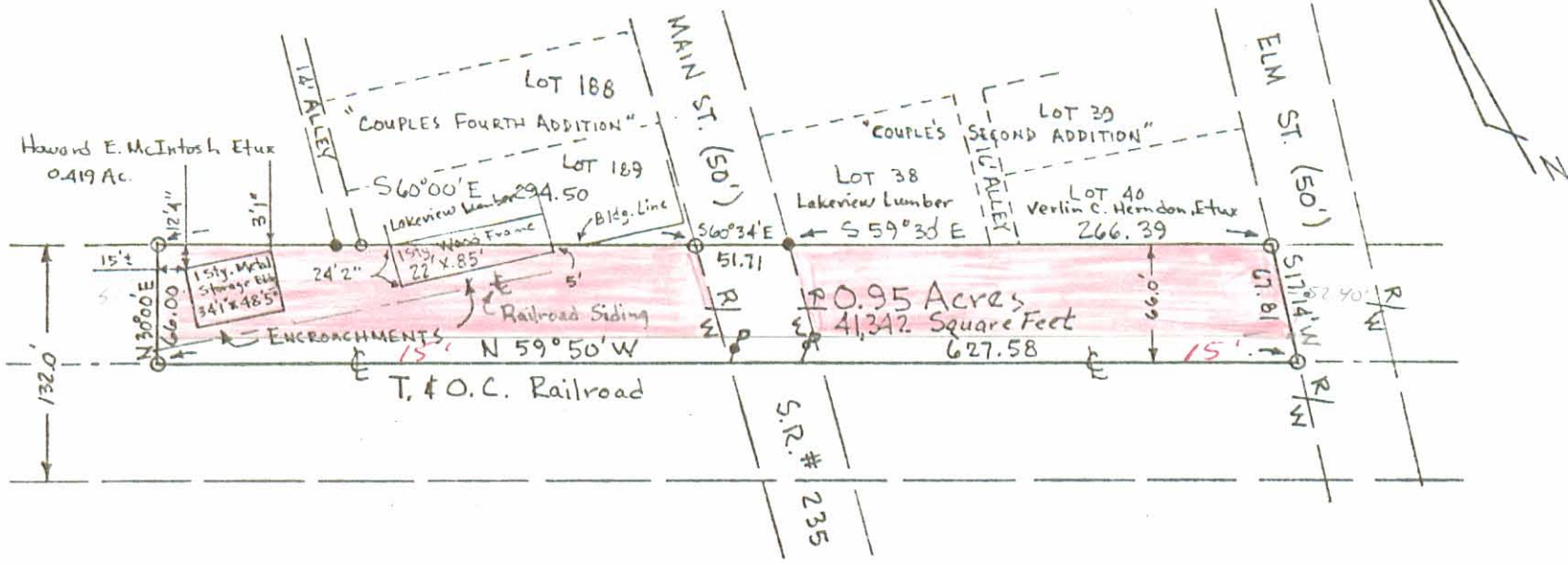
SURVEY OF A 0.315 AC TRACT IN
 THE VILLAGE OF LAKEVIEW,
 SECTION 34, TOWN 6 S., RANGE 8 E.,
 STOKES TOWNSHIP, LOGAN CO.,
 OHIO FOR SEM STORAGE
 SEPTEMBER 27, 1991



Leslie H. Geeslin

LESLIE H. GEESLIN
 RUSHSVLVANIA, OH
 (513) 463-2793

INDEXED ON MAP
 6322 IP



SCALE: 1" = 100'

DATE: 3/10/78

LEGEND:

- Iron Pin Found
- Iron Pin Set

"SURVEYORS CERTIFICATE"


On February 25, 1978, I set iron pins as delineated on the above plat. This tract is part of the 6.58 acre tract described in deed volume 95, pg. 404, Logan County Records.

SURVEY FOR THE PETER KUNTZ COMPANY

State of Ohio
 County of Logan
 Township of Stokes
 Lakeview Corporation
 Sec. 34, T. 6 S. R. 8 E.

Part of 6.58 Ac., D.V. 95, Pg. 404

ATTEST: *Paul R. Clapsaddle*, R.S.#6140
 P.E.#38491



6322 2F

INDEXED ON MAP

LAND SURVEYING AND PLANNING



PAUL R. CLAPSADDLE & ASSOCIATES
 PROFESSIONAL LAND SURVEYORS
 PROFESSIONAL ENGINEERS

PAUL R. CLAPSADDLE

P. O. Box 184
 EAST LIBERTY, OHIO
 OFFICE: (614) 460-2601

RES: (513) 666-4802