

Lovett - Ede Survey Jefferson Township May 1960 5.61 Acres

The following described land in Jefferson Township, Logan County, Ohio, and being in V.M.S. 4477

Beginning at an iron in the center of County Road Number 55 and at the center of County Road Number 182.

Thence with the center line of said Road Number 55 S. 5 - 22 W. 527.00 feet to an iron for the beginning point of this survey. The last described line passing an iron mid way between two concrete right of way posts at 112.00 feet. Said beginning point being the S.E. corner of Earl Voss's 1.52 acre tract.

Thence with the south side of said Voss 1.52 acre tract N. 84 - 55 W. 250.80 feet to a round wood post at said Voss S.W. corner. The last described line passing an iron at the west side of said Road Number 55 at 30.00 feet.

Thence S. 5-22 W. 942.00 feet to an iron.

Thence S. 78 - 52 E. 269.30 feet to an iron in the center of County Road number 55. The last described line following the present fence line at the south side of the 5.61 acre tract being described and also passing a wood post at the west side of said Road Number 55 at 239.05 feet being 30.00 feet from the center line when measured at right angles.

Thence with the center line of said Road Number 55 the following two courses and distances :

N. 3 - 42 E. 563.30 to an iron.

N. 5 - 22 E. 407.70 feet to the place of beginning.

The above described being 5.61 acres and being out of the east side of Robert Lovett's present 43.11 acre tract.

cc  
Logan County Engineer.

INDEXED ON MAP

2567

INDEXED ON MAP

1D-1

all over Plat Book

24  
230  
278

Ede Survey Jefferson Township May 1960 1.15 Acres ( Tract A )

The following described land in Jefferson Township, Logan County, Ohio and being in V.M.S. 4477

Beginning at an iron in the center of County Road Number 55 and at the center of County Road Number 182

Thence with the center line of County Road Number 55 S. 5 - 22 W. 527 feet to an iron for the beginning point of this survey. The last described line passing an iron mid way between two concrete right of way posts at 112.00 feet. Said beginning point being the S.E. corner of Earl Voss's 1.52 acre tract.

Thence with the south side of said Voss 1.52 acre tract N. 84 - 55 W. 250.80 feet to a round wood post at said Voss's 1.52 acre tract.


Thence S. 5 - 22 W. 200.00 feet to an iron.

Thence S. 84 - 55 E. 250.80 feet to an iron in the center of said road Number 55. The last described line passing an iron at the west side of the road at 220.80 feet.

Thence with the center of Road Number 55 N. 5 - 22 E. 200.00 feet to the place of beginning.

Said described tract containing 1.15 acres.

cc  
Logan County Engineer.



Ede Survey Jefferson Township May 1960 1.59 Acres ( Tract B )

The following described land in Jefferson Township, Logan County Ohio and being in V.M.S. 4477

Beginning at an iron in the center of County Road Number 55 and at the center of County Road Number 182.

Thence with the center of County Road Number 55 S. 5 - 22 W. 727.00 feet to an iron for the beginning point of this survey. The last described line passing an iron mid way between two concrete right of way posts at 112.00 feet and also passing an iron at the S.E. corner of Earl Voss's 1.52 acre tract at 527.00 feet.

Thence with the south side of a 1.15 acre tract N. 84 - 55 W. 250.80 feet to an iron . The last described line passing an iron at the west side of the road at 30.00 feet.

Thence S. 5 - 22 W. 275.00 feet to an iron.


Thence S. 84 - 55 E. 253.00 feet to an iron in the center of County Road Number 55. The last described line passing an iron at the west side of the road at 223.00 feet.

Thence with the center of said Road number 55 N. 3 - 42 E. 67.30 feet to an iron.

Thence again with the center of said Road 55 N. 5 - 22 E. 207.70 feet to the place of beginning.

Said described tract containing 1.59 acres.

cc  
Logan County Engineer.



Ede Survey Jefferson Township May 1960 1.66 Acres ( Tract C )

The following described land in Jefferson Township, Logan County, Ohio and being in V.M.S. 4477

Beginning at an iron in the center of County Road Number 55 and at the center of County Road Number 182.

Thence with the center of County Road Number 55 S. 5 - 22 W. 934.70 feet to an iron. The last described line passing an iron mid way between two concrete right of way posts at 112.00 feet, and also passing the S.E. corner of Earl Voss's 1.52 acre tract at 527.00 feet. Thence again with the center line of said road 55 S. 3 - 42 W. 67.30 feet to an iron for the beginning point of this survey.

Thence with the south side of a 1.59 acre tract N. 84 - 55 W. 253.00 feet to an iron. The last described line passing an iron at the west side of the road at 30.00 feet.


Thence S. 5 - 22 W. 267.00 feet to an iron.

Thence S. 78 - 52 E. 263.25 feet to an iron in the center of said Road 55. The last described line passing an iron in the west side of the road at 233.00 feet. Being 30.00 feet from the center line when measured at right angles.

Thence with the center of said Road 55 N. 3 - 42 E. 296.00 feet to the place of beginning.

Said described tract containing 1.66 acres.

cc  
Logan County Engineer.



Ede Survey Jefferson Township May 1960 1.21 acres. ( Tract D )

The following described land in Jefferson Township, Logan County, Ohio and being in V.M.S. 4477.

Beginning at an iron in the center of County Road Number 55 at the center of County Road Number 182.

Thence with the center of County Road Number 55 S. 5 - 22 W. 934.70 feet to an iron. The last described line passing an iron mid way between two concrete right of way posts at 112.00 feet, and also passing the S.E. corner of Earl Voss's 1.52 acre tract at 527.00 feet. Thence again with the center line of Road 55 S. 3 - 42 W. 363.30 feet to an iron for the beginning point of this survey.

Thence with the south side of a 1.66 acre tract N. 78 - 52 W. 263.25 feet to an iron. The last described line passing an iron at the west side of the road at 30.25 feet. Being 30.00 feet from the center line when measured at right angles.

Thence S. 5 - 22 W. 200.00 feet to an iron.


Thence following the present fence line S. 78 - 52 E. 269.30 feet to an iron in the center of said Road 55.

Thence with the center of road Number 55 N. 3 - 42 E. 200.00 feet to the place of beginning.

Said described tract containing 1.21 acres.

cc

Logan County Engineer.





Road # 182

Concrete R/W Posts

V.M.S. 3320  
V.M.S. 4477

V.M.S. 3320  
V.M.S. 6449

Earl Voss  
1.52 Acres

WOOD POST

220.80 N. 84°-55' W.  
250.80

(A)

1.15 Acres  
To &

200.00

220.80 N. 84°-55' W.  
250.80

(B)

1.59 Acres  
To &

275.00

223.00 N. 84°-55' W.  
253.00

(C)

1.66 Acres  
To &

267.00

N. 78°-52' W.  
233.00

263.25

(D)

1.21 Acres  
To &

200.00

N. 78°-52' W.  
239.05

269.30

WOOD POST

Road 55

N. 5°-22' E.

N. 3°-42' E.

Road 55

30'

30'

Note Carefully Letters  
are for reference  
only. Not to be used  
in deeds or Descriptions  
of an Unrecorded Plot

Ede Survey  
Jefferson Township  
Logan County Ohio  
V.M.S. 4477  
May 1960 1"=100'

Robert Loveth 43.11 Acres  
- 5.61 This Survey  
37.50  
N. 5°-22' E.

● Indicates Irons  
Book FW-32  
File FW-340



INDEXED ON MAP

2567 1P

INDEXED ON MAP