


coll. ferry (continued)

4-28-54

6



INDEXED ON MAP

1566

RLW Posts S.H. Sta 107

S.H. Sta 109 + 0.5

10.4 to 10.5 (Measuring West)

Road 184

Cross & Road 184 S.H. Sta 108 + 0.3, 2
NO R/W P/C

RLW Posts S.H. Sta 109 + 0.0

S.H. Sta. 111 + 10.5 0.30 Right

S.H. Sta. 135 + 8.9

0.15 Right

32449

5-01

Along LCTT Page 7
RLW Posts
S.H. 236 Sta. 140 + 0.3

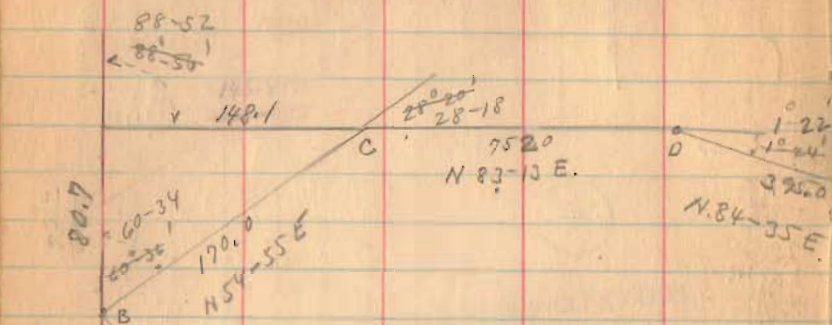
Road 25

107-60
97-45
109-15

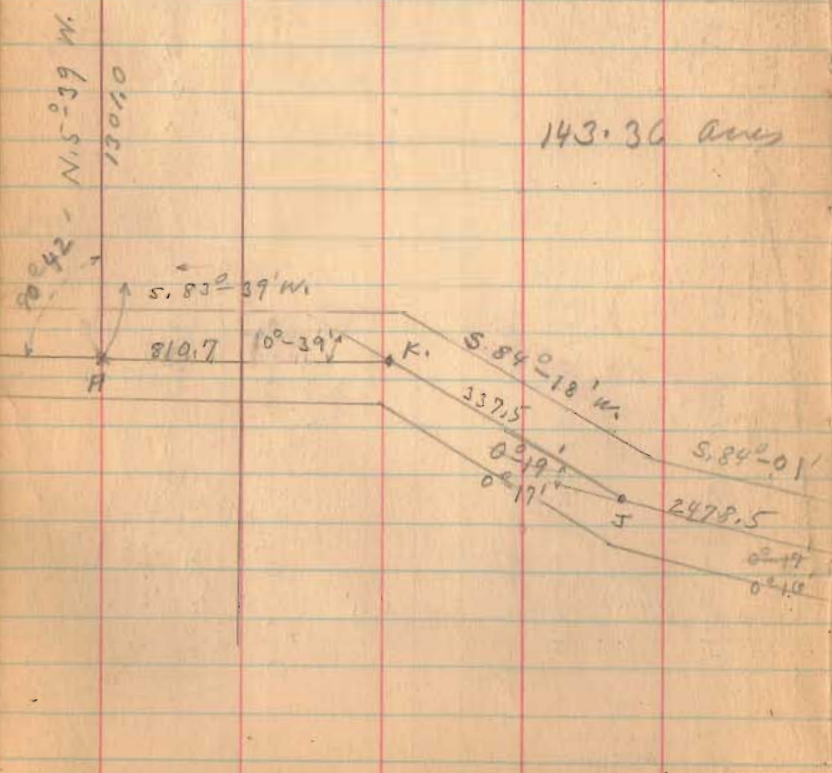
3366 from D
Iron @ Road 25
See Book 575
Page 29

distances on & measured
By Wright-Cove see Page 7

Bell Survey (Continued)

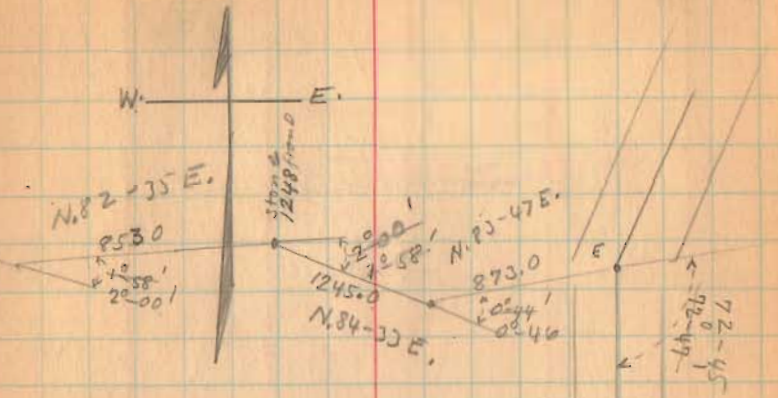


143.30 Acres



1566

INDEXED ON MAP



S 23-28 E

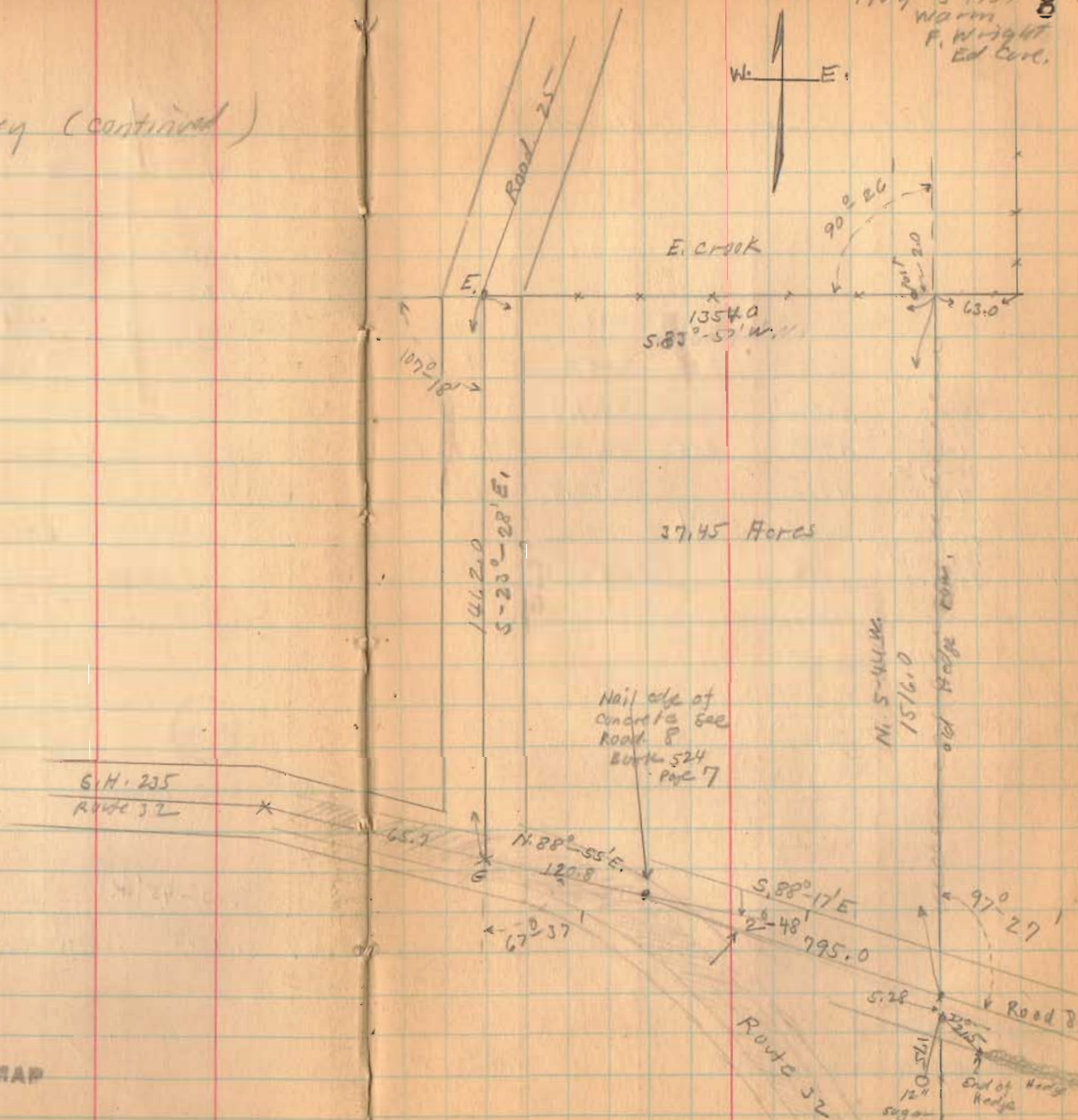
Road 25

1462.0

H 2-17
112-15

Bell survey (continued)

May - 3 - 1934 8
Worm
F. Wright
Ed. Cur.



1934

Bell Survey.

3439

The following described land in V.M.S. in Jefferson Township, Logan County, Ohio.

Tract #1.

Beginning at a point in the center of a concrete Road S.H. 235 (State Route 32) said point being the center of County Road No.25 (sometimes called the Lease Road) thence S.88° 47' W. 65.7 feet to a point in center of said S.H. 235 and being Sta. 146+ 07.3 as shown on Logan County Plans L-6A Page 7; thence with the center of said S.H. 235 the following courses and distances, S. 83° 45' W. 1018.3 feet; S. 84° 01' W. 2478.5 feet; S.84° 18' W. 337.5 feet; S.83° 37' W. 810.7 feet to a point at the S.E. corner of R. & M. Wolfey's 20 acre tract; thence with the East side of said .20 acre tract N.5° 39' W. 1381.7 feet to N.E. corner of said 20 acre tract and being a point in the South line of Wolfley's 110½ acre tract; thence with the South side of 110½ acre tract N. 83° 13' E. 900.1 feet to an 8" ash, N.84° 35' E. 395.0 feet to a stake, N.82° 35' E. 853.0 feet to a stone at S.E. corner of said Wolfley's 110½ acre tract and also being S.W. corner of J.W. Melhorn's 103.6 acre tract; thence with S. side of said Melhorn's land N.84° 33' E. 1245.0 feet to a stake, N.83° 47' E. 873.0 feet to an iron in center of County Road No.25; thence with center of said Road No.25 S. 23° 28' E. 1462.0 feet to place of beginning, said tract containing 143.36 acres more or less and being same tract as surveyed April 1934 as shown in Logan County Surveyor's Book 584 Page 7.

1566

INDEXED ON MAP

17-1

19

Tract 2.

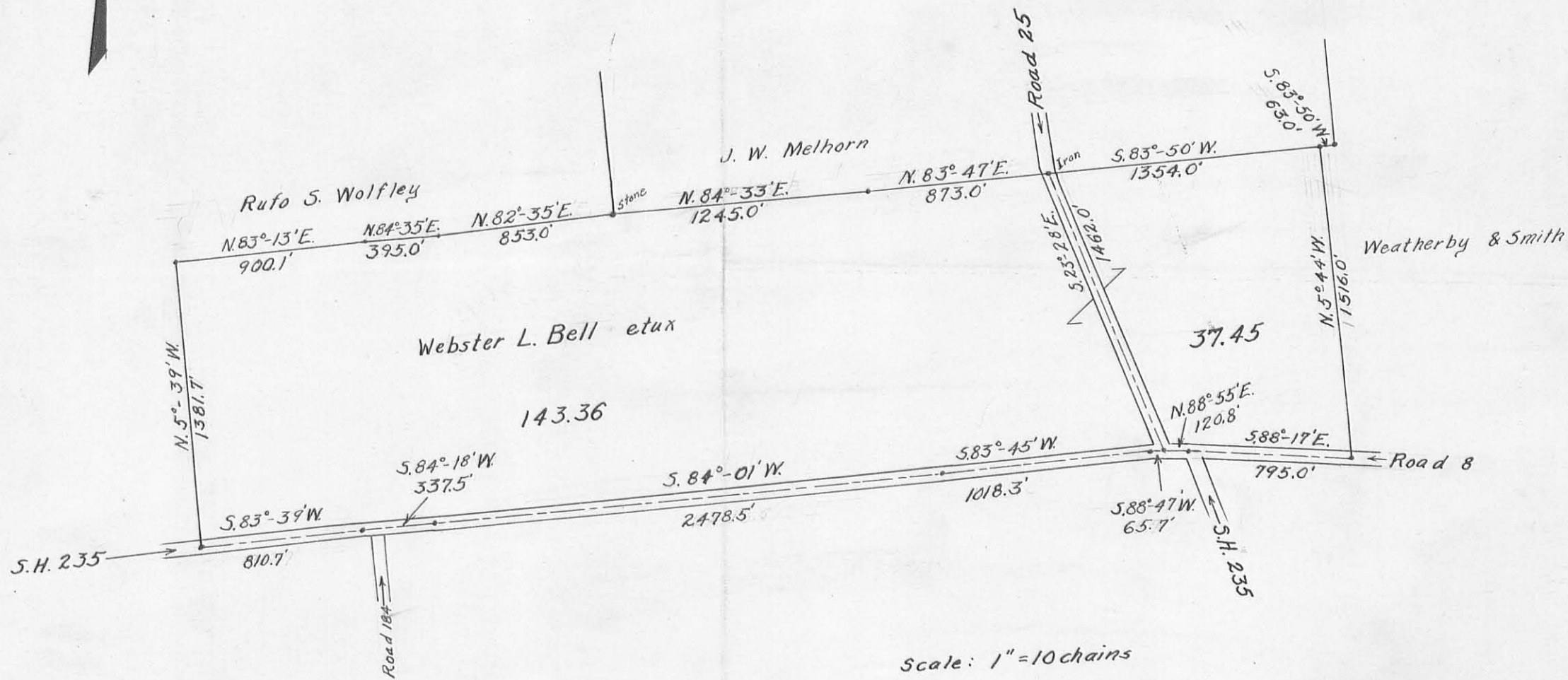

Beginning at a point in the center of a concrete road S.H. 235 (State Route 32) said point being the center of County Road No.25 (sometimes called the Lease Road) thence N. $88^{\circ} 55'$ E. 120.8 feet to a large spike in the center of County Road No.8; thence with the center of Road 8; S. $88^{\circ} 17'$ E. 795.0 feet to a stake at Weatherly and Smith S.W. corner, said stake being N. $5^{\circ} 44'$ W. 5.28 feet from an iron pin; thence with Weatherly and Smith West line N. $5^{\circ} 44'$ W. 1516.0 feet to a point in *J.W. Melhorn's* South line said point being S. $83^{\circ} 50'$ W. 63.0 feet from *Melhorn's* S.E. corner; thence with *Melhorn's* South line S. $83^{\circ} 50'$ W. 1354.0 feet to an iron in center of Road No.25; thence with center of Road No.25 S. $23^{\circ} 29'$ E. 1462.0 feet to the place of beginning, said tract containing 37.45 acres more or less and being the same tract as surveyed May 3, 1934 as shown in Logan County Surveyor's Book 584 Page 8.

(1566) 1D-2

INDEXED ON MAP

Bell Survey
 Jefferson Township
 Logan County, Ohio
 1934

V.M.S. 3439



Field Notes Book 584 Page 7 & 8
 Logan County Surveyor's Records

1566 IP

INDEXED ON MAP

Webster L. Bell

The following described Real Estate situated in Jefferson Township, Logan County, Ohio, and being in O. V. M. S. No. 3439

Beginning at the point of intersection of the center line of County Highway No. 230 with the center line of S. H. No. 235 (U.S.S. Route No. 33) and in the west line of O.V.M. S. No. 3439, thence with the center line of said S. H. No. 235 N. $83^{\circ} 39'$ E. 403.6 feet, N. $65^{\circ} 19'$ E. 553.3 feet, and N. $66^{\circ} 49'$ E. 359.7 feet to a point at the southeast corner of O. E. Tait's 20.00 acre tract, (said point being at station 99+55 of the Right-of-way plans of S. H. No. 235 (U. S. Route 33) as shown on Sheet 6 in File L-6, Logan County Engineers Office), said point also being the beginning point of this description thence with O. E. Tait's east line N. $5^{\circ} 39'$ W. 290.0 feet, thence N. $79^{\circ} 50'$ E. 451.27 feet, thence S. $5^{\circ} 39'$ E. 320.00 feet to the center of said S. H. No. 235, thence with said center line S. $83^{\circ} 39'$ W. 450.00 feet to the place of beginning containing 3.15 acres.

The above 3.15 acre tract is taken from the southwest corner of Webster L. Bell et ux 142.50 acre tract.

File with E. K. Coe's Description

(1566) 2D-1

INDEXED ON MAP

WEBSTER L. BELL

The following described real estate situated in Jefferson Township, Logan County, Ohio and being in O. V. M. S. #3439.

Beginning at the point of intersection of the center line of County Highway #230 with the center line of State Highway #235 (Route 33) and in the west line of O. V. M. S. #3439, thence with the center line of S.H. #235 N. $66^{\circ}-49'$ E. 359.7 feet, N. $65^{\circ}-19'$ E. 553.3 feet and N. $83^{\circ}-39'$ E. 853.6 feet to a point at the southeast corner of W. M. Williams etux 3.15 acre tract, (said point being at Station 104405 of the Right-of-way plans of S.H. #235 as shown on sheet 6 in file L-6, Logan County Engineer's Office) said point also being the beginning point of this description, thence with Williams east line N. $5^{\circ}-39'$ W. 320.0 feet, thence N. $83^{\circ}-39'$ E. 380.0 feet, thence S. $5^{\circ}-39'$ E. 320.2 feet to the center of said S.H. #235, thence with the said center line S. $84^{\circ}-18'$ W. 19.3 feet and S. $83^{\circ}-39'$ W. 360.7 feet to the place of beginning containing 2.79 acres.

The above 2.79 acre tract is taken from the Webster L. Bell etux 139.35 acre tract.

1566 2D2