

R.R. Spike R.R. Spike R.R. Spike R.R. Spike

N 84.95 E 27.10 ch

6.95 ch
S 5° 55' E

4000'S
S 30° 31' W

4000'S
S 94° 31' W

2.8 ch
S 62° 34' W

18.45 ch
S 5° 50' E

31.04
SURVEY LINE

100.00 Acres

111.70 Acres

41.84 ch
S 5° 27' E

Iron stake

Iron stake

Stone

S 85° 13' W 27.25 ch
17.56 ch

9.67 ch

38.13
N 50° 27' E
63.17 ch

S 60° 05' E 21.58 ch

S 86° 13' W 22.05 ch
stone

PART OF BEN SHOOT LAND
IN SURVEY 3327

INDEXED ON MAP
86B 1 P 2

INDEXED ON MAP

(868) 2D-1

Benj. S. Shroets See Book 403
Pg 16

Jefferson Twp

S.W.V. 3441 - 3327

1609
- 142

34.475

INDEXED ON MAP

868 2D-2

Benj. S. Shoote Surs. 3327-3441 - 58-121

Beg at a post & Road from Taneefield to Harper
& S.E. corner Jas M. Sunston in Surs. 3441 Thence
N $9\frac{1}{2}$ E 14.2 P to a post Thence N $12\frac{1}{2}$ W 109.6 P to
post in Road from Bft to Marion Thence N $82\frac{1}{4}$ E
110.8 P. to N.E. corner of Surs. 3441 Thence N $79\frac{3}{4}$
E 165.9 P to a post in Road. Thence S $1\frac{1}{2}$ E
82.4 P to a post Thence N 80 E 8.9 P. to a post
Thence S $10\frac{1}{2}$ E 89.2 P to a Post Thence S $81\frac{1}{2}$ W
71 P. to a post. Thence S $10\frac{1}{2}$ E 86.2 P to a post
Thence S 81 W 87.3 P to S.W. corner of Surs. 3327


Thence N 10 1/2 W with survey line 128.5 P to a
post Thence S 82 W 112.8 P to beg, Cont 300 H.

INDEXED ON MAP
968 20-3

INDEXED ON MAP

Chas. B. Little Surv. 3327 - 35.08 A


Beg. at N W corner surv. 3327 a buckeye, Hickory, & Sugar. Thence S 12 E 165 P to a small black walnut on bank of Rushcreek. Thence N 78 1/2 E 159 1/2 P to a maple & Elm. Thence N 11 1/2 W 81 1/2 P to a stake at edge of Lake. Thence with lake to stake near 2 ash. Thence N 11 1/2 W 88 P to a stake, white walnut 2 sugars from a root in line of said surv. Thence with north line S 78 W 121 1/2 P to beg. cont 144 1/2 A



Chas & Littler Surv. 3441 - 56.50 A 115-346


Beg. at N. E. corner Parker + E line Surv 3341

Thence S 80W 100 P. to large beech Thence N 12 W
60 P to stake by creek Thence N 11 W 14 $\frac{3}{4}$ P to a
stone Thence N 80 E 38 P to a stone Thence N
14 W 25 $\frac{1}{2}$ P to a stake Thence N 80 E 63 P to
a beech in E line of Surv. 3441 Thence with
Surv. line S 12 E 100 P to beg cont 56.51 A.



Susie E Arbogast Surv. 3327 - 77.67 A 105-494

Beg. at a stone line Surv. 3327 & SE corner
Joel Arbogast Thence S $11\frac{1}{2}$ E 48.8 P to a stone
in E of road an ash 6" N 82 E 6 lk Thence S $78\frac{1}{4}$
W 153.7 P to a stone an ash 8" S 16 E 96 lk Thence
S $79\frac{1}{2}$ W 92.6 P to a stone corner to Ed Kitchen
land Thence N $11\frac{1}{2}$ W 81 P to a post in Rushcreek
Lake Thence N $79\frac{1}{2}$ E 243.4 P to beg cont 102.6
A. Except 30 A off N side.



INDEXED ON MAP
268 2D-7

69.45
+

Emerson Collins Surv. 3327 - 45.18 A 122 - 630

Begin at a stake E of Rushcreek Lake Pike
NW corner to land formerly owned by Catherine
Farmer. Thence with E of Pike S 70 W 29.11
ch to an angle in Pike where Pike is intersected
by county Road. Thence with Pike S 82 1/2 W
23.09 ch to a stake NE corner to Benj S Shoote
Thence, with Shoote's line S 6 3/4 E 5.95 ch
to a stake. Thence S 10 W 3.25 ch to a Post
Thence S 19 1/2 W 6 ch to Post Thence S 70 E 1.60
ch to stake Thence S 47 E 3.75 ch to Post in

in W. Line of Joe Anely Thence $N 5 \frac{1}{2} W 408$
ch to a stone N W corner of Anely Thence
With Anely N line $N 82 \frac{1}{2} E 51.80$ ch to a
post S W corner to Fancher Land Thence
 $N 7 \frac{1}{2} W 26.43$ ch to beg. cont. 111.21 A

INDEXED ON MAP
Blot 2D-E

Joseph T. Ansley Surv. 3327 - 137.50 A 97-183

Beg. at a Post & line of surv 3327 S^E corner
to land formerly owned by Jas Elliott Thence
S 11 $\frac{1}{2}$ E 89.2 P. to N.E. corner of Geo & Henry
Thence S 79 W 243.5 P. to an ash tree Thence
N 11 $\frac{1}{2}$ W 89.2 P to a post from which a white
elm 2" bears. S 76 $\frac{1}{2}$ W 10.4 P. & Buckeye 8" N
31 W 4.6 P. Thence N 79 E 243.5 P. to beg.
cont. 137 $\frac{1}{2}$ A.

INDEXED ON MAP
868-20-9

Wm. T. Rogers Surr. 3327 - 8325 A. 122 - 379

Beg. at a stone in the field NW corner to Joel
Henry Thence S 10° E 86 P to a stake SW corner
to Henry & in S line of Surr. Thence S 80° W
155 P to a stake ^{stone} in S. line of Surr. Thence
N 10° W 86 P. to a stake Thence N 80° E 155 P. to
beg. cont 83 $\frac{1}{4}$ A.

INDEXED ON MAP

968 20-10

T Ct Geo M. Vanica Surv. 3438 - 75.50 A 126 + 4.78

Beg. at 2 Lynn & Hickory N^e corner B. Watkins
 81 A. Thence N 10 W 72 P to 2 Lynn N^e corner
 Surv. 3438 Thence S 80 W 404 P. to stake
 in swampe in W line Surv. Thence S 10 E
 70 P. to a stake Thence N 80 E 404 P. to
 beg cont 178 A.

Except 78 A + 24 to off E^e ?

INDEXED ON MAP
 868 2D-11

33.85A.
Stephens

Littler
100P

35.06A
Littler

Littler

77.67A

N 82 1/4 E 110.18 P.

N 79 3/4 E 165.9 P.

Post

S 1 1/4 E 81.4 P.

Collins 45.18 A.

Stone 408 ch
Collins Deed

3327

3441

Benj. S. Shoats

Duff

96.00A.

N 12 1/2 W 109.6 P.

111.7
N 80 E 89 P

S 10 1/2 E 89.2 P.

Ansley 137.50 A.

Elm Tree
Ansley's Deed

N 9 1/2 E 14.2 P.

S 82 W 112.8 P.

Post

Standard Real Estate
Co. of Marion

100 Acres
99.87

Post

S 81 1/4 W 71 P.

40.76 A

7

N 10 1/4 W 128.5 P.

S 10 1/2 E 86.2 P.

Rogers 83.25 A

Stake & Stone
Rogers's Deed

42.25 A

oak + white

Post

S 81 W 87.3 P.

Vanica 75.50 A.

110.50 A.

INDEXED ON MAP

266B 2P