

PAUL DEWEESE ET UX  
to  
GRETNA BRETHERN CHURCH

Received 5-7-85

The following described real estate situated in the Township of Harrison, County of Logan, State of Ohio and being a part of the east half of the southwest quarter of Section No. 21, Town 3, Range 14, B.M.R.S. and being more particularly described as follows:

Beginning at an iron pipe found at the intersection of the centerlines of C. H. No. 11 (Silver Lake Pike) and T. R. No. 46, said iron pipe being Station No. 240 + 66.9 of the C. H. No. 11 survey as shown in Logan County Engineer's Field Book No. 702 Page 23 and being Station No. 80 + 04.0 of the T. R. No. 46 survey as shown in Logan County Engineer's Field Book No. 687 Page 78 and said iron pipe being the northeast corner to the southwest quarter of said Section No. 21;

Thence with the centerline of C. H. No. 11 and the north line of the southwest quarter, N. 85° 07' W. 152.00 feet to a R. R. Spike set at the northwest corner to the Gretna Brethern Church lot, and the true place of beginning for this survey;

Thence with the west line of said church lot, S. 5° 00' W. 330.00 feet to a 5/8" Iron Bar set at the southwest corner to said church lot, passing through a 5/8" Iron Bar set at 30.00 feet;

Thence N. 85° 07' W. 132.00 feet to a 5/8" Iron Bar set;


Thence N. 5° 00' E. 330.00 feet to a R. R. Spike set in the north line of the southwest quarter and the centerline of C. H. No. 11, passing through a 5/8" Iron Bar set at 300.00 feet;

Thence with the north line of said southwest quarter and the centerline of said C. H. No. 11, S. 85° 07' E. 132.00 feet to the place of beginning, containing 1.00 Acre, more or less, of which 0.091 Acres are in the right of way of C. H. No. 11.

I hereby certify that this is a true and accurate survey made by me on April 20, 1985 and is taken from a 78.83 Acre tract in the name of Paul and Zilpha DeWeese as recorded in Deed Vol. 248 Page 271 (12-18-1957) and being Permanent Parcel No. 10-104-00-00-005.

*Leslie H. Geeslin*

Leslie H. Geeslin, P.S.  
Reg. Sur. No. 5248  
Rushsylvania, Ohio



Received 5-7-85 OK

C. H. No. 11

IRON PIPE FD.

R.R. SPIKE SET.

S. 85°-07' E. 132.00'

R.R. SPIKE SET

N. 85°-07' W. 152.00'

(0.091 ACRES)

330.00'

30.00'

330.00'

1.00 ACRES.

N. 5°-00' E.

S. 5°-00' W.

GREYNA BRETHERN CHURCH.

1.302 ACRES.

330.0'

T. R. No. 46

S. 5°-00' W.

132.00'

N. 85°-07' W.

152.00'

5/8" IRON BAR FD.

0.52 ACRES.


● - 5/8" x 30" REBARS SET, (CAPPED)

DE WEESE TO  
GREYNA BRETHERN CHURCH  
SECTION 21 T.3 R.14 BMRS  
HARRISON TOWNSHIP  
LOGAN COUNTY, OHIO  
APRIL 20, 1985

SCALE: 1" = 50'



Leslie H. Geeslin  
LESLIE H. GEESLIN, P.S.  
REG. SUR. No. 5248  
RUSHSVLVANIA, OHIO 43347



ZILPHA M. DEWEESE  
to  
GREYNA BRETHREN CHURCH

The following described real estate situated in the Township of Harrison, County of Logan, State of Ohio and being a part of the east half of the southwest quarter of Section No. 21, Town 3, Range 14, B.M.R.S. and being more particularly described as follows:

Beginning for reference at an iron pipe found at the intersection of the centerlines of C. H. No. 11 (Silver Lake Pike) and T. R. No. 46, said iron pipe being Station No. 240 + 66.9 of the C. H. No. 11 survey as recorded in Logan County Engineers Field Book No. 702 Page 23 and being Station No. 80 + 04.00 of the T. R. No. 46 survey as recorded in Logan County Engineer's Field Book No. 687 Page 78 and said iron pipe being the northeast corner to the southwest quarter of said Section No. 21;

Thence with the centerline of C. H. No. 11 and the north line of the southwest quarter, N. 85° 07' W. 284.00 feet to a R. R. Spike found at the northwest corner to a 1.00 Acre tract in the name of the Greyna Brethren Church as recorded in Official Record Volume 2 Page 457 (5-29-1985) and being the true place of beginning for this survey, (Note: The centerline of C. H. No. 11 is the basis of bearing for this survey);

Thence with the west side of said 1.00 Acre tract, S. 5° 00' W. 330.00 feet to a 5/8" x 30" Rebar found at the southwest corner to said tract, passing through a 5/8" x 30" Rebar found at 30.00 feet;

Thence with the south line of said 1.00 Acre tract, S. 85° 07' E. 132.00 feet to a 5/8" x 30" Rebar found at the southwest corner to the original church lot and the northwest corner to a 0.52 Acre tract in the name of the Greyna Brethren Church as recorded in Deed Volume No. 249 Page 230 (12-18-1957);

Thence with the west line of said tract, S. 5° 00' W. 150.00 feet to a 5/8" x 30" Rebar found at the southwest corner to said lot;

Thence with the south line of said tract, S. 85° 07' E. 152.00 feet to a 5/8" Rebar found in the centerline of T. R. No. 46 and the east line of said southwest quarter of said Section No. 21;

Thence with the centerline of T. R. No. 46 and the east line of said quarter section, S. 5° 00' W. 159.20 feet to a R. R. Spike set in line of an east-west fence;

Thence with said fence line, N. 84° 37' 12" W. 646.92 feet to a 5/8" x 30" Rebar set next to a wood corner post, passing through a 5/8" x 30" Rebar set at 25.00 feet;

Thence N. 4° 59' 56" E. 633.59 feet to a R. R. Spike set in the centerline of C. H. No. 11 and also being the north line of said southwest quarter, passing through a 5/8" x 30" Rebar set at 603.59 feet;


Thence with the centerline of C. H. No. 11 and the north line of said quarter section, S. 85° 07' E. 362.92 feet to the true place of beginning, containing 295,293.24 square feet or 6.779 Acres, more or less.

Of the above, there is 0.250 Acres in the right of way of C. H. No. 11 and 0.091 Acres in the right of way of T. R. No. 46, making a total of 0.341 Acres, more or less.

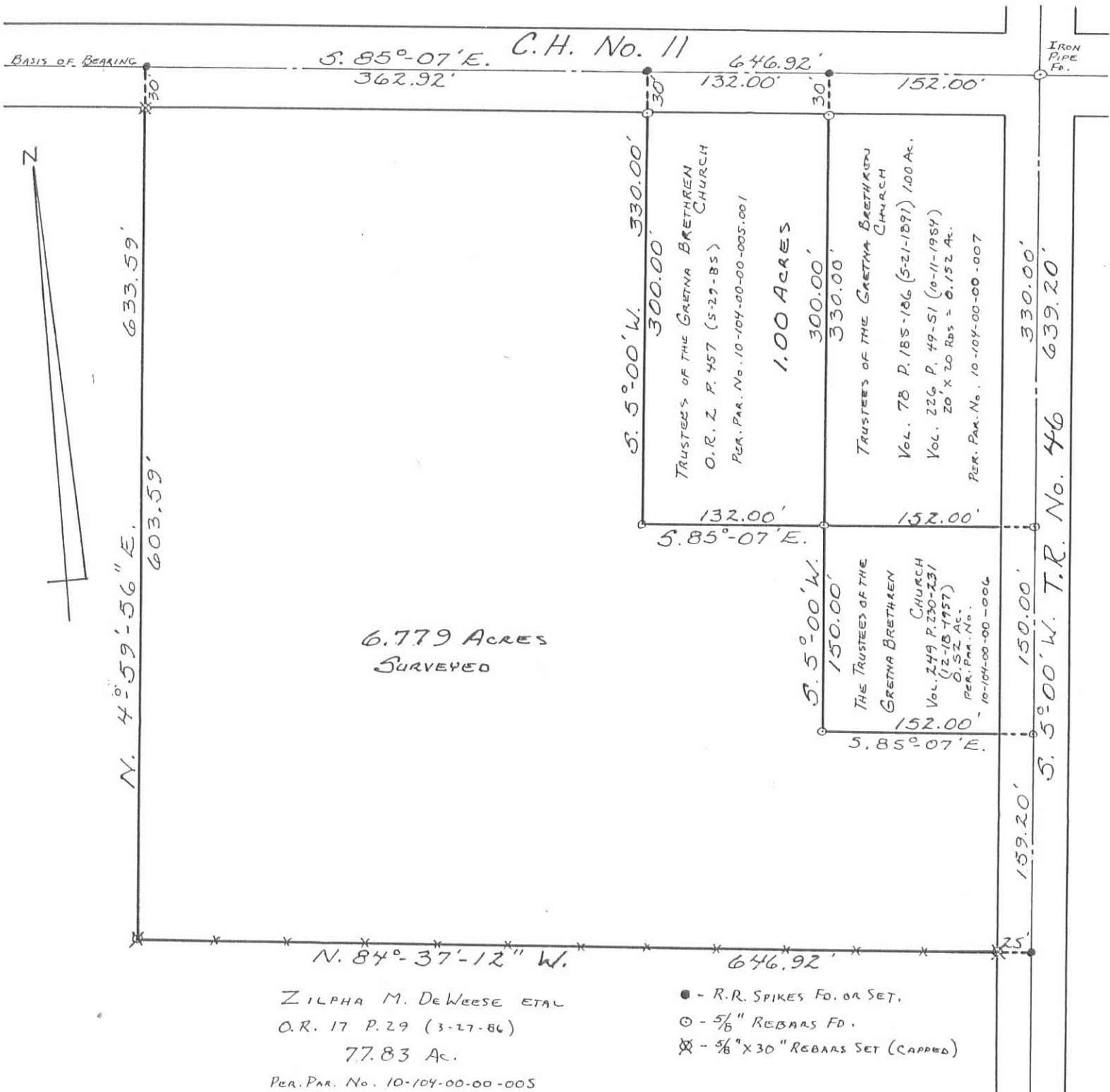
I hereby certify that this is a true and accurate description of a field survey made by me on August 19, 1987.



*Daniel E. Gilbert*  
Daniel E. Gilbert, P.S.  
Reg. Sur. No. 5402  
400 N. Park St.  
Bellefontaine, Ohio 43311



# MAP ROOM.



DEWEESE TO  
GRETNA BRETHREN CHURCH  
SECTION 21 T.3 R.14 BMRS  
HARRISON TOWNSHIP  
LOGAN COUNTY, OHIO  
AUGUST 19, 1987

SCALE: 1" = 100'

REVISED: 8-31-87 DEG



INDEXED ON MAP  
73702P

Daniel E. Gilbert  
DANIEL E. GILBERT, P.S.  
REG. SUR. No. 5402  
400 N. PARK ST.  
BELLEFONTAINE OHIO  
43311