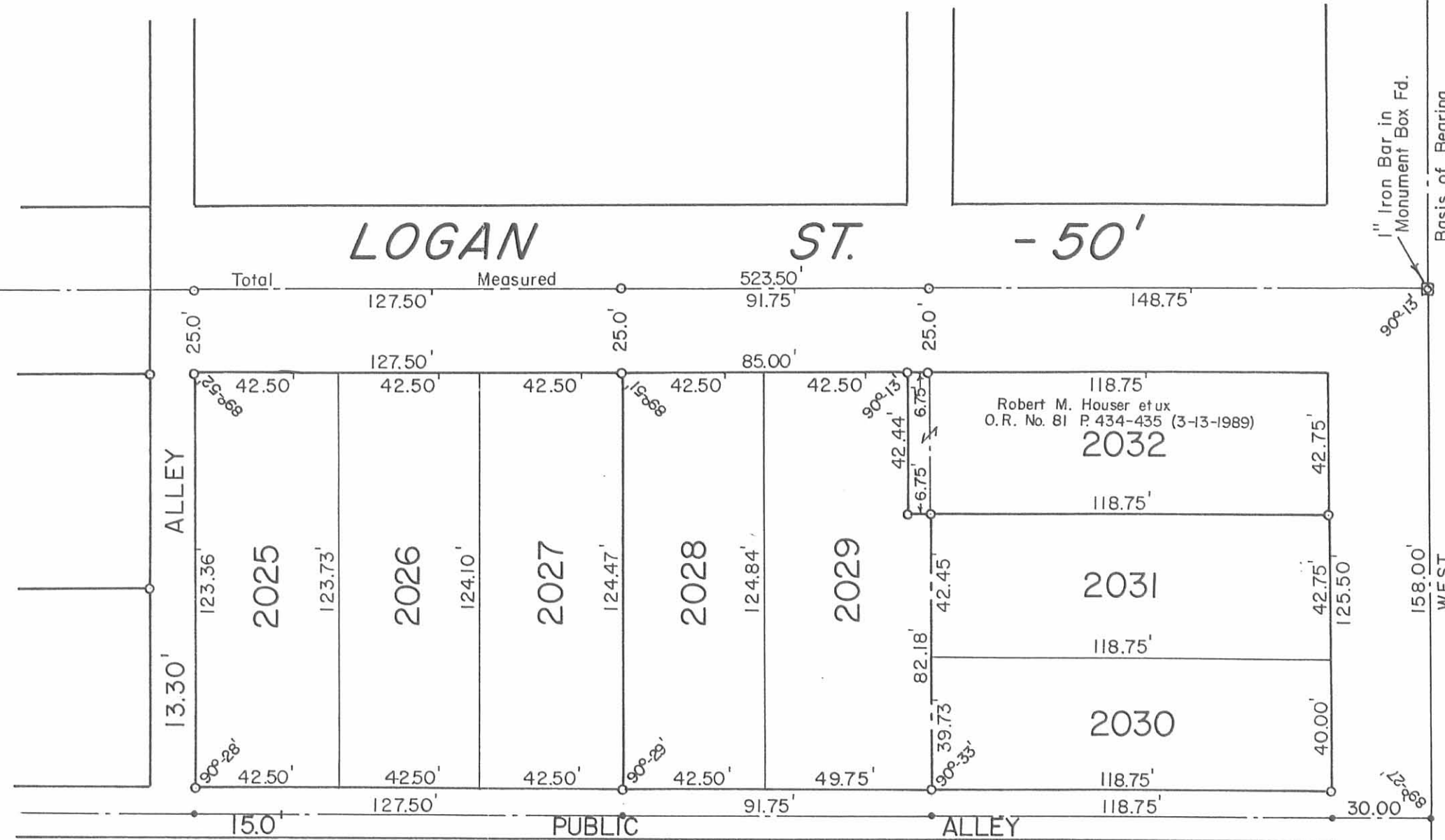


1" Iron Bar in Monument Box Fd. W. Sandusky Ave.

1" Iron Bar in Monument Box Fd.

Basis of Bearing

W. COLUMBUS AVE. - 60'



Reference:
WOOLMAN - KNIGHT ADDITION
Plat Cabinet A, Slide 35.

Deed Reference:
Charles Edward Smith et ux (Lots 2025 thru 2031).
D. Vol. No. 371 P. 630 (7-16-1977).


Alley Vacation - Ord. 3105
D. Vol. No. 310 P. 429 (11-26-1965).

● - P. K. Nails Set.

○ - 5/8" x 30" Rebars Fd. or Set.

N

INDEXED ON MAP
7944 IP



Survey of Lots No. 2025 thru 2031
City of Bellefontaine, Harrison Township,
Logan County, Ohio.

SCALE: 1" = 40'

APPROVED BY:

DRAWN BY DEG

DATE: 9-6-1989

REVISED

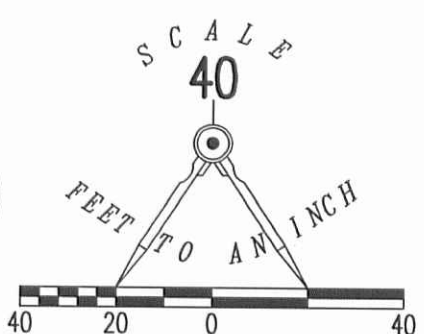
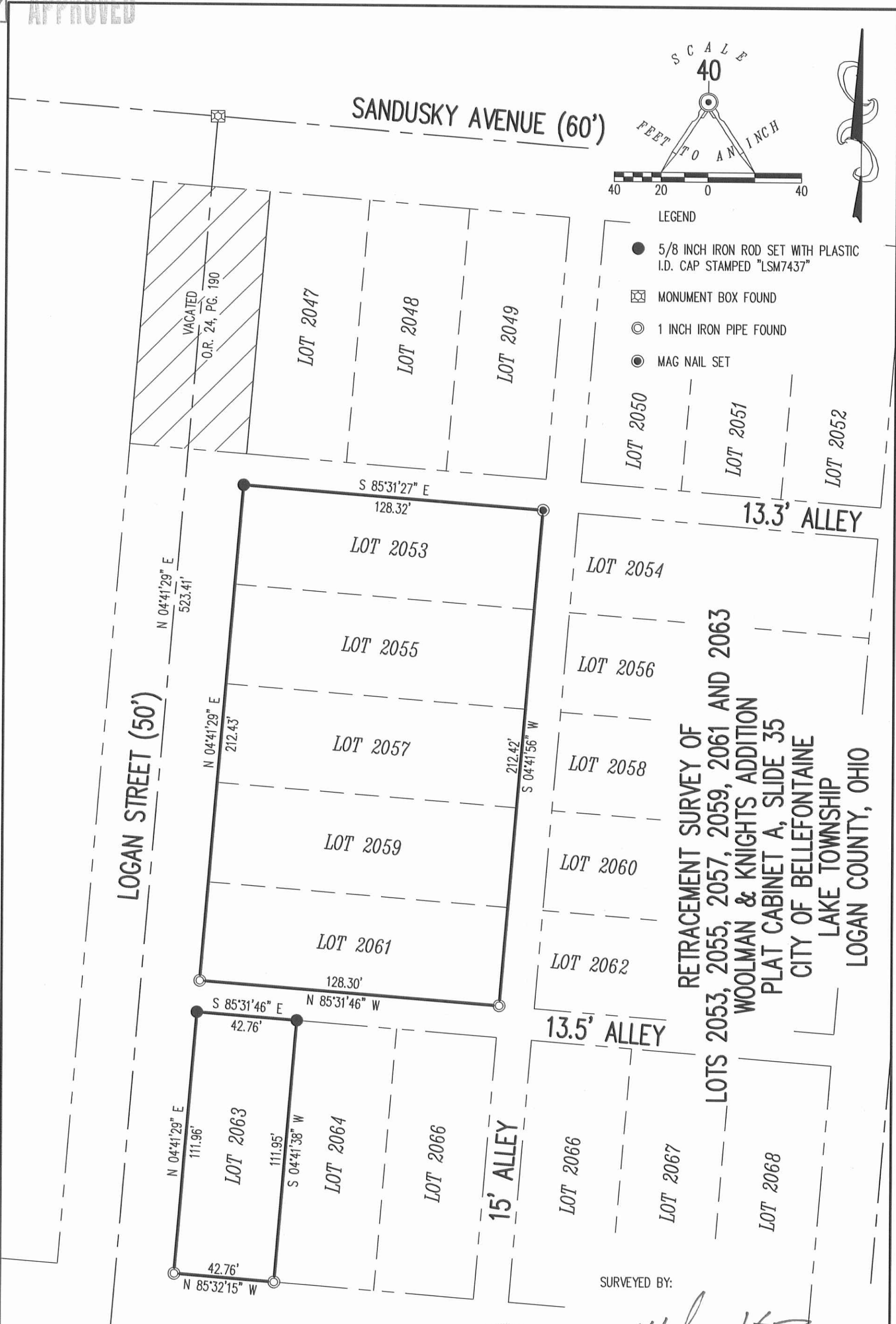
Daniel E. Gilbert

Daniel E. Gilbert, P.S.
Reg. Sur. No. 5402

DRAWING NUMBER
089-053

9-24-14

APPROVED



LEGEND

- 5/8 INCH IRON ROD SET WITH PLASTIC I.D. CAP STAMPED "LSM7437"
- ☒ MONUMENT BOX FOUND
- 1 INCH IRON PIPE FOUND
- MAG NAIL SET

RETRACEMENT SURVEY OF
 LOTS 2053, 2055, 2057, 2059, 2061 AND 2063
 WOOLMAN & KNIGHTS ADDITION
 PLAT CABINET A, SLIDE 35
 CITY OF BELLEFONTAINE
 LAKE TOWNSHIP
 LOGAN COUNTY, OHIO

SURVEYED BY:

William K. Bruce
 WILLIAM K. BRUCE
 PROFESSIONAL SURVEYOR 7437
 SEPTEMBER 16, 2014



COPYRIGHT 2014 BY:
LEE SURVEYING & MAPPING CO., INC.
 117 North Madriver Street
 BELLEFONTAINE, OHIO 43311
 (937) 593-7335
 WWW.LSMINC.US
 surveys@lsminc.us

ADW D0914 58060914 L-5806-3

2 WORKING DAYS
BEFORE YOU DIG
 CALL TOLL FREE **800-362-2764**
 OHIO UTILITIES PROTECTION SERVICE

INDEXED ON MAP
 7944 2P