

LESLIE H. GEESLIN
REGISTERED SURVEYOR NO. 5248
P. O. BOX 274
RUSHSVLVANIA, OHIO 43347

TELEPHONE: (513) 468-2793

PUGH TO NORTON
October, 1988

The following described real estate situated in the State of Ohio, County of Logan, Township of Lake, being part of Lot 3621 of Sparks' Addition to the City of Bellefontaine in Virginia Military Survey 4478 and more particularly described as follow:

Beginning at a 1 inch iron pipe found at the northeast corner of Lot 3621 in the west line of Summit drive.


Thence with said west line S. 21^o 35' W. 2.00 feet to a 0.625 inch iron bar set.

Thence N. 81^o 00' 08" W. 31.36 feet to a point in the north line of said Lot 3621.

Thence S. 84^o 31' E. (This bearing is assumed and all other bearings are from angles and distances measured in this field survey) 31.87 feet to the place of beginning.

Containing 31 square feet.

The above described 31 S. F. tract is in the northeast corner of Lot 3621.



Leslie H. Geeslin

LESLIE H. GEESLIN
REGISTERED SURVEYOR NO. 5248
P. O. BOX 274
RUSHSVLVANIA, OHIO 43347

TELEPHONE: (513) 468-2793

NORTON TO PUGH
October, 1988

The following described real estate situated in the State of Ohio, County of Logan, Township of Lake, being part of Virginia Military Survey 4478 in the City of Bellefontaine and more particularly described as follows:

Beginning at a 1 inch pipe found in the east line of Donald F. Mills' 2.64 acre tract as described in D. B. Vol. 407 Page 675 at the northwest corner of Lot 3621 of Sparks' Addition.


Thence with said Mills' east line N. 5° 10' E. 6.00 feet to a 0.625 inch iron bar set.

Thence S. 81° 00' 08" E. 97.80 feet to a point in the north line of said Lot 3621.

Thence with said north line N. 84° 31' W. (This bearing is assumed and all other bearings are from angles and distances measured in this field survey) 97.57 feet to the place of beginning.

Containing 341 square feet.

The above described 341 S.F. tract is in the southwest corner of Richard A. Norton's 0.44 acre tract as described in D.B. Vol 293 Page 164.



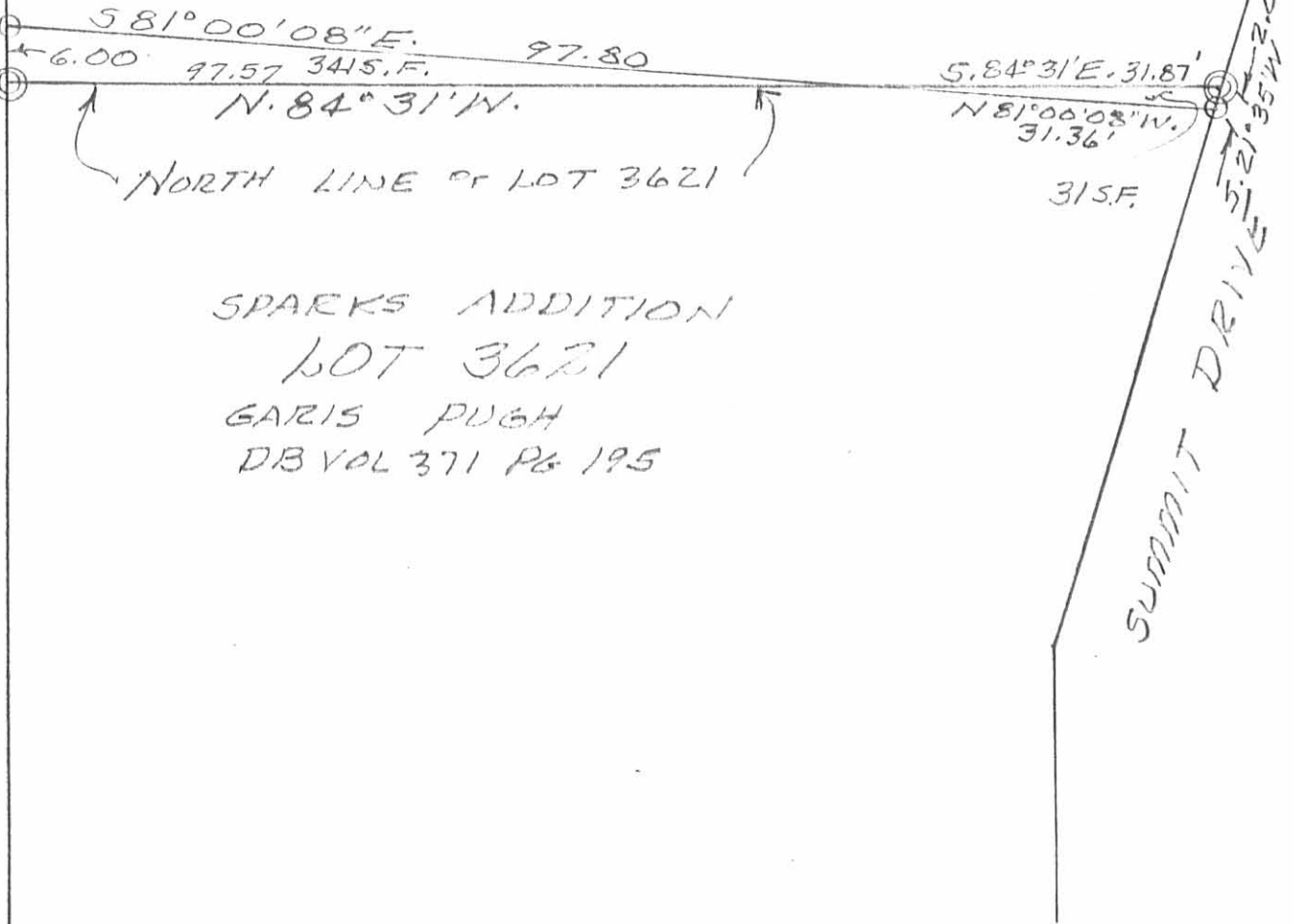
Leslie H. Geeslin



RICHARD D. NORTON
 0.44 AC.
 DB VOL 293 PAGE 164

DONALD F. MILLS
 2.64 AC.
 DB VOL 407 PG 675

N. 5° 10' E.



SPARKS ADDITION
 LOT 3621
 GARIS PUGH
 DB VOL 371 PG 195

SURVEY OF 0.01 AC. TRACT
 IN VIRGINIA MILITARY SURVEY
 4478, LAKE TOWNSHIP, LOGAN
 COUNTY, OHIO IN THE CITY
 OF BELLEFONTAINE FOR
 GARIS PUGH.

OCTOBER, 1988

LEGEND:

- = 5/8" IRON BAR SET SCALE: 1" = 20'
- ⊙ = 1" PIPE FOUND



INDEXED ON MAP
 7848 1P

Leslie H. Geeslin
 LESLIE H. GEESLIN
 EUSHSVANANIA, OHIO