

Robert D. McDonald et ux  
to  
Paul H. Eichmeyer (Dec'd)  
Part of Lot No. 2932

The following described real estate situated in the City of Bellefontaine, Township of Lake, County of Logan, State of Ohio and being a part of Lot No. 2932 of Braden's Addition to the City of Bellefontaine as recorded in Plat Cabinet A Slide 61, Logan County Recorders Office and being more particularly described as follows:


Beginning at an iron bar set at the northwest corner to Lot No. 2933 and the southwest corner to Lot No. 2932 and the east line of Park Street (40 feet wide);

Thence with the west line of Lot No. 2932 and the east line of Park Street, N.  $5^{\circ} 45' 00''$  E. 6.00 feet to an iron bar set;


Thence S.  $88^{\circ} 01' 48''$  E. 60.21 feet to a tacked hub set in the line between Lots 2932 and 2933;

Thence with the line between said Lots 2932 and 2933, S.  $86^{\circ} 20' 18''$  W. 60.88 feet to the place of beginning, containing 179.97 Square Feet or 0.004 Acres, more or less.

I hereby certify that this<sup>is</sup> an accurate description of said premises as surveyed by me on June 7, 1986.



Daniel E. Gilbert, P.S.  
Reg. Sur. No. 5402  
105 Organ Street  
Bellefontaine, Ohio 43311



Paul H. Eichmeyer (Dec'd)

to

Robert D. McDonald etux

Part of Lot No. 2933

The following described real estate situated in the City of Bellefontaine, Township of Lake, County of Logan, State of Ohio and being a part of Lot No. 2933 of Braden's Addition to the City of Bellefontaine as recorded in Plat Cabinet A Slide 61, Logan County Recorders Office and being more particularly described as follows:


Beginning at an iron bar set at the northeast corner to Lot No. 2933 and the southeast corner to Lot No. 2932 and in the west line of a 12 foot public alley;

Thence with the east line of Lot No. 2933 and the west line of said 12 foot public alley, S.  $5^{\circ} 39' 00''$  W. 6.00 feet to an iron bar set;


Thence N.  $88^{\circ} 01' 48''$  W. 60.21 feet to a tacked hub set in the line between Lots 2933 and 2932;

Thence with the line between said Lots 2933 and 2932, N.  $86^{\circ} 20' 18''$  E. 60.88 feet to the place of beginning, containing 179.97 Square feet or 0.004 Acres, more or less.

I hereby certify that this is an accurate description of said premises as surveyed by me on June 7, 1986.

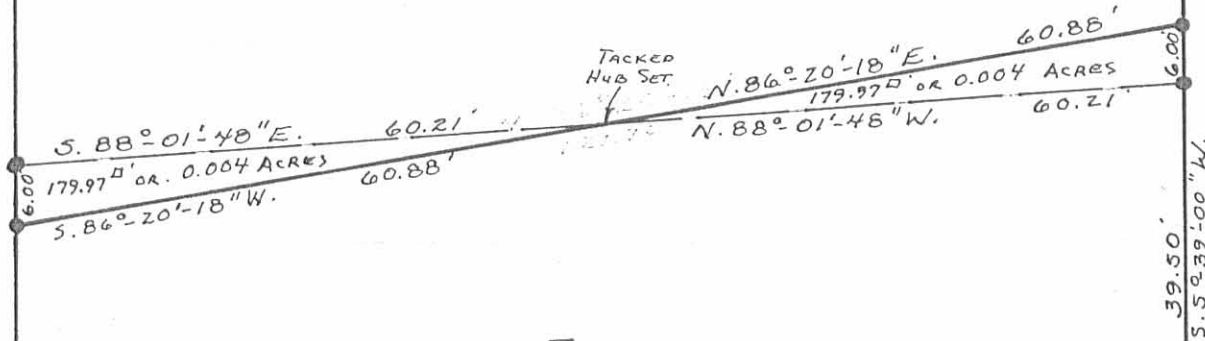


Daniel E. Gilbert, P.S.  
Reg. Sur. No. 5402  
105 Organ Street  
Bellefontaine, Ohio 43311



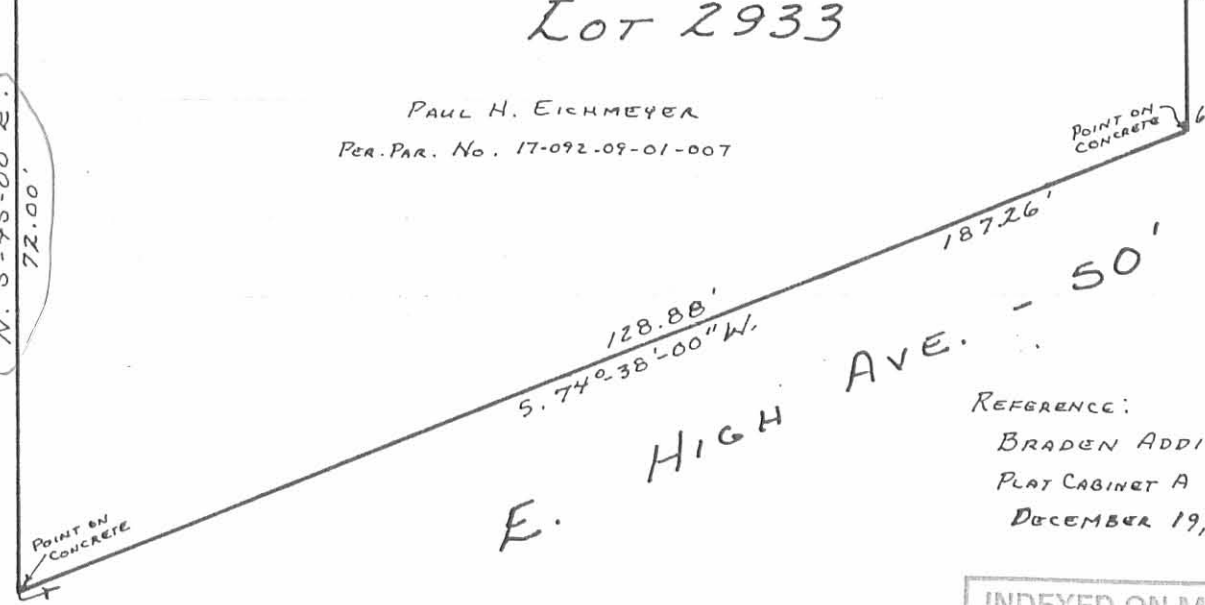
Lot 2932

ROBERT D. MCDONALD ETUX  
PER. PAR. No. 17-092-09-01-006



Lot 2933

PAUL H. EICHMEYER  
PER. PAR. No. 17-092-09-01-007



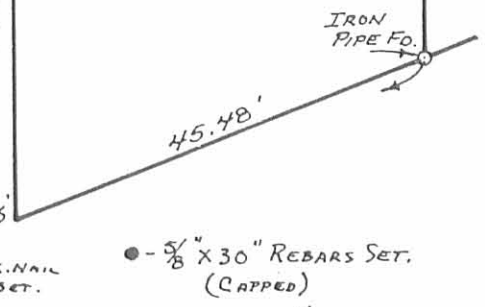
N. PARK ST. - 40'

PLAT.  
N. 5°-45'-00" E.  
72.00'

12' ALLEY

Lot 2934

KENNETH RICHARD URSINY ETUX  
PER. PAR. No. 17-092-09-01-008



E. HIGH AVE. - 50'

REFERENCE:  
BRADEN ADDITION  
PLAT CABINET A SLIDE 61  
DECEMBER 19, 1912

INDEXED ON MAP  
7538 1P

Basis of Bearing

Lot No. 2933  
CITY OF BELLEFONTAINE  
LAKE TOWNSHIP  
LOGAN COUNTY, OHIO  
MAY 31, 1986

SCALE: 1" = 20'

REVISED: JUNE 7, 1986 D.E.G. 086-011

Daniel E. Gilbert  
DANIEL E. GILBERT, P.S.  
REG. SUR. No. 5402  
105 ORGAN ST.  
BELLEFONTAINE, OHIO 43311



19.47

STATE OF OHIO  
DEPARTMENT OF REVENUE  
DIVISION OF LANDS AND SURVEYS