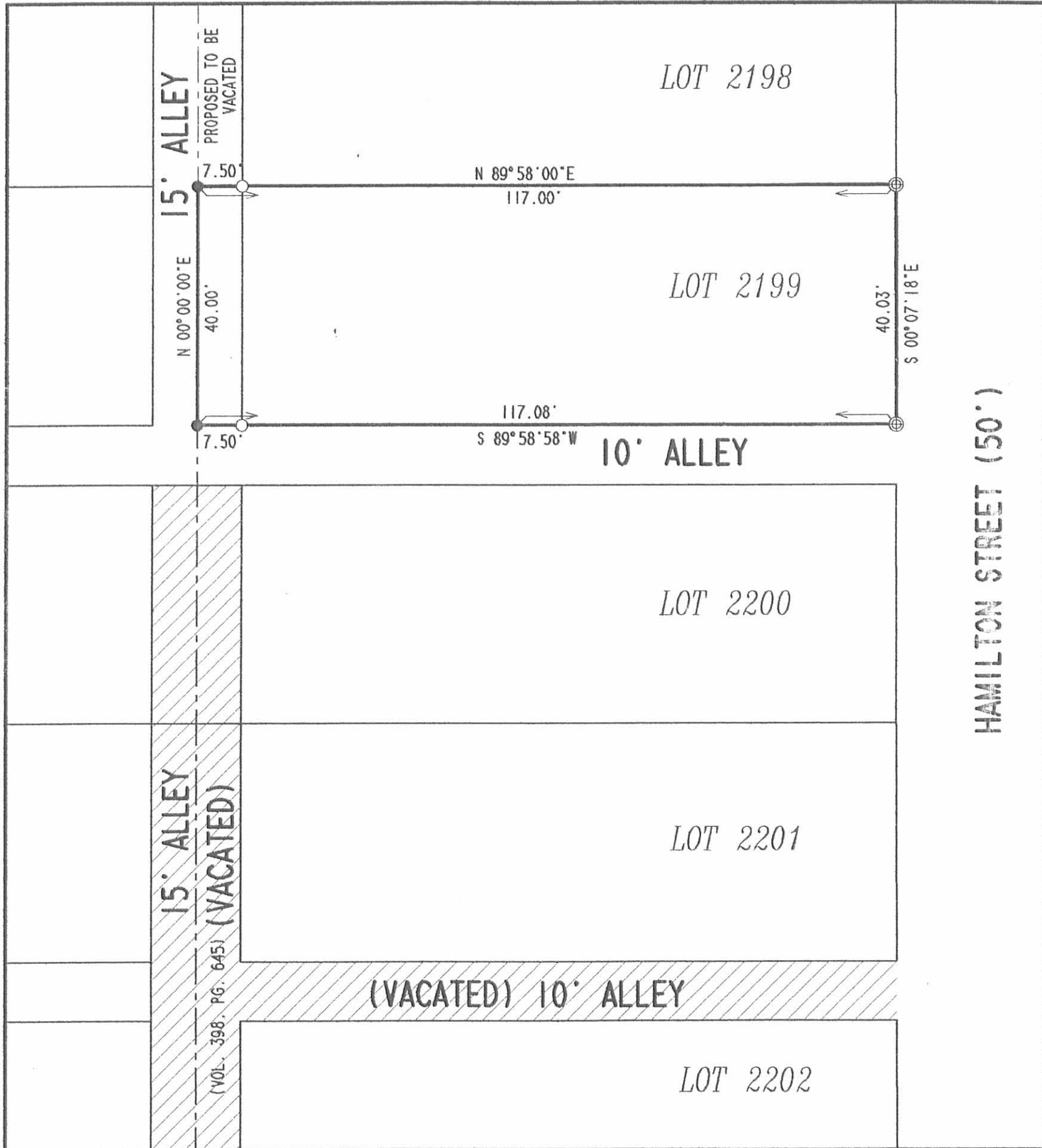
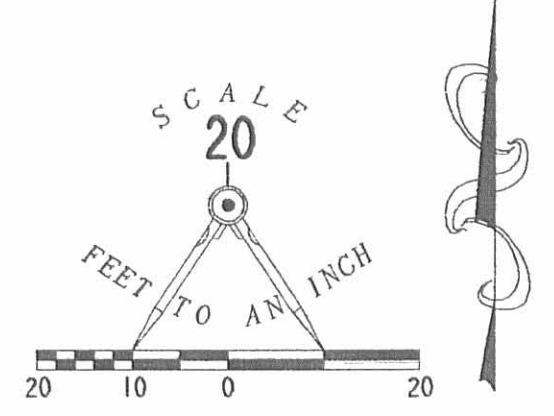


REC'D 5-5-03 SMyOK



LEGEND

- 5/8 INCH IRON ROD SET
- ⊕ CHISELED "X" FOUND
- 3/4 INCH IRON ROD FOUND



**RETRACEMENT SURVEY OF LOT 2199
 AND ONE HALF OF A 15 FEET WIDE ALLEY
 OF SPRING VALLEY ADDITION
 PLAT CABINET A, SLIDE 35
 CITY OF BELLEFONTAINE
 LAKE TOWNSHIP
 LOGAN COUNTY, OHIO**



ORIGINAL STAMP IN GREEN

SURVEYED BY:

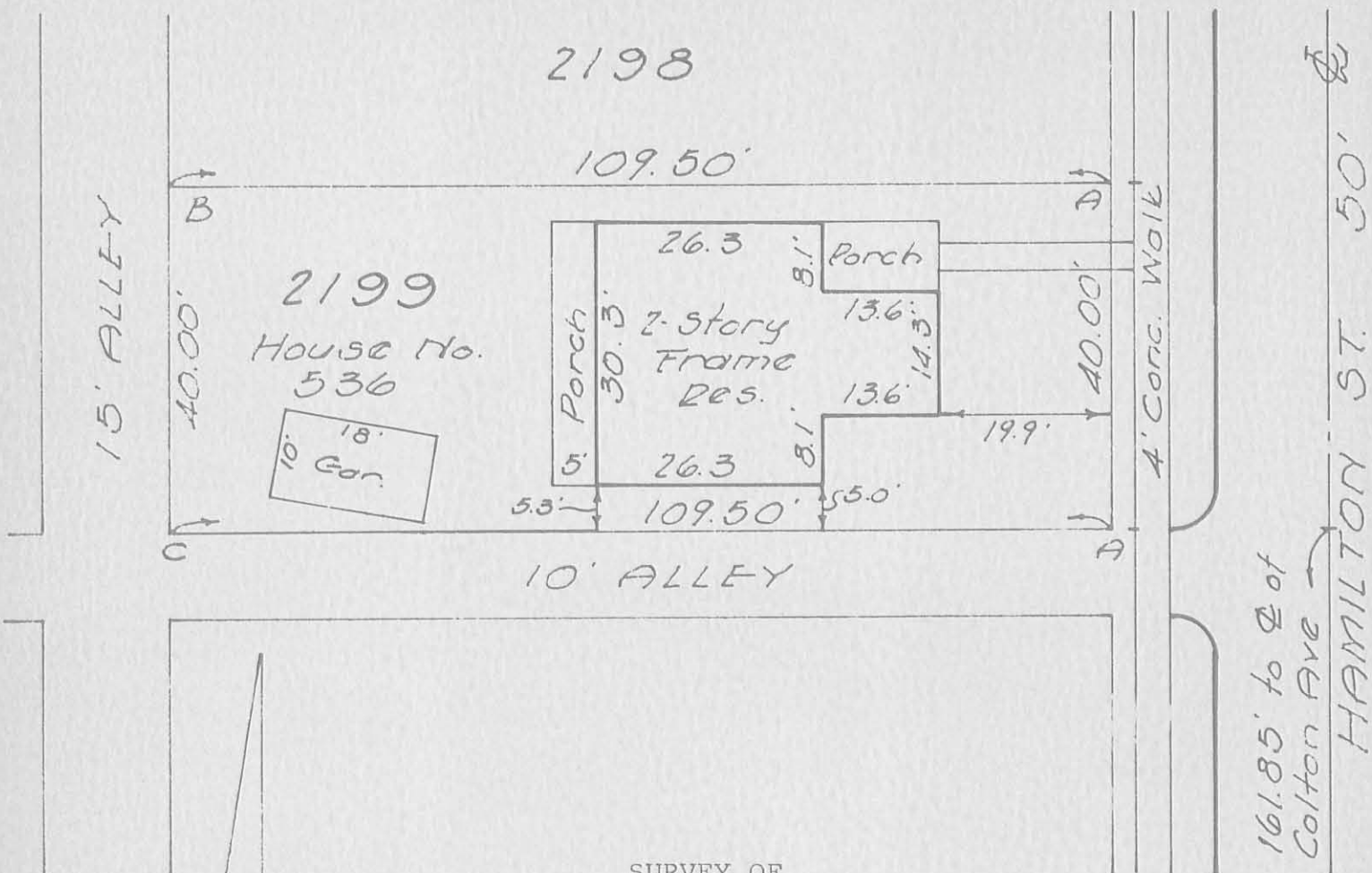

 WILLIAM K. BRUCE

PROFESSIONAL SURVEYOR 7437
 APRIL 18, 2003

COPYRIGHT 2003 BY:
LEE SURVEYING & MAPPING CO., INC.
 117 North Madriver Street
 BELLEFONTAINE, OHIO 43311
 (937) 593-7335

D 407 JLOPEZ L-227-3

INDEXED ON MAP
 4019 IP



SURVEY OF
 LOT No. 2199
 BELLEFONTAINE, OHIO
 FEBRUARY 5, 1966
 SCALE 1"=20'

I hereby certify that this plat is a correct representation of a survey made by me and that the same shows the improvements as located on the premises.

The improvements are entirely within the property lines, except as indicated, and there are no encroachments on the premises by improvements on adjoining premises.

ON PLAT BOOK
 12-10-66
 DEG.

INDEXED ON MAP

4019

- A = Chisel Mark on Conc. Walk
- B = 3/4" # Bar Set
- C = 3/4" # Bar Set 1.40' S. of lot Cor. on E. line of alley.

Dan L. Dodson
 Dan L. Dodson
 Reg. Surveyor 4270
 Bellefontaine, Ohio