


INDEXED ON MAP
7006 11



Scale: 1" = 40'

Reference:

Iron City Heights.
Plat Cab. A Slide 55.

Symbols:

- ⊙ - 2" Iron Pipe Fd.
- - 1/2" Iron Pipe Fd. (10" Deep).
- ⊗ - 1" Iron Bar Fd. (8" Deep).
- - 5/8" x 30" Rebars Set.
- - 5/8" x 30" Rebars Fd.


Survey of Lots No. 2652-2653, Iron City Heights,
City of Bellefontaine, Lake Township,
Logan County, Ohio.

SCALE: 1" = 40'	APPROVED BY:	DRAWN BY DEG
DATE: 12-21-2002		REVISED

Daniel E. Gilbert

Daniel E. Gilbert, P.S.
Reg. Sur. No. 5402

DRAWING NUMBER
2002-028



SURVEY OF
 LOTS 2655-2654
 BELLEFONTAINE, O.
 DEC. 11, 1965
 SCALE 1" = 50'

Don L. Dodson
 Dan L. Dodson & Assoc.
 Reg. Surveyor 4270
 Bellefontaine, Ohio

REFERENCE:
 Iron City Heights
 Plat Blk A, Vol. 1, Pg. 55
 City Eng. F.B. 262, Pg 65

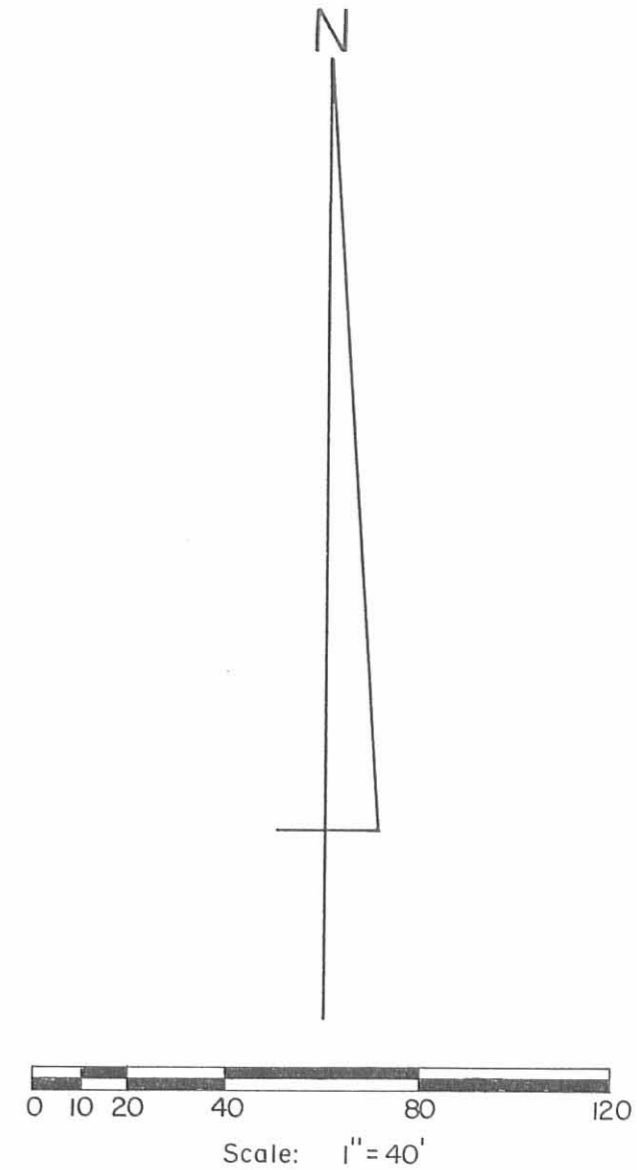
o = Iron Found
 □ = Tkd. Hub Set

INDEXED ON MAP
 4006 2P

ON PLAT BOOK
 12-12-65
 DEB.



INDEXED ON MAP
7006 3P



Reference:

Iron City Heights
Plat Cab. A Slide 55.

Symbols:

- ⊙ - 2" Iron Pipe Fd.
- - 1/2" Iron Pipe Fd. (10" Deep).
- - 1" Iron Bar Fd. (8" Deep).
- - 5/8" x 30" Rebars Set.



Survey of Lots No. 2650-2651, Iron City Heights,
City of Bellefontaine, Lake Township,
Logan County, Ohio.

SCALE: 1" = 40'	APPROVED BY:	DRAWN BY DEG
DATE: 5-2-1996		REVISED

Daniel E. Gilbert
Daniel E. Gilbert, P.S.
Reg. Sur. No. 5402

DRAWING NUMBER
096-026

LOTS 2655-2654
 Iron City Heights
 BELLEFONTAINE

PLAT BL A, Vol. 1, Pg 55

39.92
 2
 79.84
 2
 159.68

216.73
 99.84
 116.89

INDEXED ON MAP
 4006

Dollar
 whitlow

12/11/65

78

