

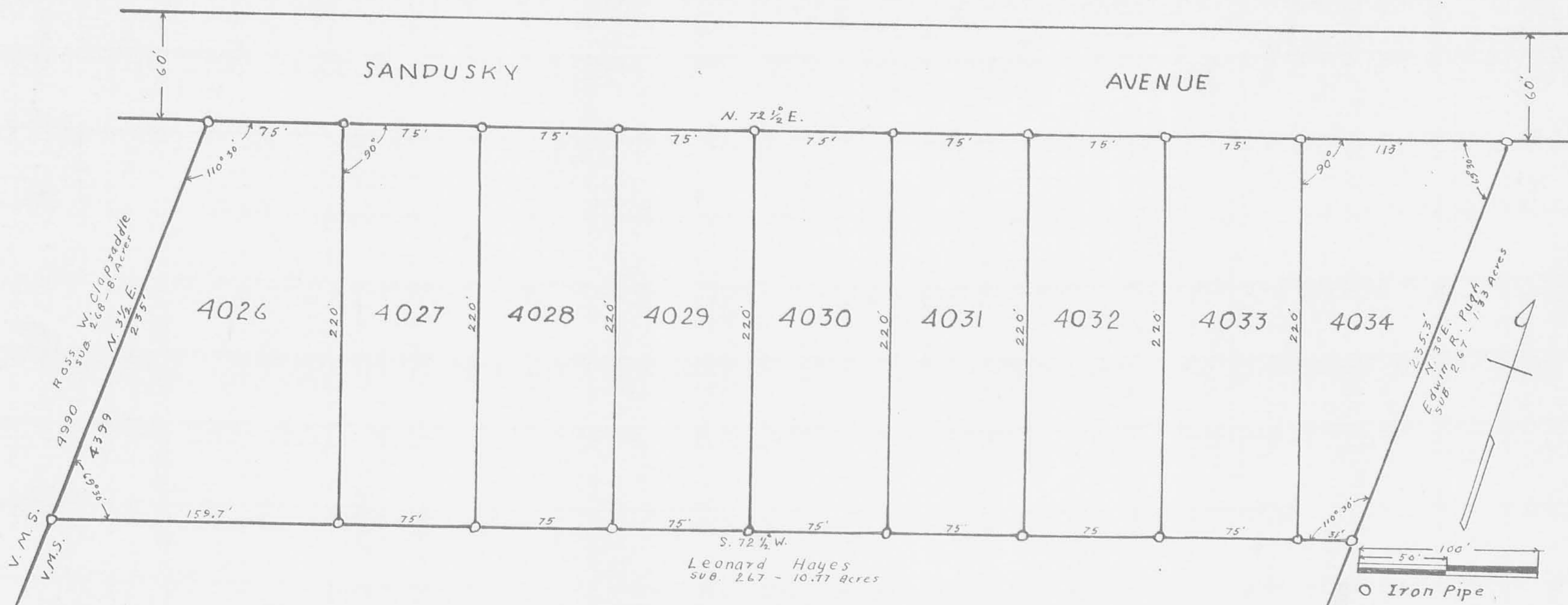
EASTWOOD ALLOTMENT

BELLEFONTAINE LAKE TOWNSHIP

LOGAN COUNTY OHIO

VIRGINIA MILITARY SURVEY 4399

OCTOBER 1956



SURVEYORS CERTIFICATE

This Plat correctly shows EASTWOOD ALLOTMENT in Virginia Military Survey 4399 in Bellefontaine, Ohio. All measurements are in feet and tenths. Area in the nine Lots is 3.65 acres surveyed.

Walter W. Scott
Registered Surveyor No. 2000

CITY ENGINEERS OFFICE

I hereby approve the above Plat of EASTWOOD ALLOTMENT in the City of Bellefontaine, Ohio.

Foster F. Wright
City Engineer

DEDICATION

Know all men by these presents that Eris L. Storer et al, John R. Musser and Wanda L. Musser his wife and the City of Bellefontaine, Ohio Owners authorized the laying out of the above Plat.

Jean Royer
Witness
G. Musser
Witness
Witness

Eris L. Storer Kraus
John R. Musser
Wanda L. Musser

The President and the Clerk of Council were authorized by the Council of the City of Bellefontaine by Resolution No. 1080 at the regular meeting of Council on the 22 day of October 1956 to sign for the City.

F. F. Wright
Witness
F. F. Wright
Witness

George C. Weaver
President of Council
Robert J. Kerus
Clerk of Council

STATE OF OHIO COUNTY OF LOGAN SS

Be it rembered that on the 2th day of October in the year of One Thousand Nine Hundred and Fifty Six before me a Notary Public in and for said County came Eris L. Storer Kraus and her husband Louis J. Kaus, John R. Musser and Wanda L. Musser his wife in the foregoing dedication to be their voluntry act and deed.

Jean Royer
Notary Public Logan County, Ohio.
My Comm. expires 10-20-57

ACCEPTANCE

The annexed plat was adopted by Ordinance Number 2424 at the regular meeting of Council on the 22 day of October 1956.

Robert J. Kerus
Clerk
George C. Weaver
President of Council

AUDITORS OFFICE LOGAN COUNTY OHIO

The lots shown were transferred the 30th day of October 1956

Harry E. Travis
Auditor of Logan County, Ohio

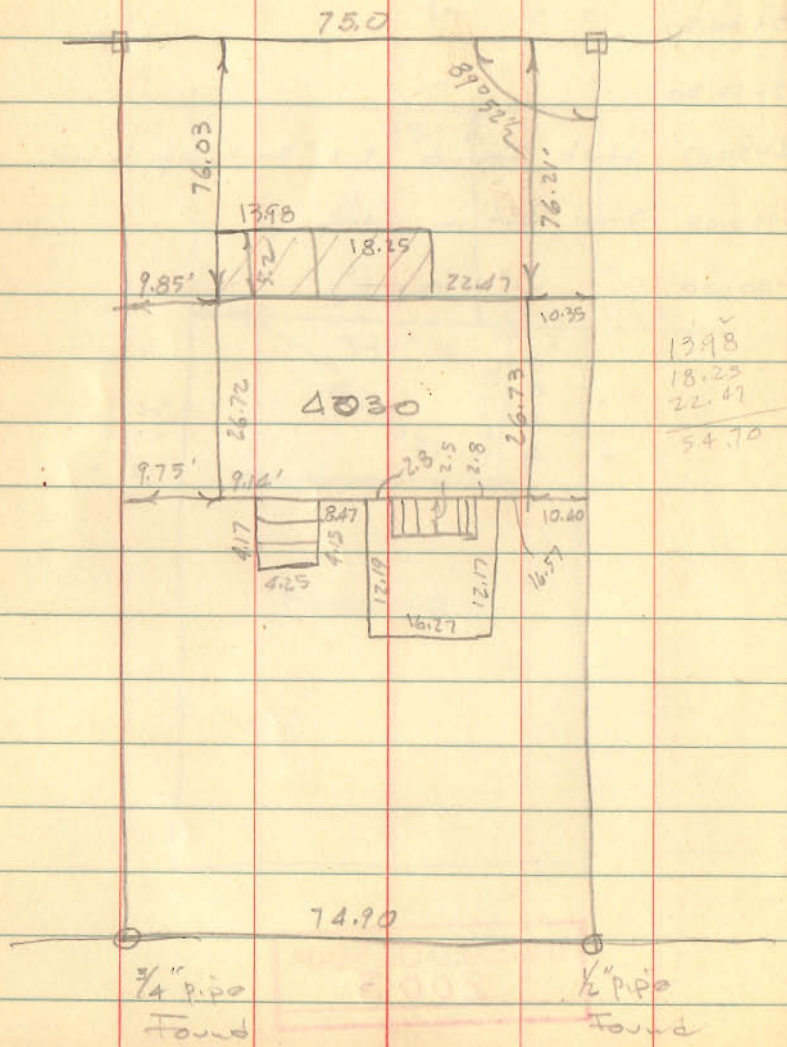
RECORDERS OFFICE LOGAN COUNTY OHIO

Received for record 9:30 A.M. o'clock the 30th day of October 1956. Recorded 1956 in Volume 4 Book D Page 36

Roseanna L. Strayer
Recorder of Logan County, Ohio.

EASTWOOD ALLOT.
PLAT BK. D VOL. 4. PG 36

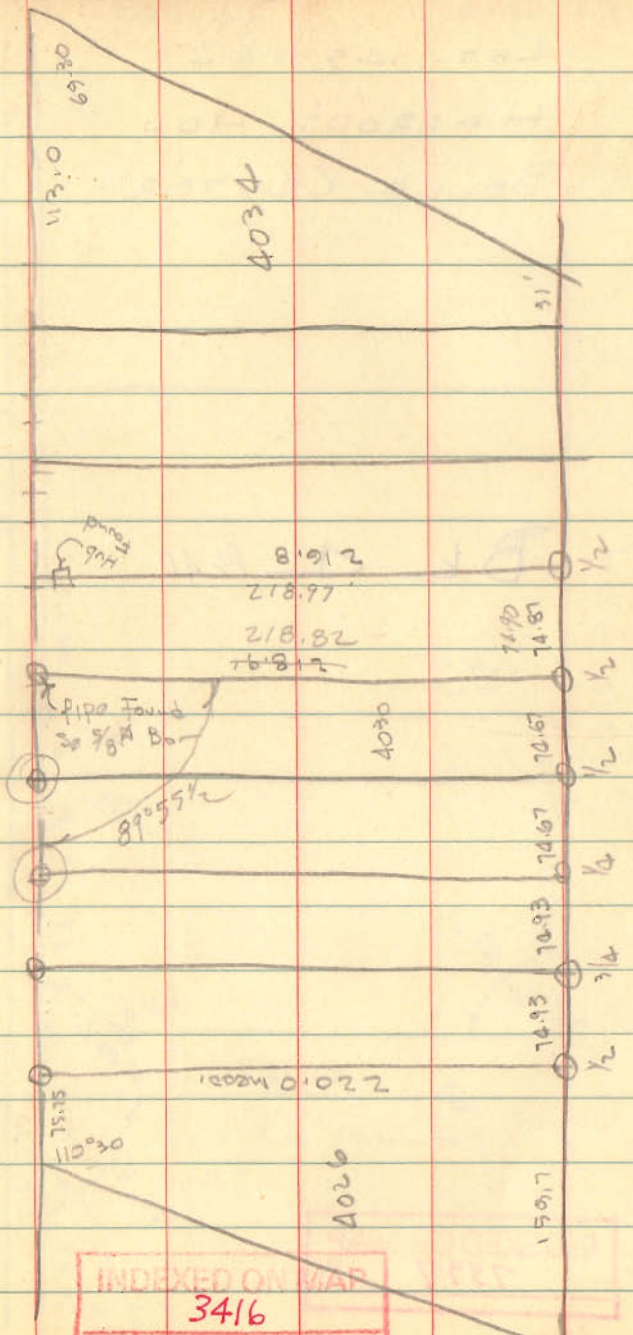
834 E. Sandusky



13.98
18.15
22.47
54.70

4030

Sandusky 4030



4034

81.912
218.97
218.82
76.812

4030

4026

INDEXED ON MAP
3416