

SURVEYOR'S CERTIFICATE

The accompanying Plat represents a Subdivision of land in Section 5, Town 3, Range 14, Harrison Township; Logan County, Ohio; and in the city of Bellefontaine. The tract has an area of 1.11 acres in streets and 2.67 acres in lot making a total of 3.78 acres. Surveyed April, 1956. The width of the streets are 60 feet wide. Iron pins were placed on all lot corners. All measurements are in feet and tenths of feet. I here by certify that the accompanying plat is a correct representation of the HURST-MIESSIE ALLOTMENT.

Owen Keefer Shide
Registered Surveyor No. 4271



DEDICATION

Know all men by these present that the Bellefontaine Board of Education, Darrell F. Hurst et ux, and Ray F. Miessie et ux proprietors of the land indicated on the accompanying plat has authorized the laying out of same as indicated in the accompanying plat and do hereby dedicate the streets to the use of the public.

Harry E. Dyment
H. H. Paine
Ryder Kennedy
Harry E. Dyment
Harry E. Dyment
Ryder Kennedy
Witnesses

Frederick G. Wood, Pres.
Joe E. Jones, Clerk
Darrell Hurst
Treva Hurst
Ray F. Miessie
Anna Marie Miessie
Proprietors

HURST - MIESSIE ALLOTMENT

BELLEFONTAINE OHIO
SECTION 5 TOWN 3 RANGE 14
HARRISON TOWNSHIP LOGAN COUNTY
1956 1" = 50'

ACCEPTANCE

The annexed plat was adopted by Ordinance No. 2420 as an addition to the city of Bellefontaine, State of Ohio. Said ordinance was passed at a regular meeting of Council on the 8 day of OCTOBER 1956.

H. Louis Wren Mayor
Robert J. Keruof Clerk
George C. Weaver Pres. of Council

AUDITOR'S OFFICE LOGAN COUNTY, OHIO

The within lots transferred this 27th day of December, 1956.
Harry E. Travis Auditor of Logan County
144138

RECORDER'S OFFICE LOGAN COUNTY, OHIO

Received for record at 9:15 o'clock A. M. on the 27th day of December 1956.
Recorded in Plat book 4 Volume D Page 37
Rowena L. Strayer Recorder of Logan County

STATE OF OHIO; COUNTY OF LOGAN: S S

Be it remembered that on the 30th day of November in the year of our Lord One Thousand Nine Hundred Fifty Six before me, a Notary Public in and for said County, personally came Frederick G. Wood Pres. of the Sch. Bd., Joe E. Jones Clerk of the Sch. Bd., Darrell Hurst, Treva Hurst, Ray F. Miessie, and Anna Marie Miessie grantors in the foregoing dedication who acknowledged the signing thereof to be their free and voluntary act and deed.

November 20, 1959
My Commission Expires
Agnes M. Miles Notary Public, Logan County



HURST DESCRIPTION
Oct. 11, 1961

Being situated in Section 5; Town 3; Range 14 of Harrison Township, Logan County, Ohio.

Beginning at the southeast corner of the Joe Gillespie 7.00 acre tract. Thence with the east line of Joe Gillespie's 7.00 acre tract N 0° -16'W 235.0 feet to an iron passing through a corner post at 30.0 feet.

Thence N 89° -20'E 367.0 feet to an iron.


Thence S 0° -43'W 235.0 feet to the center of State Route #47 passing through an iron at 205.0 feet.

Thence with the center of State Route #47 S 89° -20'W 363.0 feet to the place of beginning.

Containing 1.97 acres more or less.

Surveyed off a 10.0 acre tract.

Owen K. Shirk
Surveyor 4271



Messe Description

Being situated in Section 5; Town 3;
Range 14; Harrison Township; Logan County;
Ohio; and being in the City of Bellefontaine.

Beginning at a iron at the northwest
corner of the Western's ^{school} 12.20 acre ~~school~~ tract.

Thence with the west line of said ~~lot~~
Western's school tract South 575.6 feet
to a point.


Thence $S89^{\circ}-19'W$ 186.0 feet to a corner
~~post~~ in the west corporation line.

Thence with the west corporation line
North 577.4 feet to a iron.

Thence $N89^{\circ}-48'E$ 186.0 feet to
the place of beginning.

Containing 2.50 acres more or less.

This description is to describe a
~~piece~~ tract of land already owned by me.
Messe.



Owen K. Shirk
Surveyor 4271

1956

Corporation Line Extension

Being situated in Section 5; Town 3; Range 14 of Harrison Township, Logan County, Ohio.

Beginning at a copper pin at the intersection of the present corporation line and West Columbus Avenue. Said copper pin is S 89° W 586.0' from the intersection of Logan Street and Columbus Avenue. Thence following the centerline of West Columbus Avenue, which is State Route 47, S 89° 19' W 210.0'; thence N 0° 17' W 995.9' to a corner fence post passing through an iron at 30.0'; thence N 577.4' to an iron; thence N 89° 48' E 215.0' to an iron; thence S 1571.3' to the place of beginning.

Containing 7.54 acres more or less.

- ✓ 4.11 acres of Darrel Hurst etux.
- ✓ 2.50 of Ray F. Miessie's 4.88 acre tract
- ✓ 0.30 of Ray F. Miessie
- ✓ 0.63 of Bellefontaine City School Board

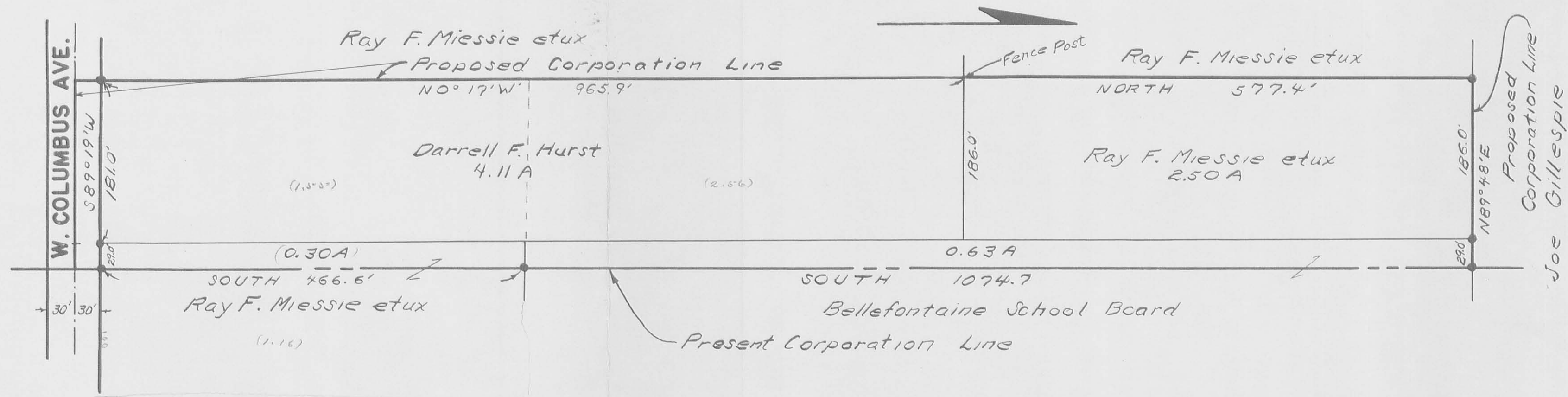
INDEXED ON MAP
 2157 3D

Handwritten notes and calculations:

4.11
 2.50
 0.30
 0.63

 7.54

439.3
 486.4
 1125.7



**PROPOSED
CORPORATION LINE EXTENSION
OF THE
CITY OF
BELLEFONTAINE, OHIO**

SURVEYOR'S CERTIFICATE

The land of the annexed plat is situated in Section 5, Town 3, Range 14 of Harrison Township, Logan County, Ohio. I hereby certify that the annexed plat is a correct representation of property to be annexed by the city of Bellefontaine, Ohio. The Tract has an area of 7.54 acres.

Owen K. Shirk
Surveyor in training
E. K. Lore
Registered Surveyor #821



INDEXED ON MAP
2157 3P

ACCEPTANCE

The annexed plat was approved and accepted by the Board of County Commissioners at a regular meeting May 1, 1956 and recorded in Journal I-H at page 183.
Clyde Kennedy & H. Lane
Commissioners of Logan County

AUDITOR'S OFFICE LOGAN COUNTY, OHIO

Transferred this 31 day of August, 1956
Harry P. Francis
Auditor of Logan County



BB-35

ACCEPTANCE

The annexed plat was adopted by Ordinance No. 2408 as an addition to the City of Bellefontaine, Ohio at a regular meeting of the city Council on the 23 day of July, 1956.
J. Louis Wren George A. Wenner Robert J. Verma
Mayor Pres. of Council Clerk

RECORDER'S OFFICE LOGAN COUNTY, OHIO

Received for record at 11:38 o'clock A.M. August, 1956
Recorded in Plat Book 4 Volume D Page 31.
Rowena L. Strayer
Recorder of Logan County

BB-35