

+

Banta Survey
Lot. 1762 Jay St.

- A. Iron Found: Cook St.
- B. " " "
- C. Iron " "

City Witness
 N.E. Cor. Star Rd. SE. 68.6
 Top Hydrant 28.6
 Elec. Light Pole SE 20'
 L. Pole N.W. 20.4

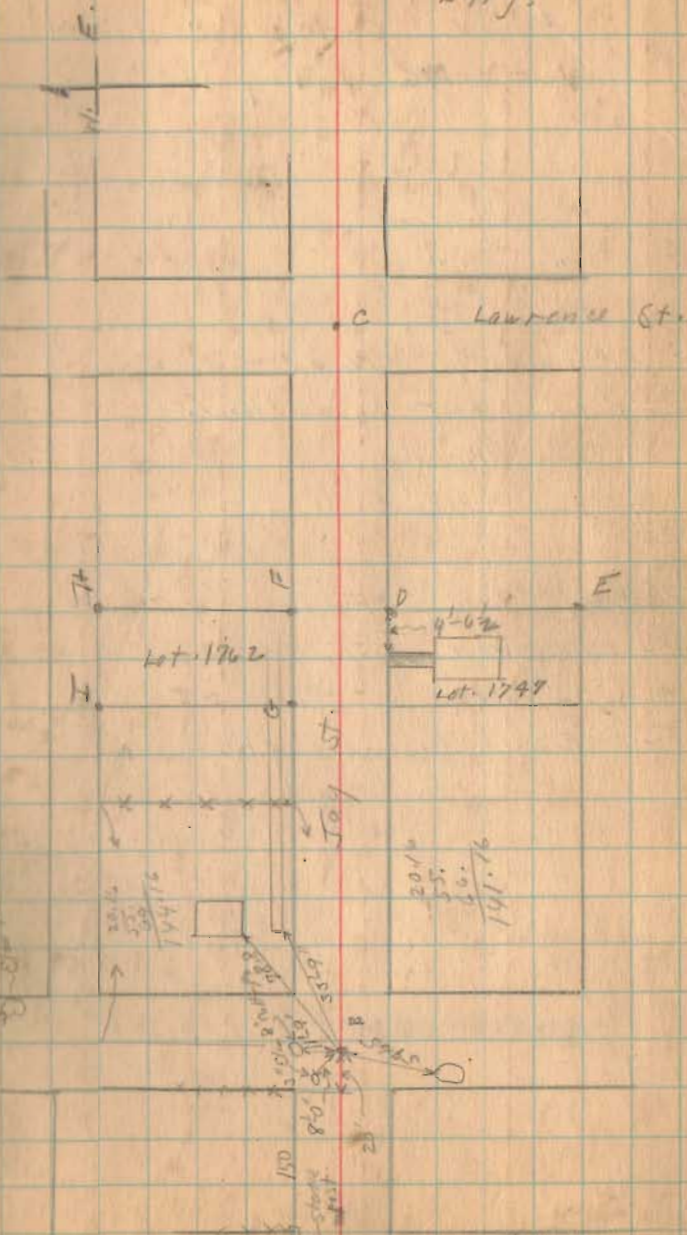
- D. Iron Found E. Side 1st. 1947
- E. " " " " " "

INDEXED ON MAP
 1139



V.V. 40
 2.10

Oct. 19, 1929
 Clear
 Wright
 Billy.



(over)

Banta Survey (continued)

Left 1762 Jay St.

D Iron Fend

E " "

F 1" Iron Pipe Placed.

G 1" Iron Bolt Square Head.

H 1" Iron Placed.

I 1" Iron Placed.

Provided Line DE to F ^{9 1/4} ft. H.

Measured West. 55'


Measured West 55' from GI.

To Fend. Distance O.K.

INDEXED ON MAP

10-19-24

12

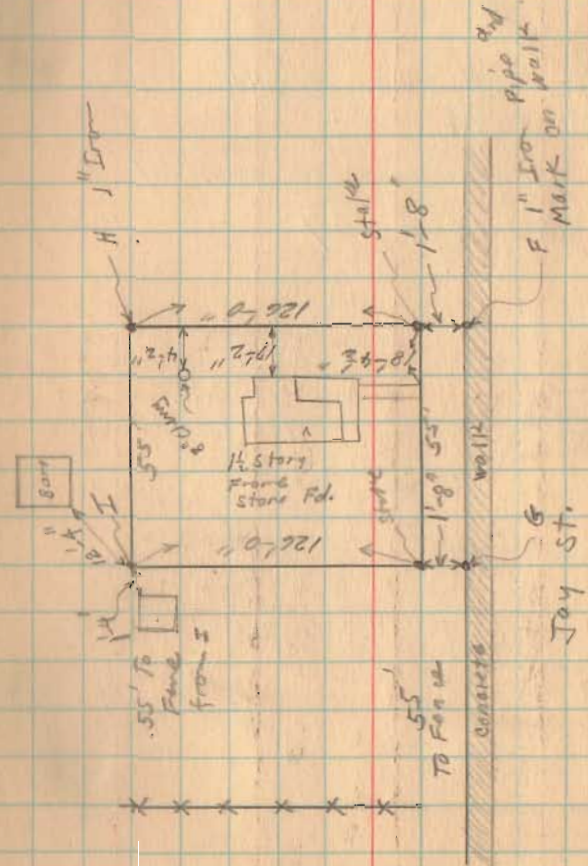



		Lowman St. 45'
55'	126 1768	55'
55'	1767	55'
55'	1766	55'
55'	1765	55'
55'	1764	55'
55'	1763	55'
55'	1762	55'
55'	1761	55'
55'	1760	55'
55'	1759	55'
55'	126	55'
		100 1752
		1751
		1750
		1749
		1748
		1747
		1746
		1745
		1744
		1743
		126

Albert St.

(over)

Banta Survey (Continued)
Lot 1262 Jay St.



INDEXED ON MAP

1139