

AVE

Fairview add. Williams Sub.

Surveyed by J.C. Wonders.

Iron pin

N 38 1/2° E R-USE. 380' N 38 1/4° E Iron pin.

AVENUE. 834.4' 60' - WIDE Corporation line

Iron pin

5470 E

MAPLE

50'	116'	116'	116'	116'	116'	116'	116'	116'	116'	116'	116'	128.1'								
349.2'	2482.	2459'	2481.	342.6'	2480.	340.9'	2478.	339.6'	2478.	338.4'	2477.	337.2'	2476.	336.	2475.	334.8'	2474.	333.6'	2473.	322.3'
144.7'	116'	116'	116'	116'	116'	116'	116'	116'	116'	116'	116'	116'	116'	116'	116'	116'	116'	116'	116'	1208'

HAMILTONS ALLOTMENTS.

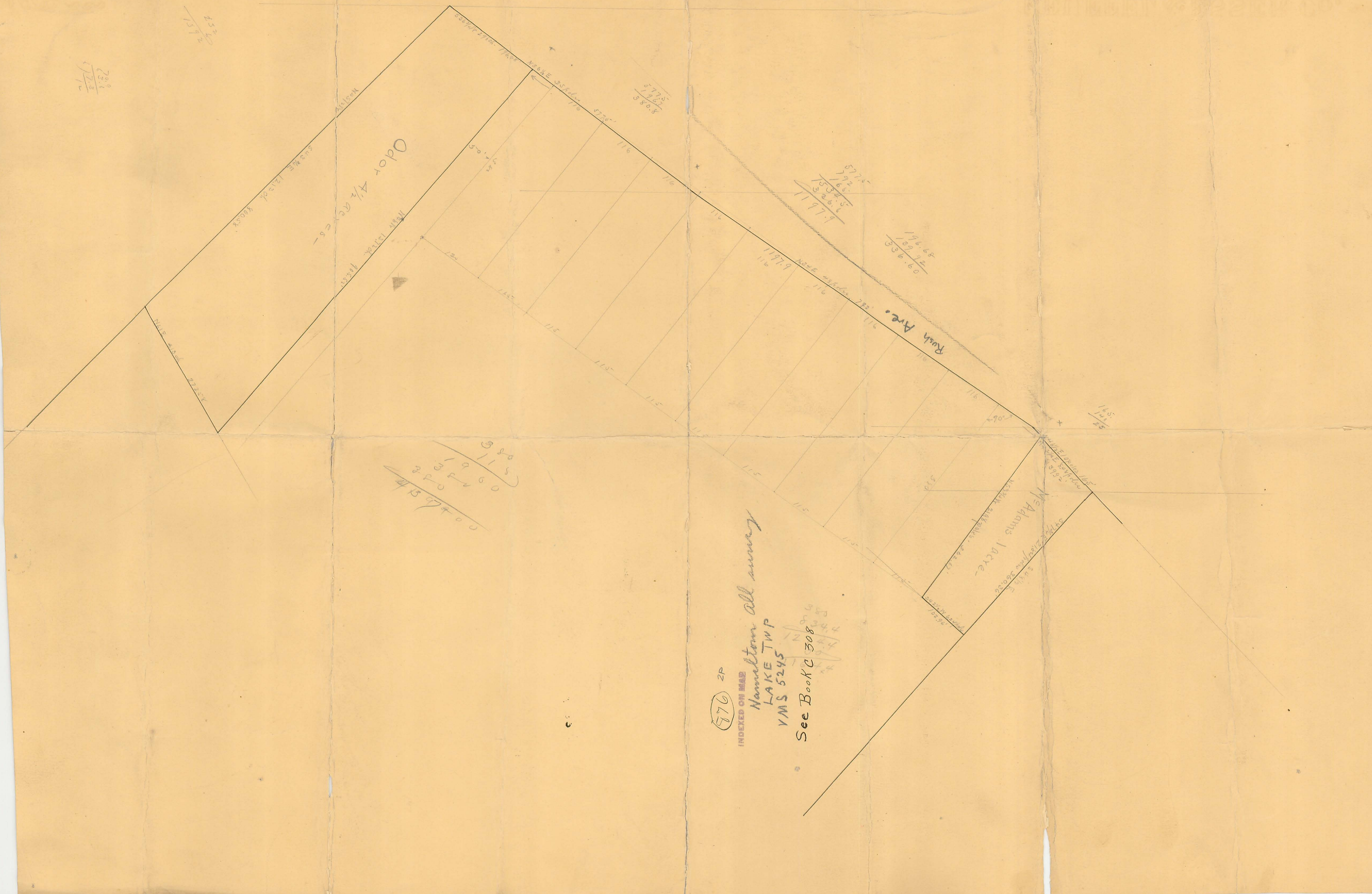
Georgia McAdams 1 Acre.

HAMILTONS. ALLOTMENT

INDEXED ON MAP
876 IP

$\frac{23.8}{177.2}$

$\frac{45.2}{151.2}$



Odor 4 1/2 ac

Rush Ave.

Mc Adams Lake

(576) 2P

INDEXED ON MAP

Hamelton all survey

LAKE TWP

YMS 5245

See Book C 308

$\frac{380}{115}$
 $\frac{190}{3}$
 $\frac{290}{45}$
 45 97 0 0

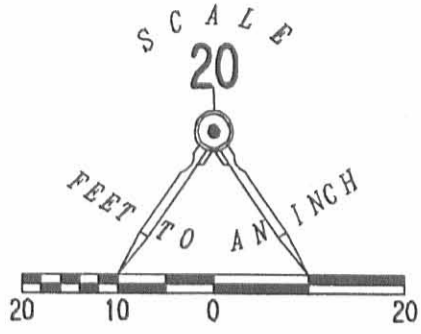
$\frac{877.5}{80.8}$

$\frac{577.4}{192.5}$
 $\frac{165.5}{75.374.5}$
 $\frac{1197.9}{336.60}$

$\frac{196.48}{189.12}$
336.60

$\frac{14.5}{12.5}$

REC'D 4-24-06 EMM/OK



MIAMI AVENUE
(60 FEET WIDE)

RUSH AVENUE (60 FEET WIDE)

BASIS FOR BEARINGS
S 37° 41' 00" W
131.03'

LOT 3555

INDIAN PARK No. FOUR
PLAT CABINET A, SLIDE 119

S 52° 19' 00" E
30.00'

S 52° 17' 18" E
98.15'

N 37° 41' 00" E
100.96'

LOT 3554

LEGEND

- 5/8 INCH IRON ROD SET
- 3/8 INCH IRON ROD FOUND
- ⊙ 1 INCH IRON PIPE FOUND

HAMILTON ALLOTMENT
PLAT CABINET A, SLIDE 49
LOT 2478

N 52° 18' 32" W
98.14'

100.93'
S 37° 41' 04" W

LOT 3553

A RETRACEMENT SURVEY OF
LOT 3554
INDIAN PARK No. FOUR
PLAT CABINET A, SLIDE 119
CITY OF BELLEFONTAINE
LAKE TOWNSHIP
LOGAN COUNTY, OHIO

SURVEYED BY:



Jeffrey I. Lee
JEFFREY I. LEE
PROFESSIONAL SURVEYOR 6359
APRIL 20, 2006

COPYRIGHT 2006 BY:
LEE SURVEYING & MAPPING CO., INC.
117 North Madriver Street
BELLEFONTAINE, OHIO 43311
(937) 593-7335

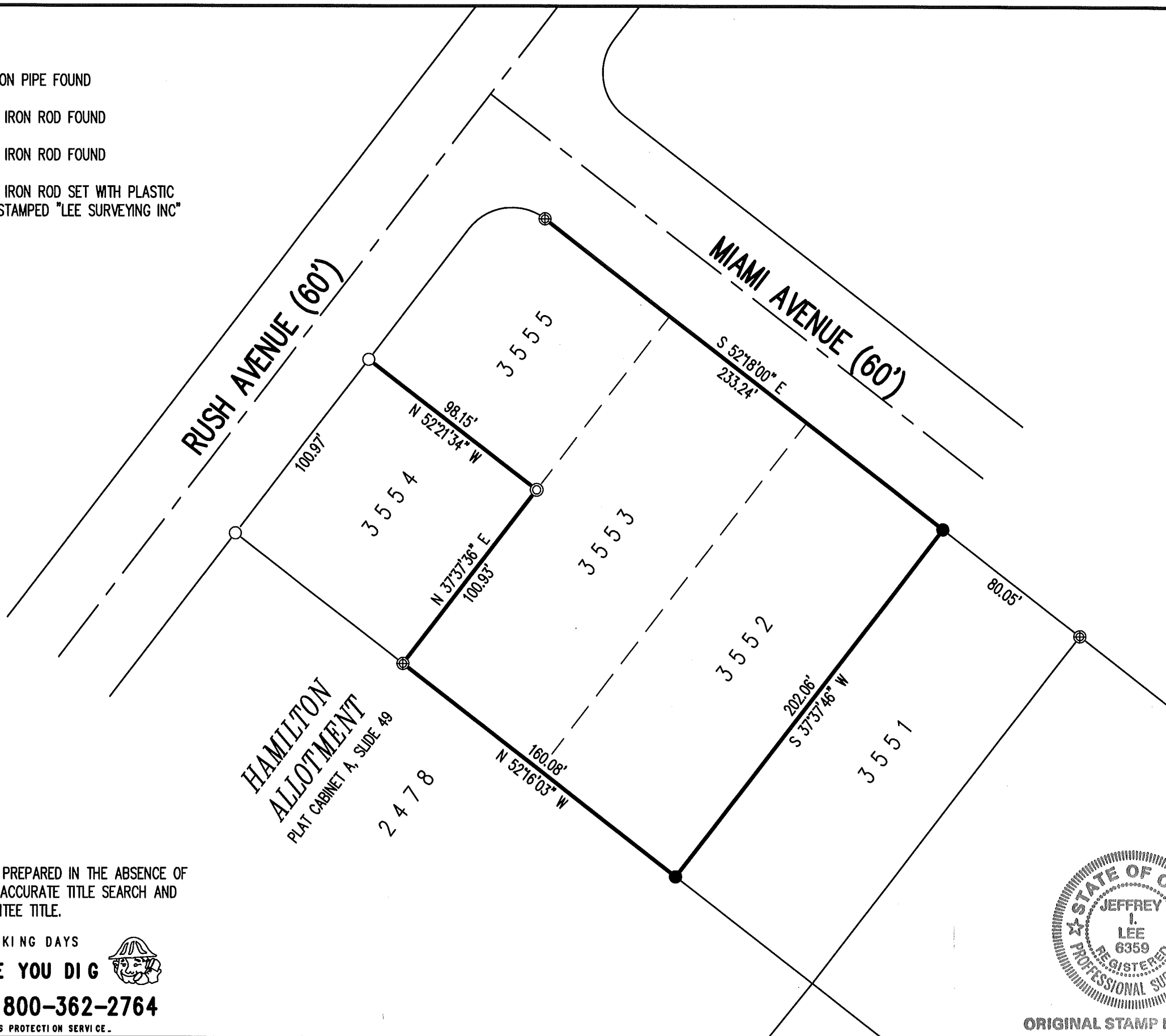
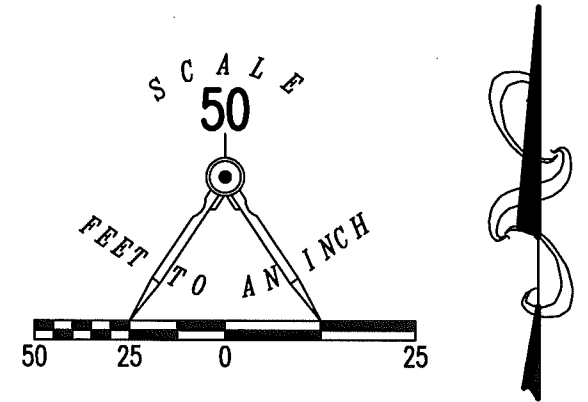
2 WORKING DAYS
BEFORE YOU DIG
CALL TOLL FREE **800-362-2764**
OHIO UTILITIES PROTECTION SERVICE.

ORIGINAL STAMP IN GREEN

ADW D0406 4226046 L-4226046-3

INDEXED ON 100
876 3P


- LEGEND:**
- ⊕ 1 INCH IRON PIPE FOUND
 - ⊙ 3/8 INCH IRON ROD FOUND
 - 5/8 INCH IRON ROD FOUND
 - 5/8 INCH IRON ROD SET WITH PLASTIC I.D. CAP STAMPED "LEE SURVEYING INC"



**RETRACEMENT SURVEY OF THE
 TY LENHART AND
 JULIE LENHART
 LOTS 3552, 3553 AND 3555
 INDIAN PARK ADDITION NO. 4
 PLAT CABINET A, SLIDE 119
 OFFICIAL RECORD 1244, PAGE 89
 CITY OF BELLEFONTAINE
 LAKE TOWNSHIP
 LOGAN COUNTY, OHIO**

SURVEYED BY:

JEFFREY I. LEE
 PROFESSIONAL SURVEYOR 6359
 AUGUST 24, 2017



ORIGINAL STAMP IN GREEN

COPYRIGHT 2017 BY:
LEE SURVEYING & MAPPING CO., INC.
 117 North Madriver Street
 BELLEFONTAINE, OHIO 43311
 (937) 593-7335
 WWW.LSMINC.US
 surveys@lsminc.us
 KSS D0817 42260817 L-4226-3

THIS SURVEY WAS PREPARED IN THE ABSENCE OF
 A COMPLETE AND ACCURATE TITLE SEARCH AND
 DOES NOT GUARANTEE TITLE.

2 WORKING DAYS
BEFORE YOU DIG
 CALL TOLL FREE **800-362-2764**
 OHIO UTILITIES PROTECTION SERVICE.

INDEXED ON MAP
 876 4P