

Rushsylvania Logan County Ohio May 16th 1870.

To the Commissioners of Logan County Ohio We the undersigned legal voters of the Incorporated Village of Rushsylvania Logan County Ohio Respectfully petition your honorable body to grant the extension of the Corporate limits of the village of Rushsylvania in accordance with the following descriptions and accompanying plat in accordance with Section 692 Chapter 56 of the law of 1869. The town Council having passed the following ordinances according to Law as follows.

March 5th 1870. An ordinance for the enlargement of the incorporate lines of Rushsylvania: Be it ordained by the Mayor and Town Council of the Incorporated Village of Rushsylvania Logan County Ohio that the Corporate lines of this village be enlarged to 176 poles running parallel with sandusky & Cherokee Streets and a survey be made for that purpose: the lines then established shall be excepted as the established lines of the Incorporated village of Rushsylvania subject to the decision of the County Commissioners of Logan County Ohio

John Taylor Mayor
A. J. Hatcher Clerk


I certify the above to be a correct copy of the original ordinance

A. J. Hatcher  Clerk

Ordinance

May 9th 1870.

Be it ordained by the Mayor and Town Council of the Incorporated village of Rushsylvania that J. W. Hatchaway & A. J. Hatcher be a committee to get up and circulate a petition and present the same to the County Commissioners of Logan County Ohio to extend the corporation lines of the Incorporated village of Rushsylvania to one hundred seventy six Rods square running parallel with sandusky and Cherokee Streets May 9th 1870

John Taylor Mayor
A. J. Hatcher, Clerk 

Proposed boundary line to annex the following contiguous territory to the corporate limits of the village of Rushsylvania Logan County Ohio. Commencing at a stake in the centre of the Sandusky Road. being the S. E. Corner of Henry Georges land: thence N. 5 1/4 N. 88 3/4 poles to a stake in Samuel Stilwells land, crossing the line between H. George and J. McCulloch's lands at 31 1/2 poles and crossing the Huntville Road and line between the lands of J. McCulloch and S. Stilwell at 65 1/4 poles: thence from said stake being S. W. Corner of proposed Corporation line N. 82 3/4 E. 116 1/2 poles to a stake in James Qua's land being N. W. corner of said line crossing the line between S. Stilwell & H. Howell at 26 1/2 poles and the Northwood Road at 80 1/2 poles thence from said N. W. corner S. 5 1/4 E. 176 1/2 poles to a stake in J. James land being N. E. corner of said boundary crossing the Miami Road at 25 poles being the line between J. Qua and S. M. Mason crossing the line between S. M. Mason and J. A. Doran at 37 1/4 poles, and the Rail Road being line between J. A. Doran & P. H. Hylie at 58 1/2 poles crossing Sandusky Road at 89 1/2 poles and a line between P. H. Hylie & E. Aldrich at 143 1/2 poles and line between E. Aldrich & J. James at 162 1/2 poles: thence from said N. E. corner S. 32 3/4 N. 176 1/2 poles to a stake in C. Slaters line being S. E. corner of said boundary line, crossing between J. James & E. Aldrich at 10 1/2 poles and County Road at 36 poles, and line between J. A. Doran and James Miller & C. Slater at 171 1/2 poles thence from said S. E. corner N. 5 1/4 N. 88 3/4 poles to the place of beginning crossing line between James Miller & J. A. Doran at 39 1/2 poles & R. R. at 65 1/2 poles

The following parcels of land lying within the proposed boundary line it is proposed to annex to the Corporate limits of Rushsylvania. viz

Henry George	Survey No. 9909	9.58 Acres
Jno. McCulloch	" "	2.30 "
Geo. Shaw	" " 18446	0.31 "
J. G. S. Gamwood	" "	0.17 "
Hatch	" "	0.17 "
Grant Newland	" "	0.50 "
Presbyterian Church	" "	0.50 "
Samuel Stilwell	" "	6.91 "
H. Howell	" "	2.30 "

James Qua	Survey No. 13446	24 ⁵²	Aeres
Ref. Pres. Church	"	01,41	"
J. B. Patrick	"	1,00	"
S. M. Mason	"	0,21	"
P. A. Doran	"	3 Ps.	7,00
b. b. b. & S. R. R. Co.	"	1,50	"
J. C. Walter	"	1,00	"
P. H. Wylie	"	9,02	"
M. J. Williams	"	7,75	"
E. Aldrich	"	8,07	"
Zebulon James	"	10041	0,48
J. A. Doran	"	9909	42,80
Rushsylvania U. School	"	1,00	"
Clark Slater	"	1,59	"
Michael Watson	"	2,60	"
Christian Church	"	1,50	"
James Bline	"		
Wm. Bruch	"	1,00	"
Tabitha Newland	"	0,75	" 78.

- | | | |
|--------------------|--------------------|-------------------|
| 1 John Taylor | 16 Edson Aldrich | 31 J. A. Dickey |
| 2 John M. Hathaway | 17 J. A. Doran | 32 Geo. Williams |
| 3 A. T. Hatcher | 18 C. M. Fisher | 33 David Hathaway |
| 4 J. A. Carson | 19 J. S. Cross | 34 J. W. Kramer |
| 5 Mr. Harris | 20 J. R. Day | 35 Alex. Moorhead |
| 6 James Moorhead | 21 J. T. Ansley | 36 D. C. Qua |
| 7 Lewis McCullough | 22 Oswald Moore | 37 John Holliday |
| 8 A. D. Funk | 23 Willis Carson | 38 Thomas Ewing |
| 9 J. S. Alexander | 24 B. F. McCulloch | 39 Geo. Shaw |
| 10 Wesley Philips | 25 S. B. Stilwell | 40 J. C. Day |
| 11 W. H. Chandler | 26 R. B. Porter | 41 J. W. Swores. |
| 12 E. Zimmerman | 27 M. C. Stilwell | 42 John Kerns |
| 13 G. Hathaway | 28 John A. Keller | 43 G. H. Myers |
| 14 A. Richards | 29 Peter Bowman | 44 J. B. Patrick |
| 15 C. C. Wilson | 30 Levi Seaman | 45 H. C. Rutter |

As the above petitioners have several reasons for asking you to grant the extension of our Corporate limits, some of which we here present. (1st) Our Corporation lines are in very bad shape. (2nd) there is some of the best buildings of our Town outsid of the Corporation including Rail Road Depot & Ware House 2 large Churches and some other buildings. (3rd) there has been some (40) new lots laid out and sold which the New addition will include

Rushsylvania June 7 1878.

To the Honorable Commissioners of Logan County Ohio. Gentlemen sirs
 Under the present condition of the money matters and the high taxes that we are compelled to pay at this present time and being fully informed that our corporate Authorities are fully determined to force an additional burden of taxes upon us if they can accomplish their present purpose that we after being fully informed of what we must depend and how to proceed in the case under consideration

We the undersigned citizens and land holders of Rushsylvania and vicinity do offer this as a supplement to our former remonstrance and as part of our defense, and signed by the following persons named below.

Robert S. Johnston
 John H. Husbands
 Martin C. Stilwell
 A. D. Junk
 H. A. Richards
 J. M. Richards
 M. J. Williams
 P. H. Hylie
 J. B. Patrick
 Frank Newlan
 F. A. Carson
 W. W. Carson
 Jane O. Carson
 Andrew Ferguson

Rushsylvania May A. D. 1870

Ohio, Gentlemen Sirs

To the Honorable Commissioners of Logan County

Under the present condition of the money matters and the high taxes that we are compelled to pay at the present time we the undersigned citizens Resident land holders in Rushsylvania and vicinity do most solemnly protest and remonstrate against the extension of the corporate limits of the Town of Rushsylvania any further on our premises than the old Corporation extended.

Samuel Stilwell
 Thomas Qua
 Henry George
 Michael Watson
 James Cline
 Alexander Cross
 John Bazel
 Andrew Dobie

Auditors office Logan County
 Bellefontaine O. June 6 1870.

On the matter of the Petition
 for an extension of the corporate
 limits of Rushsylvania

A petition having been presented to the Board of Commissioners signed by a number of the citizens of Rushsylvania Logan County Ohio, claiming to be interested in the matter set forth in said petition, which petition designates the names of persons authorized to act as agents for said petitioners and praying the board to take such action as is required by law preparatory to the extension of the corporate limits of the village of Rushsylvania, and the Commissioners having carefully examined said petition and the laws relating thereto, do hereby order that the 9th day of August A.D. 1870 be set for the further hearing of the matter prayed for in said petition, and it is further ordered that notice be given said agents.

Auditors office Logan County
 Bellefontaine O. Aug. 9 1870.

The Commissioners met agreeably to adjournment present C. J. Brooks, J. G. Hoge & Jos. A. Keller and proceeded as follows, to wit:

On the matter of the extension of the
 Corporate limits of Rushsylvania

The matter of the extension of the corporate limits of Rushsylvania coming again before the commissioners in accordance with previous

arrangement and order of this Board and the matter having been fully heard both for and against the same, but the petition therefor not being satisfactory to the Board, it is therefore ordered that the matter be postponed until Thursday the 11th inst in order that proper corrections may be made in the said petition.

Auditors office Logan Co.
Bellevue O. Aug. 11th 1870.

The Commissioners met pursuant to adjournment, present C. S. Brooks, J. G. Hoge & J. A. Keller and proceeded as follows: to wit;

In the matter of the Petition for the extension of the corporate limits of Rushsylvania.

The matter of the extension of the corporate limits of Rushsylvania coming this day again before the commissioners by the presentation of the amended petition signed by 45 persons claiming to be legal voters living within the corporate limits of said village, said petition being accompanied with a certified copy of the ordinance of the town Council authorizing the said extension and a certified copy of the ordinance appointing J. W. Hathaway and A. T. Hatcher as agents for said petitioners to present their petition to this Board together with a correct plat of territory sought to be annexed, and the Commissioners having carefully examined the matter prayed for, and being fully satisfied that the petition contains all the matters required, that its statements are true, that the limits thereof have been accurately described, that the proposed boundaries are not unreasonably large or small and being further satisfied that legal notice has been given by the said agents as required and deeming it right and proper that such petition be granted it is therefore hereby ordered that the corporation limits of the said village of Rushsylvania be extended and enlarged in the manner and to the extent prayed for, and the Auditor is hereby directed to enter said order upon the Commissioners Journal and deliver a transcript of the same together with the petition and map accompanying said petition and all other papers on file to the Recorder of the County.

C. S. Brooks } Commissioners
J. G. Hoge } of
J. A. Keller. } Logan County.

I certify that the foregoing is a correct transcript of the proceedings had in the matter of the extension of the corporate limits of Rushsylvania as copied from the Records on file in this office:

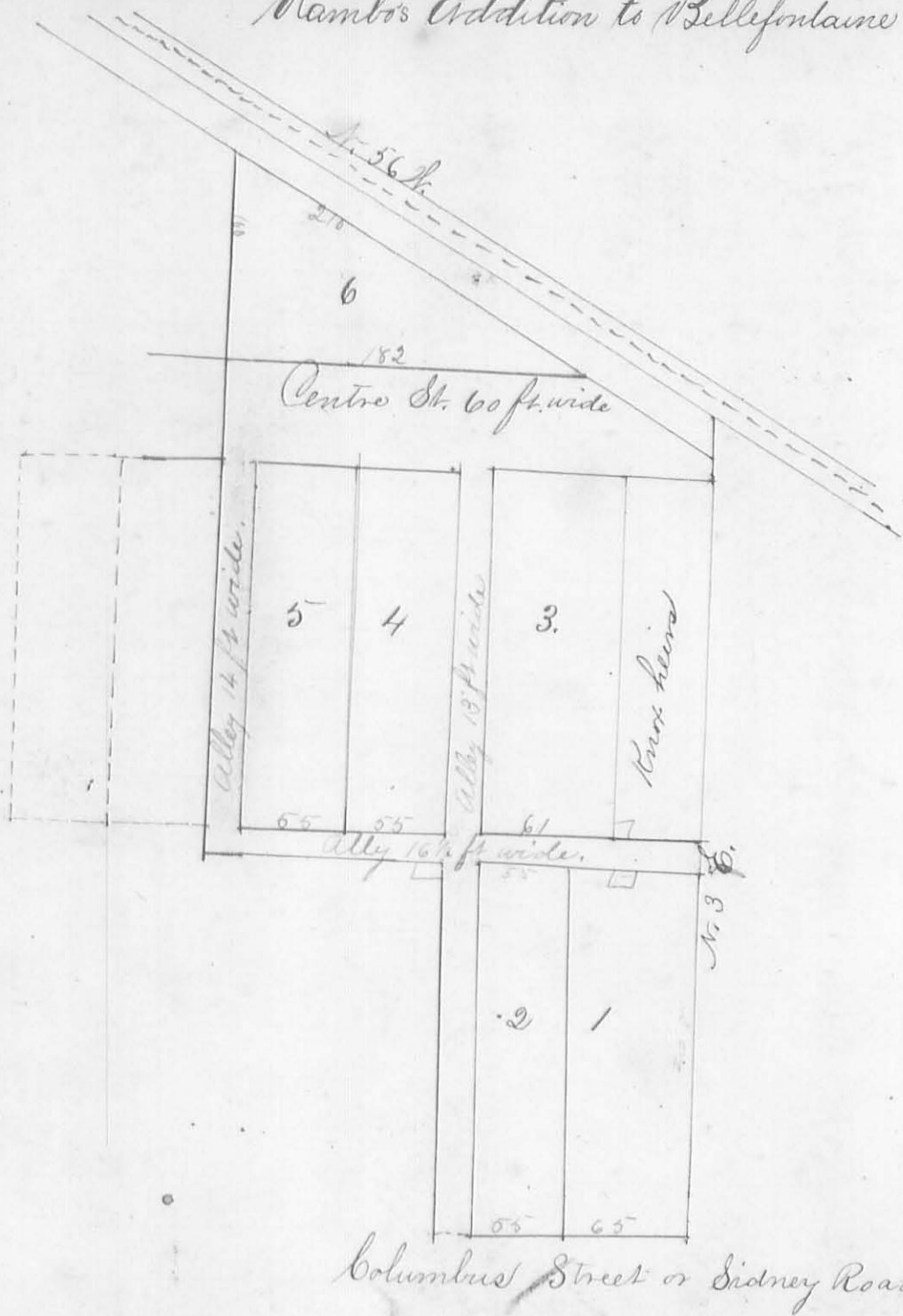
Received August 13 1870

Recorded Oct. 29 1870

J. O. Sweet
Recorder.

J. R. Smith
Auditor of Logan County.

Rambo's Addition to Bellefontaine



I the County Surveyor of Logan County Ohio do hereby certify that the foregoing plat is a correct representation of Rambo's addition to the town of Bellefontaine in said County and in Section No. 35, T. 4 R. 14 and containing $3 \frac{23}{100}$ acres as surveyed by me and laid out on the sixth day of March A. D. 1871 at the instance of David Rambo proprietor. That Lot No. 1 is 65 ft. front & 228 ft. deep, No. 2 55 ft. in front and 228 ft. deep, No. 3 61 ft. front & 220 ft. deep, Nos. 4 & 5 55 ft. front & 220 ft. deep. No. 6 on Centre Street 152 ft. on C. & C. R.R. 210 feet and its end between Centre St. & R.R. 100 ft. as shown by the plat. That the magnetic bearing of Centre St. and Columbus St. on Sidney Road is S 87 E. and of C. & C. R.R. N. 56 W. That the boundaries of said lots are parallel and at right angles with said Streets except the N. boundary of Lot No. 6. That the alley running E & W. is 16 1/2 feet wide. The alley crossing it 13 feet wide. The alley on W. Side of said addition 14 ft wide, Centre St. 60 ft wide all as shown by Plat.

W. H. McCormick S. C. E.

Know all men by these presents that I, David S. Rambo of Logan County Ohio Proprietor of lots and lands shown and described by the foregoing plat in consideration of the benefits afforded to the proprietors of additions to towns by the State of Ohio have authorized the laying out and platting thereof and do hereby give and grant to the public the Streets and alleys described in said plat to be used as public highways for ever. Said Lots, Alleys and Streets to be called Rambo's addition to Bellefontaine.

D. S. Rambo.

The State of Ohio Logan County ss.

Be it remembered that on the 24th day of March A. D. 1871 before me the subscriber a Notary Public within and for said County personally came David Rambo the grantor in the foregoing conveyance, and acknowledged the signing and sealing thereof to be his voluntary act and deed for the uses and purposes therein mentioned.

In witness whereof I have hereunto subscribed my name and affixed my official seal on the day and year above mentioned.

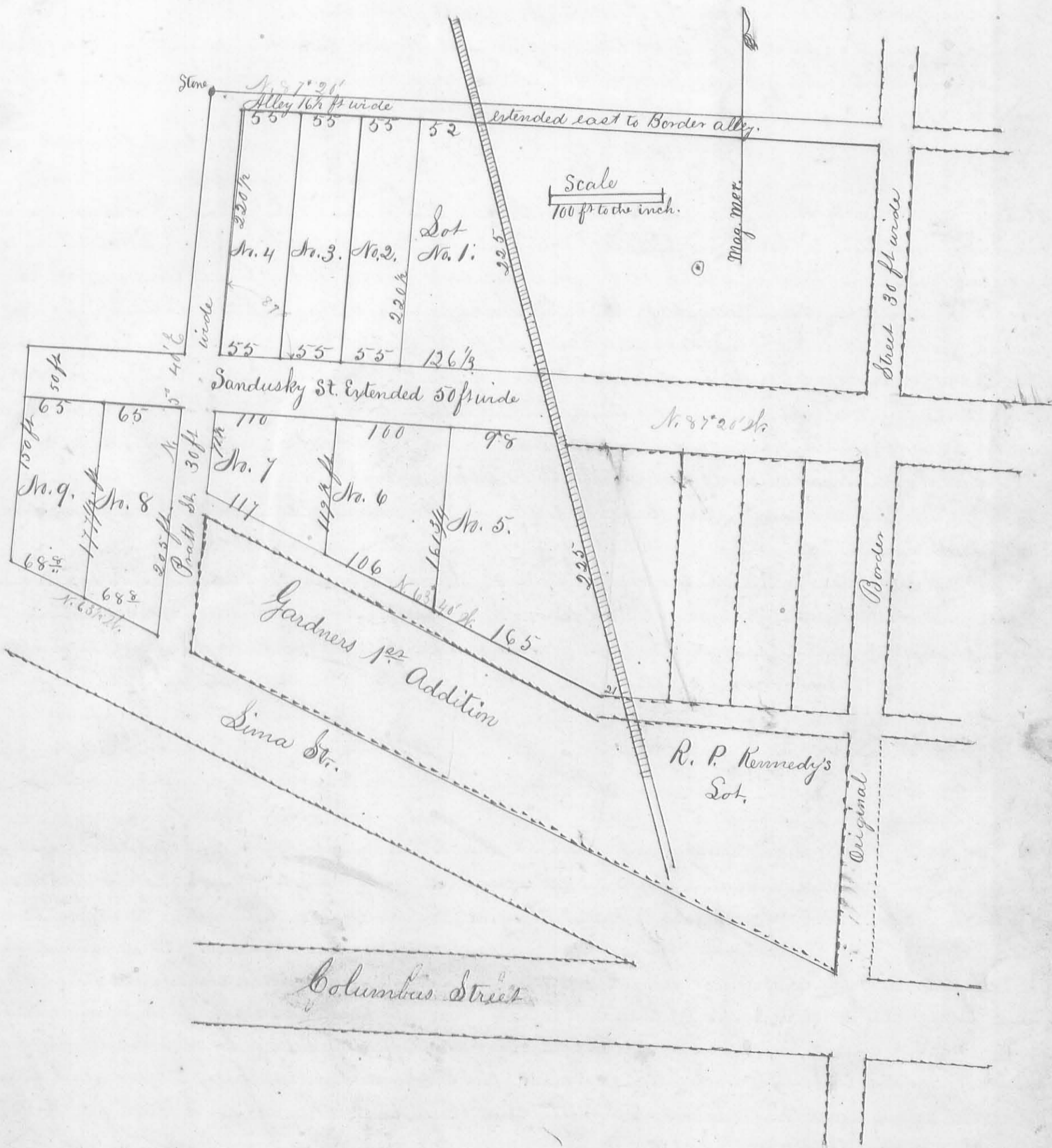
Received for Record March 24 1871.

Recorded March 25 1871

J. O. Sweet
Recorder.

Philander Jones
Notary Public

Gardners 3^d addition to Bellefontaine



The above Plat is a representation of Nine Lots together with the Streets and Alleys therein represented as surveyed by H. C. Moore on the 21st day of February A.D. 1871 for and under the direction of Gen. S. S. Gardner of Bellefontaine Ohio to be known as "Gardner's 3^d Addition to the town of Bellefontaine and being a part of the south part of the S. W. quarter of Sec. No. 35. Town. 4 Range 14 E. G. M. R. containing in all 4 1/2 acres of land: The length of the line of lots Nos. 2, 3 & 4 are 220 1/2 feet long but the lots are only 220 feet long at right angles to Sandusky Street & said lots are 55 feet wide. Lots Nos. 1, 5, 6, 7, 8, & 9 being irregular in form the length of the lines are thereat on said plat in black ink: The bearings of the lines are indicated on the plat by letters & figures in Red ink. The dotted lines represent the adjoining parts of the town of Bellefontaine. Pratt Street is 30 ft wide Sandusky Street extended west of the C. C. & S. R. R. is but 50 ft wide the offset at the R. R. being on the South side, the east lines of lots Nos. 1 & 5 are in the centre of the C. C. & S. R. R track. The Shaded lines represent (approximately) the width of the present "cut" for said Rail Road. The bearings of lines are from the present Magnetic Meridian.

Shereby certify that the foregoing Statement together with the Plat therein referred to with all the words and figures thereon are correct and true, witness my hand this 24th day of February A.D. 1871

H. C. Moore Surveyor.

Know all men by these presents that we Isaac S. Gardner & Eliza F. Gardner his wife having made an addition to the town of Bellefontaine to be known as Gardner's 3^d addition to the town of Bellefontaine O. a Plat of which is hereto attached in consideration of the benefit arising to us we do hereby grant and convey to the said Incorporated Village of Bellefontaine for the use of the Public forever all the Streets and alleys set forth in the annexed Plat hereto made part of this Deed & Conveyance. It being the intention of said Grantors to convey said Streets & alleys for use of said public & village and all the estate, title and interest of the said Isaac S. Gardner & Eliza Gardner his wife either in Law or in Equity of in and to the said premises Together with all the privileges and appurtenances to the same belonging.

To have and to hold the same to the only proper use of the said Incorporated village for the use of the said Public

In witness whereof the said Isaac S. Gardner and Eliza F. Gardner his wife who hereby releases her right and expectancy of Dower in the said premises have hereunto set their hands and seals this 11th day of April in the year of our Lord one thousand eight hundred and Seventy one. Signed sealed acknowledged

and delivered in presence of us.

Maggie Gardner
Robt P Kennedy
B. F. Myers.

Isaac S. Gardner (seal)
Eliza F. Gardner. (seal)

State of Ohio
Logan County ss.

Be it remembered, that on the 11th day of April in the year of our Lord one thousand eight hundred and Seventy one before me Robert P. Kennedy Notary Public personally came Isaac S. Gardner & Eliza F. Gardner his wife the grantors in the foregoing Deed and acknowledged the signing and sealing thereof to be their voluntary act and deed for the uses and purposes therein mentioned. And the said Eliza F. Gardner wife of the said being examined by me separate and apart from her said husband and the contents of said Deed being by me made known and explained to her as the Statute directs declared that she did voluntarily sign seal and acknowledge the same and that she is still satisfied therewith as her act and deed for the uses and purposes therein mentioned.

In testimony whereof I have hereunto subscribed my name and affixed my notarial seal on the day and year aforesaid.

Received April 5 1871

Recorded April 20 1871

J. Sweet
Recorder.

Robt. P. Kennedy (Notarial Seal)
Notary Public

True.

The attached plat represents the second addition to West Liberty Cemetery as surveyed and layed out by the undersigned on the 6th day of May A.D. 1871 at the request of J. M. Glover, Proprietor in Sec. 28 T. 5 R. 13 M. R. S. The lines of all lots are N. 19th & N. 2th and at right angles therewith and said lots are of the size represented respectively by the black figures on said map and the red figures on said map is the No of the lot upon which it stands. All carriage ways are 16¹/₂ feet wide and all walks 5¹/₂ feet wide respectively as shown by said map. Bellefontaine O. June 3rd 1871. J. Dunnean McLaughlin Sur.

Know all men by these presents, that J. M. Glover of Logan County Ohio in consid-
eration of the welfare of the public, has authorized the surveying and laying out of the second
addition to West Liberty Cemetery as shown and described by the above mentioned plat and the above
notes thereof of survey made by J. Dunnean McLaughlin on the 6th day of May A.D. 1871 and the
said J. M. Glover and his wife being the true and lawful owners of the lands upon which said
second addition is located hereby dedicate to the use of the owners of lots in said Cemetery & additions
thereto and to the public, all carriage ways and all walks as represented by said plat and notes, to
be used as such forever.

In testimony whereof the said J. M. Glover and his wife have hereunto set their hands and
seals this 3rd day of June A.D. 1871

Signed sealed and ack-
nowledged in presence of
Kate G. McStrain
R. A. Jordan.

J. M. Glover 
S. S. Glover 

State of Ohio }
Logan County SS. } Be it remembered that on the 10th day of June A.D. 1871 before me the undersigned
authority within and for said County personally came J. M. Glover and his wife
who being examined by me separate and apart from her said husband and acknowl-
edged the signing and sealing of the foregoing dedication of carriage ways and
walks to be their voluntary act and deed for the uses and purposes therein mentioned.

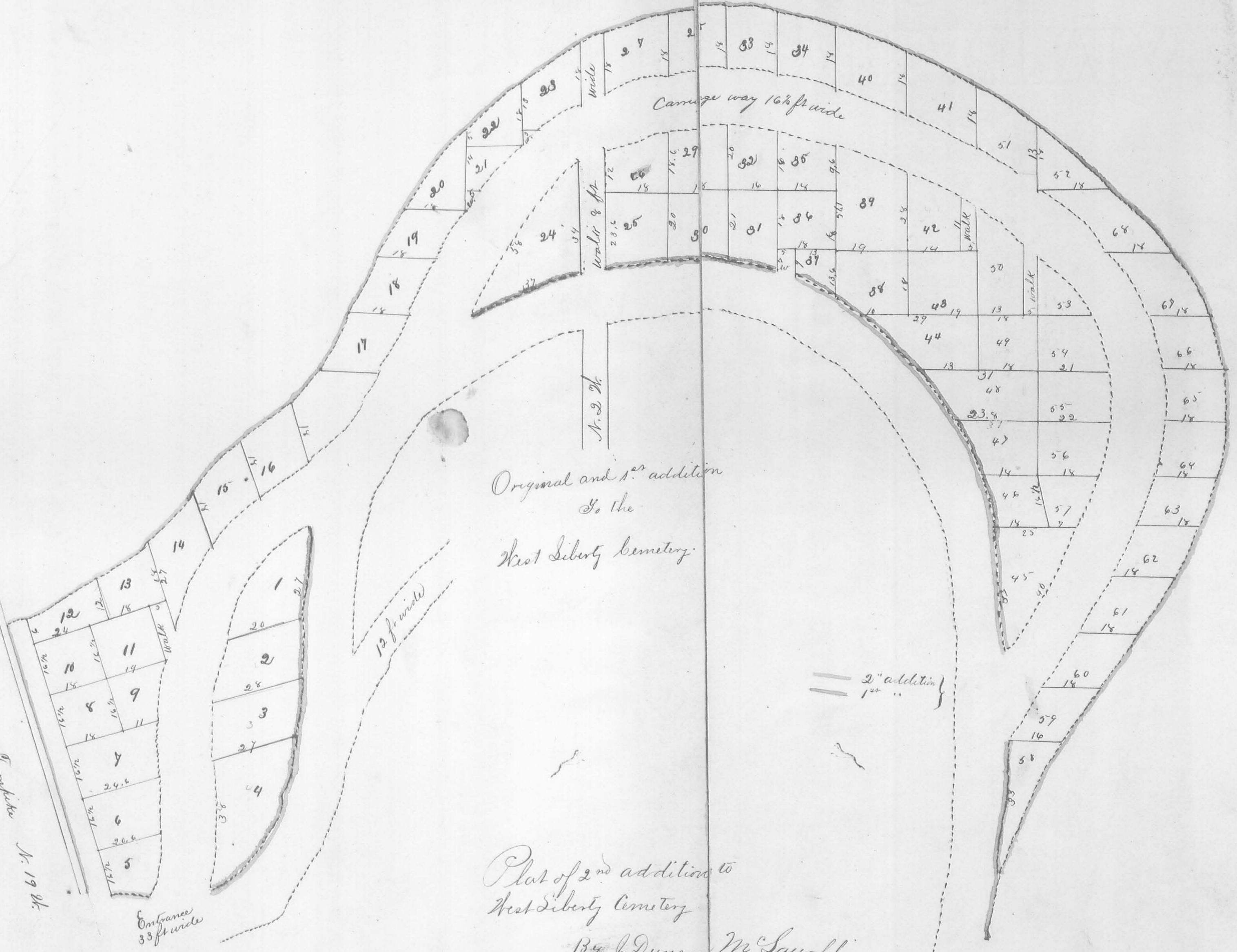
In witness whereof I have hereunto set my hand and seal this 10th day of June A.D. 1871

Received & Recorded June 10th 1871
J. O. Sweet
Recorder.

R. A. Jordan J. P.

19
19
19

West Liberty Sepanawille Area
N. 19 St.



Original and 1st addition
to the
West Liberty Cemetery

Plot of 2nd addition to
West Liberty Cemetery

By J. Duncan McLaughlin
Surveyor.

Renumbering of the Lots of the Incorporated Village of Bellefontaine by order of the City Council passed July 17, 1871

Old No. Renumbered	Old No. Renumbered	Old No. Renumbered	Old No. Renumbered	Old No. Renumbered	Old No. Renumbered
Original Belleft. Aug. 12, 1842	Bedows Add.	Powell 1st add. June 25, 57	McCulloch's add. continued.	Stantons 2^d contin.	Rambos add. Mar. 24, 71
1-248 inclusive	18 334 19 335 20 336 21 337 22 338 23 339 24 340 25 341	1 435 2 436 3 437 4 438 5 439 6 440 7 441 8 442 9 443 10 444 11 445 12 446	96 542 97 543 98 544 99 545 100 546 101 547 102 548 103 549 104 550 105 551 106 552 107 553 108 554 109 555 110 556 111 557 112 558 113 559 114 560 115 561 116 562 117 563 118 564 119 565	11 630 12 631 13 632 14 633 15 634 16 635 17 636 18 637 19 638 20 639 21 640 22 641 23 642 24 643 25 644 26 645 27 646 28 647 29 648 30 649 31 650 32 651 33 652 34 653 35 654 36 655 37 656	1 727 2 728 3 729 4 730 5 731 6 732
Dawson's Add. May 5, 1842	McCulloch's add. July 9, 1857	McCulloch's add. July 9, 1857	McCulloch's add. July 9, 1857	McCulloch's add. July 9, 1857	Gardner's 3^d add. Apr. 5, 71
1 249 2 250 3 251 4 252 5 253 6 254 7 255 8 256 9 257 10 258 11 259 12 260 13 261 14 262	1 342 2 343 3 344 4 345 5 346 6 347 7 348 8 349 9 350 10 351 11 352 12 353 13 354 14 355 15 356 16 357 17 358 18 359 19 360 20 361 21 362 22 363 23 364 24 365 25 366 26 367 27 368 28 369 29 370 30 371 31 372 32 373 33 374 34 375 35 376 36 377 37 378 38 379 39 380 40 381 41 382 42 383 43 384 44 385 45 386 46 387	1 447 2 448 3 449 4 450 5 451 6 452 7 453 8 454 9 455 10 456 11 457 12 458 13 459 14 460 15 461 16 462 17 463 18 464 19 465 20 466 21 467 22 468 23 469 24 470 25 471 26 472 27 473 28 474 29 475 30 476 31 477 32 478 33 479 34 480 35 481 36 482 37 483 38 484 39 485 40 486 41 487 42 488 43 489 44 490 45 491 46 492 47 493 48 494 49 495 50 496 51 497 52 498 53 499 54 500 55 501 56 502 57 503 58 504 59 505 60 506 61 507 62 508 63 509 64 510 65 511 66 512 67 513 68 514 69 515 70 516 71 517 72 518 73 519 74 520 75 521 76 522 77 523 78 524 79 525 80 526 81 527 82 528 83 529 84 530 85 531 86 532 87 533 88 534 89 535 90 536 91 537 92 538 93 539 94 540 95 541	106 552 107 553 108 554 109 555 110 556 111 557 112 558 113 559 114 560 115 561 116 562 117 563 118 564 119 565	1 657 2 658 3 659 4 660 5 661 6 662 7 663 8 664 9 665 10 666 11 667 12 668 13 669 14 670 15 671 16 672 17 673 18 674 19 675 20 676 21 677 22 678 23 679 24 680 25 681 26 682 27 683 28 684 29 685 30 686 31 687 32 688 33 689 34 690 35 691 36 692 37 693 38 694 39 695 40 696 41 697 42 698 43 699 44 700 45 701 46 702 47 703 48 704 49 705 50 706 51 707 52 708 53 709 54 710 55 711 56 712 57 713 58 714 59 715 60 716 61 717	1 733 2 734 3 735 4 736 5 737 6 738 7 739 8 740 9 741
Gardner's 1st add. Aug. 8, 1849	McCulloch's add. July 9, 1857	McCulloch's add. July 9, 1857	McCulloch's add. July 9, 1857	McCulloch's add. July 9, 1857	McCulloch's add. July 9, 1857
1 263 2 264 3 265 4 266 5 267	15 356 16 357 17 358 18 359 19 360 20 361 21 362 22 363 23 364 24 365 25 366 26 367 27 368 28 369 29 370 30 371 31 372 32 373 33 374 34 375 35 376 36 377 37 378 38 379 39 380 40 381 41 382 42 383 43 384 44 385 45 386 46 387	1 447 2 448 3 449 4 450 5 451 6 452 7 453 8 454 9 455 10 456 11 457 12 458 13 459 14 460 15 461 16 462 17 463 18 464 19 465 20 466 21 467 22 468 23 469 24 470 25 471 26 472 27 473 28 474 29 475 30 476 31 477 32 478 33 479 34 480 35 481 36 482 37 483 38 484 39 485 40 486 41 487 42 488 43 489 44 490 45 491 46 492 47 493 48 494 49 495 50 496 51 497 52 498 53 499 54 500 55 501 56 502 57 503 58 504 59 505 60 506 61 507 62 508 63 509 64 510 65 511 66 512 67 513 68 514 69 515 70 516 71 517 72 518 73 519 74 520 75 521 76 522 77 523 78 524 79 525 80 526 81 527 82 528 83 529 84 530 85 531 86 532 87 533 88 534 89 535 90 536 91 537 92 538 93 539 94 540 95 541	26 566 27 567 28 568 29 569 30 570 31 571 32 572 33 573 34 574 35 575 36 576 37 577 38 578 39 579 40 580 41 581 42 582 43 583 44 584 45 585	1 657 2 658 3 659 4 660 5 661 6 662 7 663 8 664 9 665 10 666 11 667 12 668 13 669 14 670 15 671 16 672 17 673 18 674 19 675 20 676 21 677 22 678 23 679 24 680 25 681 26 682 27 683 28 684 29 685 30 686 31 687 32 688 33 689 34 690 35 691 36 692 37 693 38 694 39 695 40 696 41 697 42 698 43 699 44 700 45 701 46 702 47 703 48 704 49 705 50 706 51 707 52 708 53 709 54 710 55 711 56 712 57 713 58 714 59 715 60 716 61 717	120 1 121 2 122 3 123 4 124 5 125 6 126 7 127 8 128 9 129 10 130 11 131 12 132 13 133 14 134 15 135 16 136 17
Stivers Add. Dec. 10, 49	McCulloch's add. July 9, 1857	McCulloch's add. July 9, 1857	McCulloch's add. July 9, 1857	McCulloch's add. July 9, 1857	McCulloch's add. July 9, 1857
1 268 2 269 3 270 4 271 5 272 6 273 7 274 8 275 9 276 10 277 11 278 12 279 13 280 14 281 15 282 16 283 17 284 18 285 19 286 20 287 21 288 22 289 23 290 24 291 25 292 26 293 27 294 28 295 29 296 30 297 31 298 32 299 33 300 34 301 35 302 36 303 37 304 38 305 39 306 40 307 41 308 42 309 43 310 44 311	1 388 2 389 3 390 4 391 5 392 6 393 7 394 8 395 9 396 10 397 11 398 12 399 13 400 14 401 15 402 16 403 17 404 18 405 19 406 20 407 21 408 22 409 23 410 24 411 25 412 26 413 27 414 28 415 29 416 30 417 31 418 32 419 33 420 34 421 35 422 36 423 37 424 38 425 39 426 40 427 41 428 42 429 43 430 44 431 45 432 46 433 47 434	1 447 2 448 3 449 4 450 5 451 6 452 7 453 8 454 9 455 10 456 11 457 12 458 13 459 14 460 15 461 16 462 17 463 18 464 19 465 20 466 21 467 22 468 23 469 24 470 25 471 26 472 27 473 28 474 29 475 30 476 31 477 32 478 33 479 34 480 35 481 36 482 37 483 38 484 39 485 40 486 41 487 42 488 43 489 44 490 45 491 46 492 47 493 48 494 49 495 50 496 51 497 52 498 53 499 54 500 55 501 56 502 57 503 58 504 59 505 60 506 61 507 62 508 63 509 64 510 65 511 66 512 67 513 68 514 69 515 70 516 71 517 72 518 73 519 74 520 75 521 76 522 77 523 78 524 79 525 80 526 81 527 82 528 83 529 84 530 85 531 86 532 87 533 88 534 89 535 90 536 91 537 92 538 93 539 94 540 95 541	1 586 2 587 3 588 4 589 5 590 6 591 7 592 8 593 9 594 10 595 11 596 12 597 13 598 14 599 15 600 16 601 17 602 18 603 19 604 20 605 21 606 22 607 23 608 24 609 25 610 26 611 27 612	1 657 2 658 3 659 4 660 5 661 6 662 7 663 8 664 9 665 10 666 11 667 12 668 13 669 14 670 15 671 16 672 17 673 18 674 19 675 20 676 21 677 22 678 23 679 24 680 25 681 26 682 27 683 28 684 29 685 30 686 31 687 32 688 33 689 34 690 35 691 36 692 37 693 38 694 39 695 40 696 41 697 42 698 43 699 44 700 45 701 46 702 47 703 48 704 49 705 50 706 51 707 52 708 53 709 54 710 55 711 56 712 57 713 58 714 59 715 60 716 61 717	
Gardner's 2^d add. Jan. 13, 52	McCulloch's add. July 9, 1857	McCulloch's add. July 9, 1857	McCulloch's add. July 9, 1857	McCulloch's add. July 9, 1857	McCulloch's add. July 9, 1857
1 586 2 587 3 588	1 388 2 389 3 390 4 391 5 392 6 393 7 394 8 395 9 396 10 397 11 398 12 399 13 400 14 401 15 402 16 403 17 404 18 405 19 406 20 407 21 408 22 409 23 410 24 411 25 412 26 413 27 414 28 415 29 416 30 417 31 418 32 419 33 420 34 421 35 422 36 423 37 424 38 425 39 426 40 427 41 428 42 429 43 430 44 431 45 432 46 433 47 434	1 447 2 448 3 449 4 450 5 451 6 452 7 453 8 454 9 455 10 456 11 457 12 458 13 459 14 460 15 461 16 462 17 463 18 464 19 465 20 466 21 467 22 468 23 469 24 470 25 471 26 472 27 473 28 474 29 475 30 476 31 477 32 478 33 479 34 480 35 481 36 482 37 483 38 484 39 485 40 486 41 487 42 488 43 489 44 490 45 491 46 492 47 493 48 494 49 495 50 496 51 497 52 498 53 499 54 500 55 501 56 502 57 503 58 504 59 505 60 506 61 507 62 508 63 509 64 510 65 511 66 512 67 513 68 514 69 515 70 516 71 517 72 518 73 519 74 520 75 521 76 522 77 523 78 524 79 525 80 526 81 527 82 528 83 529 84 530 85 531 86 532 87 533 88 534 89 535 90 536 91 537 92 538 93 539 94 540 95 541	1 586 2 587 3 588 4 589 5 590 6 591 7 592 8 593 9 594 10 595 11 596 12 597 13 598 14 599 15 600 16 601 17 602 18 603 19 604 20 605 21 606 22 607 23 608 24 609 25 610 26 611 27 612	1 657 2 658 3 659 4 660 5 661 6 662 7 663 8 664 9 665 10 666 11 667 12 668 13 669 14 670 15 671 16 672 17 673 18 674 19 675 20 676 21 677 22 678 23 679 24 680 25 681 26 682 27 683 28 684 29 685 30 686 31 687 32 688 33 689 34 690 35 691 36 692 37 693 38 694 39 695 40 696 41 697 42 698 43 699 44 700 45 701 46 702 47 703 48 704 49 705 50 706 51 707 52 708 53 709 54 710 55 711 56 712 57 713 58 714 59 715 60 716 61 717	
Powell's 2^d add. Dec. 17, 52	McCulloch's add. July 9, 1857	McCulloch's add. July 9, 1857	McCulloch's add. July 9, 1857	McCulloch's add. July 9, 1857	McCulloch's add. July 9, 1857
1 589 2 590 3 591 4 592 5 593 6 594 7 595 8 596 9 597 10 598 11 599 12 600	1 388 2 389 3 390 4 391 5 392 6 393 7 394 8 395 9 396 10 397 11 398 12 399 13 400 14 401 15 402 16 403 17 404 18 405 19 406 20 407 21 408 22 409 23 410 24 411 25 412 26 413 27 414 28 415 29 416 30 417 31 418 32 419 33 420 34 421 35 422 36 423 37 424 38 425 39 426 40 427 41 428 42 429 43 430 44 431 45 432 46 433 47 434	1 447 2 448 3 449 4 450 5 451 6 452 7 453 8 454 9 455 10 456 11 457 12 458 13 459 14 460 15 461 16 462 17 463 18 464 19 465 20 466 21 467 22 468 23 469 24 470 25 471 26 472 27 473 28 474 29 475 30 476 31 477 32 478 33 479 34 480 35 481 36 482 37 483 38 484 39 485 40 486 41 487 42 488 43 489 44 490 45 491 46 492 47 493 48 494 49 495 50 496 51 497 52 498 53 499 54 500 55 501 56 502 57 503 58 504 59 505 60 506 61 507 62 508 63 509 64 510 65 511 66 512 67 513 68 514 69 515 70 516 71 517 72 518 73 519 74 520 75 521 76 522 77 523 78 524 79 525 80 526 81 527 82 528 83 529 84 530 85 531 86 532 87 533 88 534 89 535 90 536 91 537 92 538 93 539 94 540 95 541	1 589 2 590 3 591 4 592 5 593 6 594 7 595 8 596 9 597 10 598 11 599 12 600 13 601 14 602 15 603 16 604 17 605 18 606 19 607 20 608 21 609 22 610 23 611 24 612	1 657 2 658 3 659 4 660 5 661 6 662 7 663 8 664 9 665 10 666 11 667 12 668 13 669 14 670 15 671 16 672 17 673 18 674 19 675 20 676 21 677 22 678 23 679 24 680 25 681 26 682 27 683 28 684 29 685 30 686 31 687 32 688 33 689 34 690 35 691 36 692 37 693 38 694 39 695 40 696 41 697 42 698 43 699 44 700 45 701 46 702 47 703 48 704 49 705 50 706 51 707 52 708 53 709 54 710 55 711 56 712 57 713 58 714 59 715 60 716 61 717	
Gardner's 2^d add. Jan. 13, 52	McCulloch's add. July 9, 1857	McCulloch's add. July 9, 1857	McCulloch's add. July 9, 1857	McCulloch's add. July 9, 1857	McCulloch's add. July 9, 1857
1 586 2 587 3 588	1 388 2 389 3 390 4 391 5 392 6 393 7 394 8 395 9 396 10 397 11 398 12 399 13 400 14 401 15 402 16 403 17 404 18 405 19 406 20 407 21 408 22 409 23 410 24 411 25 412 26 413 27 414 28 415 29 416 30 417 31 418 32 419 33 420 34 421 35 422 36 423 37 424 38 425 39 426 40 427 41 428 42 429 43 430 44 431 45 432 46 433 47 434	1 447 2 448 3 449 4 450 5 451 6 452 7 453 8 454 9 455 10 456 11 457 12 458 13 459 14 460 15 461 16 462 17 463 18 464 19 465 20 466 21 467 22 468 23 469 24 470 25 471 26 472 27 473 28 474 29 475 30 476 31 477 32 478 33 479 34 480 35 481 36 482 37 483 38 484 39			

J. M. Glover's land



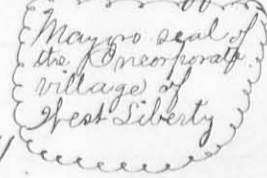
Plat of Robert A. Jordan's second addition to the Town of West Liberty Logan County Ohio. Being a part of a tract of 19^{4/5} acres of land purchased by said Robert A. Jordan of John M. Glover in July 1870. the Deed of which was acknowledged July 14 1870 and Recorded July 18 1870 in Book 48 Page 134 of County Records. Said plat embraces the South part of said tract of land adjacent and abutting a County road known as the Enoch Road being a part of Section 37 Town 5 and Range 13. The length of lines is given in feet upon said plat. Witness the hand and seal of said Robert A. Jordan this 20th day of June 1871

Executed in our presence
 Robert A. Jordan
 W. C. Kavanaugh
 Sallie Jordan.

State of Ohio
 Logan County
 Robert A. Jordan personally came before me and acknowledged the signing and sealing of the foregoing plat to be his voluntary act and deed for the uses and purposes therein named.


Witness my hand and official seal this April 20, 1871

Received for Record
 October 20 1871
 Recorded November 10 71



W. C. Kavanaugh
 Mayor

J. C. Sweet
 Recorder.



The above is a correct Platt of E. Yosts addition to the Town of Quincy as laid out and Platted Dec. 20 1871 at the instance of Elisha Yost, beginning at the S. E. corner: thence N. 2° E. 17.8 poles: thence N. 88° W. 24 poles: thence S. 2° W. 17.8 poles: thence S. 88° E. 24 poles to the beginning containing 2 ⁶⁷/₁₀₀ acres: Lot No one is 53 1/2 ft front and 170 ft back Lots No. 2 No. 3 & No. 4 are each 73 1/2 ft in front and 170 ft back. Nos 5-6-7 & 8 are each 69 ft front & 170 ft back. The streets are each 20 ft wide and the alley designated as 1st alley is 16 ft wide all as represented by Plat

M. H. McCormick
Surveyor Logan County

Know all men by these presents that I Elisha Yost of Logan County Ohio proprietor of lots and lands shown and described by the foregoing plat in consideration of the benefits afforded to the proprietors of additions to towns by the state of Ohio have authorized the laying out and platting thereof and do hereby give and grant to the public the streets and alleys described in said plat to be used as public highways forever said lots alleys and streets to be called E. Yosts addition to Quincy

Elisha Yost 

State of Ohio }
Logan County ss. { Be it remembered that on the 23^d day of Dec. 1871 before me the subscriber a J. P. within and for said county personally came Elisha Yost the grantor in the foregoing conveyance and acknowledged the signing and sealing thereof to be his voluntary act and deed for the uses and purposes therein mentioned

In witness whereof I have hereunto subscribed my name and affixed my official seal on the day and year above mentioned

Received December 25 1871
Recorded January 1 1872
J. O. Sweet
Recorder.

John S. Jordan J. P.



Columbus St. 80 ft wide

Taylor St. 30 ft.

Alley 16 1/2 ft

30 ft.

Powers St.

Chillicothe St. 60 ft.

This above plat represents the lands bounded on the North by Columbus Street on the East by Powers Street on the South by Chillicothe Street, and on the west by Taylor Street in Bellefontaine Logan County Ohio as subdivided on the 31st day of August A.D. 1871 at the request of C. J. Howenstine by
 J. Duncan McLaughlin
 Surveyor.

The above lands are in the N. E. quarter of section 34 Town 4 Range 14 in Logan County, Ohio and within the Corporate limits of the Incorporated village of Bellefontaine and bounded on the south by Chillicothe Street extended eastwardly on the east by Powers Street on the North by Columbus Street Extended eastwardly and on the west by Taylor Street. The said lands are platted and the Streets and alleys designated on said plat are dedicated to the use of the public as Howenstines addition to the Incorporated village of Bellefontaine. A stone is planted in the N. W. corner of said lands: The Lots are numbered 742 to 757 inclusive, lots 751 & 752 having already been sold as pieces of land. The said lots are all fifty feet in width except lots numbers 746 & 754 which two lots are fifty four feet each in width: All of the lots are two hundred and twenty feet long: the length running northward and southwardly and southwardly at right angles to Columbus & Chillicothe Streets: The alley running East and west from Powers to Taylor Street is sixteen feet wide: The Alley running North and South from Columbus Street to Chillicothe Street between lots 744 & 745 is nine feet wide

This dedication is made with the express condition that the sixteen foot alley shall never be so cut down by the Incorporated Village of Bellefontaine or by the officers or agents thereof

adjoining and at the North end of said lots No. 753, 754, 755, 756 and 757 as to interfere with the use of said Alley by the owners and occupiers of said lots or any of them or so as to prevent from driving from said Alley onto said lots each respectively with the said lots running at the height and level they now are.

We acknowledge the foregoing plat and description this 16th day of January A.D. 1872 as witnesses our hands and seals

Executed in presence of
Wm Lawrence
Joseph Lawrence.

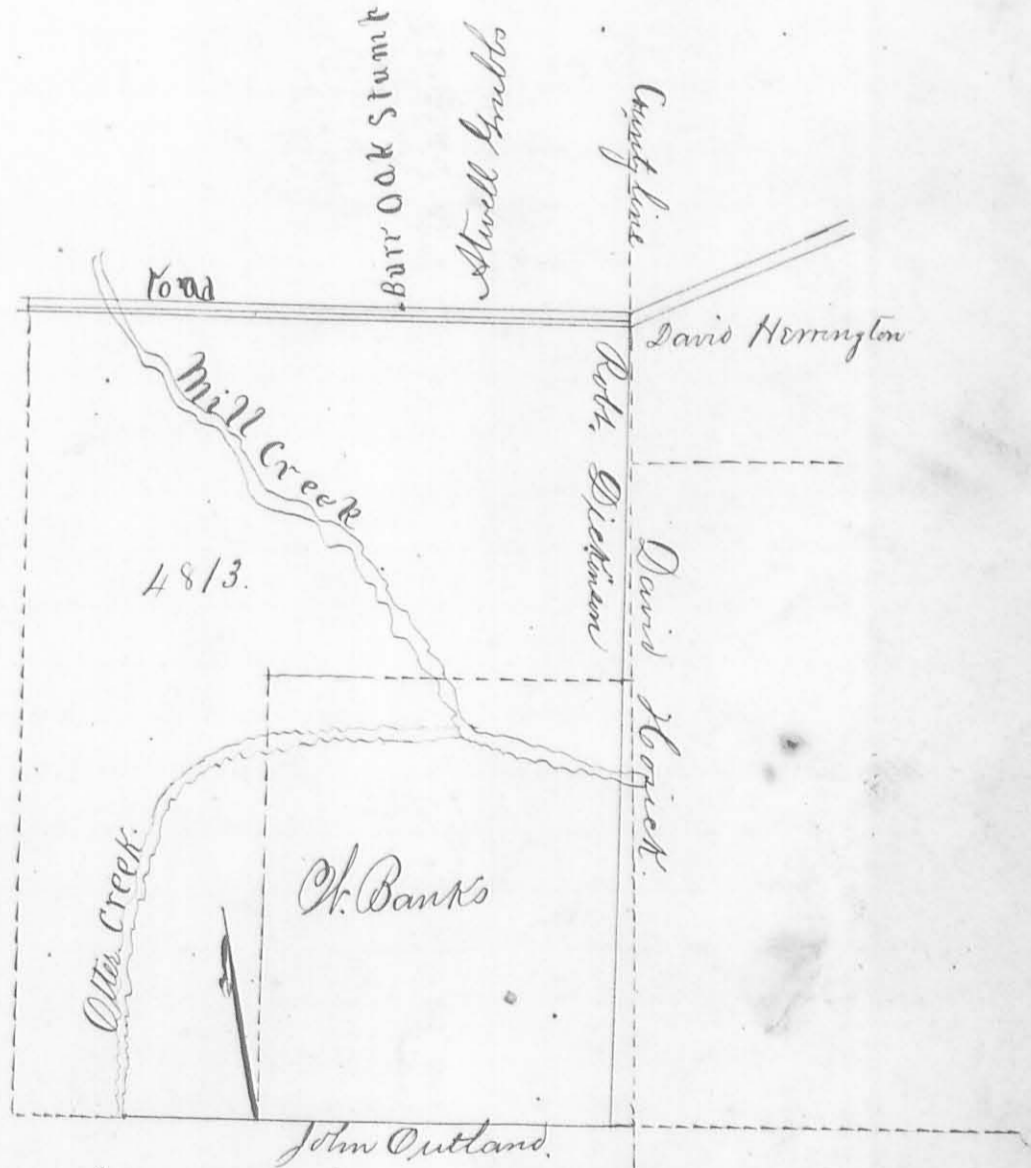
C. J. Howenstine (seal)
Martha Howenstine (seal)
M. Ella H. Miller (seal)
A. H. Miller (seal)
May D. Howenstine (seal)

The State of Ohio } Before me a Notary Public in and for said County personally came C. J.
Logan County, SS. } Howenstine, Martha Howenstine, M. Ella H. Miller, A. H. Miller and May
D. Howenstine and acknowledged the foregoing plat and the signing and
sealing of the foregoing description as true & correct as for Howenstines addition to the Incorporated
village of Bellefontaine in said Logan County.

Witness my hand and Notarial seal this 16th day of January A.D. 1872.

Received January 17 1872
Recorded January 24 1872
J. O. Sweet
Recorder

Notarial seal
Joe H. Lawrence
Notary Public



Surveyors office Bellefontaine June 5th 1872

The above plat correctly represents Military Survey No. 4813 Logan Co. O. part of which was surveyed by me at the request of Washington Banks June 3rd 74th 1872 (who had legally notified David Herrington Robert Dickinson John Outland & Banks heirs at least 20 days before. Simon Wallace serving said notices wit: Beginning at a stone in the South line of said Survey and S. W. corner of Banks land running with said line S. 90 E. 147 rods to the S. E. corner of said Survey: placing a stone to mark said corner. an ash stump, one of the witnesses, to corner of Original Survey bearing S. 42 1/2 W. 4 feet: thence N. 10 E. 204 Rods to N. E. corner of Banks land, placing a stone, from which a White Oak Tree 2 1/2 feet in diameter bears N. 35 1/2 W. 34 1/2 feet and crossing Mill Creek at 153 rods: thence same course 93 1/2 Rods to N. W. corner of David Hosieks land and S. W. corner of David Herringtons lands placing a stone: thence same course 58 1/2 Rods to the N. E. corner of said Survey which calls for two Buckeyes, an ash and a Gum none of which are to be found, placing a stone in the angle of the road shown on plat: The chain men were Patrick Black and Simon Wallace. Wit: The following persons were present when the aforesaid lines were run and corner stones placed, to wit: Robert Dickinson, David Hosiek, David Herrington, Atwell Grubbs, Washington Black and others: The variation of the Compass from original Survey three 31 degrees. The distance from the Burr Oak Stump in the North line of said Survey to the N. E. corner of the same is one hundred and seven (107) rods with good.

Mr. S. Wallace. I have at the request of Mr. Washington Banks appointed the 3rd day of June 1872 to survey and establish certain lines and corners of Military Survey No. 4813, to wit: the S. W. corner, south line, S. E. corner, East line and N. E. corner all of part of said lines and corners of said Survey and he wishes by you to notify the following persons of the time said survey is to be made namely, John Outland David Hosier John Hosiek David Herrington Robert Dickinson & A. Banks heirs. Notice will have to be given this week
May 14th 1872 Received for the above services \$2.00. Washington Banks.
I do hereby certify that I served this notice to the above named persons on the 11th day of May Eighteen hundred and seventy two.
Costs three Dollars.
Recd & Recorded June 21st 1872; J. O. Sweet Recorder

The annexed Plat. Marked Dorans addition to Rushsylvania as surveyed by Hail Wright on the 11th day of June 1870 is a representation of thirty six (36) Lots, together with the Streets and alleys therein represented as surveyed and laid off by Hail Wright on the 11th day of June A.D. 1870, for and under the direction of J. A. Doran of Rushsylvania: Said ground is a part of Survey No. 9909, containing about 11 ²/₁₀₀ acres: The length and width of each lot is marked in small figures on the lines thereof. Streets are 60 ft wide, and width of alleys as marked on same viz 16 ¹/₂ ft except one which is 20 ft wide.

I hereby certify that the foregoing Statements, together with the Plat therein referred to with all the words and figures thereon are correct

Hail Wright Surveyor.

Know all men by these presents, that we Isaac A. Doran and S. A. Doran, wife of said Isaac A. Doran of the County of Logan and State of Ohio, in consideration of One Dollar to us paid by the incorporated town of Rushsylvania in the County of Logan and State of Ohio, the receipt whereof is hereby acknowledged do hereby bargain, sell and convey to the said town of Rushsylvania all the lands included in Bank Street Euclid Street, Vine Street, Union Street, also the South half of Mill Street together with all the alleys as the same is known and described on the Plat of Dorans addition to the Town of Rushsylvania, herewith furnished for record. And all the estate, title and interest of said Isaac A. Doran and S. A. Doran either in Law or Equity of in and to the said premises, together with all the privileges and appurtenances to the same belonging To have and to hold the same to the only proper use of the said town of Rushsylvania forever. The said Estate herein conveyed being estimated at six and nineteenth acres more or less.

In witness whereof the said Isaac A. Doran and S. A. Doran his wife have hereunto set their hands and seals this fifteenth day of March A.D. 1871.

Signed sealed and acknowledged in presence of
Tom B. Doran
John Kautzman.

Isaac A. Doran (seal)
Sarah A. Doran (seal)

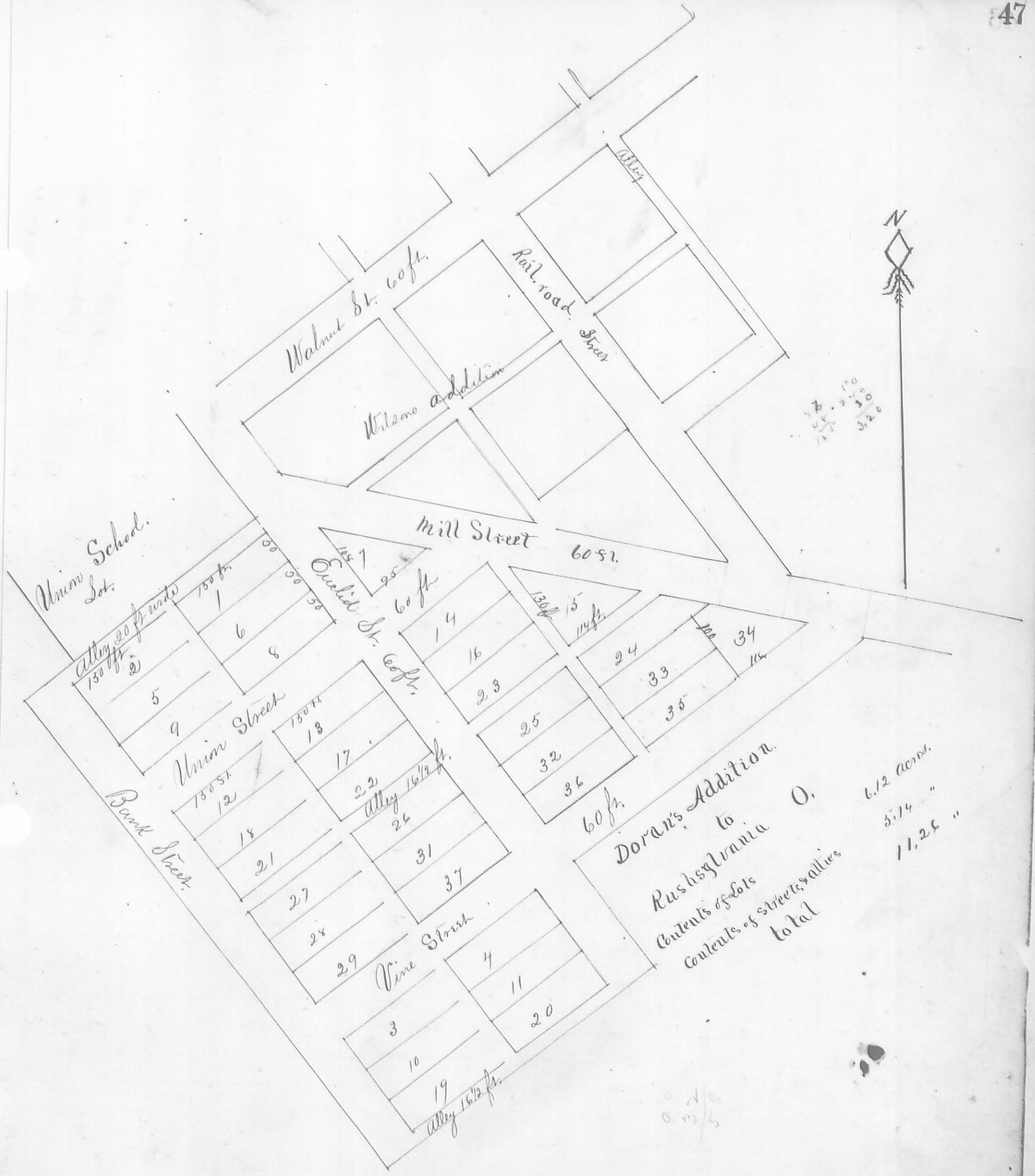
State of Ohio
Logan County Co's.

Before me a Notary Public in and for said County personally appeared Isaac A. Doran Sarah A. Doran wife of said Isaac A. Doran and they acknowledged that they did sign and seal the foregoing instrument and that the same is their free act and deed I further certify that I did examine the said S. A. Doran separate and apart from her husband, and did then and there make known to her the contents of the foregoing instrument, and upon that examination she did declare that she did voluntarily sign seal and acknowledge the same and is still satisfied therewith.

My testimony whereof I have hereunto affixed my official seal and set my hand this 15th day of March 1871

Received January 23rd 1873
Recorded January 25th 1873
J. D. Sweet
Recorder.

John Kautzman (Notary Seal)
Notary Public

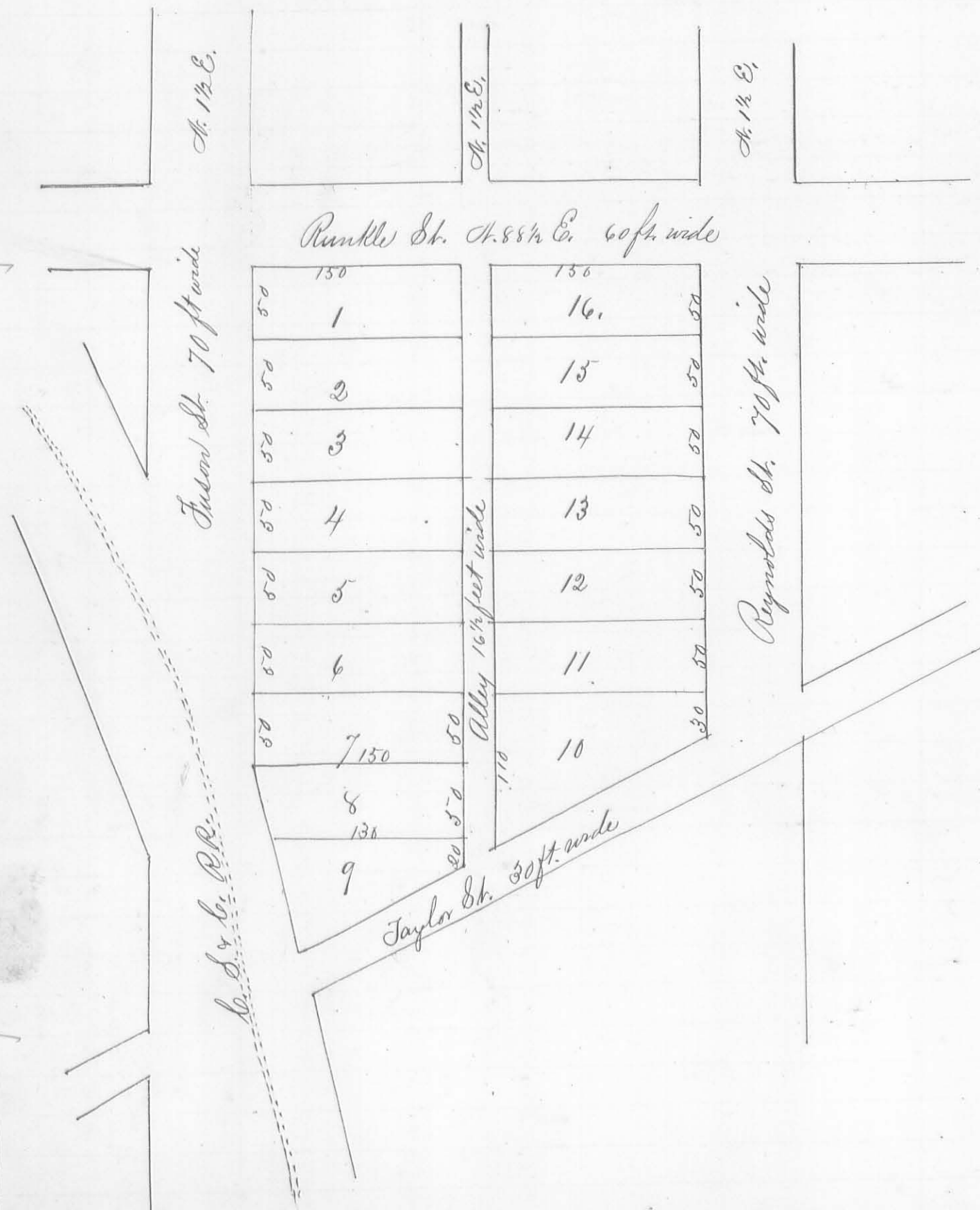


$$\begin{array}{r} 27 \\ 21 \\ \hline 48 \\ 210 \\ \hline 258 \\ 258 \\ \hline 516 \end{array}$$



$$\begin{array}{r} 0 \\ 2 \\ \hline 9 \\ 15 \\ \hline 24 \end{array}$$

53
17
20
0



Plat of R. S. Jordan's third addition to West Liberty Logan County Ohio
 By J. Duncan McLaughlin
 Bellefontaine Ohio January 18th 1873.

The undersigned Robert S. Jordan hereby plats and subdivides three acres of land purchased by him of J. M. Glover in S. W. quarter of Section No. 27. Town 5 Range 13 W. R. S. under date of June 12th 1872 as his third addition to the Town of West Liberty Logan County Ohio as shown by the foregoing plat and descriptions: the length of lines is given in feet upon said plat: the Alley passing through the centre of said lot is a public Alley

Witness the hand and seal of said Robert S. Jordan this 1st day of October A. D. 1873

Signed in our presence
 W. C. Kavanaugh
 R. E. Pettit

Robert S. Jordan

Robert S. Jordan personally came before me and acknowledged the signing and sealing of the foregoing plat to be his voluntary act and deed for the uses and purposes therein set forth

Witness my hand and seal this 1st day of October A. D. 1873

W. C. Kavanaugh
 Mayor.

Received June 3rd 1874
 Recorded June 15th 1874
 J. P. Sweet
 Recorder.