

(See next page)

Brown's Highland Addition to Bellefontaine Ohio.

12 27
11 11
5

Surveyor's Certificate

The undersigned Surveyor do hereby Certify that the annexed plat is a true and correct representation of James A Brown's Highland Addition to Bellefontaine Logan County Ohio, as surveyed and laid out by me in September and October A.D. 1890, and that the following is a true and accurate description of the same. Linden Avenue is 60 feet wide and has a magnetic bearing of N. 4° 30' East. All North and South lines are parallel. All East and West lines are at right angles to it. Lines fronting on Sandusky, and Cemetery Avenues have their proper angles given and marked on the annexed plat. Oakland, Highland, and Harrison Avenue are at right angles to Linden Avenue and each 60 feet wide. Alleys are all 16.5 feet wide. A B C D E F designate outward boundaries. At all intersection points, Streets Blocks and Survey lines, Stone Corners planted. Lot numbers are No. 1174 to 1226 inclusive. All distances marked on the lines thereof in feet and tenths of feet. All lots, Streets and alleys are correctly marked at all points, on the plat as given above. Center to center of Streets marked on plat with dotted (red) lines. Bearing and distance given. Stars and Squares designate Stone Corners planted as required by law, said Stone 6x6x24" placed with cross on true center. Given this 7th day of October A.D. 1890.

Wilbyr A. Ginn
Surveyor.

Dedication

I James Brown Proprietor of Brown's Highland Addition to Bellefontaine Logan County Ohio do hereby Certify that the annexed plat is a correct representation of 16 acres of land located in the North Eastern part of Bellefontaine Ohio, in Survey No. 4990, and being a portion of Matthew White's Subdivision of said Survey hereinafter described. Said land was conveyed to Robert Brown by boundaries which are given in descriptions with the following described conveyances to W. F. Donahue Inc. 2 A. description. Deed Volume 55 page 431, Hartley Aaron 2nd A. Description. Deed Volume 51 page 107, Patterson J. G. 11 A. description Deed Volume 51 p. 108 Logan County Record of Deeds. Said land was conveyed from Brown by his heirs to James Brown of Quincy Logan Co. O. Deed record No. 76 page 125. Logan Co records, and that the land surveyed and laid out by me James Brown, is a total of the above with a new & complete description, commencing at a stone corner on center line of Sandusky St. S 73° 30' W. 1 feet from a corner where the East line of Survey No. 4990 crosses said Street, corner designated on plat by "A". Thence N. 4° 30' E. 578.5 feet to a stone corner B. Thence N. 73° 30' W. 157 feet to a corner C. Thence N. 4° 30' E. 718 feet to a stone corner D. Center of Cemetery Avenue, Thence N. 55° 09' E. 627 feet to a stone corner E. Thence S. 4° 30' W. 1438 feet to a stone corner F. Center of Sandusky Avenue, Thence S 73° 30' W. 646 feet to a stone corner A, and place of beginning, containing in all 16 acres of land. All of the streets and alleys contained in the above described addition and as represented on annexed plat I hereby dedicate to the Public forever, to have and to hold for the use and purposes as set forth and to be in force and effect hereafter. In testimony whereof I James Brown affix my signature this 7th day of October A.D. 1890.

James A. Brown
Belle Brown, wife of James A. Brown

Acknowledgment

State of Ohio Logan County ss

Be it remembered that on this 7th day of October A.D. 1890, before me a Notary Public in and for said County personally came James A Brown the proprietor of the above described land and acknowledged the signing & sealing of the same to be his voluntary act and deed for the uses and purposes therein set forth. In testimony whereof I have hereunto subscribed my name and affixed my official seal on the day and date above mentioned

Notary Seal

John S. Jordan Notary Public
Logan Co. O.

Annexation

The annexed plat was on resolution inspected and approved by the City Engineer and Committee appointed for that purpose by the Council. And is hereby adopted by the village Council as an addition to the incorporated village of Bellefontaine Ohio by a resolution read and approved by the Council at a called meeting held at said Council Chamber Tuesday evening October 7th A.D. 1890.

S. L. Smith Clerk.

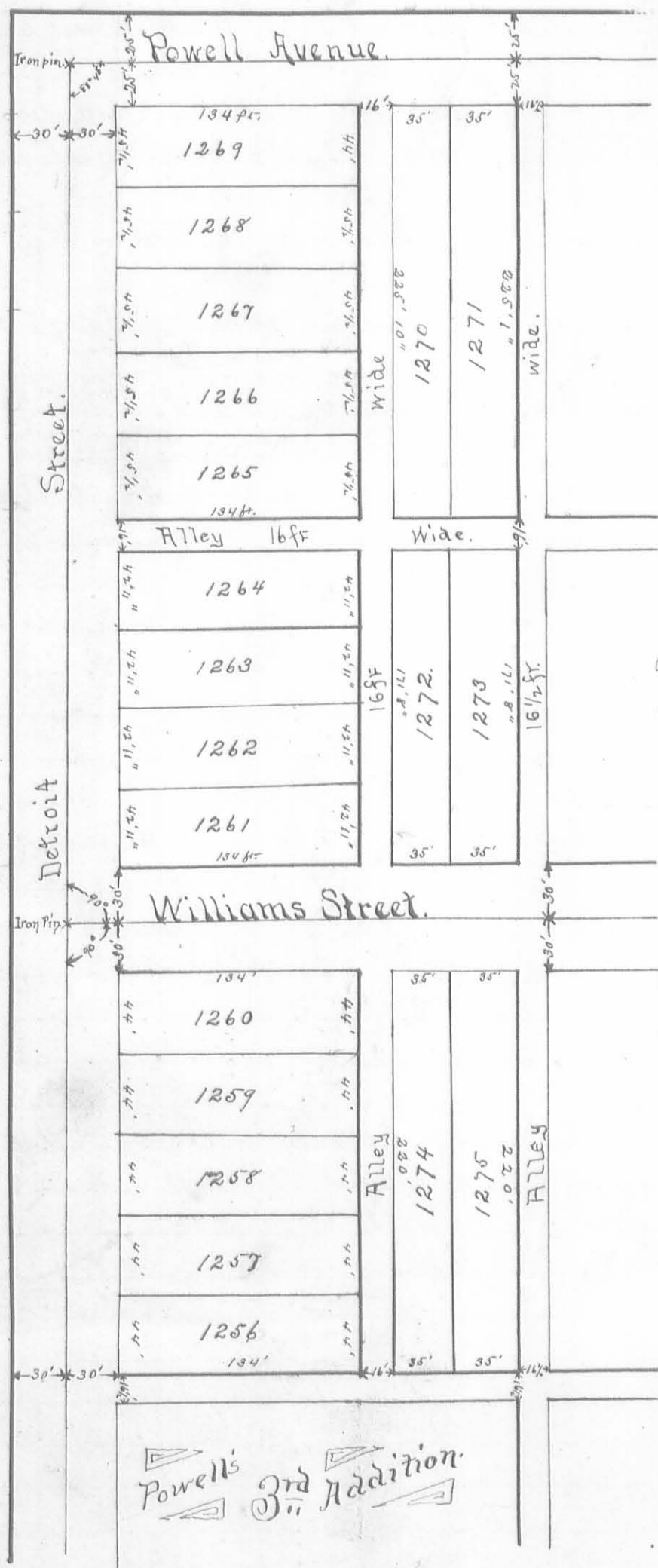
Mayor's Seal

A. L. Wright, Mayor.

Filed for Record Oct. 10th 1890 at 5 o'clock P.M. N.M. Underwood Recorder Logan Co. Ohio
Recorded January 15th 1891.

William Stough, Recorder Logan County Ohio

45 1/2
 22 1/2
 5 27 1/2
 56 1/2



MAP

OF

POWELL'S

4th

ADDITION

-TO-

BELLEFONTAINE, OHIO.

This certifies that the accompanying plat and Dedication were accepted and approved by the Council of the Village of Bellefontaine Ohio at the regular Meeting on March 16th 1891

S. L. Smith
 Clerk

Powell's 3rd Addition

Surveyors Certificate

I the undersigned Surveyor, do hereby certify that the annexed Plat is a correct representation of Powell's fourth addition to Bellefontaine Ohio, as by me surveyed and laid out on the 23rd day of November 1890 at instance of the Proprietors

James C. Wonders
 Surveyor Logan County Ohio

See next Page for Dedication

We Henry Powell, Mary Powell and Rachel H. Powell, Do hereby certify that the Plat
hereto attached is a correct representation of Powell's Fourth Addition to the Village of Bellefontaine
as laid out, surveyed and platted for us by J. C. Wonders, County Surveyor on the 22nd day of
November A.D. 1890

Said addition is located in the North part of said Village in Fractional Section 35, Town 4
Range 14, and consists of twenty (20) Lots numbered consecutively from 1256 to 1275 both numbers
inclusive. Together with the Streets and alleys as shown said plat

Lots 1256, 1257, 1258, 1259 & 1260 are each 44 feet wide, fronting on Detroit Street and extending back
134 feet to a 16 foot alley

Lots 1261, 1262, 1263 & 1264 are each 43 feet 11 inches wide, fronting on Detroit Street and extending
back 134 feet to a 16 foot alley

Lots 1265, 1266, 1267, 1268 & 1269 are each 45 1/2 feet wide fronting on Detroit Street and extending back the
same width a distance of 134 feet, to an alley 16 feet wide, Except Lot 1269 which is only 44 feet wide
on said alley

Lots 1270 & 1271 are each 35 feet wide fronting on Powell Avenue and extending back 225 feet to
an alley 16 feet wide

Lots 1272 & 1273 are 35 feet wide, each fronting on Williams Street and extending back 171 1/2
feet to a 16 foot alley

Lots 1274 & 1275 are each 35 feet wide fronting on Williams Street and extending back 220
feet to an alley 16 1/2 feet wide

Detroit Street is 60 feet wide, Williams Street 60 feet wide and Powell Avenue 50 feet
wide and are the same Streets dedicated by us, to the Village of Bellefontaine by an instru-
ment in writing dated the 14th day of April A.D. 1884 and recorded in the Deed Records
of Logan County Ohio, Volume 67 Page 64. And we hereby ratify and confirm said Dedication
and we also hereby dedicate to said Village for the use of the public, the alley 16 feet wide
commencing at the South east corner of said Lot No 1256 of this addition and extending
North until it intersects Powell Avenue at the North east corner of Lot 1269

To have and to hold said Streets and alleys for the uses and purposes above set forth

In witness whereof we hereunto set our hands and seals this 21st day of February 1891

Signed Sealed and acknowledged

in presence of us

D. J. Hubert

Margaret ^{the} Edwards _{mark}

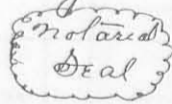
H. Powell

Mary Powell

Rachel Powell



The State of Ohio }
Logan County S.D. } Before me, the undersigned authority on this 21st day of February
1891 personally came Henry Powell, Mary Powell and Rachel H. Powell and acknowledged
the signing and sealing of the above instrument of writing to be their voluntary act and deed
As witness my hand and official seal this 21st day of February 1891



D. J. Hubert

Notary Public

in and for Logan County, Ohio

Filed for Record February 26th 1891

at 10 o'clock A.M.

Recorded March 9th 1891

William Stough Recorder

The original of this page is blank and was not scanned.

The original of this page is blank and was not scanned.

The original of this page is blank and was not scanned.

McCune, Conway & Gibbons Addition
To Bellefontaine Ohio

Surveyors Certificate

I the undersigned Surveyor do hereby Certify that the annexed plat is a correct representation of McCune Conway and Gibbons Addition to Bellefontaine Ohio as by me surveyed and laid out on January 19th-29, 1891 at instance of the Proprietors

James C. Wonders
Surveyor Logan County Ohio

Know all Men by these presents that we Christopher McCune William Conway and Edward F. Gibbons, owners of the real estate within the lines of all streets, as laid out and designated on the plat of the McCune, Conway and Gibbons addition, to the Village of Bellefontaine Ohio; which plat is herewith recorded, do hereby dedicate the lands within the lines of said streets to the public use forever, for Street purposes

Witness our hands and seals this 9th day of March 1891

Signed and acknowledged
in the presence of us
W. S. Plum
J. M. Shea

Christopher McCune
William Conway
Edward F. Gibbons

State of Ohio }
Logan County } S.S.

Be it remembered that on the 9th day of March, 1891 personally appeared before me, the undersigned, a Notary Public in and for said County, Christopher McCune William Conway and Edward F. Gibbons, who acknowledged the signing of the above declaration to be their voluntary act and deed for the use and purpose therein mentioned

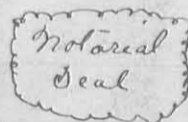
In Testimony whereof, I have hereunto set my hand and official seal this day and year above written

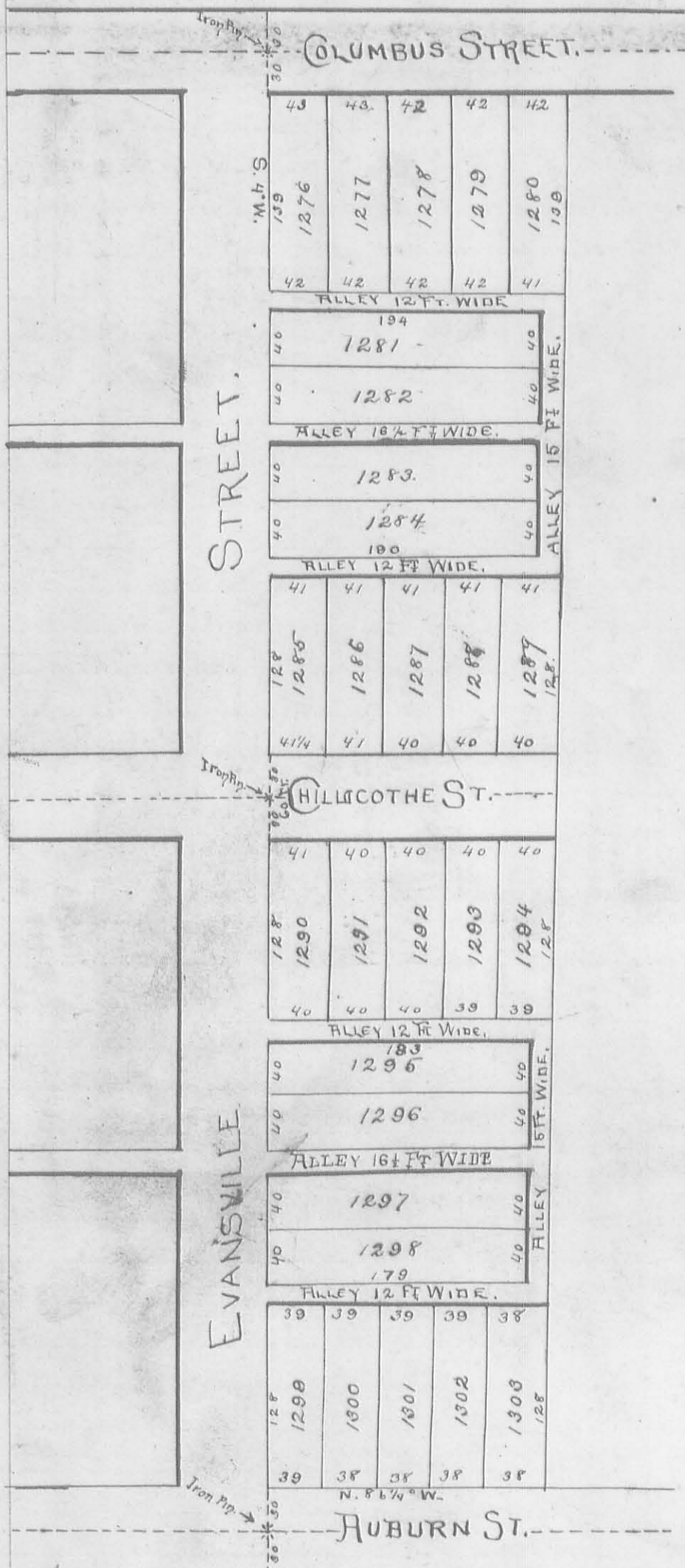
Filed for Record March 21st 1891 at 2 o'clock P.M.

Recorded March 28th 1891

William Stough Recorder

W. S. Plum
Notary Public





MAP OF

McCune,
Conway
AND
Gibbons

ADDITION TO

BELLEFONTAINE, OHIO.

J.C. Wonders, Surveyor.

This certifies that the accompanying plat and dedication were accepted and approved by the Council of the Village of Bellefontaine Ohio at the regular Meeting on March 10th 1891

S. L. Smith
Clerk

Dedication of Gardner 5th Addition to Bellefontaine

Know all men by these presents that we Isaac S. Gardner and Eliza F. Gardner his wife the owners of the Real Estate within the limits of all Streets and Alleys as laid out and designated on the Map of I. S. Gardner 5th Addition to Bellefontaine Ohio, which Plat is herewith recorded, do hereby dedicate the lands within the lines of said Streets and Alleys to the Public use forever for Street Purposes

For witness whereof the said Isaac S. Gardner and Eliza F. Gardner his wife who hereby release her right and expectancy of dower in the said premises have herunto set their hands and seals this 26th day of May in the year of our Lord one thousand eight hundred and ninety one

Signed Sealed acknowledged
and delivered in presence of us
Robt. Kennedy
Phos H. Wright

Isaac S. Gardner
Eliza F. Gardner

Be it remembered that on the 26th day of May in the year of our Lord one thousand eight hundred and ninety one before me Phos H. Wright a Notary Public, personally came Isaac S. Gardner and Eliza F. Gardner his wife, the grantors in the foregoing Deed and acknowledged the signing and sealing thereof to be their voluntary act and deed for the uses and purposes therein mentioned. And the said Eliza F. Gardner wife of the said Isaac S. Gardner being examined by me separate and apart from her said husband and the contents of said Deed being by me made known and explained to her as the Statute direct, declared that she did voluntarily sign, seal and acknowledge the same, and that she is still satisfied therewith as her act and deed for the uses and purposes therein mentioned

For Testimony whereof I have herunto subscribed my name and affix my Notarial Seal on this 26th day of May A. D. 1891



Phos H. Wright Notary Public
Logan County Ohio

Surveyors Certificate

The annexed Plat represents correctly I. S. Gardner's 5th Addition to Bellefontaine Ohio as surveyed by the undersigned during the months of March and April 1891

The dimensions are shown on the Map in feet and inches. The bearings are magnetic. The lines of the Streets are located as follows: The line of Gardner Avenue and Elm Street by producing the center line of the 30 foot Street of the original town. The line of High Street by producing the center line of High Street as a forty foot Street in the old town; and the center lines of William and Walnut Streets as laid out on this Plat. A stone 6"x6"x32" with a hole drilled in the center of the top is placed at each intersection of the above mentioned lines as shown on the Map

James C. Wonders Surveyor

Acceptance

Bellefontaine Ohio June 9th 1891

The annexed Plat of Gardner Fifth Addition to Bellefontaine was, by Resolution of the Council of said Village adopted at a regular Session thereof on Tuesday June 9th 1891 accepted and approved

S. L. Smith Clerk



A. L. Wright Mayor

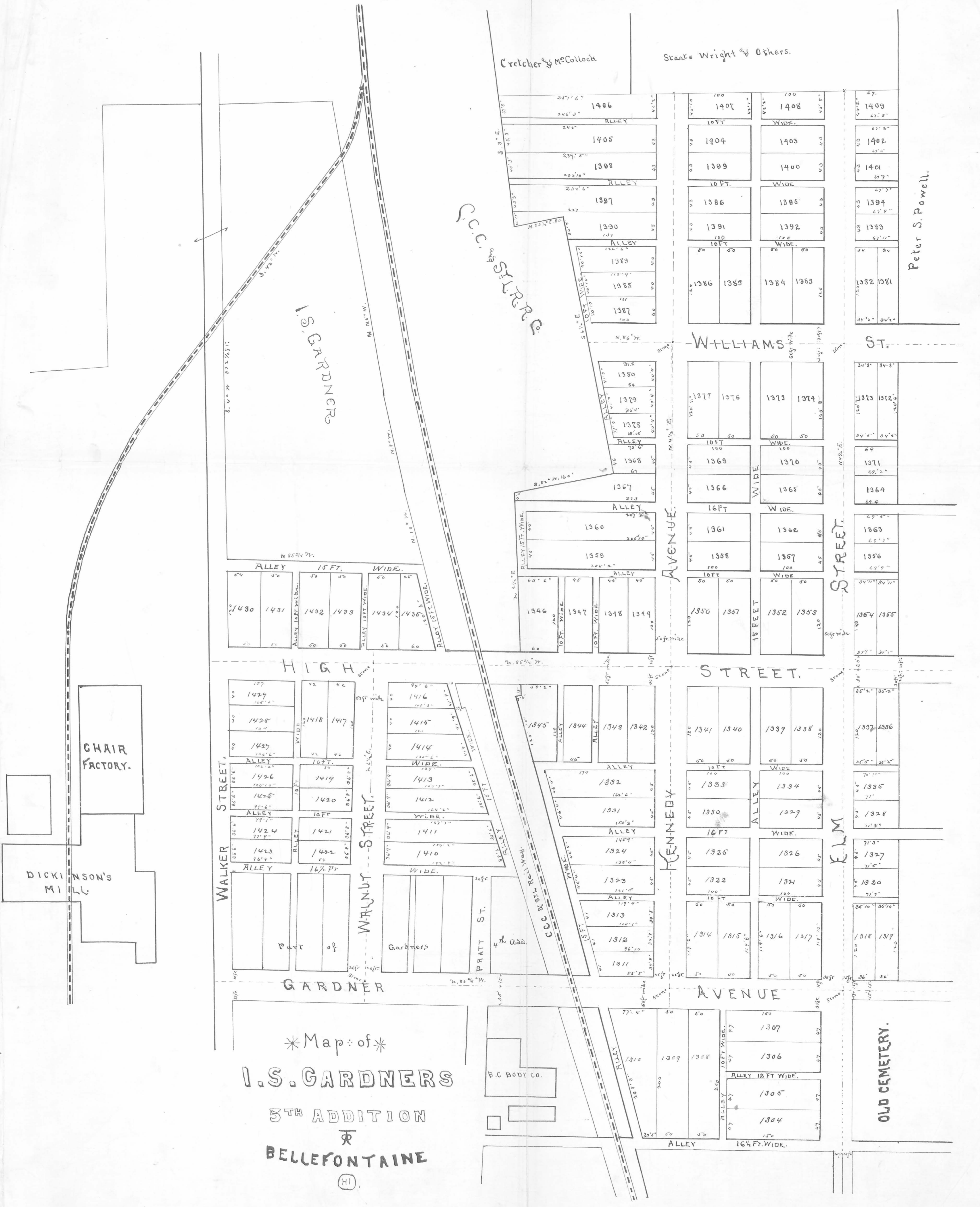
Auditors Office Logan County Ohio June 25th 1891

The within described lots were duly transferred in this Office the day and year above written
Christie Williams Auditor
Logan County Ohio

Recorder Office Logan County Ohio

Received for Record June 26th 1891
Recorded June 30th 1891

William Strough Recorder
Logan County Ohio



Map of

I.S. GARDNERS

5TH ADDITION
Bellefontaine

(HI)

CHAIR FACTORY.

DICKINSON'S MILL

OLD CEMETERY.

Peter S. Powell.

Cretcher & McCulloch

Starrs Wright & Others.

C.C. BODDY CO.

I.S. GARDNERS

HIGH STREET

STREET

WILLIAMS STREET

ST.

KENNEDY AVENUE

ELM STREET

WALKER STREET

WALNUT STREET

PRATT ST.

GARDNER AVENUE

AVENUE

ALLEY 15 FT. WIDE.
ALLEY 10 FT. WIDE.
ALLEY 10 FT. WIDE.
ALLEY 10 FT. WIDE.
ALLEY 10 FT. WIDE.

ALLEY 10 FT. WIDE.
ALLEY 10 FT. WIDE.
ALLEY 10 FT. WIDE.
ALLEY 10 FT. WIDE.
ALLEY 10 FT. WIDE.

ALLEY 10 FT. WIDE.
ALLEY 10 FT. WIDE.
ALLEY 10 FT. WIDE.
ALLEY 10 FT. WIDE.
ALLEY 10 FT. WIDE.

1429
1428
1427
ALLEY
1426
1425
ALLEY
1424
1423
ALLEY
1422
1421
ALLEY
1420
1419
1418
1417
1416
1415
1414
1413
1412
WIDE.
1411
1410
WIDE.

1345
1344
1343
1342
ALLEY
1341
1340
ALLEY
1339
1338
1337
1336
1335
1334
1333
1332
1331
ALLEY
1330
1329
1328
1327
1326
1325
1324
1323
ALLEY
1322
1321
1320
1319
1318
1317
1316
1315
1314
1313
1312
1311
1310
1309
1308
1307
1306
1305
1304
ALLEY 12 FT. WIDE.
ALLEY 16 1/2 FT. WIDE.

1406
ALLEY
1405
1398
ALLEY
1397
1390
ALLEY
1389
1388
1387
1386
1385
1384
1383
1377
1376
1375
1374
1369
1368
1367
ALLEY
1366
1365
1364
1363
1362
1361
1360
1359
1358
1357
1356
1355
1354
1353
1352
1351
1350
1349
1348
1347
1346
1345
1344
1343
1342
1341
1340
1339
1338
1337
1336
1335
1334
1333
1332
1331
1330
1329
1328
1327
1326
1325
1324
1323
1322
1321
1320
1319
1318
1317
1316
1315
1314
1313
1312
1311
1310
1309
1308
1307
1306
1305
1304

1409
1402
1401
1399
1393
1382
1381
1373
1372
1371
1364
1363
1356
1355
1354
1353
1343
1342
1335
1328
1327
1320
1318
1319

Arnold's Subdivision

The above Plat represents 12 Town lots which are a subdivision of Lots known by various numbers as lots 322, 323, 324, 329, 330, 331, 332 and 333 of the town of Bellefontaine Ohio being the same as shown as lots numbers 6, 7, 8, 13, 14, 15, 16 & 17 of Beddows addition to said Town as recorded in Deed Record, Vol. "I" Page 755 and also in Deed Record No. 32 Page 436 of Records of Logan County Ohio. Which are to be here after known as "Arnold's Subdivision of Town Lots" The lots are all and each 220 feet long Lots 329, 330 331 & 332 are each 62 feet wide on the east end and 61 3/4 feet wide on the west end Lots 333, 322, 323 & 324 are each 51 feet & 2 inches wide on the west end 51 1/3 feet wide on the east end Lots are each 51 feet wide on the west end and 51 1/4 feet wide on the east end fronting on Main Street The North and South Alley is 16 1/2 feet wide, the East and West Alley is 19 ft wide. The strip of ground west of lots enclosed by Red ink one foot wide at the North end and Two feet wide at the South end is appropriated for the use of Detroit Street extended South. I hereby certify that the above Plat is a correct representation of a Sub-division of lots made by me at the request of the heirs of Reuben Arnold deceased, May 1891

H.C. Moore Surveyor

Know all men by these Presents That David B. Arnold & Ella Arnold husband and wife; William A. Arnold & Clara Arnold husband and wife; Homer S. Arnold & Margia Arnold husband & wife; John K. Arnold & Emma Arnold husband and wife; Timothy M. Sullivan & Martha J. Sullivan husband and wife. All heirs and the only heirs of Reuben Arnold deceased and Proprietors of the lots and lands represented by the above Plat and report of Town lots, in consideration of the benefits afforded to proprietors of additions to towns have authorized the laying out and platting thereof and do hereby Give and Grant, all the land belonging the grantors herein which lies within the Streets and alleys represented by said Plat to be used for public highways forever

In Testimony whereof the said proprietors David B. Arnold, William A. Arnold Homer S. Arnold, John K. Arnold, Timothy M. Sullivan & Ella Arnold, Clara Arnold, Margia Arnold, Emma Arnold and Martha J. Sullivan who hereby release their right of dower in said Streets and alleys have hereunto set their hands and seals this 23rd of May A.D. 1891

Executed in presence of

H.C. Moore } Witnesses to the
Samuel C. Wron } first four names
E.M. Hamilton } as to David B. Arnold
Dan H. Pfoutz } { Ella Arnold
Edwin E. Arnold } witnesses to John K. Arnold and
C.E. Dringly } Emma Arnold's signatures
M.M. Pomer } witnesses as to T.M. Sullivan
Birdie Lome } & wife

William A. Arnold (S)
Clara Arnold (S)
Homer S. Arnold (S)
Margia Arnold (S)
David B. Arnold (S)
Ella Arnold (S)
John K. Arnold (S)
Emma Arnold (S)
T.M. Sullivan (S)
Martha J. Sullivan (S)

State of Ohio Logan County S.S.

Be it Remembered that on the 23rd day of May A.D. 1891 before me the subscriber, a Notary Public in and for said County personally came the above named William A. Arnold, Clara Arnold, Homer S. Arnold & Margia Arnold, grantors in the foregoing conveyance and acknowledged the signing and sealing of the same to be their voluntary act and deed for the uses and purposes therein mentioned; and the said Clara Arnold and Margia Arnold wives of the said William A. Arnold & Homer S. Arnold being examined by me at the same time separate and apart from their said husbands and the contents of said instrument being by me made known and explained to them, they declared that they did voluntarily sign seal and acknowledge the same, and that they are still satisfied therewith as their voluntary act and deed for the uses and purposes therein mentioned.

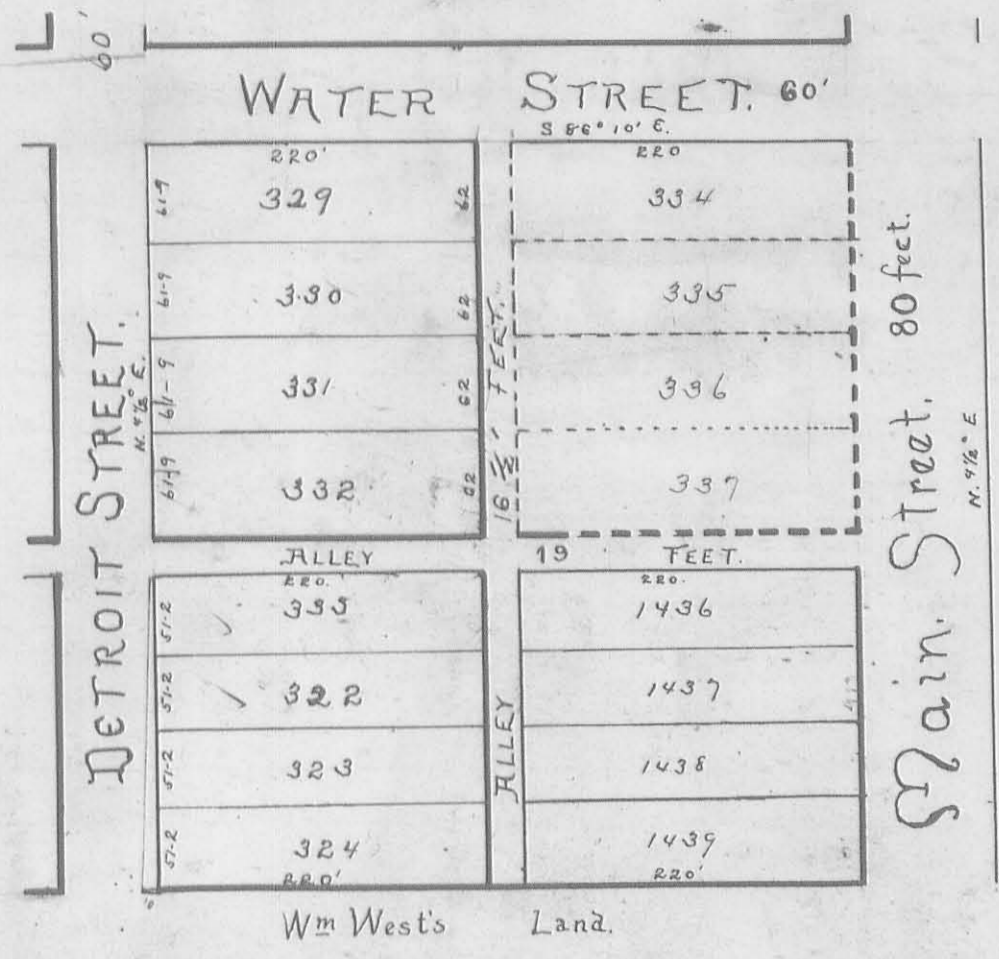
In Testimony whereof I have hereunto subscribed my name and affixed my Notarial Seal on the day and year last aforesaid.
Henry C. Moore Notary Public L.C. Ohio

State of Ohio, Montgomery County, S.S.

Be it remembered that on this 27th day of May, A.D. 1891 before me the subscriber a Notary Public in and for said County personally came the above named David B. Arnold and Ella Arnold, grantors in the foregoing conveyance and acknowledged the signing and sealing thereof to be their voluntary act and deed for the uses and purposes therein mentioned. And the said Ella Arnold wife of the said David B. Arnold being at the same time examined by me separate and apart from her said husband and the contents of said instrument being by me made known and explained to her, then declared that she did voluntarily sign seal and acknowledge the same, and that she is still satisfied therewith as her voluntary act and deed for the uses and purposes therein mentioned.

In Testimony whereof I have hereunto subscribed my name and affixed my Notarial Seal on the day and year last aforesaid.
Dan H. Pfoutz Notary Public
in & for Montgomery County Ohio

PLAT OF ARNOLD'S SUBDIVISION



State of Ohio, County of Washington, SS.
 Be it Remembered that on this 2nd day of June A.D. 1891, before me, the subscriber a Notary Public in and for said County personally came the above named John K. Arnold and Emma Arnold grantors in the foregoing conveyance and acknowledged the signing and sealing of the same to be their voluntary act and deed for the uses and purposes therein mentioned. And the said Emma Arnold wife of the said John K. Arnold being at the same time examined by me separate and apart from her said husband and the contents of said instrument being by me made known and explained to her, then declared that she did voluntarily sign seal and acknowledge the same, and that she is still satisfied therewith as her voluntary act and deed for the uses and purposes therein mentioned.

In Testimony whereof I have hereunto subscribed my name and affixed my Notarial seal on the day and year last aforesaid.
 C. E. Dingle Notary Public in and for Washington County

District of Columbia, Washington City, SS.
 Be it Remembered that on this 8th day of June A.D. 1891 before me, a Notary Public in and for said City and District personally came the above named Timothy M. Sullivan and Martha J. Sullivan, grantors in the foregoing conveyance, and acknowledged the signing and sealing of the same to be their voluntary act and deed for the uses and purposes therein mentioned. And the said Martha J. Sullivan wife of the said Timothy M. Sullivan being at the same time examined by me separate and apart from her said husband and the contents of said instrument being by me made known and explained to her, then declared that she did voluntarily sign seal and acknowledge the same and that she is still satisfied therewith as her voluntary act and deed for the uses and purposes therein mentioned.

In Testimony whereof I have hereunto subscribed my name, and affixed my notarial seal on the day and year last aforesaid.
 M. M. Rohrer Notary Public

State of Ohio, Logan County, Village of Bellefontaine, SS.
 This is to certify that the annexed Plat of a subdivision of town lots was examined, approved and accepted by the village of Bellefontaine at a regular meeting of the Council thereof held on the 20th day of May A.D. 1891

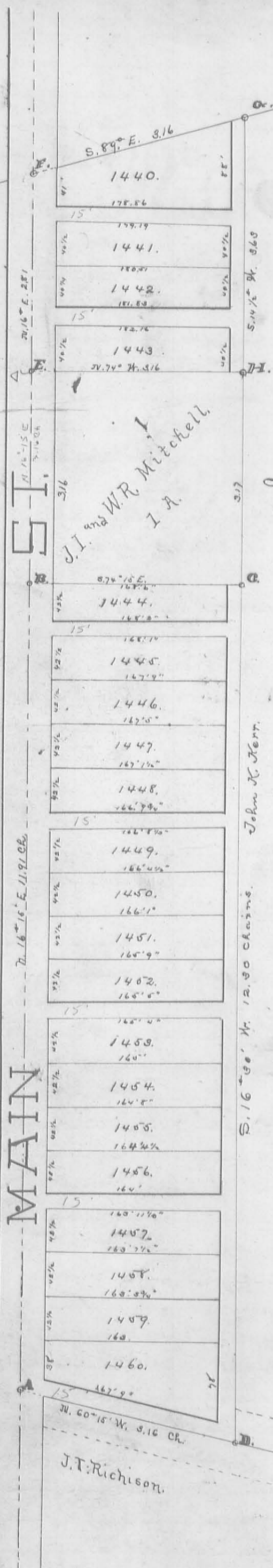
A. L. Wright, - Mayor

Auditors Office Logan County June 27th 1891
 Transferred in this Office

Christie Williams Auditor Logan County Ohio

Recorders Office Logan County Ohio
 Received for Record June 27th 1891 at 9 1/2 o'clock a.m.
 Recorded July 8th 1891
 William Strick Recorded

The original of this page is blank and was not scanned.



PLAT OF THE
HUBBARD AND SNYDER, North Main Street,
 ADDITION,
 TO
 BELLEFONTAINE, OHIO.

Surveyor's Certificate:

I the undersigned surveyor do hereby certify that the annexed plat and following description is a true and correct representation of the above named Addition which is a subdivision of property described in deed book No 77 page 327 Logan County Records. Commencing at a stone corner in Main Street Extension, Bellefontaine and Northward Pike being N.W. corner to a piece of land conveyed by John K. Kerr and wife to J. T. Richison; Thence N 16 1/4° E. 11.91 chains to an Iron pin B; Thence S 74° 15' E 3.16 chains to an Iron pin at C; Thence S. 16 1/2° W. 12.72 chains to a stake in said Richison's North line D; Thence N. 60° 15' W. 3.16 chains to the place of beginning A. Containing 3 5/100 Acres. All in Survey No 5245

Also commencing at 1/2 x 18" Iron pin in the center line of above named Pike, said pin is N. 16° 15' E. 3 1/100 chains from B and at C as given on the annexed plat, Thence N. 16° E. 2.81 chains to an Iron pin E; Thence S. 89° E 3 1/100 chains to a corner, Thence S. 14 1/2° W. 3.63 chains to a corner, Thence N 74° W. 3.16 chains to an Iron pin corner at B and place of beginning, Containing 1 acre, all in Survey No 5245. All lots at given angles to Main Street. All Surveyed lines have the distance marked in feet on the lines thereof
 W. H. Ginn, Surveyor

Dedication.

We W. H. G. Snyder and Mary E Snyder, his wife, and Edgar O. Hubbard Proprietors of the tracts of land as given in the Surveyor's Certificate, and under the same description do hereby Dedicate for the public use convenience and welfare, to hold and use for the purpose as set forth the streets and alleys as shown on the annexed plat One half of Main Street is 25 feet wide, all alleys 15 feet wide

In Testimony whereof we hereby affix our signatures this — day of September A.D. 1891
 Executed in presence of
 Thos H Wright
 E Stelzig
 Mary E. Snyder
 Edgar O. Hubbard
 W. H. G. Snyder

Acknowledgement


State of Ohio Logan County, S.S.
 Be it Remembered that on this — day of September A.D. 1891, before me a Notary Public in and for said County personally came Mary E Snyder, and Edgar O. Hubbard the Proprietors of the above described addition and acknowledged the signing and sealing of the same to be their voluntary act and deed for the uses and purposes therein set forth
 In Testimony whereof, I have hereunto subscribed my name and affixed my official seal on the day and date above named
 Thos. H. Wright
 Notary Public for Logan Co., O.



Transferred October 1st 1891
 Christie Williams Auditor Logan County Ohio
 Recorded Oct 1st 1891
 William Stough, Recorder Logan County Ohio

The annexed Plat is a correct representation of 33 town lots with the adjacent Streets and alleys as Surveyed by The Surveyor on the 30th day of March A.D. 1891 by the request and under the direction of James E. McCracken the Proprietor and being a Part of the N.W. quarter of Fractional Section No 35 in Town No 4 and Range No 14 in the Township of Lake in the County of Logan and State of Ohio. The Plat containing 10 ³/₁₀₀ acres of land to be known and designated as McCrackens Addition to the Town of Bellefontaine Ohio

Arthur Street is 60 feet wide and bears S. 3 1/4° E Mag. Mer. all the cross Streets, all the Alleys and all the lot lines not otherwise marked, run either Parallel with, or at right angles to Arthur Street, Charles Street and Myrtle Street are each 50 feet wide, Florence Street is 60 feet wide from the west end to where the south line strikes the North line of S.A. McCulloch Road way, Thence the South line follows the North line of said Road way to the east end. The 4 Public alleys are each 16 feet wide. The 5 Private Alleys are each 10 feet wide and are for the benefit of the adjacent lots only and may temporarily be closed by the mutual agreement of the adjacent of the adjacent lot owners, but at any time shall be reopened by the request or demand of either lot owner for a common & equal Passway for the benefit of the owner of either or both of the adjacent lots or parts thereof joining said Private Alley



The lots fronting on the east side of Arthur Street are 154 feet x 50 feet except Lot No 1476 and those fronting on the same Street from the West are each 200 feet x 50 feet except lot No 1477 lots No 1461, 1462 & 1463 fronting on Florence Street are 150 x 48 feet and Lots, 1490, 1491, 1492 & 1493 are 150 x 47 1/2 feet. From the angle in the South line of Florence Street to the south end of Lot No. 1492 is 27 1/2 feet and the East end of said Street is 30 feet wide with the view of being one half the width of the future Street. The west end of Florence Street is in the line with the West side of the road from the Corporation of Bellefontaine to the McCracken farm which road is hereby extended North to the South side of Florence Street. All other necessary facts and figures are marked on said Plat. There is a 1 inch iron bar 2 feet long at each of the centers marked thus  for permanent monuments to the Plat

I hereby Certify that the above Plat and report thereof are correct and true. Witness my hand this 2nd day of April A.D. 1891

H. B. Moore Surveyor

Know all men, That James E. McCracken and Mary L. McCracken, husband and wife of the County of Logan and State of Ohio, and Proprietors of the lands and lots represented by the above plat and report of town lots in consideration of the benefits afforded to Proprietors of Additions to towns have authorized the laying out and Platting thereof, and do hereby Give and Grant all the Streets and Alleys represented by said Plat to be used for Public high ways forever Except the Private Alleys, which are hereby forever dedicated to the use of the owners of the adjacent lots as represented in the Surveyor report thereof above.

In Testimony whereof The said James E. McCracken and Mary L. McCracken who hereby release her right or expectancy of Dower in said Streets and Alleys have hereunto set their hands and Seals this 30th day September A.D. 1891

James E. McCracken 
Mary L. McCracken 

Executed in presence of
Elizabeth A Bowers
H. B. Moore

State of Ohio, County of Logan, ss.

Be it Remembered that on the 30th day of September A.D. 1891 before me, a Notary Public in and for said County personally appeared James E. McCracken and Mary L. McCracken the grantors in the foregoing conveyance and acknowledged the signing and sealing thereof to be their voluntary act and deed for the uses and purposes therein mentioned And the said Mary L. McCracken wife of the said James E. McCracken being at the same time examined by me separately and apart from her said husband and the contents of said conveyance being by me made known and explained to her declared that she did voluntarily and of her own free will and accord sign seal and acknowledge the said conveyance and that she is still satisfied therewith as her own act and deed

In Testimony whereof I have hereunto subscribed my name and affixed my seal on the day and year last above written

Transferred October 1st 1891



Henry B. Moore, Notary Public Logan Co. Ohio

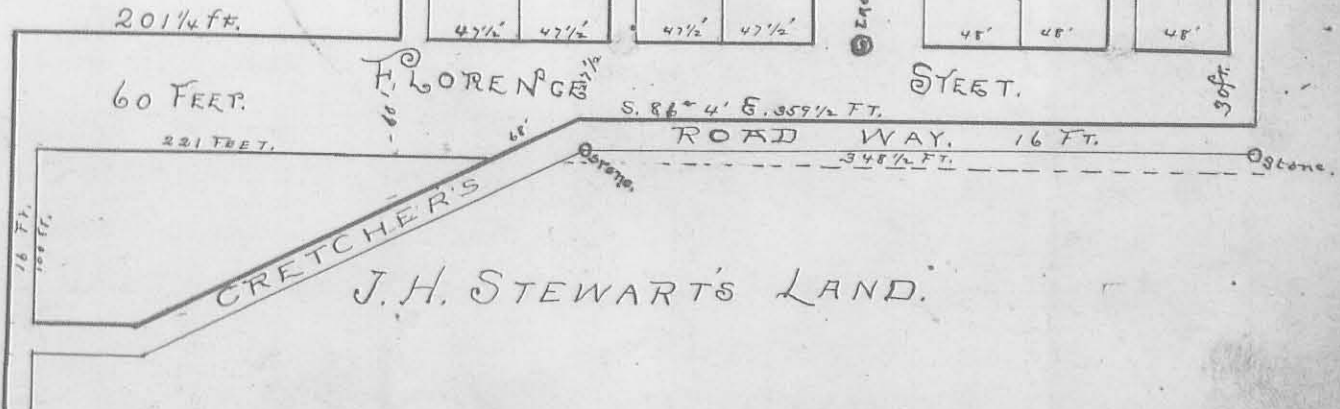
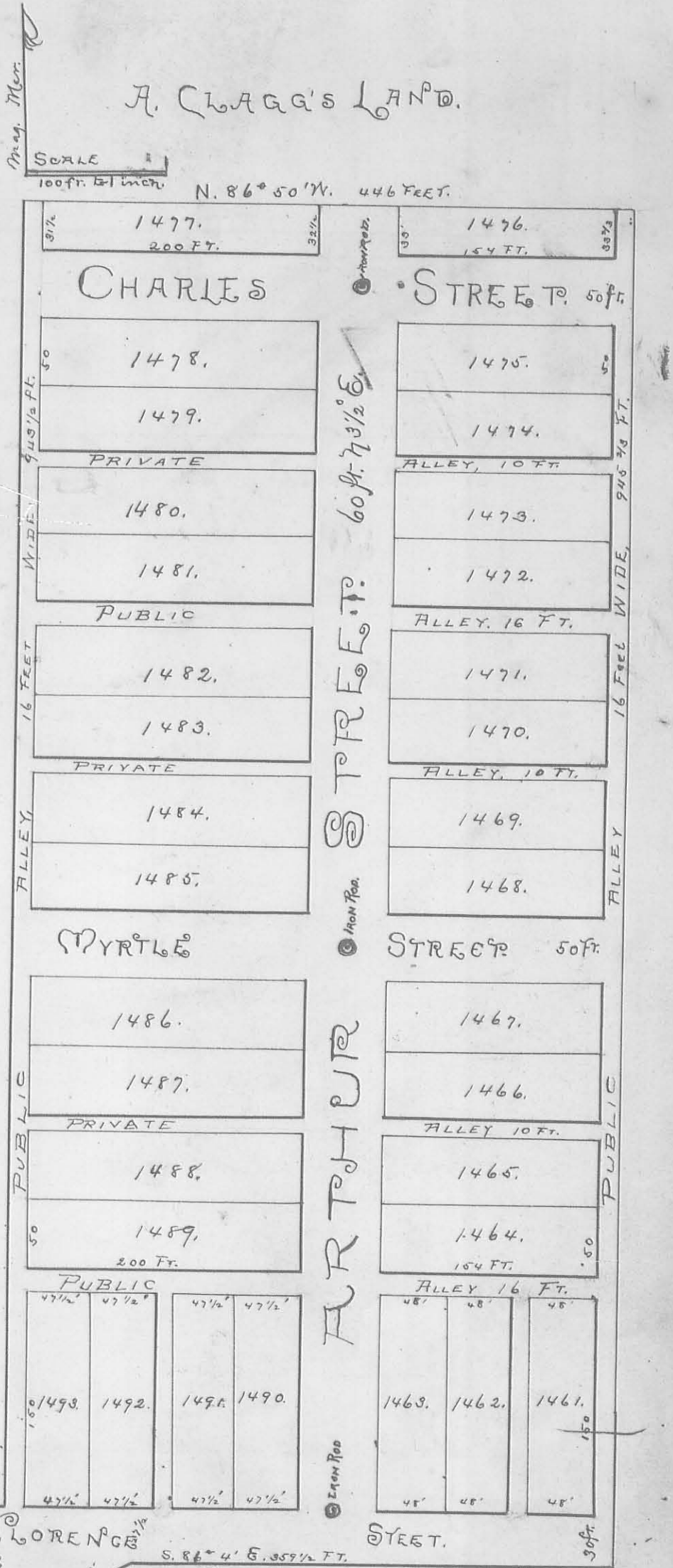
Ernest Williams Auditor Logan County Ohio

Recorded Oct 1st 1891

William Strough Recorder Logan County Ohio

PLAT OF
McCRACKEN'S
 ADDITION
 TO THE TOWN OF
 BELLEFONTAINE, OHIO.

A. CLAGG'S LAND.



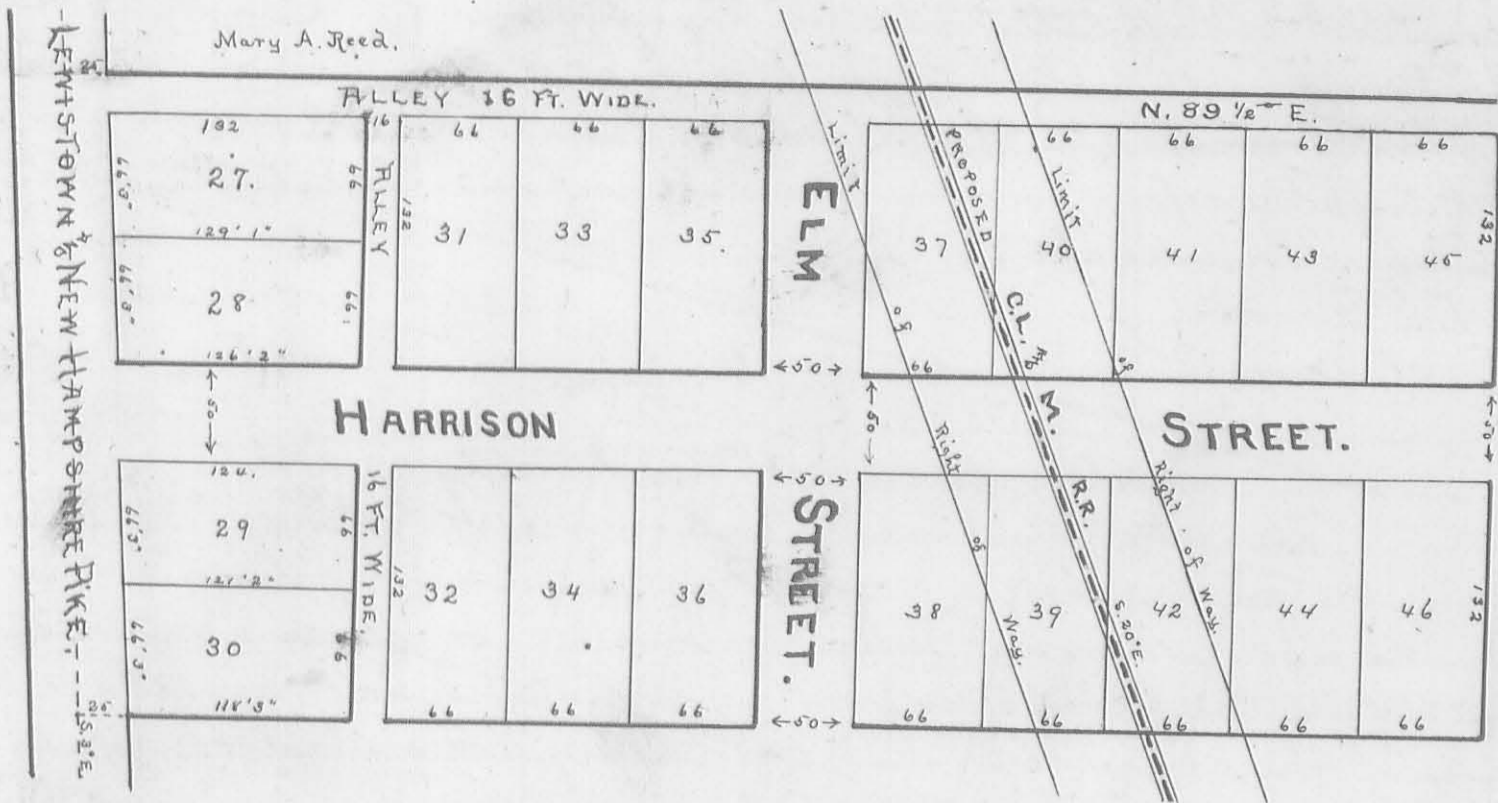
The original of this page is blank and was not scanned.

Plat
 TO
COUPLES ADDITION
 TO

LAKE VIEW, O

PART OF SECTION 34, T. 7, R. 8,
 LOGAN COUNTY, O.

46-
 50
 10
 1.00



I, the undersigned, Surveyor, do hereby certify that the above Plat is a correct representation of Couples Addition, to the Village of Lake View, Logan County, Ohio, as by me surveyed and laid out, on October 7th, 1890, at the request of L. D. Couples, the owner of the ground.

Witness my hand, this 17th day of October, 1890.

Gas. C. Wonders,
 County Surveyor, Logan Co., Ohio.

Received, October 3rd, 1891,

Recorded October 7th, 1891,

William Stough, Recorder,
 Logan County,
 Ohio.



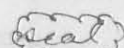
Transferred, Oct. 3rd, 1891,

Christie Williams, Auditor
 Logan County, Ohio.

Know all Men by these Presents; That Esli Powers and Phebe Powers, husband and wife, and Miss Martha Riddle, an unmarried woman, proprietors of the lands shown and described by the foregoing Plat and Report of Town Lots, in consideration of the benefits afforded to Proprietors of Additions to Towns, have authorized the laying out and Platting thereof, do hereby give and grant to the Incorporated Town of Bellefontaine, Logan County, Ohio, the Street and Alleys described therein to be used for public highways forever. The said Plat to be known as Powers' 2nd Addition to Bellefontaine.

In Witness Whereof, We have hereunto set our hands & seals this 16th day of October, A.D., 1891.

Executed in Presence of }
H. C. Moore.
E. H. Moore.


Esli Powers. 
Phebe Powers. 
Martha Riddle. 

The State of Ohio, County of Logan, ss.

Be it Remembered; That on this 16th day of October, A.D., 1891, before me, the subscriber, a Notary Public in and for said County, personally came the above named Esli Powers, Phebe Powers and Martha Riddle, the grantors in the foregoing conveyance and acknowledged the signing and sealing of the same to be their voluntary act and deed, for the uses and purposes therein mentioned.

And the said Phebe Powers, wife of the said Esli Powers, being at the same time examined by me separate and apart from her said husband, and the contents of said instrument being by me made known and explained to her, then declared, that she did voluntarily sign, seal and acknowledge the same, and that she is still satisfied therewith, as her voluntary act and deed, for the uses and purposes therein mentioned.

In Testimony Whereof, I have hereunto subscribed my name, and affixed my Notarial Seal, on the day and year last aforesaid.



Henry C. Moore, Notary Public,
L. C. ©.

Bellefontaine, Ohio, October 27th, A. D., 1891.

The foregoing Plat of Powers 2nd Addition to Bellefontaine was by Resolution of the Council of said Town, adopted at a Regular Session thereof, on October 27th 1891. A.D., 1891.

S. L. Smith,
Clerk.

A. L. Wright,
Mayor.

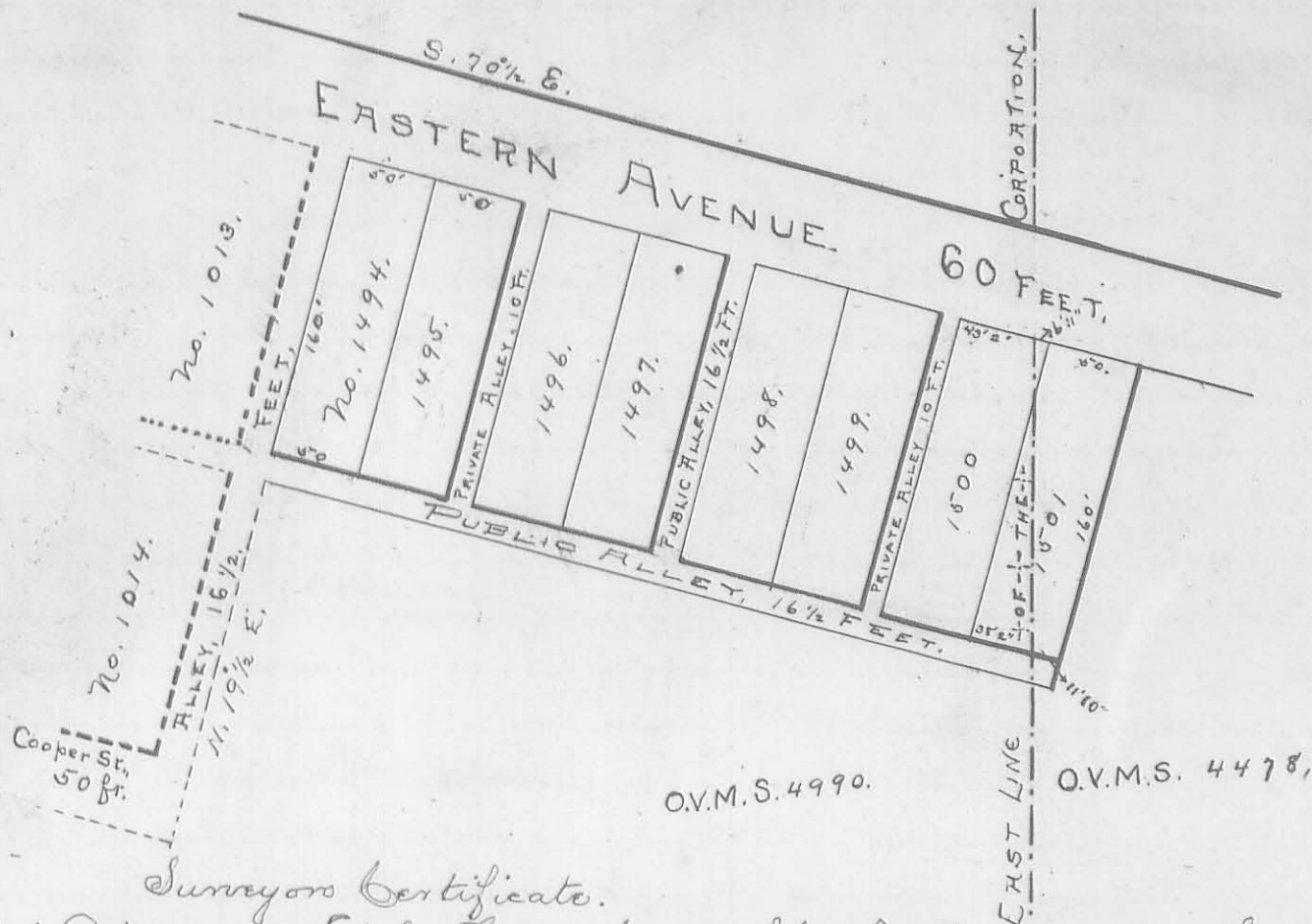
Transferred Oct. 28th, 1891,
Christia Williams,
Auditor, Logan Co., Ohio.

Received for Record Oct. 28th, 1891,
Recorded October 30th, 1891,
William Stough,
Recorder, Logan Co., Ohio.

POWERS' 2nd ADDITION.

—+—+—+ BELLEFONTAINE, OHIO.

POWER'S
2nd
ADDITION.



Surveyors Certificate.

The above Plat Represents Eight Lots, as Surveyed by the Subscriber on the 8th day of October, A. D., 1891, at the request, and under the direction of Eslie Powers, in Original, ^{Virginia} Military Surveys Nos. 4990 and 4478, the former within, and the latter without the Corporation of Bellefontaine, the former in Lake, the latter in Jefferson Township, Logan County, Ohio, together with the alleys there in represented. Eastern Avenue bears S. 70 1/2° E. and is a continuation of the same from the West, and in the same right line. All the Alleys, and lot lines are either parallel with, or at right angles to said Avenue. Each Lot is 50 x 160 feet. At the middle of the North end of each 16 1/2 feet Alley, and also two feet West of the N. E. corner of Lot No. 1501 is planted a Marble Slab, the North face set in the exact South line of Eastern Avenue, with a notch in the top for the initial point to measure from. Also in the junction of the center lines of Cooper Street, with the 16 1/2 feet alley, and likewise in the center of Eastern Avenue, opposite the East line of said Lot No. 1501, is planted an iron bar. The 10 feet alleys are for the benefits of the adjacent lots only, and by the common consent of the owners of each adjacent lot may be temporarily closed with gates, but at any time on the demand of either lot owner, shall be thrown open, and kept clear of obstruction. Other Alleys for ^{any} Public highways. E. Powers part of this land is in Survey No. 4990, and contains 1.20 acres; Miss. Martha Riddle's part is in Survey No. 4478, and contains 1/2 of an acre, and is out side the present Corporation line.

I hereby certify all the foregoing to be correct. Witness my hand this 16th day of October, A. D., 1891.

J. C. Moore, Surveyor.

Stephenson's Addition to the Town of Lake View, Logan Co., Ohio.

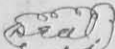
Know all Men by these Presents, That we Barbara Stephenson and David Stephenson, her husband, owners of the Real Estate within the lines of all Streets, as laid out and designated on the Plat of the Stephenson's Addition to Lake View, Logan County, Ohio, which Plat is herewith Recorded, do hereby dedicate the lands within the lines of said Streets to the Public use forever, for Street purposes.

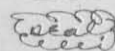
Witness our hands and seals, this 26th day of October, 1891.

Signed and Acknowledged in the presence of us:

Anna Sterling.

John C. Porter.

Barbara E. Stephenson 

David Stephenson. 

State of Ohio, Logan County, ss:

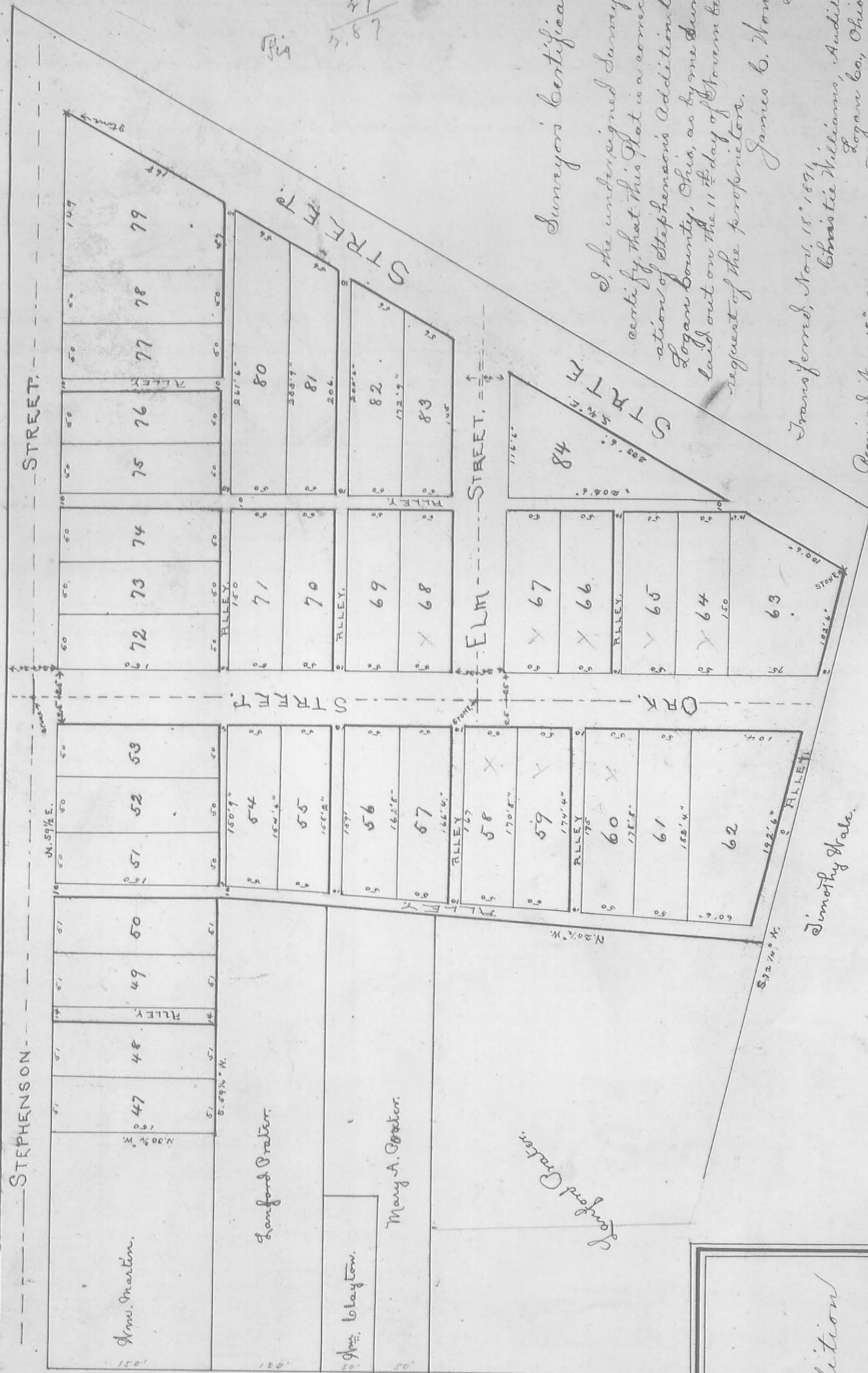
Before me, John C. Porter, a Notary Public in and for said County, personally appeared the above named Barbara E. Stephenson and David Stephenson, her husband, and acknowledged the signing and sealing of the above instrument to be their voluntary act and deed, for the uses and purposes therein mentioned.

Whereof, I have herewith subscribed my name, and affixed my Notarial Seal, on this 26th day of October A.D. 1891.



John C. Porter
Notary Public.

103
 50
 94
 18
 7.60
 27
 7.87



STEPHENSON

STREET

OAK STREET

ELM STREET

STREET

Mrs. Martin

Lanford Prater

Mrs. Layton

Mary A. Prater

Lanford Prater

Timothy Hale

Plator Map
 - of -
 Stephensons Addition
 To
 Lake View
 Logan County
 Ohio

Surveyor's Certificate

I, the undersigned Surveyor, do hereby certify that this Plat is a correct representation of Stephensons Addition to Lake View Logan County, Ohio, as by me surveyed and laid out on the 11th day of November, 1890 at request of the proprietors.

James C. Wondert,
 Surveyor.

Transferred, Nov. 18, 1891,
 Christie Williams, Auditor,
 Logan Co., Ohio.

Received, Nov. 18, 1891, at 3 o'clock, P.M.
 Recorded Nov. 19, 1891
 William Slough, Recorder,
 Logan Co., Ohio.

W. Scott's Addition to Bellefontaine, Ohio.
— Dedication —

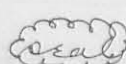
Know All Men by these Presents: that I, W. Scott, owner of the Real Estate within the lines of the street and alleys, as laid out and designated on the Plat of W. Scott, Addition, to the Village of Bellefontaine, Ohio, which Plat is herewith recorded, do hereby dedicate the land within the lines of said Alleys to the Public use forever for Street purposes.

Witness my hand and seal, this 21st day of December, 1891,

Signed & acknowledged in the presence of us:

W. D. Knight.

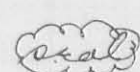
James C. Wonders.

W. Scott. 

State of Ohio, Logan County, ss.

Be it Remembered, that on the 21st day of December, 1891, personally appeared before me, the undersigned authority, W. Scott, who acknowledged the signing of the above declaration to be his voluntary act and deed, for the use and purpose therein mentioned.

In Testimony Whereof, I have herunto set my hand and seal, this day and year above written.

James C. Wonders, 
County Surveyor,
Logan County, Ohio.

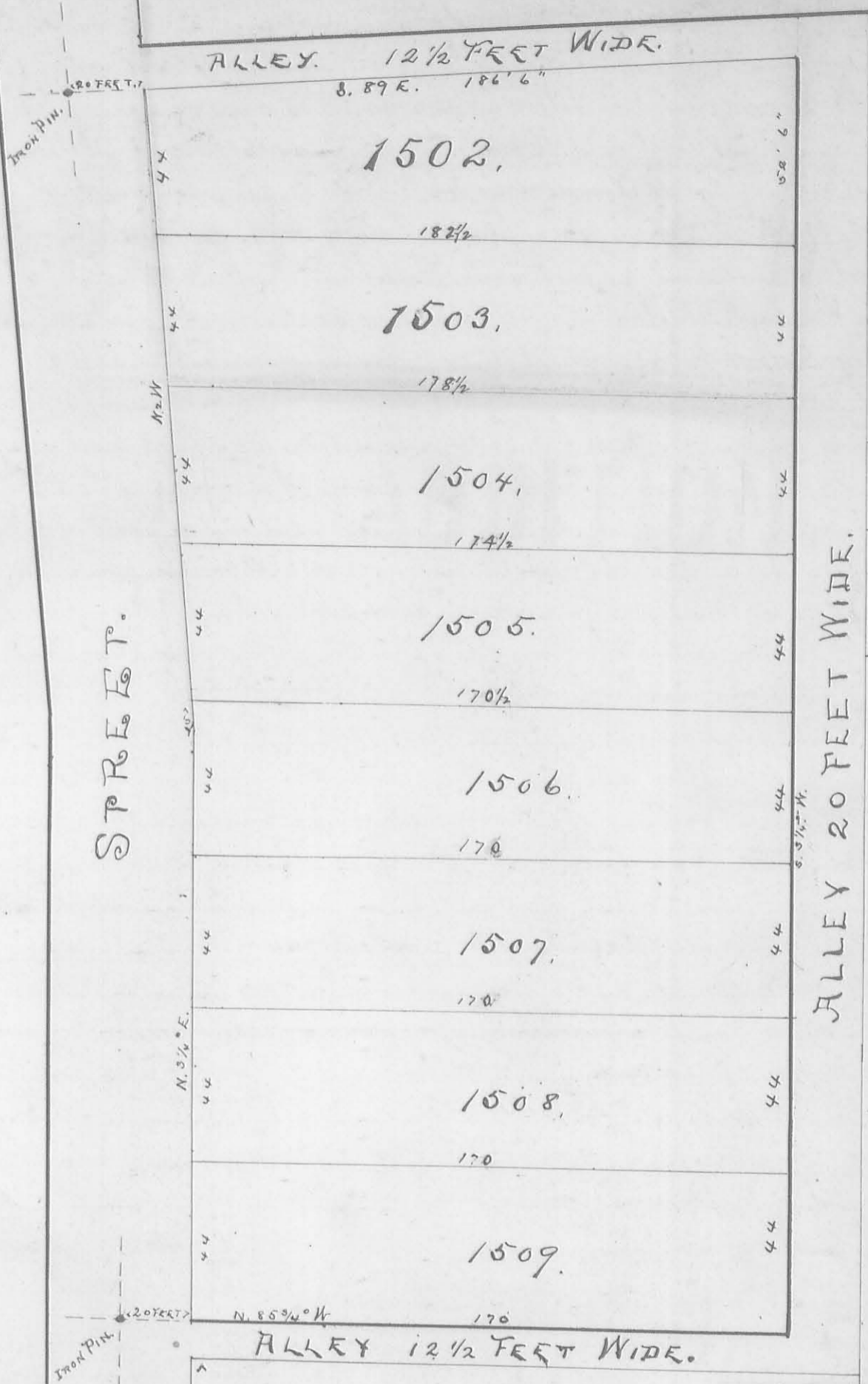
Acceptance.

Bellefontaine, Ohio, February 13th, 1892.

This certifies that the accompanying Plat and Dedication of W. Scott's Addition to the Village of Bellefontaine, Ohio, was approved and accepted by the Council of said Village, at a regular meeting held on the 9th day of February 1892.

D. L. Smith, Clerk.

A. L. Wright, Mayor.



Surveyors Certificate

I, the undersigned Surveyor, do hereby certify that the annexed plat is a correct representation of W. Scott's Addition to Bellefontaine, Ohio, being part of Lot No. 21 of Matthew White's subdivision of Survey No. 2990, as by me surveyed and laid out on December 19th, 1891, at the request of the proprietor.

James C. Warden,
Surveyor Logan County, Ohio

Auditors Office, Logan Co., Ohio,
Feb. 13th 1892.

The within lots this day transferred in my office.

Christie Williams Auditor,
Received for Record, February 13th, 1892,
at 4:50 o'clock P.M.

Recorded February 15th, 1892,
William Stough, Recorder.

STANLEY

MAP OF
W. SCOTT'S.
ADDITION
— TO —
BELLEFONTAINE.
OHIO.

Columbus Street.