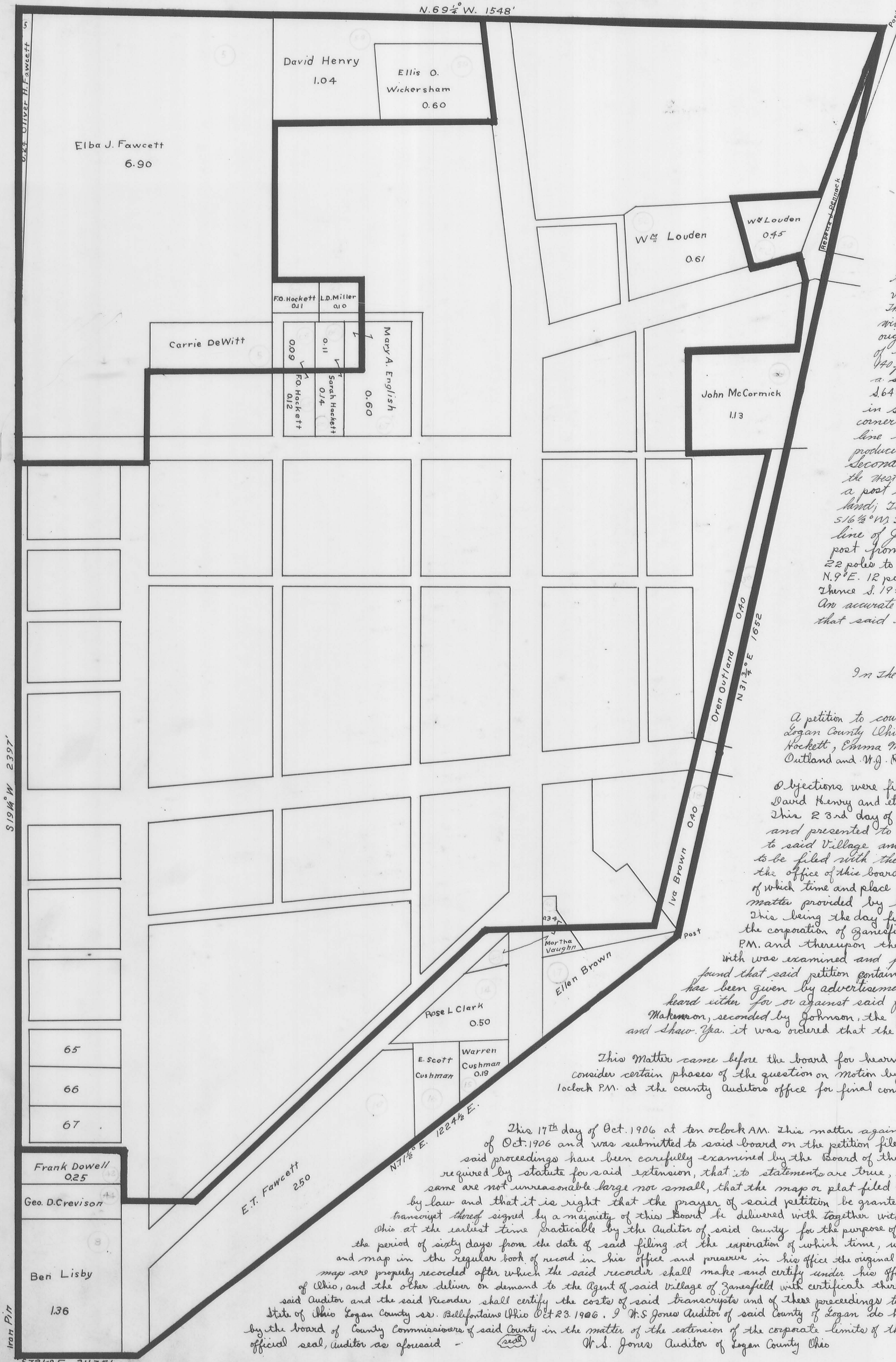


# CORPORATION EXTENSION ZANESFIELD

Plat Cab. A, Slide  
201



To the Commissioners of Logan County, State of Ohio:  
 The Village of Zanesfield, Ohio, respectfully represents that by an ordinance duly passed by its council on the 2<sup>nd</sup> day of July 1906, the following described territory First Tract - Beginning at an iron pin at the southwest corner of Benjamin Lober's lot in survey No. 3137, Jefferson Township, Logan County, Ohio; thence with the south line of said Lober's land 572 1/2' E. 211.75 feet to an iron pin in the center of Main Street; thence N 74 3/4° E 122.45 feet to a post; thence N 31 3/4° E 165.25 to a post at the N.E. corner of the old corporation; thence S 30° W 17 poles to a post east of the N.E. corner of Wm. Loudon's land; thence with the north line of said Loudon's land N 73 1/2° W, 170 feet to a post; thence S 16° W to a post in the north line of the East Liberty Road and 90 feet west of the road running northward; thence with said road eastward 55 feet to a post thence S 30° W 10 poles to a post near the southeast corner of C. W. Collock's land; thence with the south line thereof to a post 80 feet east of the north and south alley of the original town of Zanesfield thence parallel to said alley and southward to the N.E. corner of lot No. 6 of said town; thence with the north line of J. C. Smith's land S 73 1/2° E 140 feet to a post; thence S 80° W 45.8 poles to a post in a prairie; thence N 74° W 16 poles to a stone in the road leading from Zanesfield to West Liberty Ohio; thence with said road S 64 1/2° W 44.2 poles to a stone; thence N 74° W 11.1 poles to a stone in the west side of Main St. in said town of Zanesfield; thence with the west side thereof N 16 1/2° E. to a post S.E. corner of lot no. 3 (now 67) in McCulloch's second addition to said town; thence with the S line thereof N 74° W 20 feet beyond the southwest corner thereof; thence S 19 1/4° West producing the west line of the west alley of Zanesfield 371 feet to the place of beginning Second Tract - Beginning at a post in the center of the Bellefontaine road and on the west line of the west alley of Zanesfield; thence with said road N 74° E 245 feet to a post on the east line of Main Street; thence N 16 1/2° E 7.4 poles to a post in C. Fawcett's land; thence S 74° E to a post from which the south west corner of Dr. J. S. Robb's lot bears S 16 1/2° W thence N 16 1/2° E. to the south west corner of said Dr. Robb's lot; thence with the south line of John Mechanic's lot N 74° W to the south west corner thereof; thence N 16 1/2° E. to a post from which the south west corner of Dr. Crew's lot bears S 16 1/2° W 10 poles; thence S 74° E 22 poles to a stone in the west side of Sandusky Street in said town; thence with said street N 9° E 12 poles to a stone; thence N 69 1/4° W 854 feet to a stake on the land of Oliver H. Fawcett; thence S 19 1/4° W 789 feet to the place of beginning was authorized to be annexed to said Village. An accurate map of which territory is hereto attached. And said Village respectfully petitions that said territory may be annexed to said Village

Transcript of Proceedings  
 of County Commissioners  
 in the matter of the Zanesfield Corporation extension  
 Village of Zanesfield  
 By F. O. Hockett

Bellefontaine Ohio April 9<sup>th</sup> 1906  
 Journal Entry Volume N, page 146  
 A petition to county commissioners for the extension of the corporate limits of the village of Zanesfield Logan County Ohio was this day filed with the county auditor. Said petition was signed by F. O. Hockett, Emma McCormick et al on the part of the residents of the territory to be annexed and by P. P. Outland and W. G. Rudasill et al on the part of the residents of the village of Zanesfield

Objections were filed on the proposed extension of the incorporated village of Zanesfield Ohio by E. D. Wickorham David Henry and et al in the office of the County Auditor. Journal Entry Vol N page 211 Bellefontaine O. 7/23/06 This 23<sup>rd</sup> day of July came the village of Zanesfield Ohio by its duly appointed agent and representative and presented to this board its petition praying for the annexation of certain territory therein described to said Village and on Motion by Makemon, seconded by Shaw and unanimous vote said petition was ordered to be filed with the auditor of this county on the 24<sup>th</sup> day of September, 1906 at 1 o'clock P.M. as the day and hour and the office of this board of Commissioners in the courthouse in Logan County as the place for hearing said petition of which time and place said petitioners were this day notified and instructed to give due notice thereof in the matter provided by law

This being the day fixed by the former order of this board for the hearing of the application of the petition filed by the corporation of Zanesfield for the extension of the corporate limits the matter came on to be heard at one o'clock P.M. and thereupon the petition asking for said extension was read in open meeting and the plat filed therewith was examined and found to be an accurate representation of the territory sought to be annexed. It was further found that said petition contains a full description of said territory and that the required notice of petition and hearing thereon has been given by advertisement and notices posted as required by law and thereupon all persons who desired to be heard with or against said proposed annexation were given a hearing by the board after which on motion by Makemon, seconded by Johnson, the year and mays being called and resulting as follows: Makemon, Yea, Johnson Yea and Shaw Yea. It was ordered that the matter stand adjourned until Monday night Oct 15<sup>th</sup> 1906 at two o'clock P.M.

This matter came before the board for hearing on the petition for the extension of said corporation, but more time being wanted to consider certain phases of the question on motion by Makemon, seconded by Johnson the matter was adjourned to Oct 17<sup>th</sup> 1906 at 1 o'clock P.M. at the county Auditor's office for final consideration of the question. Yea, Shaw, Makemon and Johnson - Nays - none.  
 Journal Entry Vol. N page 261  
 Journal Entry Vol N page 262 Bellefontaine Ohio Oct 17<sup>th</sup> 1906

This 17<sup>th</sup> day of Oct. 1906 at ten o'clock A.M. this matter again came before the board of commissioners pursuant to adjournment heretofore had on the 15<sup>th</sup> day of Oct. 1906 and was submitted to said board on the petition filed herein village and the exhibits. And said petition together with the plat and filings in said proceedings have been carefully examined by the Board of the County Commissioners. The said Board finds that said petition contains all the matters required by statute for said extension, that its statements are true, that the limits of the proposed extension of said corporation are accurately described, that the same are not unreasonable large nor small, that the map or plat filed with said petition is accurate, that notices have been posted and published as required by law and that it is right that the prayer of said petition be granted and that this order therefore be entered on the Journal of this Board and that a certified transcript thereof signed by a majority of this Board be delivered with together with said petition map and other papers on file relating to the matter, to the recorder of Logan County, Ohio at the earliest time practicable by the Auditor of said County for the purpose of filing said transcript and other papers in the office of said Recorder of said Logan County Ohio for the period of sixty days from the date of said filing at the expiration of which time, unless he shall have been enjoined as provided by law, he shall make a record of said petition, transcript and map in the regular book of record in his office and preserve in his office the original papers so ordered to be delivered herein to him, certifying thereon that the transcript, petition and map are properly recorded after which the said recorder shall make and certify under his official seal, two transcripts of said record, one of which he shall forward to the Secretary of State of Ohio, and the other deliver on demand to the Agent of said Village of Zanesfield with certificate thereof that the duplicate has been forwarded to the Secretary of State. It is further ordered that the said Auditor and the said Recorder shall certify the costs of said transcripts and of these proceedings to the council of the Village of Zanesfield, Ohio. <sup>of the Makemon</sup> Board of County Comm'rs Logan County Ohio. State of Ohio Logan County ss. Bellefontaine Ohio Oct 23. 1906. I, W. S. Jones Auditor of said County of Logan do hereby certify that the foregoing is a correct and complete transcript of the record of the proceedings had by the board of County Commissioners of said County in the matter of the extension of the corporate limits of the Village of Zanesfield. In witness whereof I have hereunto subscribed my name and affixed my official seal, Auditor as aforesaid - <sup>(seal)</sup> W. S. Jones Auditor of Logan County Ohio

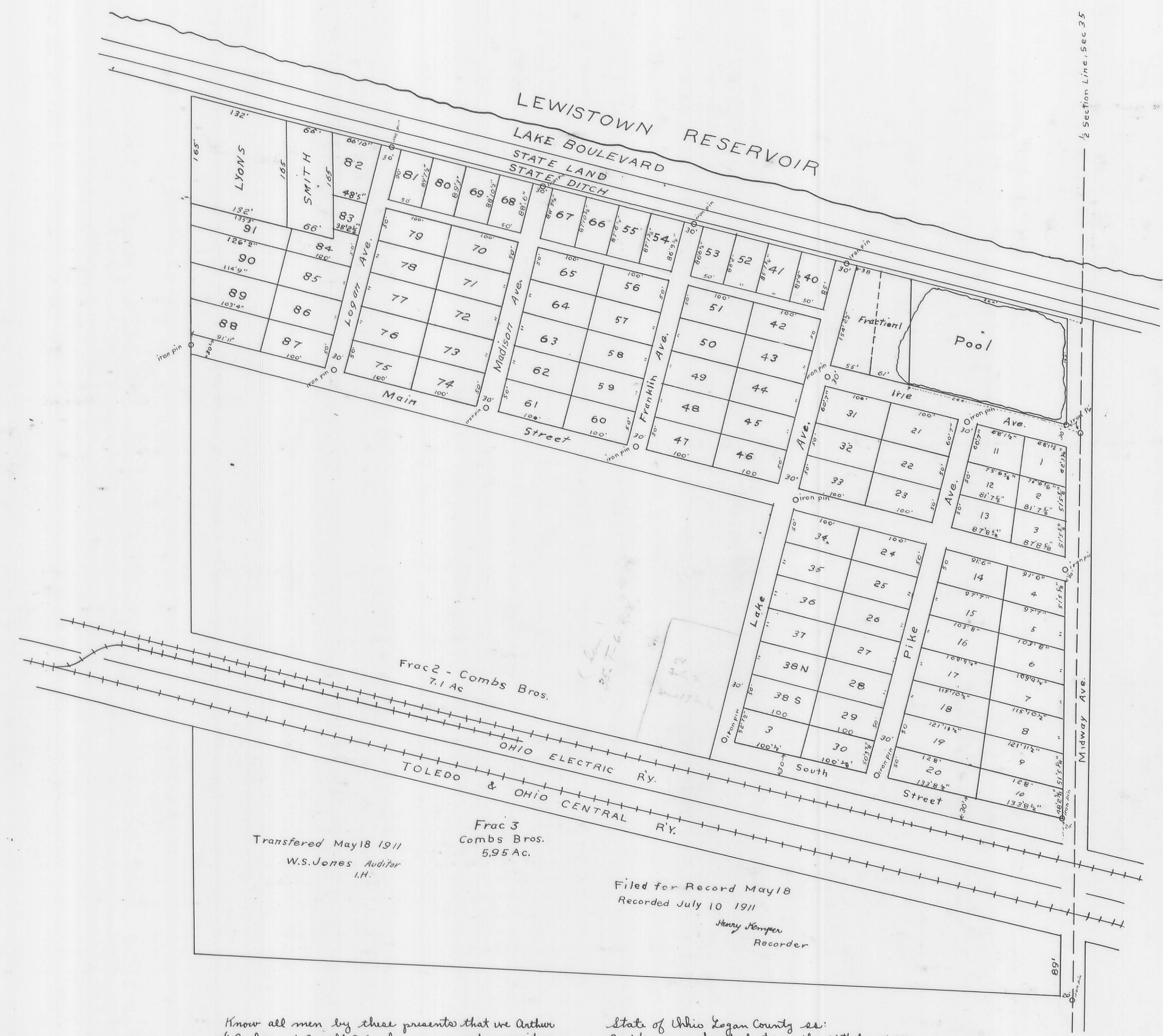
Filed July 23, 1906  
 W. S. Jones Auditor of Logan County Ohio  
 Recorder's office Logan County Ohio  
 Filed for record Oct. 23. 1906 at 11 o'clock A.M.  
 Recorded January 18, 1907  
 H. S. H. Reader - Recorder



The original of this page is blank or missing.



OLD MIDWAY PLACE  
STOKES TWP.



Transferred May 18 1911  
W.S. Jones Auditor  
I.H.

Frac 3  
Combs Bros.  
5.95 Ac.

Filed for Record May 18  
Recorded July 10 1911  
Henry Kemper  
Recorder

Know all men by these presents that we Arthur L. Combs, and Arnold J. Combs owners and proprietors of the land embraced in the foregoing plat do hereby adopt and ratify said survey as therein given. And we do hereby dedicate to the public use forever as public highways and alleys as therein platted  
In Witness thereof we have hereunto set our hands this 15<sup>th</sup> day of May A.D. 1911

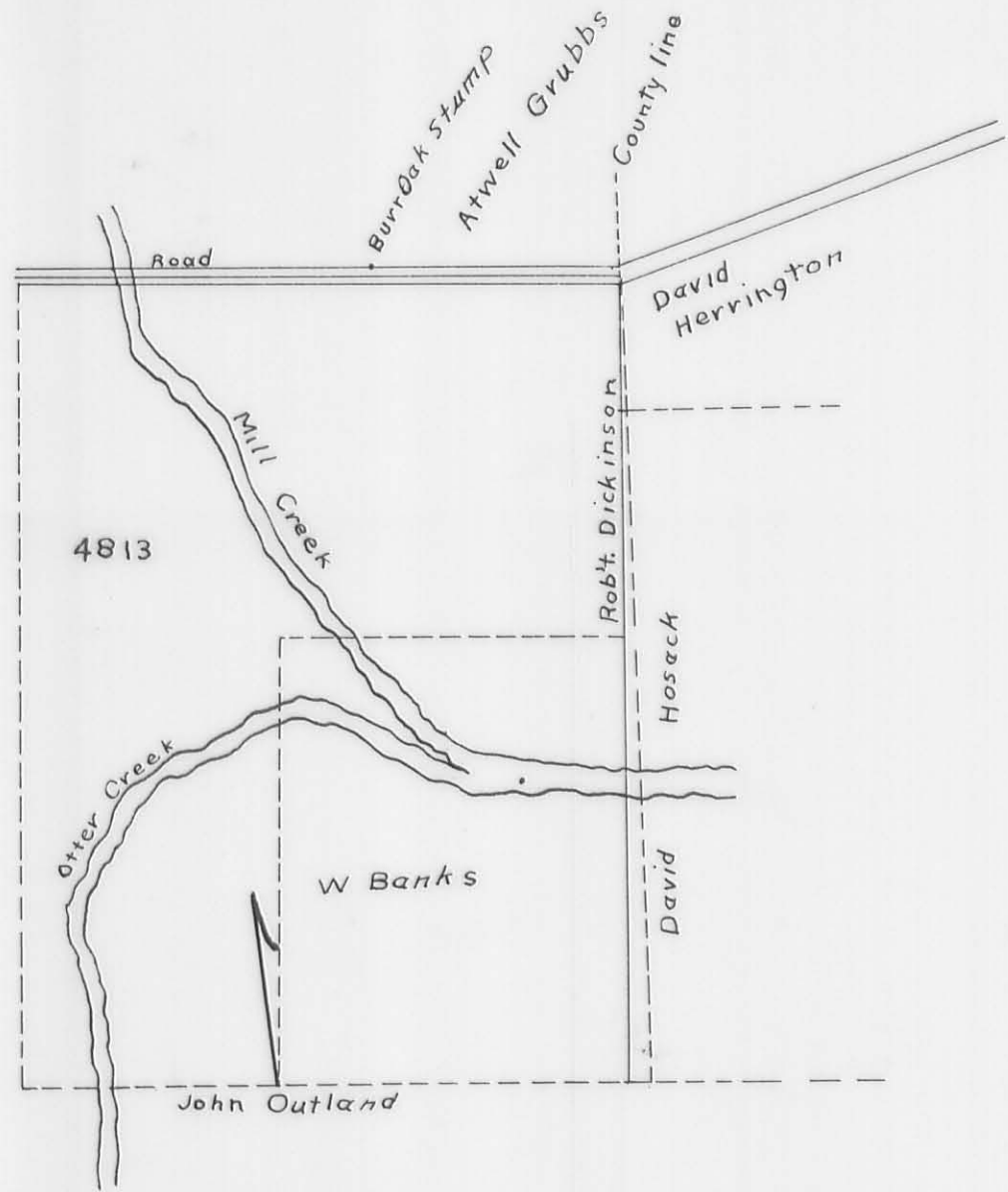
signed in presence of  
John Hewitt  
C.S. Knott  
Arthur L. Combs  
Arnold J. Combs.

State of Ohio Logan County ss:  
Be it remembered that on the 16<sup>th</sup> day of May 1911, before me the undersigned in and for said County personally appeared Arthur L. Combs and Arnold J. Combs the owners and proprietors of the land embraced in the foregoing plat, and duly acknowledged execution thereof as their free and voluntary act and deed for the uses and purposes therein mentioned  
Clash Hauchins  
notary public Logan Co. O.



The original of this page is blank or missing.





Surveyors Office, Bellefontaine, June 5<sup>th</sup> 1872.  
 The above Plat correctly represents Military Survey No 4813 part of which is surveyed by me at the request of Washington Banks, June 3<sup>rd</sup> and 4<sup>th</sup> 1872 (who had legally notified David Harrington, Robert Dickenson, John Outland and the Banks here) at least 20 days before Simon Wallace serving said notice. Said survey beginning with a stone in the south line of said survey and S.W. corner of Banks land running with said line S 80° E. 147 rods to the S.E. corner of said survey. Placing a stone to mark said corner, an ash stump one of the witnesses to corner of Original Survey bearing S. 42 1/2° W. 4 feet thence N. 10° E. 201 rods to N.E. corner of Banks land placing a stone from which a white oak tree 2 1/2 feet in diameter bears N 35 1/2° W. 34 1/2 feet and crossing mill creek at 153 rods. thence same course 93 1/2 rods to N.W. corner of David Hosack's land and S.W. corner of David Harrington's land placing a stone; thence same course 58 1/2 rods to the N.E. corner of said survey which calls for 2 buckeyes an ash and a holly none of which are to be found placing a stone in the angle of the road shown on plat. The chain men were Patrick Slack and Simon Wallace sworn. The following persons were present when the foresaid lines were run and corner stones placed to wit: Robert Dickenson, David Hosack, David Harrington, Atwell Grubbs, Washington Black and others. The variation of the compass from original survey three (3) degrees. The distance from Burr Oak stump in the north line of said survey to the N.E. corner of same is 107 rods with road.

M. H. McCormick - Surveyor Logan County.  
 Mr S. Wallace, I have at the request of Mr. Washington Banks appointed the 3<sup>rd</sup> day of June 1872 to survey and establish certain lines and corners of Military Survey No. 3814 to wit: the S.W. corner, south line S.E. corner, East line, and N.E. corner, all or part of said lines and corners of said survey and he wishes by you to notify the following persons of the time said survey is to be made. Namely: John Outland, David Hosack, John Hosack, David Harrington, Robert Dickenson and A. Banks here. Notice will have to be given this week.

May 14<sup>th</sup> 1872, Received for the above services \$12.00 Washington Banks  
 I do hereby certify that I served this notice to the above named persons on the 11<sup>th</sup> day of May 1872.  
 Wm Wallace Comr.

Received and Recorded June 21<sup>st</sup> 1872  
 J. O. Sweet - Recorder

State of Ohio Logan County ss:  
 I William Stough, Recorder do hereby certify that the above is a true copy of the plat of survey No. 3814 and notes as the same are recorded in Plat Book A page 45 of the Plat Records of said Logan County Ohio.

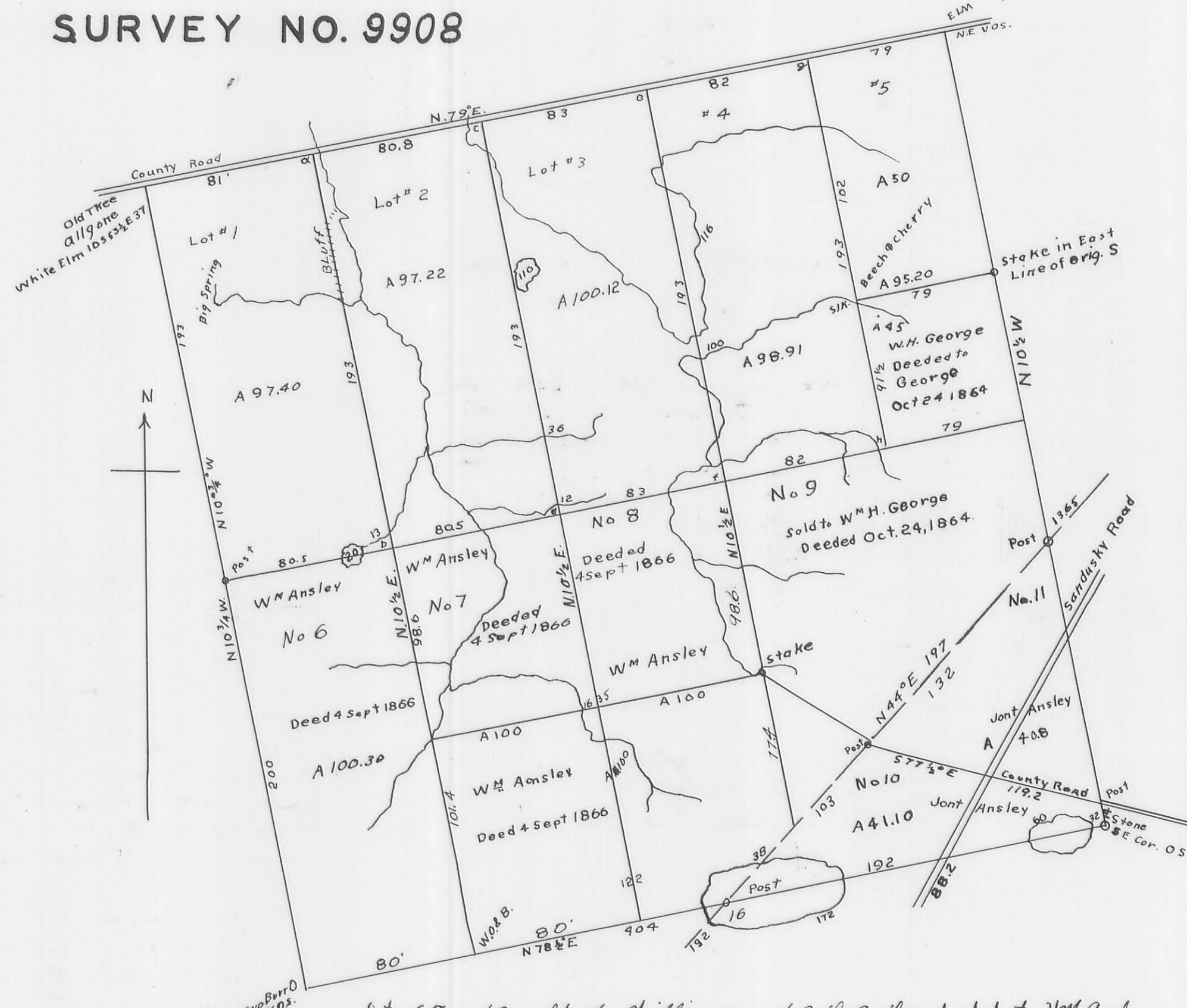
Witness my official signature this 13<sup>th</sup> day of August A.D. 1896  
 William Stough - Recorder, Logan Co. O.



Received March 20<sup>th</sup> 1895  
 Recorded March 28<sup>th</sup> 1895

William Stough - Recorder Logan County Ohio.  
 State of Ohio Logan County ss:  
 I William Stough recorder do hereby certify that the above is a true copy of the plat of subdivisions Nos. 1 to 40 of the lands of the Buckeye Portland Cement Company as the same is recorded in plat book A page 227 of the plat records of Logan County Ohio.  
 Witness my official signature this 19<sup>th</sup> day of August A.D. 1896  
 William Stough - Recorder Logan Co. Ohio.

SURVEY NO. 9908



Lots 67 and 8 sold to William and J. W. Ansley deeded to Wm Ansley apud 4 sept. 1866.

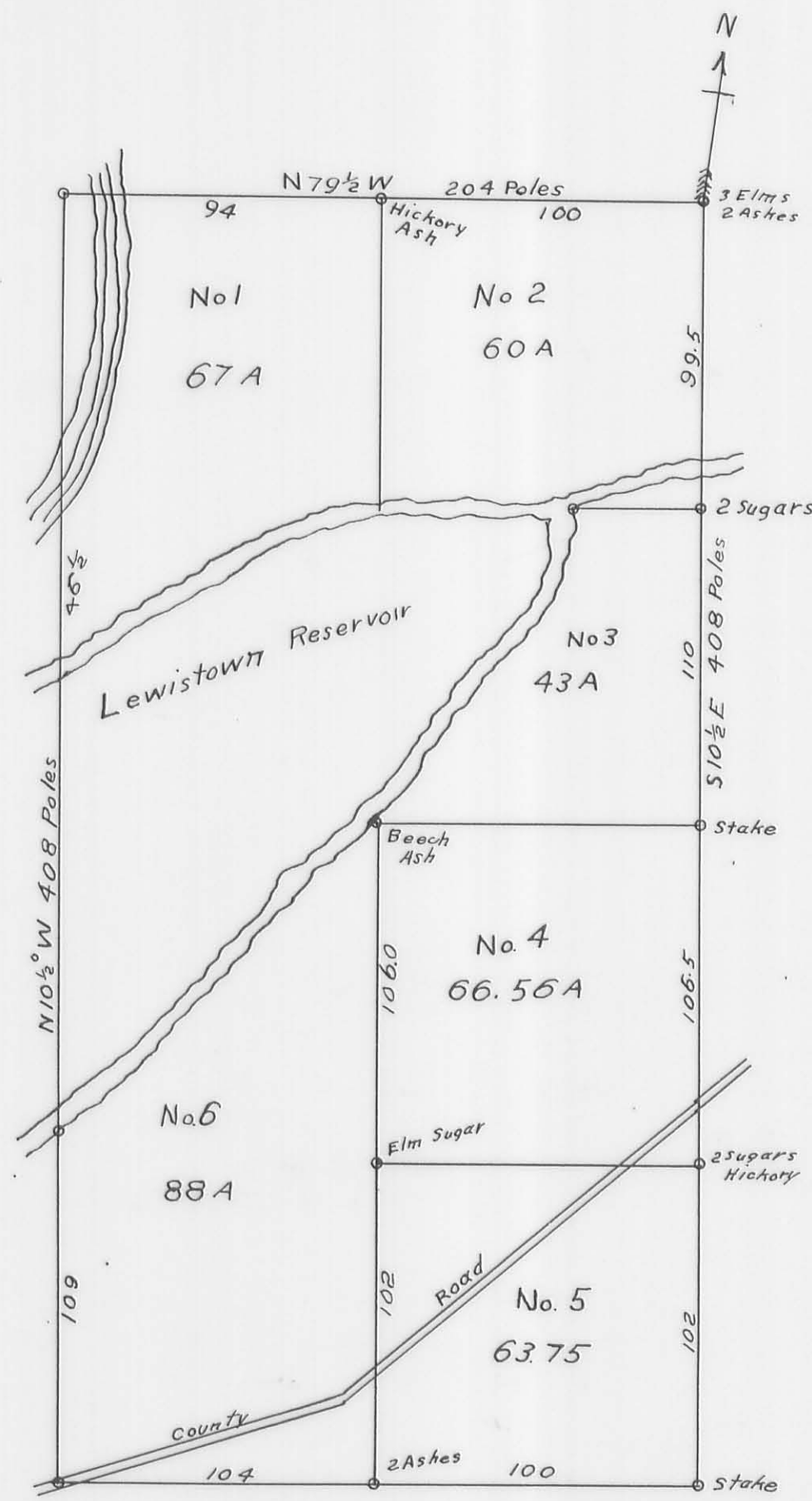
- a. Elm 4<sup>d</sup> S 15 1/2° E 114
- b. B 12<sup>d</sup> N 88 1/2° W 27 B 10<sup>d</sup> S 60° E 20
- c. White Elm 14<sup>d</sup> S 28 E 78 & Red Elm 10<sup>d</sup> N 67° W 50
- d. Cherry 5<sup>d</sup> N 75° W 10 & Ash 6 N 32 1/2° W 26
- e. Elm line marked 567° W 5 1/2 poles
- f. Ash 10<sup>d</sup> corner tree
- g. White Oak 570 1/2° E 5 1/2 poles
- h. Beech corner tree
- i. White oak and beech
- f. Honey Locust 5<sup>d</sup> N 68° W. 26 and dogwood 4<sup>d</sup> N 4° W 49

Subdivided Sept 1859  
 J. B. M. Laughlin

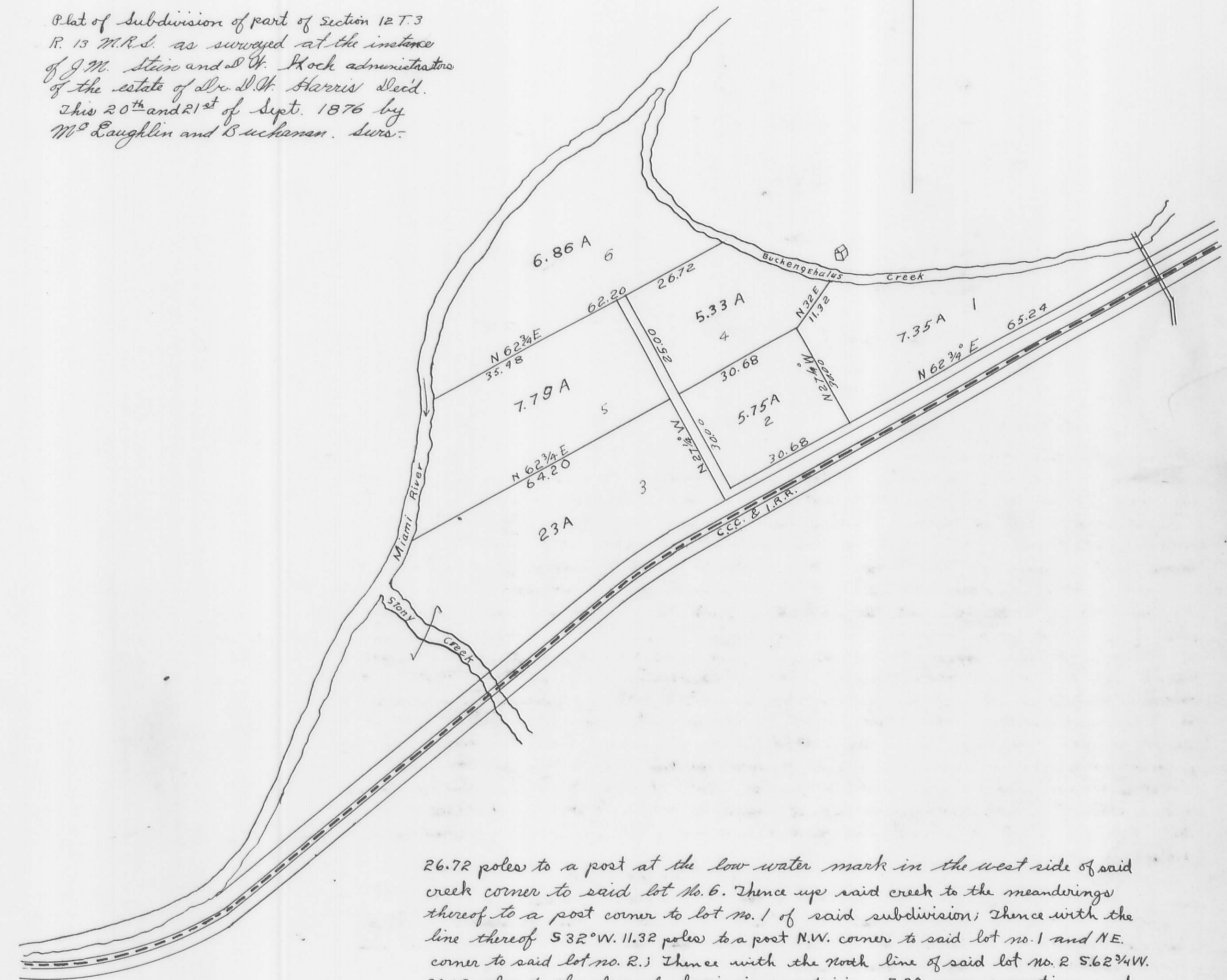
Received for Record September 8<sup>th</sup> 1876  
 Recorded September 8<sup>th</sup> 1876

J. O. Sweet - Recorder  
 State of Ohio Logan County ss:  
 I William Stough, Recorder, do hereby certify that the above plat is a true copy of Survey No. 9908 as the same is recorded in Plat Book A page 67 of the Records of Plats in said Logan County, Ohio.  
 Witness my official signature this 14<sup>th</sup> day of August A.D. 1896  
 William Stough - Recorder Logan Co. Ohio.





Plat of Subdivision of part of Section 12 T. 3  
R. 13 M.R.S. as surveyed at the instance  
of J. M. Stoen and D. W. Hoke administrators  
of the estate of Dr. D. W. Harris decd.  
This 20th and 21st of Sept. 1876 by  
W. C. Laughlin and Buchanan. Survs.



The above Plat represents a survey and division of Va. Military Survey  
No. 12278 and 12311 on the North fork of the big Miami in Logan  
County Ohio.

Surveyed June 1863 J. R. Gunn - Surveyor  
Patent Calls No. 12278 - Beginning at 2 ash and 3 elms N.W. Corner  
to C. Carvets survey No. 10503; thence with his line S. 12° E. 224  
poles to a stake; thence S 78° W 200 poles to a stake; thence N 12° W  
224 poles to a stake; thence N 78° E. 200 poles to beginning = 280 acres  
Patent Calls No. 12311 - Beginning at two beeches N.W. corner of the Rep.  
of Francis Taylors No. 9969; thence N 12° W 176 poles to a stake corner  
to No. 12278; thence with said line N 78° E. 200 poles to a stake;  
thence S 12° E 176 poles to a stake; thence S 78° W 200 poles to  
beginning = 280 acres  
State of Ohio Logan County ss:

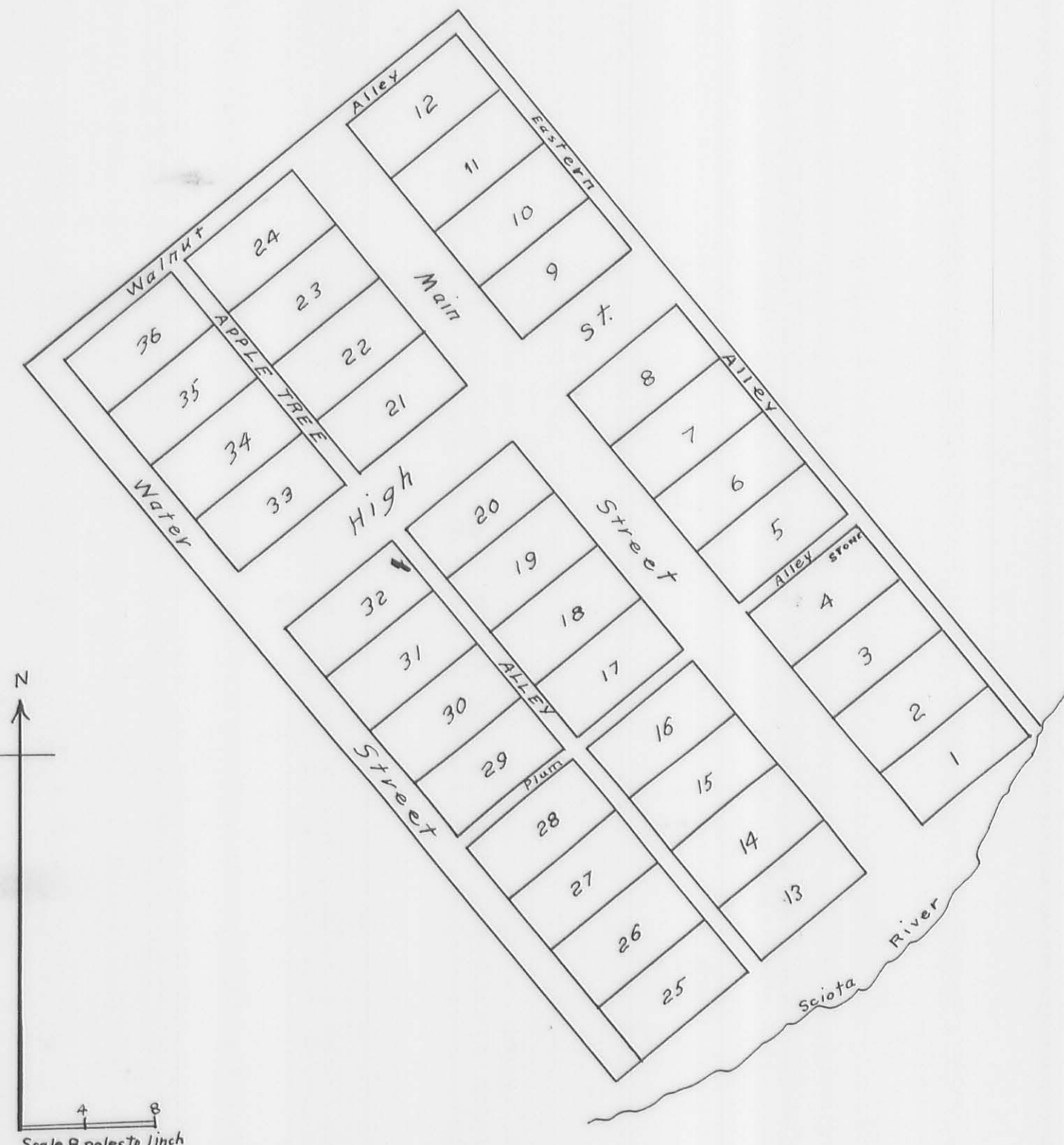
I William Stough, Recorder, do hereby certify that the above  
is a true copy of a Plat as the same is recorded in Plat  
Book A, Page 1 of the Records of Plats of Logan County, Ohio.  
Witness my official signature this 20th day of August A.D. 1876  
William Stough  
Recorder, Logan County Ohio.

Description of land surveyed for M. Stoen and D. W. Hoke trust.  
Lot No. 1 situated in Logan County Ohio part of Section No. 12, T. 3, R. 13, M.R.S.  
cont. Lot no. 1 of that part of said section bounded by C.C. and P.R.R. the  
Miami River and Buckeye Creek as subdivided by M. Stoen and D. W. Hoke  
Administrators of Dr. D. W. Harris deceased and shared by plat of subdivision  
Recorded Vol. page Land Records of said county and bounded as follows:  
Beginning at a post on said R.R. and in the center of the Wolf Mill  
Road from which a Sycamore 20' in dia. bears N 46° W. 25 1/2 links; thence  
with said R.R. S 62 3/4° W 65.24 poles to a post SE. corner of Lot No. 2 of said  
subdivision; thence with the east line of said lot no. 2 N 27 1/4° W 30 poles  
to a post NE. corner thereof; thence N 32° E. 11.32 poles to a post at low water mark  
in the south line of said creek; thence up said creek with the meanderings  
thereof to the center of said Mill Road; thence with said Road to the  
place of beginning containing 7.35 acres Excepting and reserving the right of  
way along and adjacent to said R.R. 65 feet wide 45 feet for said R.R.  
and 20 feet for public highway. Lot No. 2 (same as No. 1 except the number  
of lot) Beginning at a post in the center of said R.R. south west corner  
of lot no. 1 of said subdivision; thence with said Rail Road S 62 3/4° W 30.68  
poles to a post SE. corner of lot no. 3 of said subdivision; thence with the  
east line of said lot no. 3 and with the center of an alley 16 1/2 feet wide  
N 27 1/4° W 30 poles to a post corner of lots no. 2, 3, 4 and 5 of said subdivision  
thence with the south line of said lot no. 4 N 62 3/4° E. 30.68 poles to  
a post SE. corner to lot no. 4; thence with the west line of said lot no. 1  
S 27 1/4° E 30 poles to the place of beginning containing 5 3/4 acres. Excepting and  
reserving the right of way over 65 feet wide along and adjacent to said  
R.R. 45 feet for it and 20 feet for a public highway and also the right  
of way over said alley as a public highway. Lot No. 3 (same as lot  
no. 1 except the number of lot). Beginning at a post in the center of said  
R.R. and in the west line of said section; thence with said line N 2 1/2° E. to  
a post at low water mark in the south side of said River; thence up the  
same with the meanderings thereof crossing the mouth of Stony creek to a  
post S.W. corner of lot no. 5 thence with the south line thereof N 62 3/4° E  
64.2 poles to a post in the center of an alley 16 1/2 feet wide corner to lots  
2, 3, 4, and 5; thence with the west line of said lot no. 2 and the center  
of said Alley S 27 1/4° E 30 poles to a post in the center of said Rail Road; thence  
with the center of said R.R. as it curves to the place of beginning containing  
23.00 acres excepting and reserving the right of way 45 feet wide along and  
adjacent to said R.R. and also the right of way over said alley as  
a public highway. Lot No. 4 (same as lot no. 1 except the number of  
lot). Beginning at a post corner to lots 2, 3, 4 and 5 of said subdivision  
thence with the east line of said lot no. 5 and the center of an alley 16 1/2  
feet wide N 27 1/4° W. 25 poles to a post in the south line of lot no. 5 NE.  
corner to said lot no. 5; thence with the said south line of lot no. 6 N 62 3/4° E

26.72 poles to a post at the low water mark in the west side of said  
creek corner to said lot no. 6. thence up said creek to the meanderings  
thereof to a post corner to lot no. 1 of said subdivision; thence with the  
line thereof S 32° W. 11.32 poles to a post N.W. corner to said lot no. 1 and NE.  
corner to said lot no. 2; thence with the north line of said lot no. 2 S 62 3/4° W.  
30.68 poles to the place of beginning containing 5.33 acres excepting and  
reserving the right of way over said alley as a public highway. Lot No. 5  
(same as lot no. 1 except the number of lot.) Beginning at a post  
corner of lots 2, 3, 4, and 5. thence with the north line of said lot  
no. 3 S 62 3/4° W. 64.2 poles at low water mark in the south side  
of said River corner to said lot no. 3; thence up said River with  
the meandering thereof to a post corner to lot no. 6; thence with  
the south line thereof N 62 3/4° E 35.48 poles to a post corner of lot no. 4  
thence with the west line thereof and the center of an alley 16 1/2 feet  
wide S 27 1/4° E. 25 poles to the place of beginning containing 7.79 acres  
excepting and reserving the right of way over said alley as a  
public highway. Lot No. 6 (same as lot no. 1 except number of lot)  
Beginning at a post at low water mark in the south side  
of said River. N.W. corner of lot no. 5 of said subdivision; thence up  
said River with the meanderings thereof to a post at low water  
mark in the west side of the mouth of said creek; thence up  
said creek with the meanderings thereof to a post NE. corner  
to lot no. 4; thence with the north line thereof and the north  
line of lot no. 5 S 62 3/4° W 62.2 poles to the place of beginning  
containing 6.86 acres as per survey of Sept. 20th and 21st 1876  
Received and Recorded April 13th 1877 M. C. Laughlin and Buchanan  
Surveyors  
J. O. Sweet - Recorder  
State of Ohio Logan County ss:

I William Stough, Recorder, do hereby certify that the  
above is a true copy of the plat and notes of M. Stoen and  
D. W. Hoke administrators of the estate of Dr. D. W. Harris  
deceased land. Being part of Section 12, T. 3, R. 4, M.R.S. as the  
same is recorded in plat Book A page 71 and 72 of the plat  
records of Logan County, Ohio.  
Witness my official signature this 20th day of August A.D. 1876  
William Stough, Recorder Logan Co. Ohio.





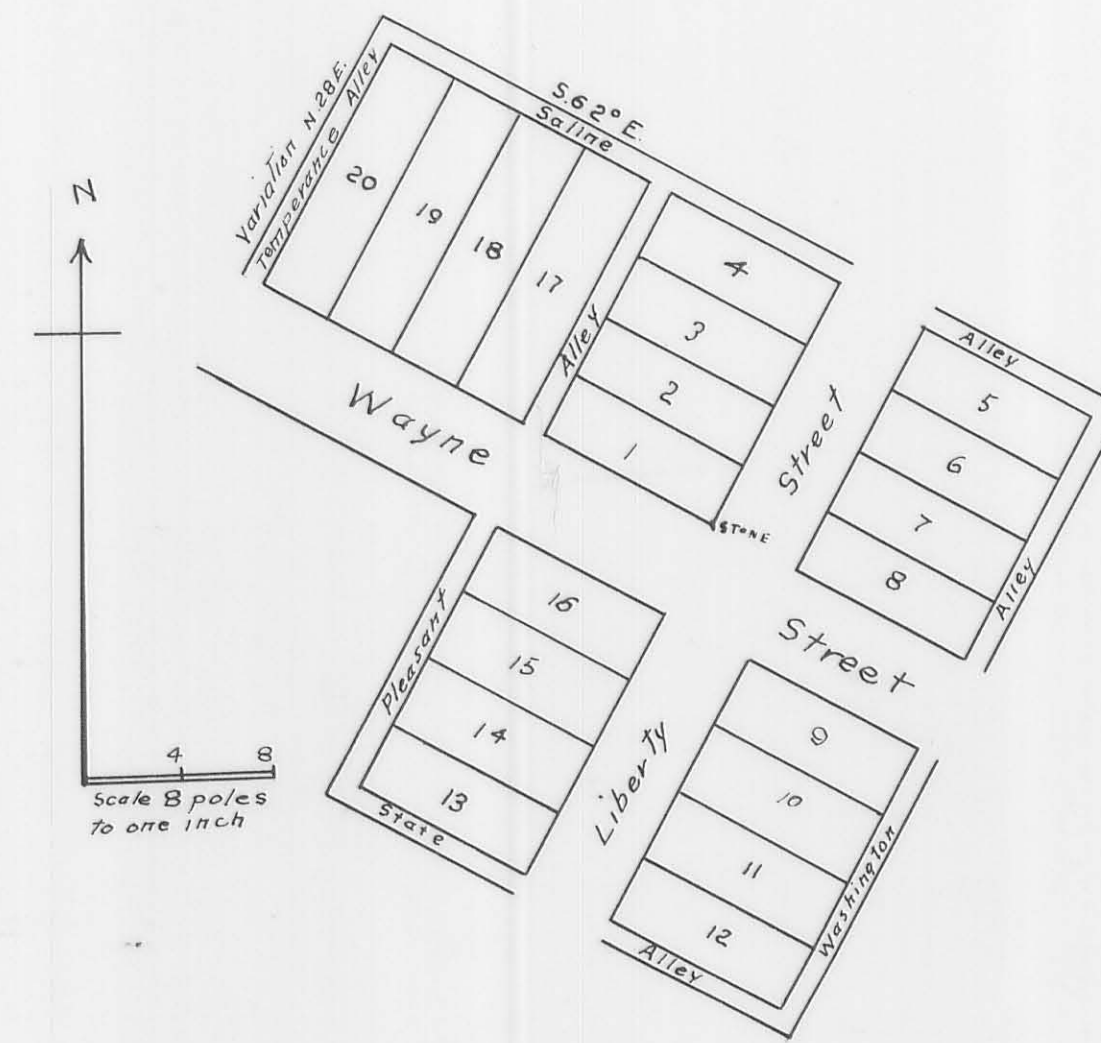
located and laid off upon the south part of the south half of Fraction 33 Town 5 Range 9E. in Hardin County Ohio

Notes: The streets are 66 feet wide. The alleys are 16 1/2 feet wide and run N37°W. and N.53°E. The lots are 66 feet wide in front and 132 feet back. Water Street is 33 feet wide. There is a stone placed at the North East corner of Lot No. 4 from which future surveys may be made.

I do certify the foregoing to be correct from actual survey June 27, 1832  
 Peter W. Arthur Sec. Witness: Samuel Rutledge  
 William Livingston) Richard Rutledge  
 James McMormon  
 County Surveyor L.O.  
 Jonathan Carter  
 Nancy Carter

The State of Ohio Logan County ss:  
 Personally appeared before the subscriber, a Justice of Peace, in and for said County Jonathan Carter and Nancy Carter, his wife, as signers to the within town plat and severally acknowledged the signing and sealing thereof to be their voluntary act and deed in acting for the purposes therein expressed and according to the true intent and meaning of the statute in that case made and provided. The said Nancy being examined separate from her said husband, acknowledged the signing and sealing thereof to be her voluntary act enacted, without the threats, caution or coercion of her said husband, and further that she is willing the said be committed to record. Given under my hand officially this 16th day of July 1832.  
 Received and Recorded July 19th 1832 Richard Rutledge J.P.

B.S. Brown - Recorder  
 State of Ohio Logan County ss:  
 I William Stough Recorder, do hereby that the above is a true copy of the plat of Roundhead Town as the same is recorded in Volume D. pages 356 and 357 of the deed Records of said Logan County Ohio  
 Witness my official signature this 14th day of August AD. 1836  
 William Stough  
 Recorder Logan Co. Ohio.



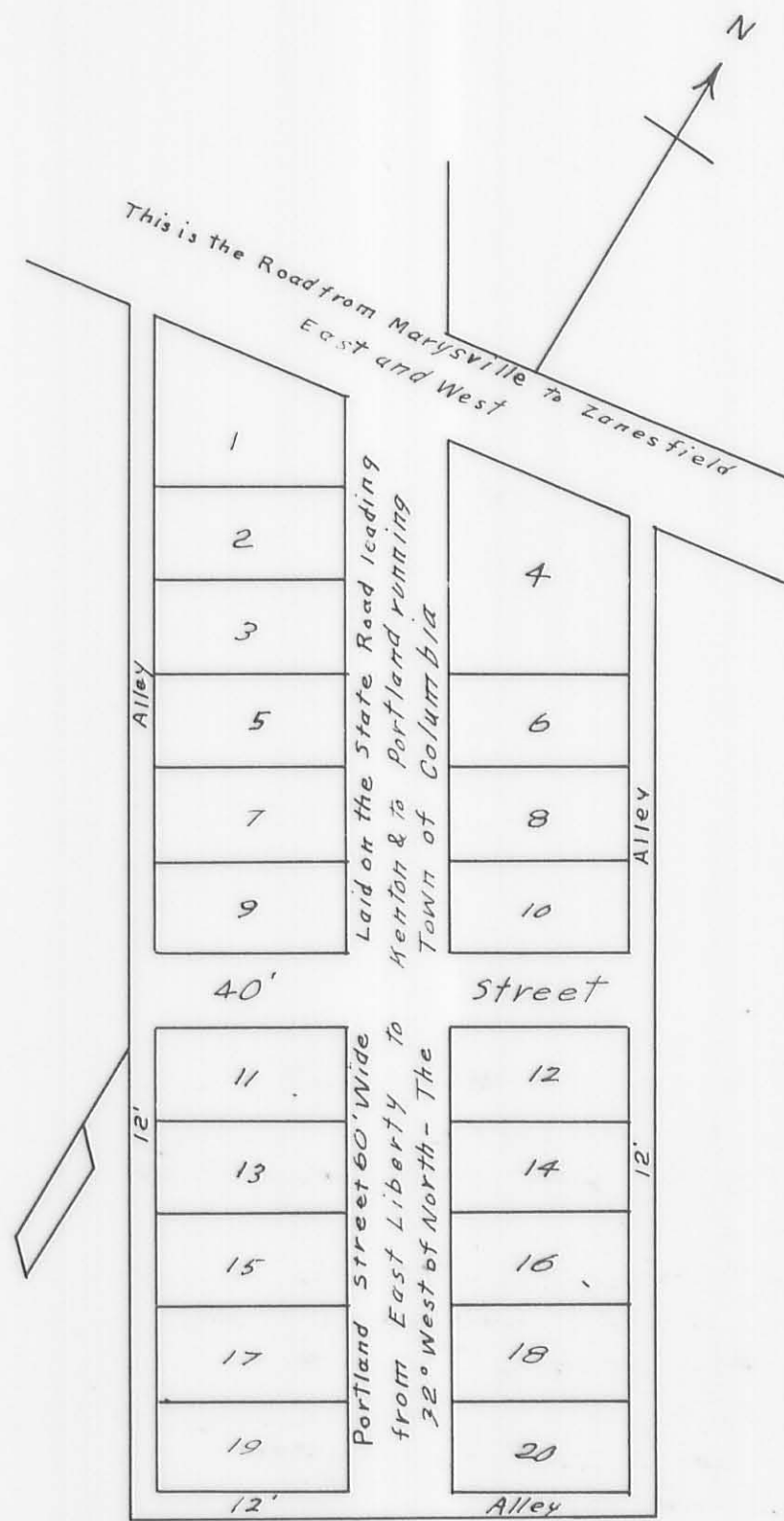
The foregoing plat represents the town of Temperanceville located on Military Survey No. 9838 Andrew A Wilson Proprietor. The course of Wayne Street is S62°E and Liberty Street crosses it at right angles both being 66 feet wide. The alleys are each 16 1/2 feet wide. Lots 1 to 6 inclusive front on Liberty Street 3 poles and extend from it at right angles 8 poles containing each 24 square poles. Lots no 7 to 20 inclusive front on Wayne Street 3 poles and extend back 12 poles containing each 36 square poles. At the beginning S.E. corner of lot no. 1 planted a stone I certify the foregoing to be a true statement of Survey made by me on Application of Andrew A Wilson on the 16th Feb'y. 1839.

Andrew Ramsey, John C Emery. A men  
 State of Ohio Logan County ss:  
 I Robert Patterson, a Justice of peace within and for the county aforesaid do certify that Andrew A. Wilson the proprietor of the town of Temperanceville represented by the annexed plat, personally appeared before me and acknowledged the same to be his act and deed for the purposes therein expressed  
 Given under my hand and seal, at Bellefontaine, this 20th day of March AD. 1839  
 Received and Recorded March 20th 1839  
 H.B. Strother - Recorder  
 R. Patterson J.P. (seal)  
 Dan Hopkins Co. Surv. L. Co.

State of Ohio Logan County ss:  
 I William Stough, Recorder, do hereby certify that the above is a true copy of Plat of Temperanceville as the same is recorded in Volume J. Page 661 of the deed records of Logan County, Ohio.  
 Witness my official signature this 14th day of August AD. 1836  
 William Stough  
 Recorder Logan Co. Ohio.



COLUMBIA



lots 50 feet front and 100 feet back to an alley in width 12 feet at right angles with main street as described on the plat to the use of those who may purchase lots in compliance with the terms of sale to which I do certify to be a true Plat as marked an intended the proprietors

December 5<sup>th</sup> 1844 John Humphreys J.P.

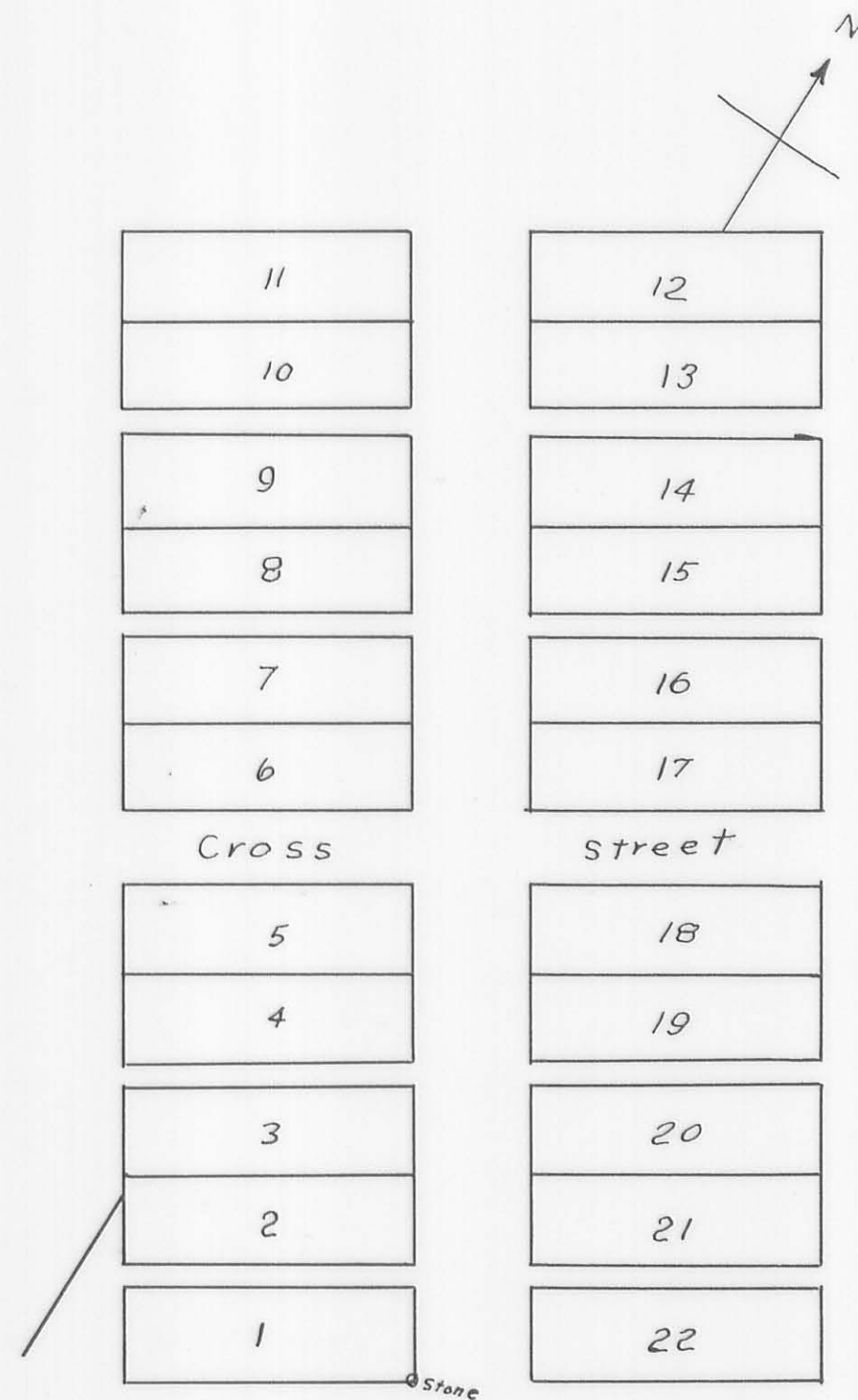
The State of Ohio Logan County ss:  
Before me Jacob Humphreys, a Justice of Peace, in and for said county personally appeared the within named John B. Kilgus, and acknowledged the signing and sealing of the within plat to be his voluntary act and deed this 11<sup>th</sup> day of December 1844

Received and Recorded, Dec. 15<sup>th</sup> 1844  
H.B. Strother - Recorder

The State of Ohio Logan County ss:  
I William Stough, Recorder, do hereby certify that the above plat and notes are a true copy of the Plat & notes of the Town of Columbia as the same is recorded in Volume "M" page 719 of the deed Record of Logan County Ohio. Witness my official signature this 14<sup>th</sup> day of August A.D. 1896

William Stough - Recorder Logan County Ohio.

DOWNINGVILLE



Surveyed December 31<sup>st</sup> 1834, The Town of Downingville represented by the foregoing plat as follows laying off Main street 66 feet wide bearing N. 32° W. Lots, alleys, and cross streets crossing at right angles each alley being 12 feet wide and cross streets 40 feet wide. The lots fronting on Main St. 50 feet and extending back 160 feet. At the S.E. corner of lot No. 1 planted a flat lime stone. Scale of the plat 20 chains to one inch. I certify the foregoing plat and field notes of the Town of Downingville to be correct and true as made by me on the application of Joseph J. Tenney and Robert Wilson S. Hopkins - S.C. Surveyor

Note lots no. 1 to 11 inclusive belong to J. J. Tenney and lots no. 12 to 22 inclusive belong to Robert Wilson. The whole being situated on Military Survey No. 3323 waters of Mad River December 31, 1834.

The State of Ohio Logan County ss:  
On this 5<sup>th</sup> day of January 1835 personally appeared the grantor before me J. P. McOmis a Justice of Peace within and for said county do hereby certify that Joseph Tenney and Robert Wilson proprietors of the town of Downingville personally appeared before me and severally acknowledged the foregoing plat to be their act and deed for the uses and purposes therein expressed.

Given under my hand and seal this 5<sup>th</sup> day of January A.D. 1835  
Received and Recorded Jan. 8<sup>th</sup> 1835 W. M. Amis - J.P. Seal

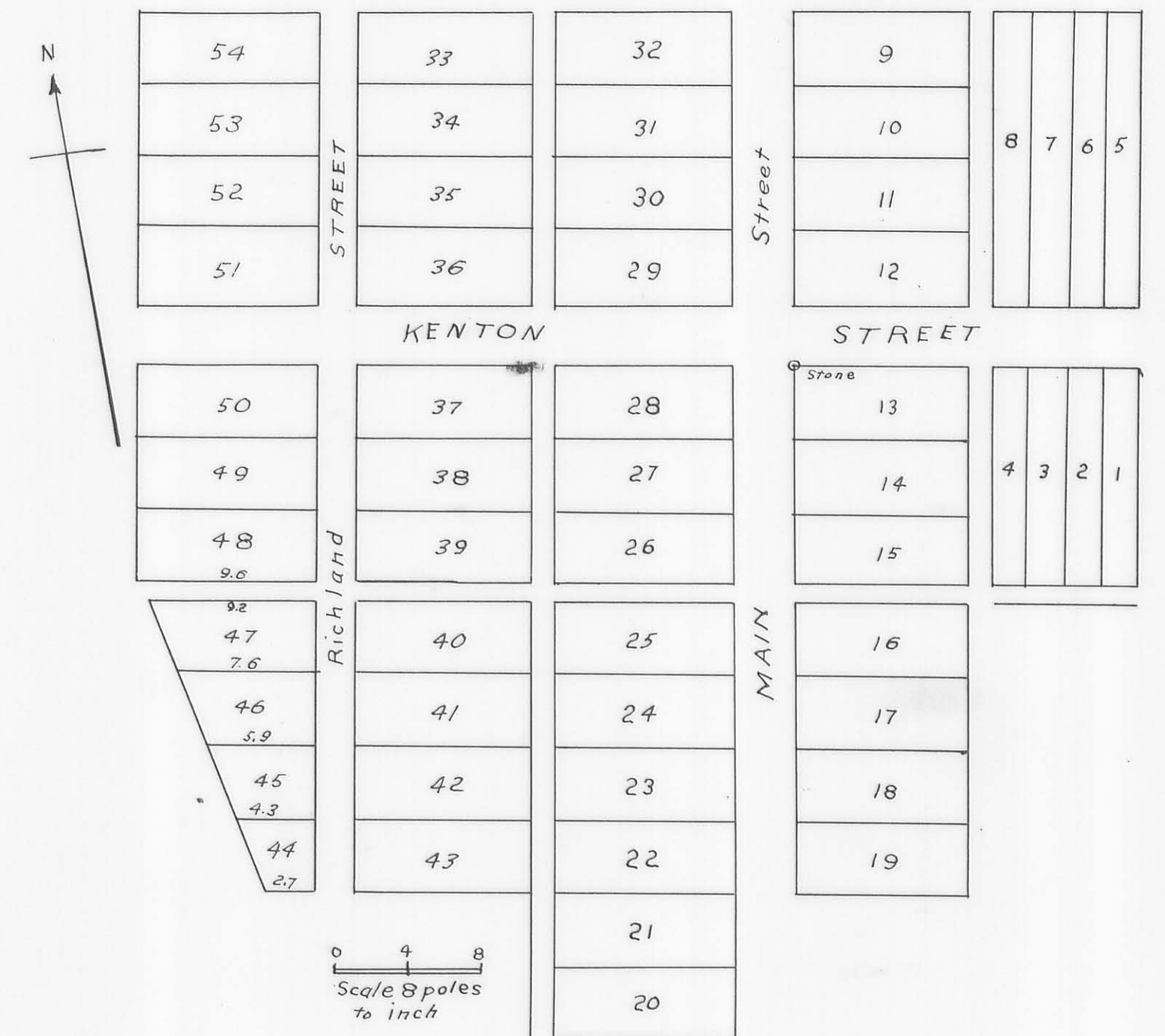
B. S. Brown Recorder S.C.  
The State of Ohio Logan County ss:  
I Wm. Stough Recorder do hereby certify that the above is a true copy of the plat & notes of the town of Downingville as the same is recorded in Vol. F page 189 of the deed Records of Logan County Ohio. Witness my official signature this 12<sup>th</sup> day of August A.D. 1896.

William Stough Recorder Logan Co. Ohio.

VM 5-3323  
RUSHORON TAPP

NORTH ALEXANDRIA

Plat Cab. A, Slide 207



Notes - The course of this town is N10° E. the lines crossing at right angles Lots 1, 2, 3, 94 front on Kenton street 2 rods and extend back 12 rods to the north line of the town. Lots no. 44 to 48 front on Richmond Street 4 rods and extend back as marked in roads on the lines, being fractional lots bounded on the west by the western line of the proprietors land, all the other lots are 4 rods in front by 10 rods back containing each 1/4 of an acre. Main and Kenton Streets are each 60 feet wide. Richmond Street is 33 feet wide and the alleys each 16 1/2 feet. Planted a stone of a conical shape marked (x) at the N.W. corner of lot No. 13 (see the plat). I certify the foregoing to be a true description of the town of North Alexandria situated on lot no. 4 of subdivision of Military Survey No. 9975 as surveyed by me the 2<sup>nd</sup> day of August 1836. Dash Hopkins County Surveyor S.C.O.

The State of Ohio Logan County ss:  
I Robert Patterson a Justice of peace in and for said County do hereby certify that William O'Brien the proprietor of the town of North Alexandria who is a resident of Logan County in said State of Ohio personally came before me and acknowledged the above plat of the said town to have been laid out at his instance for the purpose aforesaid.  
Given under my hand and seal this 8<sup>th</sup> day of August A.D. 1836  
Received and Recorded August 8<sup>th</sup> 1836 R. Patterson J.P. Seal  
H.B. Strother - Recorder

The State of Ohio Logan County ss:  
I Wm. Stough, recorder, do hereby certify that the above is a true copy of the Plat and Notes of the Town of North Alexandria as the same is recorded in Vol. "H" page 90 and 91 of the deed Records of Logan County Ohio.  
Witness my official signature this 12<sup>th</sup> day of August A.D. 1896  
William Stough Recorder Logan Co. Ohio.

R.



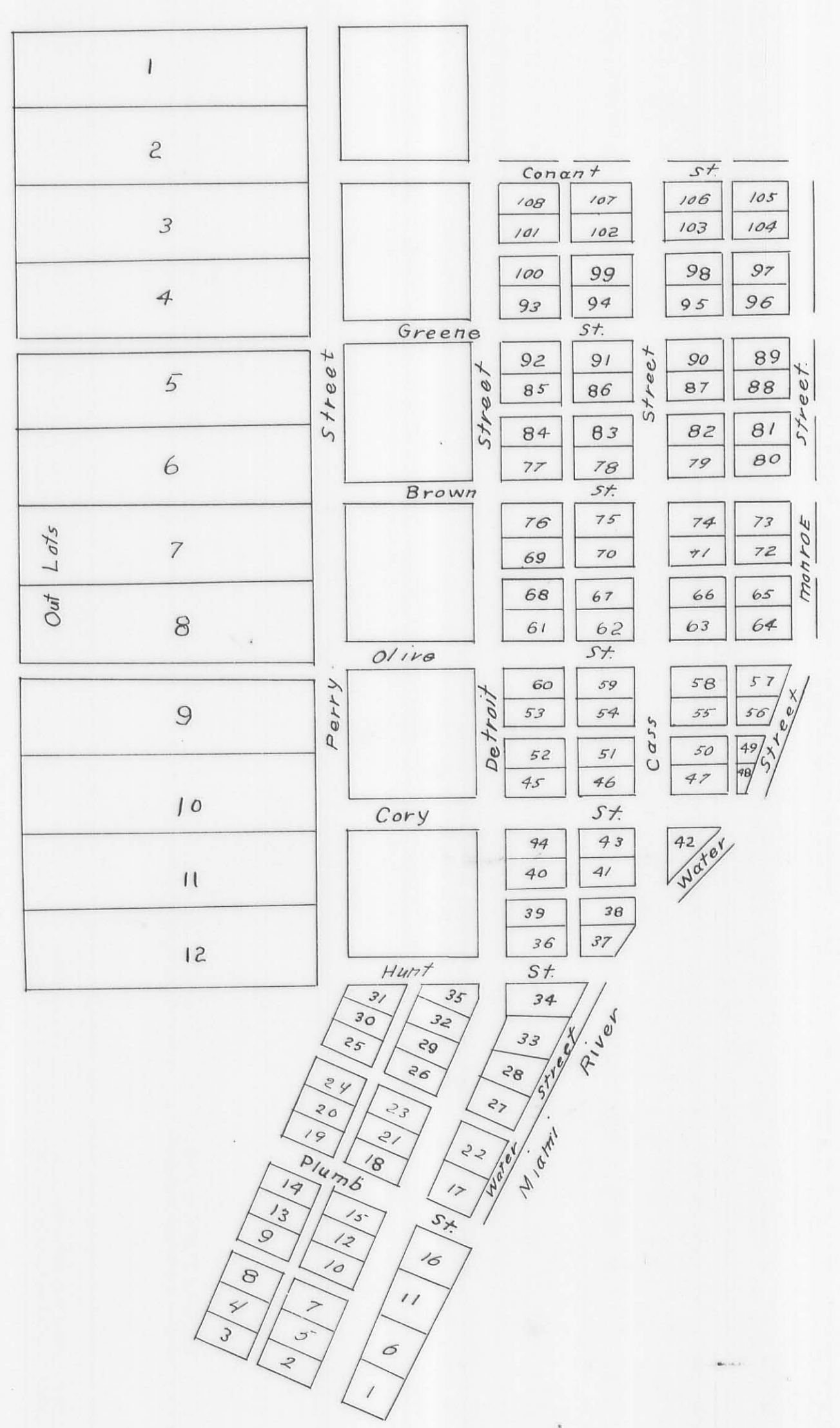




Plat Cab. A, Slide 209

PLAT OF PORT MIAMI

Scale 1/4 inch = 20 rods



Be it known that we Joseph Purce and Company, of Dayton, County of Montgomery, State of Ohio, have caused to be surveyed a Town to be known by the name of Port Miami, upon Fractional Section 32 Township 3 and Lots No. 575 and 19 within the United States Reserve of 12 miles square at the lower rapids of the River Miami of the Lake Erie and within the County of Logan State of Ohio of which Town the annexed is an accurate plat. Monroe Street commences at a stake 3 rods from high water mark and 15 links east of the north corner of a small house between Port Miami and River. Thence N58°45'E 20 chains 75 links and is 3 rods wide. Corant, Green, Brown, and Olive Streets commences upon Monroe Street and runs perpendicular to it, to Perry Street 18 chains 25 links, and are each 5 rods wide. Hunt and Cory are parallel to the last and extend from Perry Street to the River. Cory Street is 5 Rods wide and Hunt Street is 4 rods wide. Green and Olive Streets are continued 3 rods wide, 13 chains from Perry Street to the further extremity of the Out Lots Detroit Street corresponds its course and location with the County Road from Roche-de-Boute to Swan Creek in the whole length of said Street and is 54 chains and 50 links long and 5 broad. Perry Street and Cass Streets are parallel to Monroe Street and extend from Hunt to Corant Street. Perry Street is 4 rods wide and is 5 rods wide. Water Street commences at the first mentioned stake on Monroe Street and runs the course of the river (1 rod from high water mark being reserved by the proprietors of the soil) 27 chains 50 links and is 2 rods wide. Plum Street commences by the last mentioned extremity of Water Street and runs N17°15'W 8 chains 25 links. Lots No. 1, 6, 11 and 16 have a front on Detroit Street of 1 chain and 93 3/4 links each and a perpendicular flank of 6, 7, 8, 9 rods severally. Lots No. 17 and 22 have a front on Detroit Street of 7 1/2 rods and a depth of 8 and 10 rods severally to Water Street. Lot No. 27 has a front of one chain 8 links on Detroit Street and a depth of ten rods the flanks being parallel to Plum Street. Lot No. 28 has a front of 1 chain and 8 links on Detroit Street and on Water Street 2 chains 25 links, one flank being parallel to Plum Street and the other to Hunt Street. Lot No. 33 and 34 have each a front on Detroit Street of 1 chain 8 links and are divided by a line parallel to Hunt Street and extend to Water Street. Lot No. 24 is a right angle triangle the two legs of which lie upon Cory as one street and the hypotenuse upon Water Street. All the other lots are either oblong squares of 10 rods by 5 or fractions of such squares, of which there are only lots No. 37 45, 49, 56 and 57. The alleys are only 1 rod wide. 12 feet on each side of all the streets excepting Water Street are intended for side walks. Lots No. 62 and 67 are appropriated for Court House and County Buildings. Lots No. 35 and 78 for schools or Academies. Lots No. 31 and 83 for meeting Houses. A block or square of 21 rods square between the Northeastern extremities of Perry and Detroit Streets is appropriated for a burying ground. The out lots are 3 chains 12 links on Perry Street and 12 chains and 12 links in depth perpendicular to same. The blocks of lots have each 2 alleys crossing each other perpendicularly in the center running parallel and perpendicular to the streets.

Daniel Hubbel  
for Joseph Purce & Co.

The State of Ohio, Logan County ss.  
Be it remembered that on the 19th day of July 1819, the above subscriber Daniel Hubbel in the township of Waynefield in the said County, personally appeared before me one of the acting Justices of peace within and for said Township and County and acknowledged the annexed plat and description to be just and true and that he vests the public land as therein specified according to law and wishes the same may be admitted of Record N.B. The words above subscribed between third and fourth lines of my writing and as between ninth and tenth lines "as" underlined in word "to be" erased before signing and sealing. Given under my hand and seal at the Township of Waynefield before said this 19th day of July 1819

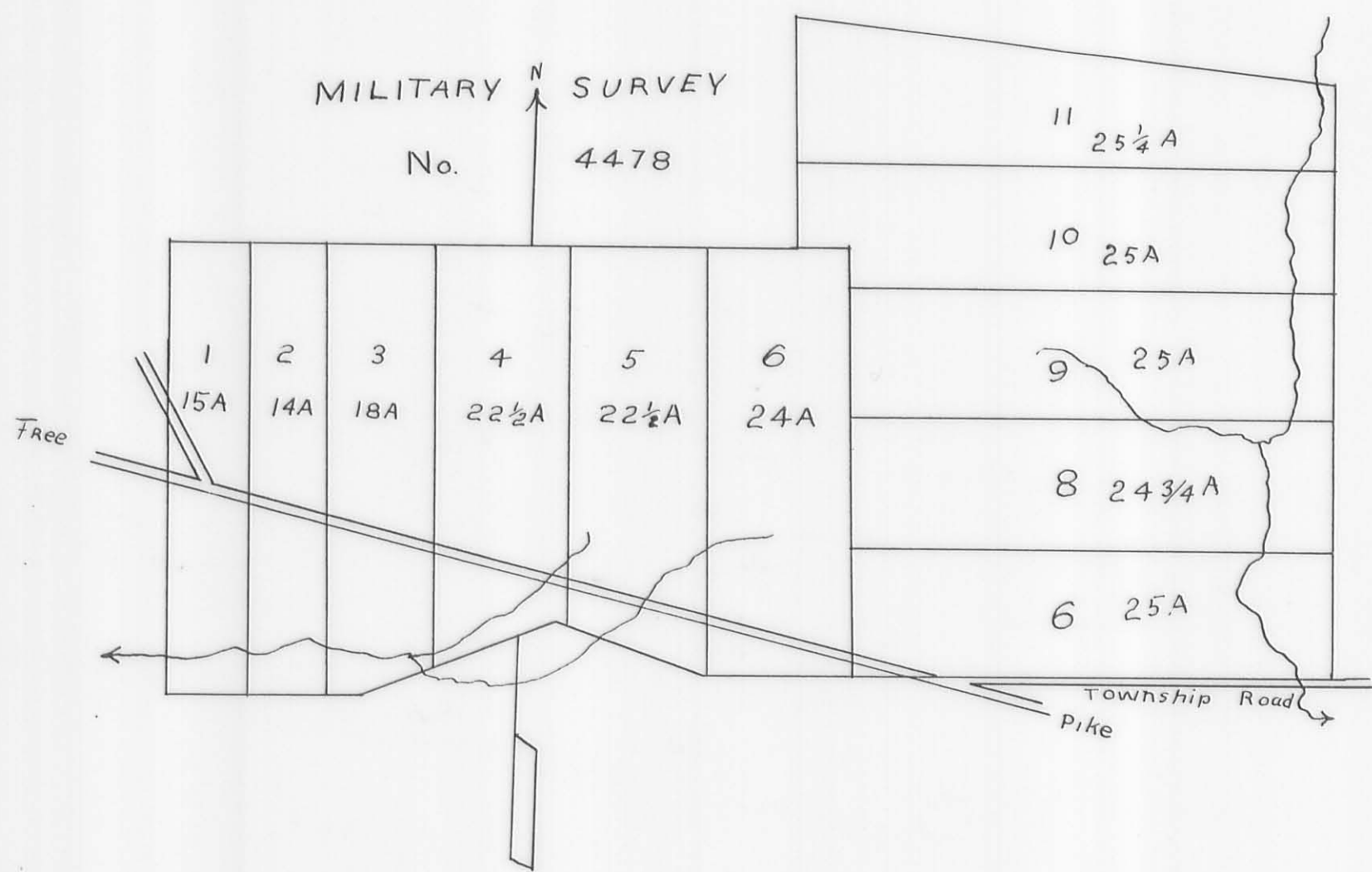
Seneca Allen. Justice of Peace

Received Oct. 19th 1819  
Recorded 24th April 1822.  
Samuel Russell - Recorder.

State of Ohio Logan County ss:  
I Hubbell although Recorder do hereby certify that the above is a true copy of the plat of Port Miami as the same is recorded in Deed Records Vol. "A" pages 213, 214 and 215 of the Deed Records of Logan County Ohio.  
Witness my official signature this 11th day of August AD. 1896  
William Stough - Recorder Logan Co. Ohio.



HOM HEIRS - SURVEY NO. 4478



Homs Heirs } State of Ohio Logan County ss:  
 To Partition } The Jacob Krouskop, John Marquis and H<sup>2d</sup> Cook do solemnly  
 Homas Heirs } swear that we will honestly and impartially divide the farm  
 now owned in Logan County, Ohio, by the Heirs of Henry Hom, deceased, if the  
 same can be so divided into 11 Shares and assign or designate to each of  
 said heirs his or her portion after the same is divided and that we will  
 make such division so as to give each heir an equal part in value  
 in said premises according to the best of our knowledge, skill, and  
 ability.  
 Sworn to and subscribed before me this 10<sup>th</sup> August 1846.  
 Jacob Krouskop  
 John Marquis  
 William Cook.

N.R. Stafford, J.P.

Surveyed August 12<sup>th</sup> and 13<sup>th</sup> Military Survey No. 4478 and divided the same in  
 to lots as shown by the foregoing diagram as follows: Lot No. 1. Beginning  
 at a stone marked J.K. near two small hickories. S.W. corner to Jacob  
 Krouskop's land; thence S1°W 114 poles crossing two roads and a spring  
 run, at 106 1/2 poles to 2 sugars and a lynn (the lynn now down) N.W. corner  
 to Jacob Krouskop Jr. thence with his north line S89°E 21 poles to a stake;  
 thence N1°E. 114 poles crossing a run at 10 poles and free turnpike roads  
 at 50 poles to a red oak and a white oak in the south line of Jacob  
 Krouskop's land; thence with said line N89°W. 21 poles to the beginning  
 containing 15 acres; No. 2. Beginning at a red oak and white oak NE  
 corner to No. 1; thence S1°W. crossing a big road at 64 poles and run at  
 104 poles to a stake in George Krouskop's N. line. thence S89°E. 19 1/2 poles  
 to a stake. thence N1°E. 114 poles crossing a run at 6 1/2 poles and big  
 road at 47 poles to 3 dogwoods from one root, and iron wood in Jacob  
 Krouskop's S. line; thence with said line N89°W. 19 1/2 poles to the beginning  
 containing 14 acres. No. 3. Beginning at 3 dogwoods from one root and an  
 iron wood NE. corner to lot No. 2; thence S89°E. 47 1/2 poles to a large stone;  
 thence S1°W 106 poles crossing a road at 74 poles and run at poles  
 to a red oak and 2 white oaks; thence S69°W 18 1/2 poles to a dogwood  
 and a hickory corner to George Krouskop Jr.; thence N87°W 9 poles  
 to a stake; thence with the east line of lot No. 2 N1°E. 114 poles  
 to the beginning containing 13 acres. No. 4. Beginning at a stone NE  
 corner to Lot No. 3; thence S1°W. 106 poles crossing road at 74 poles to 2  
 white oaks and a red oak in George Krouskop's N. line; thence with  
 said line N. 69°E. 32 3/4 poles to a stone marked G.K. corner to said  
 Krouskop; thence with another of his lines S. 67°E. 5 1/2 poles to a  
 stake; thence N. 1°E. 95 1/2 poles to a small black Walnut grub, in the  
 south line of Jacob Krouskop's land thence with said line N89°W 35 1/2  
 poles to the beginning containing 22 1/2 acres. No. 5. Beginning at small  
 black Walnut grub NE. corner to lot No. 4. thence S1°W. 95 1/2 poles crossing  
 a big road to a stake S67°E. 5 1/2 poles from a stone marked "S.K."; thence  
 S67°E 32 1/2 poles to a red oak and hickory corner to George Krouskop Jr.  
 thence S89°E. 3 to a stake; thence N. 1°E. 108 1/2 poles crossing a big road  
 at 14 poles and a run at 73 poles to 2 small hickories and small white oak  
 in Jacob Krouskop's south line. thence with said line N. 89°W. 35 poles to the  
 beginning containing 22 1/2 acres. No. 6. Beginning at 2 small hickories  
 and small white oak NE. corner to lot No. 5. thence S89°E 35 1/2 poles passing  
 the S.E. corner of Jacob Krouskop's land at 23 1/2 poles to an elm in  
 David Krouskop's N. line; thence N. 89° W. 35 1/2 poles to a stake SE corner to  
 lot No. 5 thence with the east of said lot N. 1°E. 108 1/2 poles to the beginning  
 containing 24 acres. No. 7. Beginning at a red oak and hickory SE. corner to  
 lot No. 6; thence N1°E 32 1/2 poles to 2 hickories; thence S89°E. 122 1/2 poles to  
 a red oak in John Robb's west line. thence S1°E. 32 1/2 poles to a sugar and  
 hickory NE. corner to Geo. Krouskop; thence N89°W 122 1/2 poles to the be-  
 ginning, containing 25 acres. No. 8. Beginning at 2 hickories NW corner to  
 lot No. 7 thence S. 89°E. 122 1/2 poles to a red oak NE. corner to lot No. 7  
 thence N1°W. 32 1/2 poles to 2 sugars and a lynn. thence N89°W 122 1/2 poles  
 to 2 hickories. thence S1°W. 92 1/2 poles to the beginning containing 24 1/2 A.  
No. 9. Beginning at 2 hickories and red elm NW corner to lot No. 8. thence  
 N1°E 33 1/2 poles to a small white oak, hickory, and red elm. thence S89°E.  
 120 1/2 poles crossing a run at 113 poles to a stake in W. Cook's west line  
 thence with said line S1°E. 33 1/2 poles to 2 sugars and a lynn. thence N89°W  
 120 1/2 poles to the beginning containing 25 acres. No. 10. Beginning at 2 Mulberries.

from one root S.E. corner to Jacob Krouskop's lands. thence S89°E. 12 poles  
 to an elm; thence S1°W 9 1/2 poles to 2 hickories and red elm NW corner to  
 lot No. 9; thence S89°E. 120 1/2 poles crossing a run at 113 poles to a stake  
 NE. corner to lot No. 9 N1°W 31 poles to 2 sugars; thence N89°W 132 1/2 poles  
 to 5 hickories; three of them from one root, in Jacob Krouskop's east line  
 thence with said line S1°W. 21 1/2 poles to the beginning containing 25 A.  
No. 11. Beginning at 5 hickories 3 from one root N.W. corner to lot No. 10; thence  
 N1°W. 21 poles to a hickory, beech, and sugar NE corner to the survey. thence  
 N83°W 134 poles to a stone corner to Jacob Krouskop; thence S1°W. 37 1/2  
 poles to the beginning containing 25 1/4 acres.

Surveyed by Dan Hopkins Surveyor.  
 The undersigned, in pursuance to their affidavits, and agreement hereto  
 attached have partitioned out Military survey No. 4478 between the heirs  
 of Henry Hom, late of Preble County, deceased agreeable to the foregoing  
 plat and field notes.

- |                                 |                         |
|---------------------------------|-------------------------|
| Lot No. 1 to Catherine Keeler   | Lot No. 2 to John Hom   |
| Lot No. 3 to Michael Hom        | " " 4 " Susannah McLean |
| " " 5 " Jacob Hom               | " " 6 " George Hom      |
| " " 7 " Mary Kiser              | " " 8 " Sarah Black     |
| " " 9 " Henry Hom               | " " 10 " Andrew Hom     |
| Lot No. 11 to Elizabeth Linsley |                         |

Seven under our hands at Bellefontaine, Logan County, Ohio, Aug. 13, 1846  
 Jacob Krouskop  
 John Marquis (partitioners)  
 William Cook

Surveyors fees D Hopkins	\$5.00	Reed Rice D Hopkins	3.00
Jacob Krouskop 3 days @ .75	2.25	Jacob Krouskop	3.00
John Marquis 3 days @ .75	2.25	John Marquis	3.00
William Cook 3 days @ .75	2.25	William Cook	3.00
Charles Porter 2 days @ .75	1.50	Charles Porter	1.50
John Hom 1 day @ .75	.75		
George Hom 2 " @ .75	1.50		

Now we that we the several undersigned heirs of Henry Hom  
 deceased, late of Preble County Ohio, knowing our rights and  
 understanding the promises do hereby fully consent to and agree  
 to abide by the foregoing and without partition of the real estate  
 therein mentioned, survey partitioned, and assigned and are fully  
 satisfied with the several portions assigned to each of us. As witness  
 our hands this 18<sup>th</sup> February 1847

- Sarah Black  
 Catherine Keeler  
 Michael Hom  
 Mary Kiser  
 George Hom  
 Henry Hom  
 Jacob Hom  
 Elizabeth Linsley  
 Susannah McLean

The above partition of lands was  
 Received and Recorded April 3<sup>rd</sup> 1847  
 H.B. Strother-Recorder

State of Ohio, Logan Co. ss:  
 I William Stough do hereby certify that the above is a true  
 copy of the plat and notes in the partition of lands in survey  
 No. 4478 to the heirs of Henry Hom as the same is recalled  
 in Vol 2 pages 271, 272, and 273 of the deed Records of Logan County  
 Ohio

Witness my official signature this 15<sup>th</sup> day of August A.D. 1846  
 William Stough Recorder Logan Co.







to a black walnut 7 in. in dia. 5.5°W. 79 links, and dogwood 7 in dia. N23½°E 54 links; Thence S1½°W 23 poles to the beginning containing 2.87 acres. **No.7** Beginning at a jack oak 12 in dia. N55°E 27 links, red oak 4 in dia S. 17½°W 26 links; Thence N.73¾°W. 8½ poles to a stake in Ludlow's line and in the center of a state road; Thence with said line N18½°W. 26½ poles to a black walnut 8 in. dia. N.72°E. 95 links distance; Thence S. 75¾°E. 18 poles to a white oak 7 in dia. 57¾°W 60 links and white oak 6 in dia. N.10½°E. 47 links; Thence S½°W 23 poles to the beginning containing 1.98 acres. **No.8** Beginning at a black walnut 8 in dia. N.72°E. 95 links N.W. corner to No.7; Thence S 73¾°E 4½ poles to a black walnut 8 in dia. N. 14°W. 62 links; Thence N1°E. 17½ poles to a black oak 5 in dia. S.73°E. 18 links; Thence N88°W. 10½ poles to a stake in Ludlow's line Thence S 18½°E to the beginning, containing 3¼ acres. **No.9** Beginning at a white oak 8 in dia. S.72½°E. 64 links to N.W. corner to lot No.23 Thence S.1°W. 16 poles to a black oak 5 in dia. 573°E. 18 links; Thence S 88°W. 10½ poles to a stake in Ludlow's line; Thence with said line N18½°W to a stake in center of the Columbus road. Thence with the center of said road S88°E. 15½ poles to the beginning containing 1.98 acres. **No.10** Beginning at a white oak 8 in dia. S.72½°E. 64 links. Thence S.1°W. 16 poles to a black 5 in dia. S.73°E. 18 links. Thence S 88°E 20 poles to a white oak 5 in dia. N.43°W 11 links and hickory 6 in dia. S.22½°E. 18 links. Thence N.1°E. 16 poles to a jack oak 8 in dia. S.7½°W 52 links and jack oak 12 in dia. N.23°W 48 links; Thence N88°W 20 poles to the beginning containing 2 acres. **No.11** Beginning at a white oak 5 in dia. N.43°W. 11 links, hickory 6 in dia. S.22½°E. 18 links. S.E. corner to lot No.10; Thence N88°W 20 poles to a jack oak 5 in dia. S.73°E. 18 links S.W. corner to lot No.10 Thence S.1°W. 17½ poles to a black walnut 8 in diameter. N.14°W 62 links Thence S 73¾°E 10½ poles to a white oak N.53°E. 64 links; Thence N.1°E 22½ poles to the beginning containing 2¼ acres. **No.12** Beginning at a jack oak 8 in dia. S.7½°E. 52 links, and jack oak 8 in dia. N.23°W. 48 links. Thence S88½°E 50 poles to a hickory 6 in dia. N.43°W 55 links and sugar 6 in dia. S.70°E. 76 links; Thence S.1°W. 50 poles to a hickory 22 in dia. N.11°E. 77 links; Thence N.73¾°W 51½ poles to a white oak N.53°E. 64 links S.E. corner of no. 11. Thence N.1°E. 38½ poles passing between Nos. 11 and 11 at 22½ poles to the beginning containing 1.83 acres. **No.13** Beginning at a hickory 6 in dia. N.43°W 55 links, sugar 6 in dia. S.70°E. 76 links; Thence S88°E 24 poles with the center of the Columbus road to a hickory 8 in dia. N.17½°W 48½ links and hickory 8 in dia. S.5°E. 59 links; Thence S.7°W 57 poles crossing a run at 36 poles to a sugar 20 in dia. N.18½°W 48 links and sugar 18 in dia. S.21½°W. 7 links Thence N.73¾°W 51½ poles to a hickory 22 in dia. N.11°E. 77 Thence N.1°E 50½ poles to the beginning containing 8½ acres. **No.14** Beginning at a hickory 8 in dia. N.17½°W. 48½ links and a hickory 8 in dia. S.5°E. 59 links; Thence S.76°E. 15½ poles to a white walnut 8 in dia. N.29°E. 37 links and a white walnut 15 in dia. (4 from on root) S.20°W 67 links. Thence S.1°W. 58 poles crossing a run at 29 poles to a white oak 30 in dia. N.65°E 55 links. Thence N.73¾°W 16 poles to a hickory 22 in dia. N.11°E. 77 links S.E. corner to No.13; Thence N.1°E. 57 poles to the beginning containing 5½ acres. **No.15** Beginning at a white walnut 8 in dia. N.29°E 37 links and white walnut 15 in dia. (4 from on root) S.20°W. 67 links N.E. corner to lot No.14; Thence S.76°E 24 poles to a lynn 12 in dia. N.36°E. 45 links and sugar 18 in dia. N88°E 48 links in a run. Thence S.25°E 57 poles to a lynn 20 in dia. S.75°W. 36 links and red oak 2 in dia. S.1°W. 59 links in the eastern line of the survey. Thence S.2½°W 19 poles to a lynn 15 in dia. N.31°W 95 links white oak 22 in dia. S.20°W. 91 links in the center of the free turnpike road; Thence with said road N.73¾°W. 46½ poles to a white oak 30 in dia. N.65°E. 55 links; Thence N.1°E. 58 poles to the beginning containing 13½ acres. **No.16** Beginning at the N.E. corner of No. 14 a white walnut 8 in dia. N.29°E 37 links, and a white walnut 15 in dia. (4 from root) S.20°W. 67 links; Thence N.1°E. 58 poles to red oak 12 in dia. S.44°E. 27 links and red oak 15 in dia. N.42½°W 33 links in the Dublin State Road; Thence with the center of said road N.70°E 50½ poles to a lynn 6 in dia. N.27°W 32½ links and elm 4 in dia. S.50 links in the east line of the original survey. Thence with said line S.1½°W 59½ poles crossing a run to a lynn 20 in dia. S.75°W. 36 links and red oak 2 in dia. S.1°W. 59 links; Thence N.25°W. 51 poles to a lynn 12 in dia. N.36°E. 45 links, and sugar 18 in dia. N.83°E. 48 links in a run; Thence N.76°W. 24 poles to the beginning, containing 33½ acres. **No.17** Beginning at a hickory 6 in dia. N.43°W 55 links and sugar 6 in dia. S. 10°E 76 links; Thence N.1°E 70 poles to a white walnut 4 in dia. S. 2½°W. 70 links and black walnut 6 in dia. N.6°E. 35 links; Thence N.70°E 42½ poles to a red oak 12 in dia. S.46°E 27 links and red oak 15 in dia. N.42½°W 33 links; Thence S.1°W. 90½ poles to a white walnut 8 in dia. N.29°E. 37 links and white walnut 15 in dia. (4 from root) S.20°W. 67 links; Thence N.76°W. 15½ poles to a hickory 8 in dia. N.17½°W 48½ links and hickory 8 in dia. S.5°E. 59 links; Thence N.88°E. 24 poles to the beginning containing 19½ acres. **No.18** Beginning at a white walnut 4 in dia. S.2½°W 70 links and black walnut 6 in dia. N.5°E. 35 links N.W. corner of lot No.17; Thence S.70°W 12 poles to a white walnut 6 in dia. S.27½°E. 61½ links and hickory 3 in dia. N.29°W. 56½ links; Thence S.1°W. 67½ poles to a white oak 16 in dia. North 95 links and white oak 8 in dia. S.21½°W. 51 links; Thence S.88°E. 11 poles to a hickory 6 in dia. N.43°W. 55 links and sugar 6 in dia. S.10°E. 76 links. Thence N.1°E. 70 poles to the beginning containing 47½ acres. **No.19** Beginning at a white oak 8 in dia. N.59 links, and white oak 8 in dia. S.21½°W 51 links; S.W. corner to lot No.18; Thence N88°W. 12 poles to a jack oak 5 in dia. N.22°W. 39 links and white oak 8 in dia. S.37°E. 60 links; Thence N.1°E. 63 poles to a black oak 6 in dia. S.41 links, and white oak 8 in dia. N.13°W 98 links; Thence N.70°E. 12½ poles to a white walnut 6 in dia. S.27½°E. 61½ links and hickory 3 in dia. N.29°W. 56½ links; Thence S.1°W. 67½ poles to the beginning containing 49½ acres. **No.20** Beginning at a black oak 6 in dia. S.41 links, and white oak 8 in dia. N.13°W 98 links; Thence S.70°W. 14 poles to a hickory 4 in dia. S.28½°W 48 links and hickory 4 in dia. S.29½°E. 55 links. Thence S.1°W 57½ poles to a white oak 12 in dia. N.31°W. 87 links, and white oak 6 in dia. S.21½°E. 64 links. Thence S.88°E. 13½ poles to a jack oak 5 in dia. N.22°E. 39 links, and white oak 8 in dia. S.37°E. 60 links, S.W. corner of lot No.17; Thence N.1°E. 62½ poles to the beginning containing 4½ acres. **No.21** Beginning at a white oak 12 in dia. N.31°W 37 links and white oak 6 in dia. S.21½°E. 64 links S.W. corner to lot No.20; Thence N.88°W 13½ poles to a jack oak 8 in dia. S.7½°W. 52 links and jack oak 12 in dia. N.23°W 48 links. Thence N.1°E. 52 poles to a white oak 6 in dia. S.15°W 37 links and a white oak 3 in dia. N.1°W. 71 links; Thence S.70°E. 14½ poles to a hickory 6 in dia. S.28½°W 42 links and a hickory S.29½°E. 55 links. Thence S.1°W. 57½ poles to the beginning containing 4½ acres. **No.22** Beginning at a jack oak 8 in dia. S.7½°W. 52 links and a white oak 12 in dia. N.13°W 48 links, S.W. corner of lot No.21. Thence N.1°E. 52 poles to a white oak 6 in dia. S.15°W. 37 links and a white oak 3 in dia. N.1°W 71 links; Thence S.70°W. 16 poles to a hickory 8 in dia. S.17½°E 38 links; Thence S.1°W 46 poles to a white oak S.22°E. 59 links; Thence S.88°E. 15½ poles to the beginning containing 4½ acres. **No.23** Beginning at a white oak S.22°E 59 links S.E. corner of lot No.22; Thence N.1°E. 24 poles to a jack oak 8 in dia. S.63°W 3 links and jack oak 8 in dia. N.63°E. 43 links; Thence N88°W 29 poles to a stake in Ludlow's line; Thence with said line S.18½°E to a stake in the center of the state road leading out of the east end of Columbus street of Bellefontaine; Thence with said road S.88°E 20½ poles to the beginning containing 37½ acres. **No.24** Beginning at a hickory 8 in dia. S.7½°E. 38 links; Thence S.1°W N.W. corner of lot No.22; Thence S.1°W 22 poles to a jack oak 8 in dia. S.63°W. 3 links to a jack oak 8 in dia. N.63°E. 43 links Thence S.82°W. 29 poles to a stake in Ludlow's line. Thence with said line N.18½°W 12½ poles to a stake in the center of the Dublin and Delaware state roads; Thence with said roads N.70°E 35½ poles to the beginning containing 2¾ acres. **No.25** Beginning at a white oak 15 in dia. S.15°W. 37 links and white oak 3 in dia. N.1°W 71 links. N.W. corner to lot No.21; Thence N.18½°W. 31½ poles crossing a road at 18 poles; passing a corner of lots No. 27 and 29 at 17½ poles to a hickory 8 in dia. N.16°E. 29 links and black walnut 6 in dia. N.73°W. 44 links; Thence S.70°W 50½ poles crossing a run to hickory 8 in dia. N.48°E. 45 links (This corner is 10 feet east of Ludlow's line; Thence S.18½°E. 31½ poles crossing the run to a stake 10 feet east of Ludlow's line, and in the center of the Delaware and Dublin Roads; Thence with said Roads N.70°E. 50½ poles to the beginning containing 10 acres. **No.26** Beginning at a hickory 8 in dia. N.16°E. 29 links and black walnut 6 in dia. N.73°W. 46 links N.E. corner of lot No. 25; Thence N.18½°W 31½ poles crossing a run at 10 poles to a hickory 2 in dia. S.18½°E. 3 links and a hickory 4 in dia. N.5°E. 10 links; Thence S.70°W 50½ poles crossing the run to the beginning, containing 10 acres. **No.27** Beginning at a hickory 2 in dia. S.18½°E. 3 links, and hickory 4 in dia. N.5°E. 10 links N.E. to No. 26; Thence N.80°E 30 crossing a run at 12½ poles to a white walnut 7 in dia. N.80°E 14 links, and white walnut 3 in dia. S.61°W. 4 links; Thence S.10°E. 18 poles to a hickory 5 in dia. N.54 links, and black walnut 6 in diameter. S.48°E 2 links in the center of the Delaware road; Thence with said road S.52°W 10½ poles to a sycamore 6 in dia. N.23°W. 57½ links and white walnut 12 in dia. N.80°E 83½ links; Thence S.24°W. 26½ poles to a red oak 8 in dia. N.34°W. 58 links and dogwood 4 in dia. S.70°E 48 links in the Delaware road and east side of lot No. 25; Thence N.18½°W 45 poles passing the corner of No. 25 and crossing the run to the beginning containing 5½ acres. **No.28** Beginning at a white walnut 7 in dia. N.80°E. 16 links and a white walnut 3 in dia. S.61°W 4 links; Thence N.80°E 33½ poles to 15 inch dia. S.3°W. 33 links and white oak 6 in dia. N.33½°W 63 links in the Delaware state road; Thence with the center of said road S.52°W. 37½ poles to a hickory 5 in dia. N.54 links and black walnut 6 in dia. S.48°E. 82 links; Thence N.10°W. 18 poles to the beginning containing 19½ acres. **No.29** Beginning at a white walnut 4 in dia. S.28½°W 70 links and a black walnut 6 in dia. N.5°E. 35 links N.W. corner to lot No.17; Thence S.70°W 69½ poles with the center of the Dublin state road to a white oak 15 in dia. S.15°W. 37 links and a white 36 in dia. N.1°W 71 links beginning corner to lot no.25 Thence N.18½°W. 17½ poles to a red oak 8 in dia. N.34°W. 58 links and dogwood 4 in dia. S.70°E. 48 links; Thence N.24°E 26½ poles to a sycamore 6 in dia. N.23°W. 57½ links and white walnut 12 in dia. N.80°E. 83½ links. Thence N.52°E 48 poles to a hickory 5 in dia. N.74°W. 56 links and red oak 8 in dia. S.17½°W. 3 links N.W. corner to lot no. 30; Thence S.1°W 60 poles to the beginning containing 13 acres. **No.30** Beginning at a red oak 12 in dia. S.44°E. 27 links and red oak 15 in dia. N.42°W 33 links N.W. corner to lot no. 16. Thence S.70°W 42½ poles to a white walnut 4 in dia. S.28½°W 70 links and black walnut 6 in dia. N.5°E. 35 links; Thence N.1°E 60 poles to a hickory 5 in dia. N.74°W. 56 links; red oak 8 in dia. S.17½°W. Thence N.52°E. 50 poles to cherry 8 in dia. S.10°E. 63½ links and hickory 6 in dia. N.58½°W 49 links; Thence S.1°W 76½ poles to the beginning containing 14½ acres. **No.31** Beginning at a lynn 6 in dia. N.27°W 32½ links, and elm 4 in dia. S.1½°W. 50 links, N.E. corner to lot no. 16 and in the east line of the original survey and center of Dublin state road; Thence with the center of said road S.70°W 50½ poles to a red oak 12 in dia. S.44°E 27 links and red oak 15 in dia. N.42½°W 33 links; Thence N.1°E. 76½ poles to a cherry 8 in dia. S.10°E. 63½ links, and hickory 6 in dia. N.58½°W 49 links in the Delaware state road; Thence N.52°E. 60½ poles to a hickory 4 in dia. S.3°E. 48 links, and an ash 12 in dia. N.80°W 36 links in the east line of the original survey. Thence with said line S.1½°W. 97½ poles to the beginning containing 21½ acres. **No.32** Beginning at a hickory 2 in dia. S.15½°E. 3 links and hickory 4 in dia. N.5°E. 10 links; Thence N.80°E. 14 poles crossing a run at 12½ poles to an ash 10 in dia. N.80°E. 19 links and iron wood 10 in dia. N.30°W. 15 links; Thence N.3°E. 20 poles crossing a run to a black walnut 2 in dia. N.9°E. 2 links and white walnut 12 in dia. S.65°W 12 links. Thence S.70°W 73 poles to a white oak 24 in dia. N.67°W 17 links

and white oak 30 in dia. N.51°E 38 links 10 feet from Ludlow's line Thence S.18½°E. 28½ poles to a cherry 8 in dia. S.5°E. 6 links, and black walnut 8 in dia. S.76°E. 26½ links N.W. corner to lot No.26 Thence N.70°E 64½ poles to the beginning containing 11½ acres. **No.33** Beginning at a white oak 24 in dia. N.67°W. 17 links and white oak 30 in dia. N.5°E. 38 links N.W. corner to lot No.32 Thence N.18½°W. 20 poles to a sugar 6 in dia. S.80°E 36 links; Thence N.80°E. 80 poles to a hickory 6 in dia. N.7°W. 5 links and white oak 7 in dia. S.6½°W. 11 links; Thence S.38°E. 22½ poles crossing a run to an ash 12 in dia. S.25°W. 17 links. and hickory 2 in dia. N.28½° links on the east bank of the run; Thence S.80°W. 87 poles crossing the run and passing to corner to lot 32 at 14 poles to the beginning containing 9½ acres. **No.34** Beginning at a black walnut 2 in dia. N.9°E. 2 links and white walnut 12 in dia. S.65°W. 19 links N.E. corner of No.32; Thence N.80°E. 81½ poles passing the S.E. of No.33 at 14 poles to a white oak 24 in dia. S.49°E 37 links and red oak 6 in dia. N.66°W. 52 links; Thence S.52°W 41½ poles with the center of the Delaware road to a lynn 15 in dia. S.73°W 33 links and white oak 6 in dia. N.33½°W 63 links; Thence S.80°W. 49½ poles to an ash 10 in dia. N.80°E. 19 links and iron wood 10 in dia. N.30°W. 15 links S.E. corner to lot 32; Thence N.3°E. 20 poles to the beginning containing 8½ acres. **No.35** Beginning at a stake small white oak, beech and water beech S.125 poles from the N.W. of Thomas Washington's survey N.4399; Thence S.80°W. 244 poles crossing branches to a stake in Ludlow's line; Thence with said line S.18½°E. 53½ poles to a stake S.80°W. 15 links from the N.W. corner of lot No.33 N.80°E. 80½ poles to the N.E. corner of said lot; Thence S.38°E. 22½ poles crossing a run to the S.E. corner of said lot No.33 in the north line of No.34; Thence with said line N.80°E. 31½ to the N.E. corner of lot no. 34 in the center of the Delaware state road; Thence with said road N.52°E. 79½ poles to the N.E. corner to lot No.31 in the eastern line of the survey. Thence with said line N.1½°E. 32½ poles to the beginning containing 92½ acres.

Received and Recorded  
July 15, 1847  
H.B. Strother - Recorder.

State of Ohio, Logan County ss:  
I, Wm. Stough, Recorder, do hereby certify that the above plat and notice of subdivision of survey No. 4990 is copied correctly from the record of same as Recorded in Vol. 2 pages 486 to 493 inclusive of the Deed Records of said Logan County Ohio.  
Witness my official signature this 15th of Aug. 1896  
William Stough  
Recorder Logan Co. Ohio.

and white oak 30 in dia. N.51°E 38 links 10 feet from Ludlow's line Thence S.18½°E. 28½ poles to a cherry 8 in dia. S.5°E. 6 links, and black walnut 8 in dia. S.76°E. 26½ links N.W. corner to lot No.26 Thence N.70°E 64½ poles to the beginning containing 11½ acres. **No.33** Beginning at a white oak 24 in dia. N.67°W. 17 links and white oak 30 in dia. N.5°E. 38 links N.W. corner to lot No.32 Thence N.18½°W. 20 poles to a sugar 6 in dia. S.80°E 36 links; Thence N.80°E. 80 poles to a hickory 6 in dia. N.7°W. 5 links and white oak 7 in dia. S.6½°W. 11 links; Thence S.38°E. 22½ poles crossing a run to an ash 12 in dia. S.25°W. 17 links. and hickory 2 in dia. N.28½° links on the east bank of the run; Thence S.80°W. 87 poles crossing the run and passing to corner to lot 32 at 14 poles to the beginning containing 9½ acres. **No.34** Beginning at a black walnut 2 in dia. N.9°E. 2 links and white walnut 12 in dia. S.65°W. 19 links N.E. corner of No.32; Thence N.80°E. 81½ poles passing the S.E. of No.33 at 14 poles to a white oak 24 in dia. S.49°E 37 links and red oak 6 in dia. N.66°W. 52 links; Thence S.52°W 41½ poles with the center of the Delaware road to a lynn 15 in dia. S.73°W 33 links and white oak 6 in dia. N.33½°W 63 links; Thence S.80°W. 49½ poles to an ash 10 in dia. N.80°E. 19 links and iron wood 10 in dia. N.30°W. 15 links S.E. corner to lot 32; Thence N.3°E. 20 poles to the beginning containing 8½ acres. **No.35** Beginning at a stake small white oak, beech and water beech S.125 poles from the N.W. of Thomas Washington's survey N.4399; Thence S.80°W. 244 poles crossing branches to a stake in Ludlow's line; Thence with said line S.18½°E. 53½ poles to a stake S.80°W. 15 links from the N.W. corner of lot No.33 N.80°E. 80½ poles to the N.E. corner of said lot; Thence S.38°E. 22½ poles crossing a run to the S.E. corner of said lot No.33 in the north line of No.34; Thence with said line N.80°E. 31½ to the N.E. corner of lot no. 34 in the center of the Delaware state road; Thence with said road N.52°E. 79½ poles to the N.E. corner to lot No.31 in the eastern line of the survey. Thence with said line N.1½°E. 32½ poles to the beginning containing 92½ acres.

Received and Recorded  
July 15, 1847  
H.B. Strother - Recorder.

State of Ohio, Logan County ss:  
I, Wm. Stough, Recorder, do hereby certify that the above plat and notice of subdivision of survey No. 4990 is copied correctly from the record of same as Recorded in Vol. 2 pages 486 to 493 inclusive of the Deed Records of said Logan County Ohio.  
Witness my official signature this 15th of Aug. 1896  
William Stough  
Recorder Logan Co. Ohio.

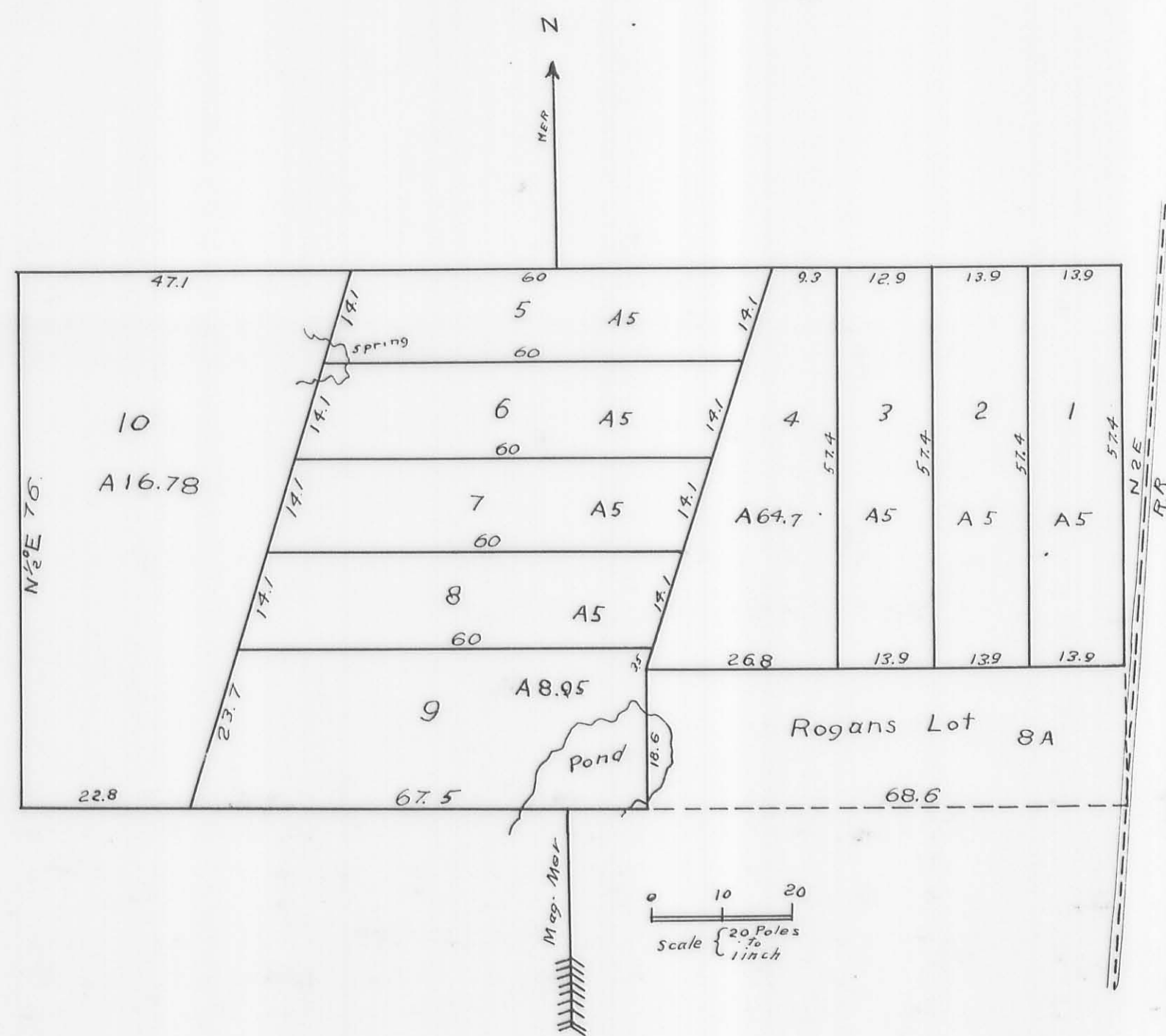


The original of this page is blank or missing.



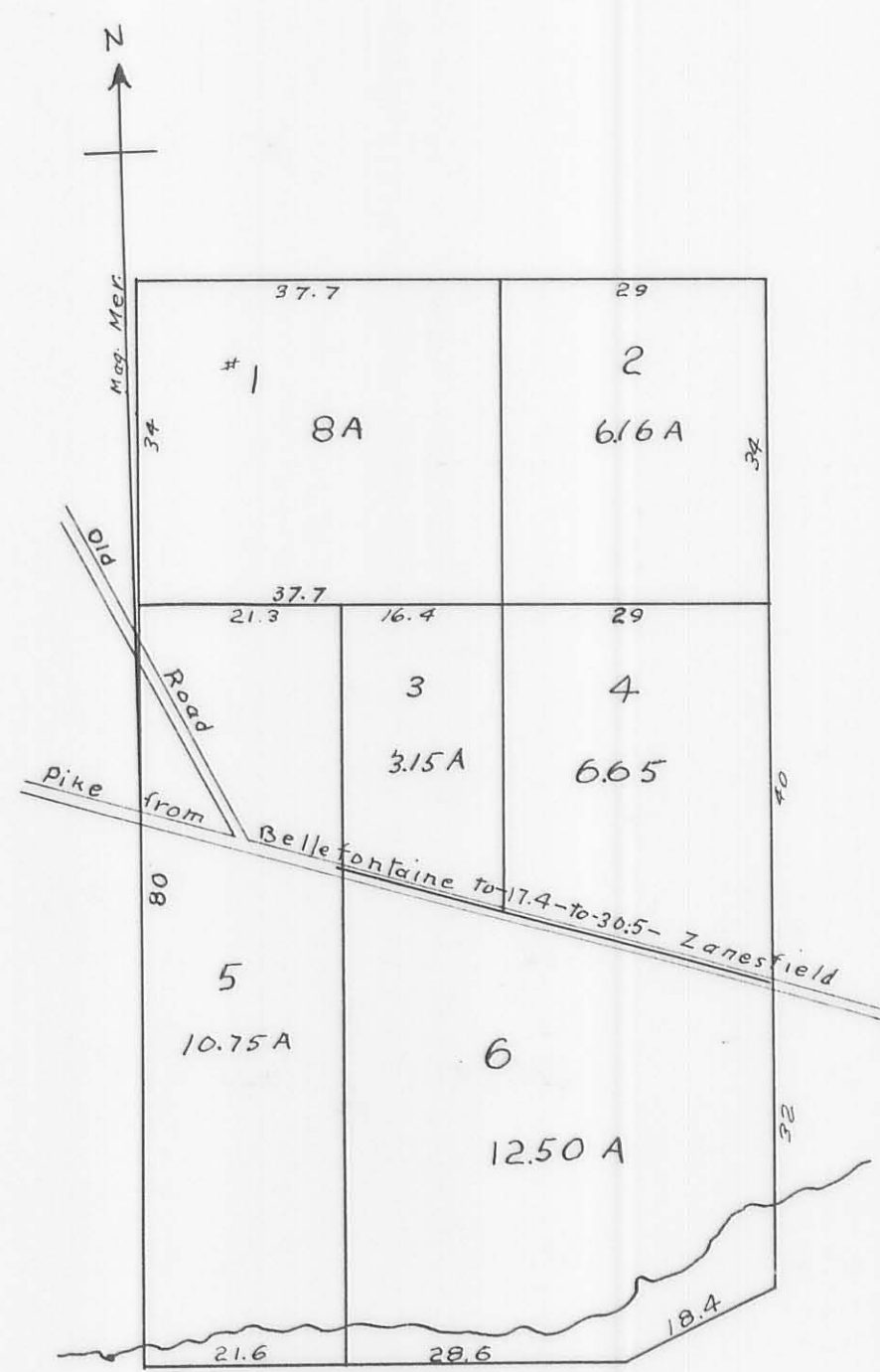






January 10 1851. Surveyed and subdivided for Clagg and Aylsworth as above represented. The north part of the S.W. quarter of Sec. 34, T. 4, R. 14, M. R. S. (whole 67.25 A) said Rogans Lot (72.50 A) and Recorded February 13, 1851  
 Jas. B. M<sup>o</sup> Laughlin  
 Surveyor Logan Co. Ohio.  
 William Newell - Recorder.

State of Ohio Logan County ss:  
 I, William Stough, Recorder, do hereby certify that the above is a true copy of a plat for Clagg and Aylsworth in Sec. 34, T. 4, R. 14, M. R. S. as the same is recorded in the Deed Records Vol W page 710 of the Records of Logan County Ohio.  
 Witness my official signature this 10<sup>th</sup> day of August 1896  
 William Stough  
 Recorder Logan Co. Ohio.



Plat of Part of Virginia Military Survey No. 4478 as surveyed and subdivided the 12<sup>th</sup> and 18<sup>th</sup> of June 1850 for B. H. Aylworth.

Jas. B. M<sup>o</sup> Laughlin Surveyor

Description of Lots

No. 1 Beginning at the South West corner of Jacob Krouskops land a stone marked "J. K." equidistant from the two hickories; thence with said Krouskops line S88°E. 37.7 poles to a post; thence S1°W 34 poles to a post hickory sapling N34°W 79 links and another N. 18°W. 72 links; thence N89°W. 37.7 poles to a post in the West line of the survey Walnut 8 in. dia. S. 3°W. 18 links; thence N1°E. 34 poles to the place of beginning containing 3 acres.

No. 2 Beginning at a large stone in Jacob Krouskops S line 66.7 poles East of his S.W. corner thence S 1/2 W. 34 poles to a stake; thence N89°W. 29 poles to a stake, hickory sapling N34°E 79 links and another N18°W. thence N1°E. 34 poles to a stake in Krouskops S. line; thence S89°E 29 poles to the place of beginning, containing 6.65 acres.

No. 3 Beginning at David Rambo's N.W. corner a stake in the free pike, red oak 18 in. dia. bearing S50°W. 210 links and a walnut sapling bearing S23°E. 70 1/2 links thence N1°E 29 poles to a stake; thence S88 1/2°E. 164 poles to a stake, hickory sapling bearing N34°E. 79 links and another N. 18°W. 72 links; thence S1°W 32.2 poles to a stake in said pike; thence with the center line thereof N73 3/4°W. 174 poles to the place of beginning containing 3 1/2 acres.

No. 4 Beginning at David Rambo's N.E. corner a stake in the free pike, black walnut 6 in. dia. bearing N25°E. 83 links and black haw S27 1/2°W. 74 links thence with said pike and on the center line thereof N73 3/4°W. 20.5 to a stake; thence N1°E. 33.2 poles to a stake, hickory sapling bearing N34°E. 79 links and another N. 18°W. 72 links thence S89°E. 29 poles to a stake. thence S 1/2 W. 40.2 poles to the place of beginning containing 6.65 acres.

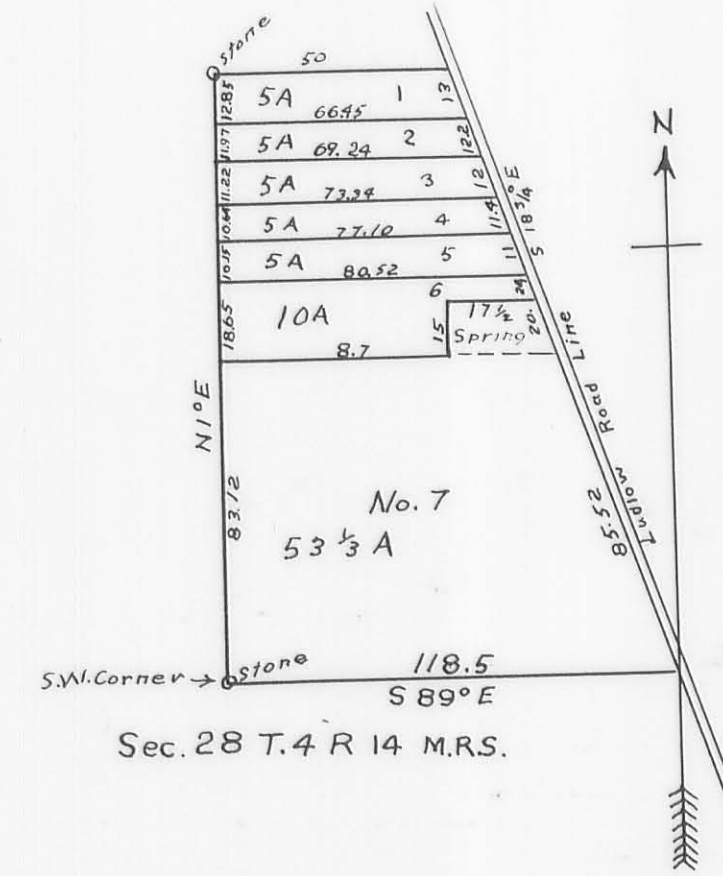
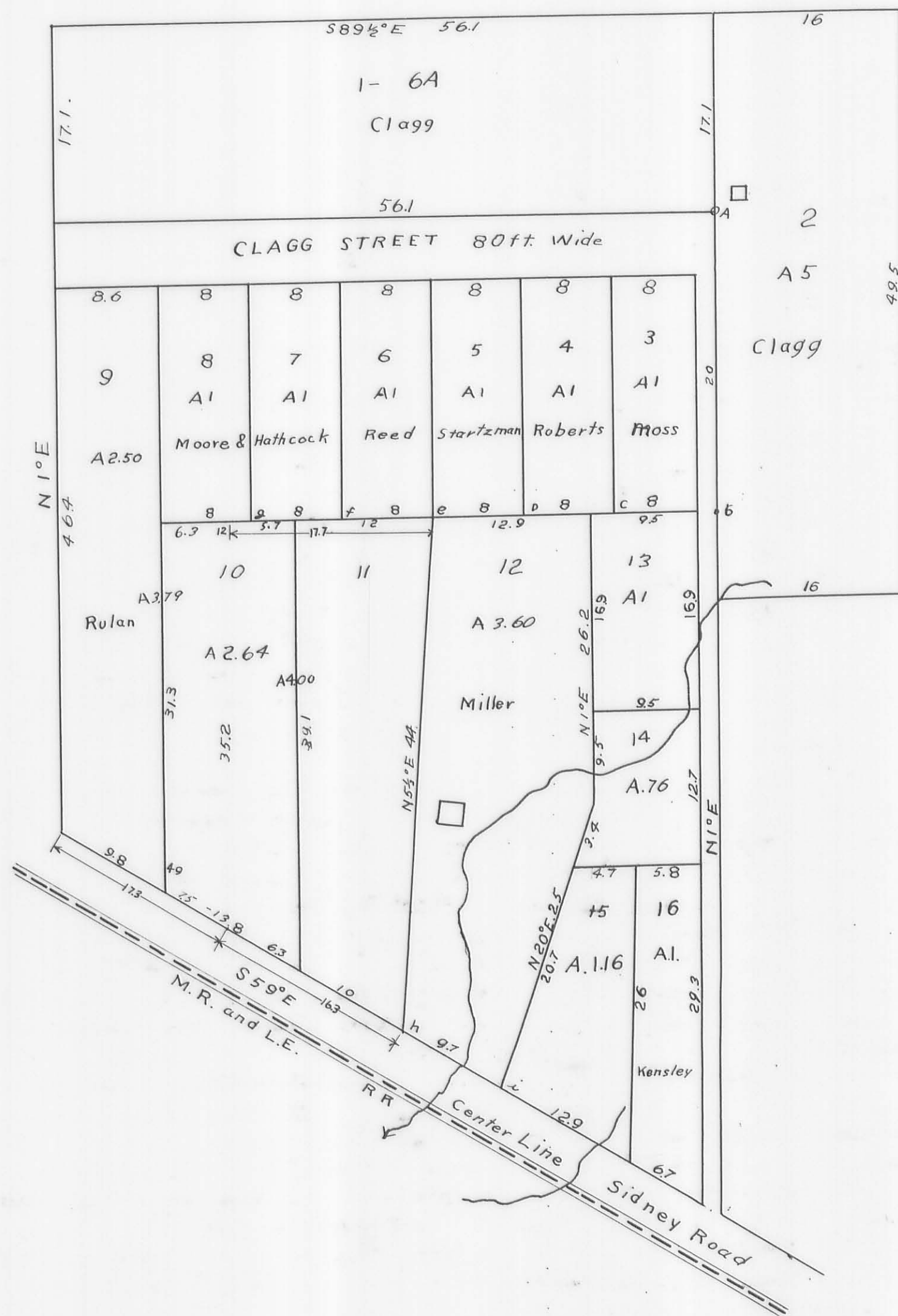
No. 5 Beginning at a stake in Geo. Krouskops N. line S.W. corner to David Rambo's lot (No. 6) black walnut 5 in. dia. bearing N71°E. 65 links and hickory 5 in. dia. N. 32 1/2°E. 69 links; thence with said Krouskops said N line N89°W 216 poles to a sugar tree in the west line of the survey. thence with said west line N1°E 80 poles to a stake, walnut 8 in. dia. S. 3°W. 18 links thence S. 89°E. 213 poles to a stake; thence S1°W. passing David Krouskops N.W. corner at 29 poles 80 poles to the place of beginning containing 10.46 acres.

No. 6 Beginning at a corner of George Krouskops old land a stone, white oak 8 in. dia. bearing N. 22°W. 26 links and another 8 in. dia. N. 20°E. 25 links; thence on a line of Krouskops land S. 69°W. 18.4 poles to a dogwood and large hickory equidistant also a corner to said Krouskops thence N89°W. 28.6 poles to a post, black walnut 5 in. dia. bearing N. 71°E. 65 links and a hickory 5 in. dia. N. 33 1/2°E. 69 links; thence N1°E. 51 poles to a post in the free pike, red oak 18 in. dia. bearing S50°W 210 links and walnut sapling S32°E. 70 1/2 links; thence with the center line of said pike S. 73 3/4°E 47.7 poles to a post walnut 6 in. dia. N25°E. 83 links and a black haw bush S. 27 1/2°W. 74 links; thence S 1/2°W. 32 poles to the place of beginning containing 12.50 acres.

Received for Record Aug 6<sup>th</sup> 1850  
 and Recorded Aug. 14, 1850  
 State of Ohio Logan County ss:  
 I, William Stough, Recorder, do hereby certify that the above is a true copy of the Plat and Note of Part of survey No. 4478 as the same is recorded in Vol. J pages 738 and 739 of the deed Records of said Logan County Ohio.  
 Witness my official signature this 10<sup>th</sup> day of August 1896  
 William Stough - Recorder Logan Co. Ohio



Plat Cab. A, Slide  
215



The above plat represent the south part of sec. no. 25, T. 4, R. 14, east of the Great Miami River as laid off and subdivided by Dr Benjamin H. Aylsworth August 19, 1850, lot No. 7 thus described viz. Beginning at the SW. corner of said section, at a stone: thence S. 89° E. 118.5 poles to a stake in the west edge of the Ludlow road; thence along the west edge of said road N. 18 1/4° W. 88.52 poles to another stake; thence thence S. 89° W. to a stake in the west line of said section; thence S. 1° W. 83.12 poles to the beginning containing 53 1/3 acres. The eastern boundary of Lots No. 1, 2, 3, 4, 5 and 6 is the west edge of the aforesaid road which bears N. 18 3/4° W from the south end, and the western boundary of said lots is the west line of the section which bears N. 1° E. from the south end; the lines between the lots are at right angles to the west line of the section and each line has its length marked on it in red ink; there is a stone planted at the NW. corner of lot No. 1, also there is one at the SW. corner of lot No. 7. Lots No. 1, 2, 3, 4, and 5 containing each 5 acres and lot No. 6 containing 18 acres

{ John Henry } c.s.  
{ Joel Henry } c.s.  
Received for Record April 17<sup>th</sup> 1850  
and Recorded Nov. 14<sup>th</sup> 1850.  
William Newell - Recorder

O. Hayes - surveyor  
Logan County.

State of Ohio Logan County ss:  
I, William Stough, Recorder, do hereby certify that the above is a true copy of the plat of subdivision of south part of section 25, T. 4, R. 14, as the same is recorded in Deed Records Volume 5 page 771 of Logan County Ohio.  
Witness my official signature this 15<sup>th</sup> day of August A.D. 1896  
William Stough,  
Recorder Logan Co. Ohio

- 1. A hickory 5 in dia. S. 47° E. 7 links and hickory 3 in dia. N. 63° W. 27 links.
- 2. b " 6 " " S. 12 1/2° W. " " " 5 " " N. 17° E. 7 1/2 "
- 2. c black oak 14 " " S. 80° E. 5 " " " " 4 " " S. 57° E. 9 "
- 4. d. do " 5 " " N. 62° W. 14 " " " " 4 " " S. 11° E. 51 "
- 5. e hickory 5 " " N. 6 1/2° E. 35 " " " " 5 " " S. 85° E. 13 1/2 "
- 6. f black oak 7 " " N. 4° E. 19 1/2 " " black oak 6 " " S. 6 1/2° E. 30 1/2 "
- 7. g hickory 6 " " N. 83 1/2° W. 27 1/2 " " hickory 6 " " S. 6 1/2° E. 30 1/2 "
- 8. h stone in Sidney road large walnut 5.59° E. 110 links
- 9. i. Honey Locust 4 in dia. N. 19 1/4° W. 32 links and Hackberry 5 in dia. N. 24° E. 12 1/2 links.  
as per survey made Feb 17, July 28, and Oct 6<sup>th</sup> 1851

Signed in presence of  
William Newell  
Sarah Aylworth  
Jas. B. McLaughlin Lwr. Logan Co.  
H. B. Aylworth  
M. B. Aylworth

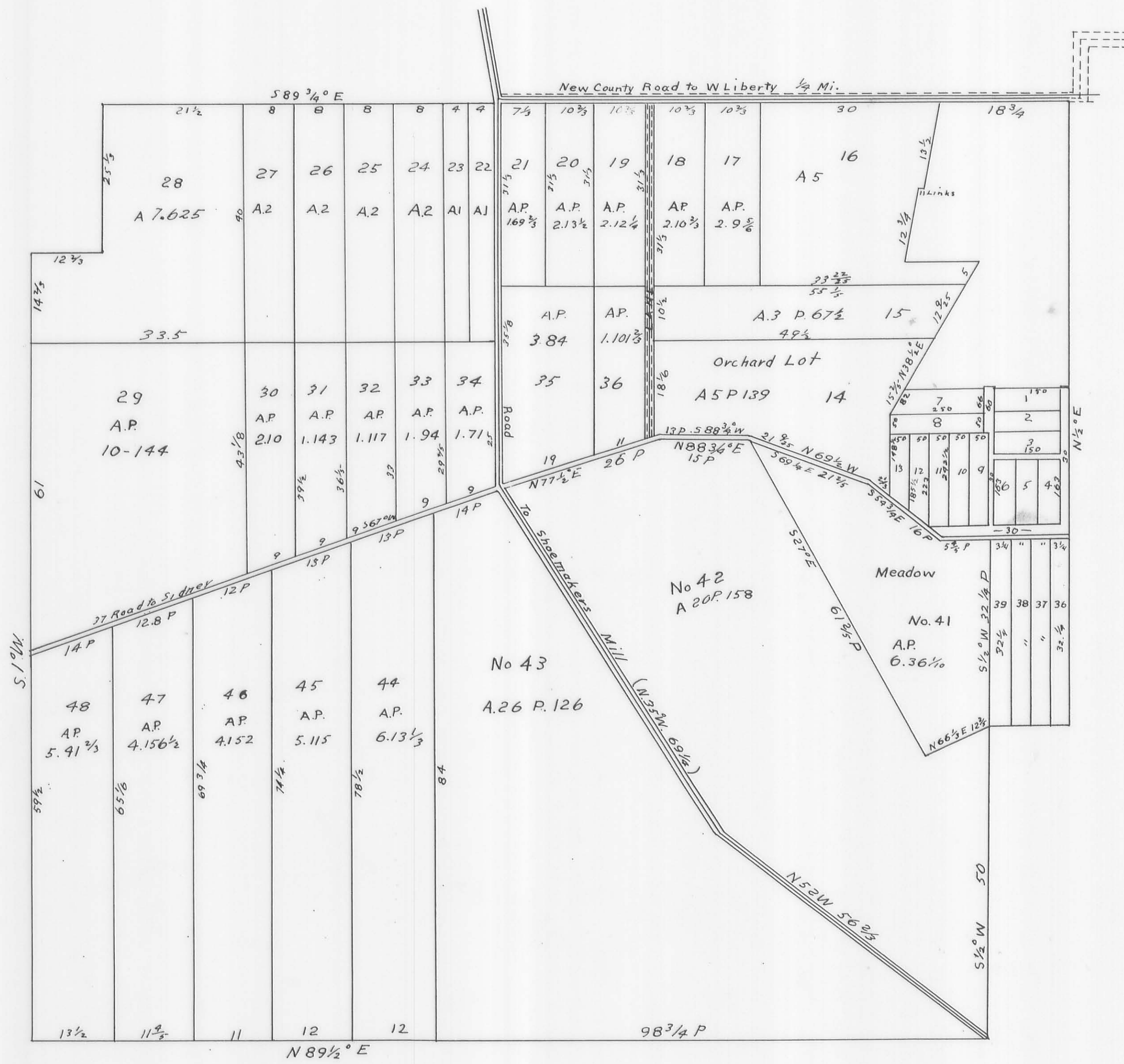
State of Ohio Logan County ss:  
Before me Wm Newell, a notary public in and for said County personally appeared Benjamin H. Aylworth and Malissa B. Aylworth, his wife and acknowledged the laying out and establishment of the foregoing subdivision of the south part of the Keller farm into lots as above described said land being in Sec. 35, T. 4, R. 14, and hereby give to the public the streets therein represented as public street and highways forever. And the said Malissa Aylworth being examined by me separate and apart from her said husband and the contents of the foregoing plat made known to her by me, she then declared that she acknowledged the same freely and hereby relinquish all right of power in said streets aforesaid and is still satisfied therewith.

In testimony whereof I have hereto subscribed my name and affixed my notary seal this 10<sup>th</sup> day of December A.D. 1851  
Rec'd for Record Jan. 2<sup>nd</sup>  
and Recorded Jan 6<sup>th</sup> 1852.  
Wm Newell - Recorder.

State of Ohio, Logan County ss:  
I, William Stough, Recorder, do hereby certify that the above is a true copy of the plat, notes, etc. of Aylsworth subdivision of the north part of the Keller farm as the same is recorded in Vol. W. pages 189 and 190 of the Deed Records of said Logan County Ohio.  
Witness my official signature this 10<sup>th</sup> day of August 1896  
William Stough - Recorder.



RUNKLE AND YOUNG SUBDIVISION  
SEC.33 T.5 R.13



Surveyed March 19-21 and 22, 1849 for R.E. Runkle and John H. Young exp. the S.E. corner of Section No. 33, T.5, R.13, East S.W. River and subdivided the same as the foregoing plat will show to wit:

Beginning at the N.E. corner of Lot No. 1. Field Notes

Lot No. 1. 1<sup>st</sup> S 1/2° W 50 feet. 2<sup>nd</sup> S 89 1/2° W 150 feet; 3<sup>rd</sup> N 1/2° E 54 feet 4<sup>th</sup> East 150 feet 7800 sq. feet.

Lot No. 2 and 3. 1<sup>st</sup> S 1/2° W 50 feet. 2<sup>nd</sup> S 89 1/2° W 150 feet; 3<sup>rd</sup> N 1/2° E 50 feet 4<sup>th</sup> N 89 1/2° E 150 feet 7500 sq. ft. each

" No. 4, 5, and 6. 1<sup>st</sup> S 1/2° W 163 feet. 2<sup>nd</sup> S 89 1/2° W 150 feet; 3<sup>rd</sup> N 1/2° E 163 feet 4<sup>th</sup> N 89 1/2° E 150 feet 8150 sq. ft. each

No. 7. 1<sup>st</sup> S 1/2° W. 66 feet 2<sup>nd</sup> S 89 1/2° W 250 feet 3<sup>rd</sup> N 80 1/2° E 82 1/2 feet 4<sup>th</sup> East 212 feet. 15,246 sq. ft.

No. 8. 1<sup>st</sup> S 1/2° W. 50 feet 2<sup>nd</sup> S 89 1/2° W. 250 feet 3<sup>rd</sup> N 1/2° E. 50 feet 4<sup>th</sup> N 89 1/2° E. 250 feet 12,500 sq. ft.

Nos. 9 & 10. 1<sup>st</sup> S 1/2° W. 242 1/2 feet 2<sup>nd</sup> S 89 1/2° W. 50 feet 3<sup>rd</sup> N 1/2° E. 242 1/2 feet 4<sup>th</sup> N 89 1/2° E 50 feet 12,125 sq. ft. each.

No. 11. 1<sup>st</sup> S 1/2° W. 242 1/2 feet 2<sup>nd</sup> S 89 1/2° W. 25 feet 3<sup>rd</sup> N 53 1/4° W. 30 feet 4<sup>th</sup> N 1/2° E. 223 feet 5<sup>th</sup> N 89 1/2° E. 50 feet 11,650 sq. ft.

No. 12. 1<sup>st</sup> S 1/2° W 223 1/2 feet 2<sup>nd</sup> N 53 1/4° W 62 feet 3<sup>rd</sup> N 1/2° E. 185 1/2 feet 4<sup>th</sup> N 89 1/2° E. 50 feet 10,213 sq. ft.

No. 13. 1<sup>st</sup> S 1/2° W. 185 1/2 feet. 2<sup>nd</sup> N 53 1/4° W 62 feet 3<sup>rd</sup> N 1/2° E. 148 1/2 feet 4<sup>th</sup> N 89 1/2° E 50 feet 8,100 sq. ft.

No. 37 } are each bounded by line parallel to and at right angles with the east boundary of the gr and contain  
 38 } each 105 1/4 perches. All the other lines that have no bearing expressed on them run either parallel with or  
 39 } at right angles to the east boundary of the gr. except those on the east side of lot No. 5: whose bearings are as follow  
 40 } Beginning at the S.E. corner of said lot No. 1. N. 30 1/4° E. 5 poles 2588 W. 13 poles 3 N. 16° E. 12 3/4 poles 4, N 88 1/2° E.  
 11 links 5 S N. 15° E. 13 1/2 poles.

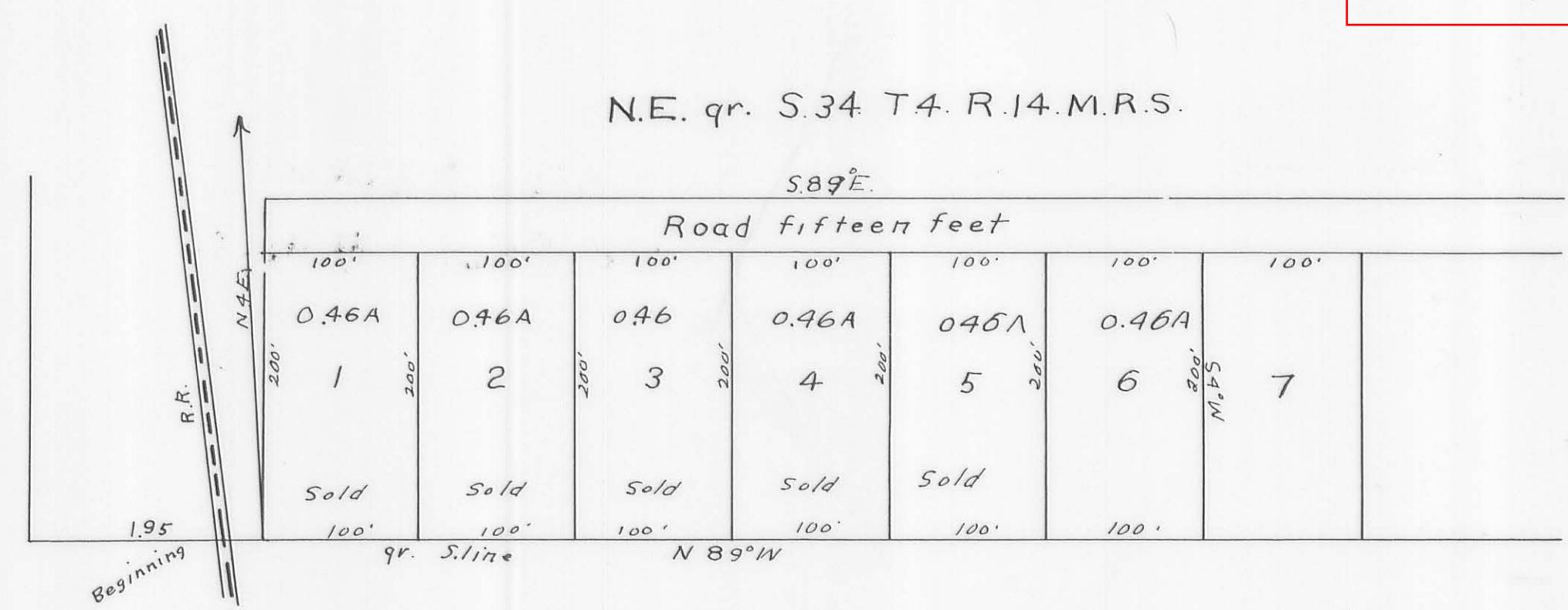
Robert Hayes & ch. ens.  
 Chas. Jordan  
 I hereby certify that the foregoing is correct and corresponds with the other surveys and calculations of the same gr. fractions being rejected in the foregoing calculations of this survey.  
 The following plat was received for Record  
 April 20<sup>th</sup> 1849 and Recorded May 14<sup>th</sup> 1849  
 H. B. Strother - Recorder

Martin Longsdorff. Plat survey  
 R. Hayes Sur. Logan Co. Ohio.

State of Ohio, Logan County ss:  
 I, William Slough Recorder do hereby certify that the above is a true copy of the plat and Notes of Runkle and Young's subdivision of section No. 33, T.5, Range 13, E.S.W.R.S. as same is recorded in Volume 3, page 68 and 69 of the Deed Records of Logan County Ohio.  
 Witness my official signature this 15<sup>th</sup> day of August AD. 1896  
 William Slough  
 Recorder Logan County Ohio.

FIELDING BEDDOWS SUBDIVISION  
SEC.34 T.4 R.14

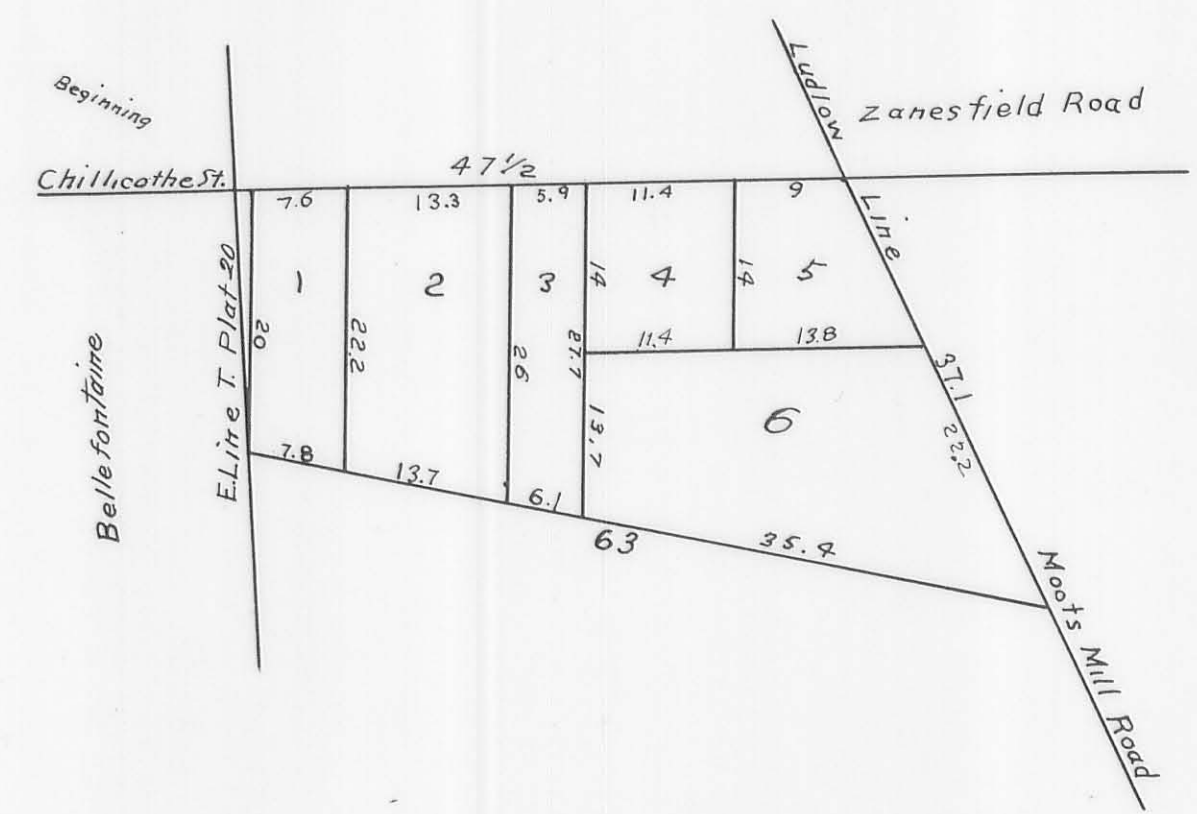
Plat Cab. A, Slide 215



The foregoing plat represents 7 lots laid off by Fielding Beddow near the S.W. corner of the NE quarter of S.34, T.4, R.14, M.R.S. No. 1 begins on a corner S.89°E distant 1ch. 95 links from the S.W. corner of the gr. sec. on the east side of the R. Road; thence N.4°E. 200 feet. S.89°E. 100 feet. S. 1/2° W 200 feet. N.89°W. The other lots being all of the same size may be described in the same manner Dec. 20<sup>th</sup> 1848  
 Recd and Recorded March 3<sup>rd</sup> 1849  
 H. B. Strother, Recorder  
 D. Hopkins - Surveyor

State of Ohio Logan County ss:  
 I, Joseph Swisher, Recorder, do hereby certify that the above is a true copy of the plat and Notes of Fielding Beddows section 34, T.4, R.14, M.R.S. as same is recorded in Vol. R page 621 of the Deed Records of Logan County Ohio.  
 Witness my official signature this 16<sup>th</sup> day of June 1900  
 Joseph Swisher  
 Recorder Logan County Ohio

Survey of a Subdivision of a tract of land for John Powers



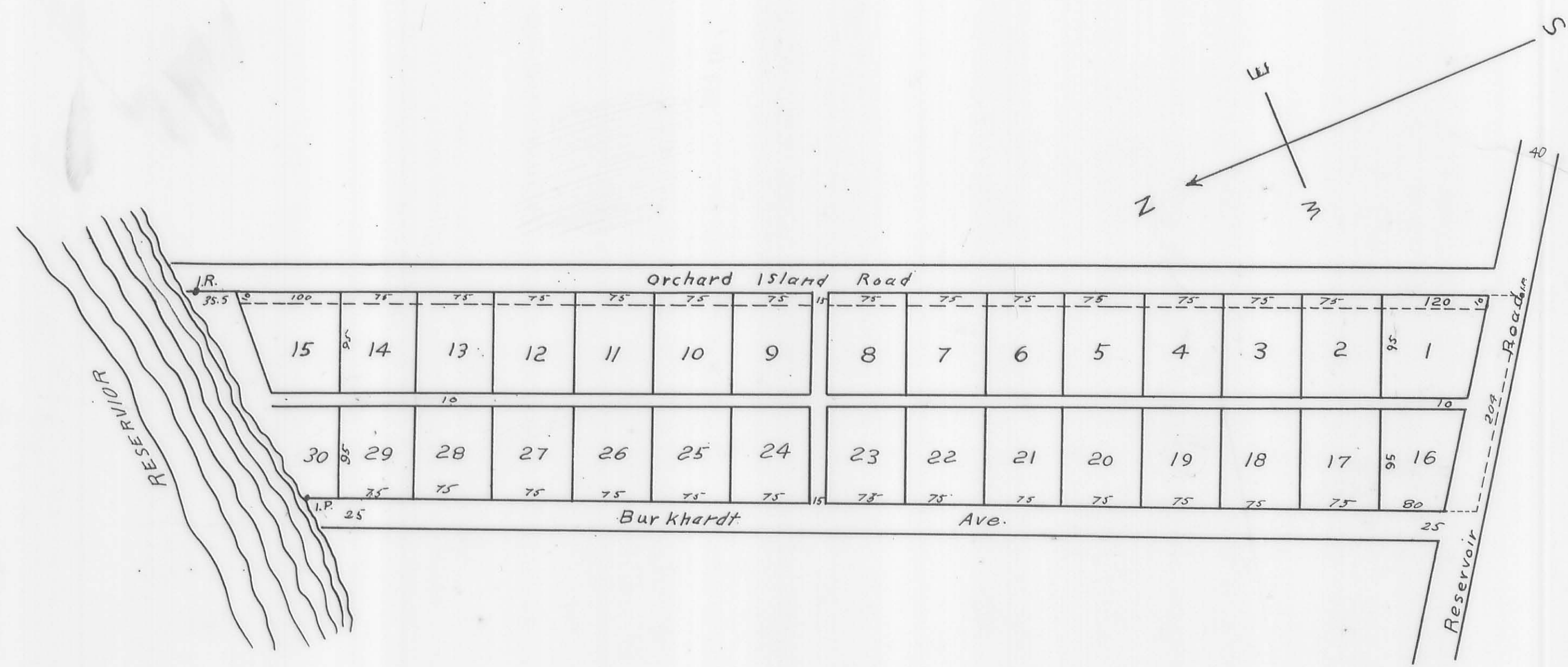
A plat of John Powers Lots  
 Survey made March 16<sup>th</sup>  
 1849  
 J. B. McLaughlin.

Outline Description  
 Beginning at a stake at the intersection of the East line of the Town Plat of Bellefontaine and Chillicothe Street of said town (center line) thence S.89°E. 47.5 poles to a stake in the hollow line; thence with said line S.19 1/2° E. 37.1 poles to a stake; thence N. 73 1/2° W. 6.3 poles to a stake; thence N. 1° E. 20 poles to the place of Beginning containing 9 acres.

We marked in poles and tenths of poles in side the line are at right angles with the north and West boundaries  
 No. 1, 3, 4 and 5 contains one acre each  
 No. 2 contains 2 acres.  
 No. 6 contains 3 acres.  
 Received and Recorded March 17<sup>th</sup> 1849.  
 H. B. Strother - Recorder  
 State of Ohio, Logan County ss:  
 I, Joseph Swisher Recorder do hereby certify that the above is a true copy of the plat and Notes of James Powers, as recorded in Vol. R page 621 of the Deed Records of Logan County Ohio.  
 Witness my official signature this 16<sup>th</sup> day of June A.D. 1900.  
 Joseph Swisher - Recorder  
 Logan County Ohio.



PARK HEIGHTS  
RUSSELL POINT

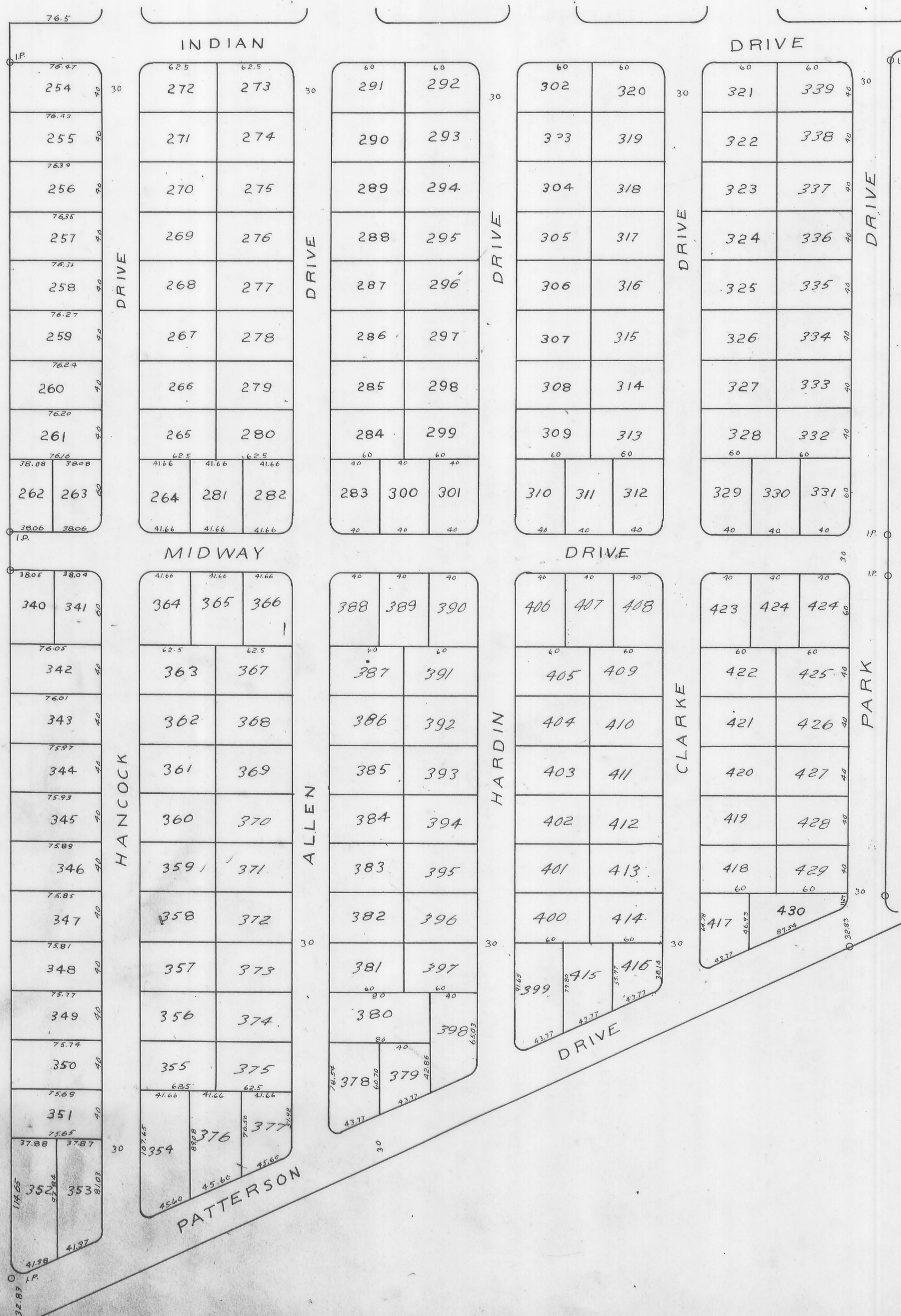


Transferred March 31, 1910  
W.S. Jones Auditor

Filed for Record April 1<sup>st</sup> 1910 Recorded April 30<sup>th</sup> 1910  
Vol. 2 Plat Book B Page 119 new no.  
Henry Kemper  
Recorder



FIVE PARKS ADDITION  
WASHINGTON TWP.



Dedication  
 I, F. B. Loomis, owner and proprietor of Five Parks Addition do hereby acknowledge the accompanying plat and explanations to be a correct exhibit of Five Parks Addition and the drives thereon shown are dedicated to the public use.  
 In testimony whereof I have hereunto set my hand this 27th day of July A.D. 1925  
 Executed in the presence of  
 J. J. Mc Lee  
 C. E. Loomis  
 Signed F. B. Loomis

The accompanying plat represents a subdivision of land in the Township of Washington, County of Logan, and is a part of Military Survey 10121-9946-9925, which subdivision is hereafter to be known as Five Parks, Addition.  
 The tract laid out and platted has an area of 14.52 acres.

The directions of lines, width of drives and lots areas represented on the plat, all lot lines are perpendicular to the drives radii of curves are 10 feet.

I hereby certify that the accompanying plat is a correct representation of Five Parks Addition.

H. A. Montgomery  
 Civil Engineer.

State of Ohio, Logan County ss:  
 Be it remembered that on this 27th day of July A.D. 1925 before me and for said County and State personally appeared the above named F. B. Loomis owner and proprietor of Five Parks Addition, and acknowledged the signing of the foregoing instrument to be his free act and deed for use and purposes therein named.

In testimony whereof I have hereunto set my hand on the day and year last above named.

J. J. Mc Lee  
 Notary Public

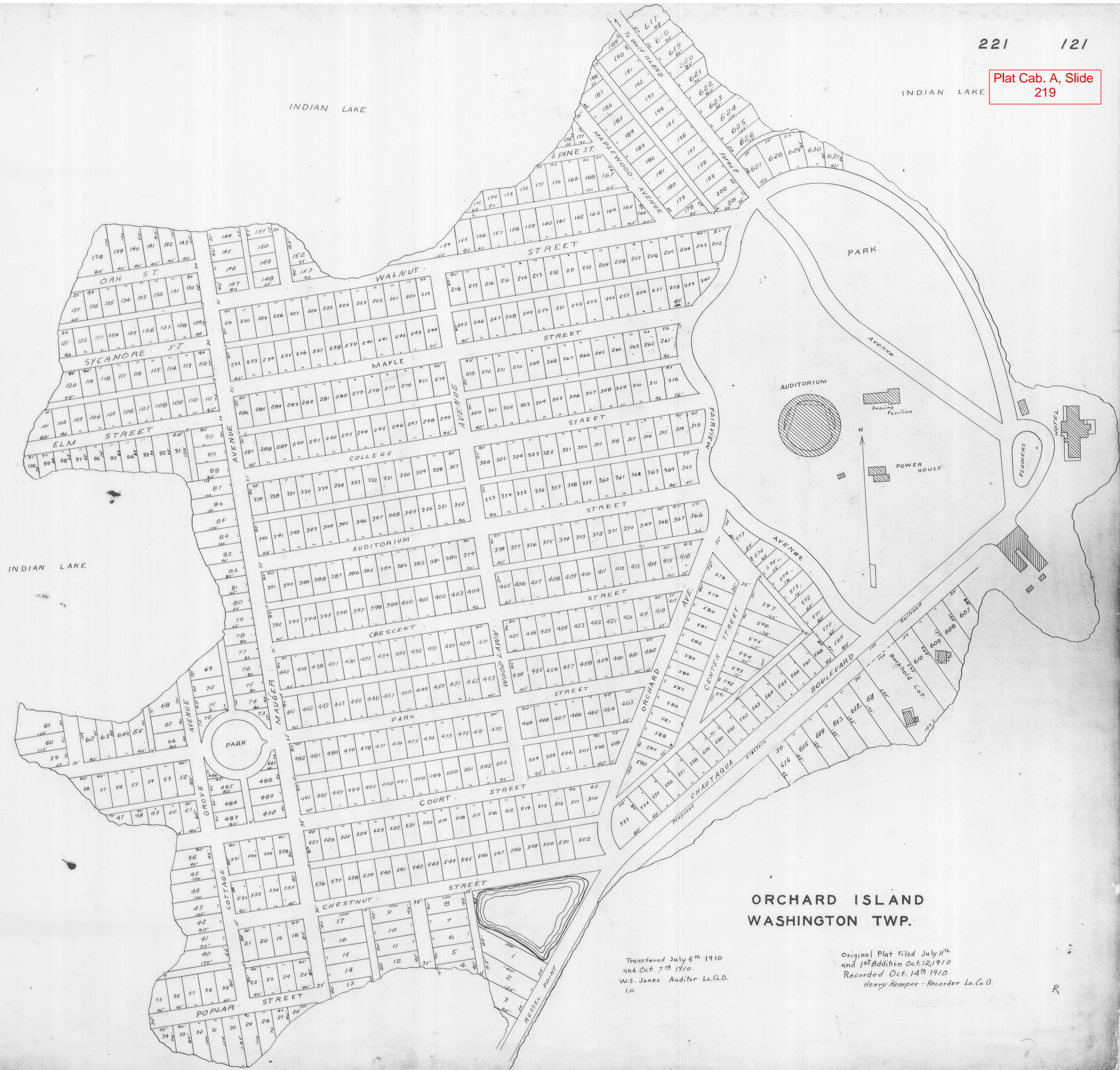
Approved date July 27th 1925  
 J. P. Cox  
 County Engineer

Approved date  
 A. B. Hoover  
 J. S. Johnson  
 M. J. Patton  
 County Commissioners

Transferred July 27th 1925  
 J. W. Corbit, Co. Auditor  
 Received for Record July 27th 1925  
 Recorded July 27th 1925 In Plat book B page 120  
 Sam. A. Carter  
 Co. Recorder.



INDIAN LAKE



ORCHARD ISLAND WASHINGTON TWP.

Transferred July 5th 1910 and Oct 7th 1910. W.S. Jones Auditor Lo. Co. D. I.H.

Original Plat Filed July 11th and 1st Addition Oct. 12, 1910 Recorded Oct. 14th 1910 Henry Kemper - Recorder Lo. Co. D.


R



### FIVE PARKS ALLOTMENT WASHINGTON TWP.



INDIAN LAKE



The accompanying plat represents a sub-division of land in the township of Washington, County of Logan and is a part of Virginia Military Survey 1012, 9946, and 9925 which sub-division is hereafter to be known as Five Parks Allotment. The tract laid out and platted has an area of 25.57 acres and comprises all of Trunk's subdivision of 28.21 acres out of a 62.2-acre tract conveyed by Jas. H. Trunk and wife to H.E. Bowling and T.C. Loomis in June 1923. Except Lot No. 7 the directions of lines, widths of drives and logic of lots are as indicated on the Plat.

I hereby certify that the accompanying plat is a correct representation of Five Parks Allotment.

Waldo Hartman  
Civil Engineer.

We H.E. Bowling and T.C. Loomis, owners and proprietors of Five Parks allotment do hereby acknowledge the accompanying plat and explanatory notes to be a correct exhibit of Five Parks Allotment and that the drives therein shown are hereby dedicated to public use and hereby describe and request that the building line shall be (10) ten feet back of the property line along the fronts of lots.

In testimony whereof we have hereunto set our hands this 7th day of July AD 1923.

Executed in the presence of  
Lewis F. Hale  
Oliver C. Rekey  
Transferred July 7th 1923  
Received for Record July 7, 1923  
Recorded in Plat Book 2 page 122

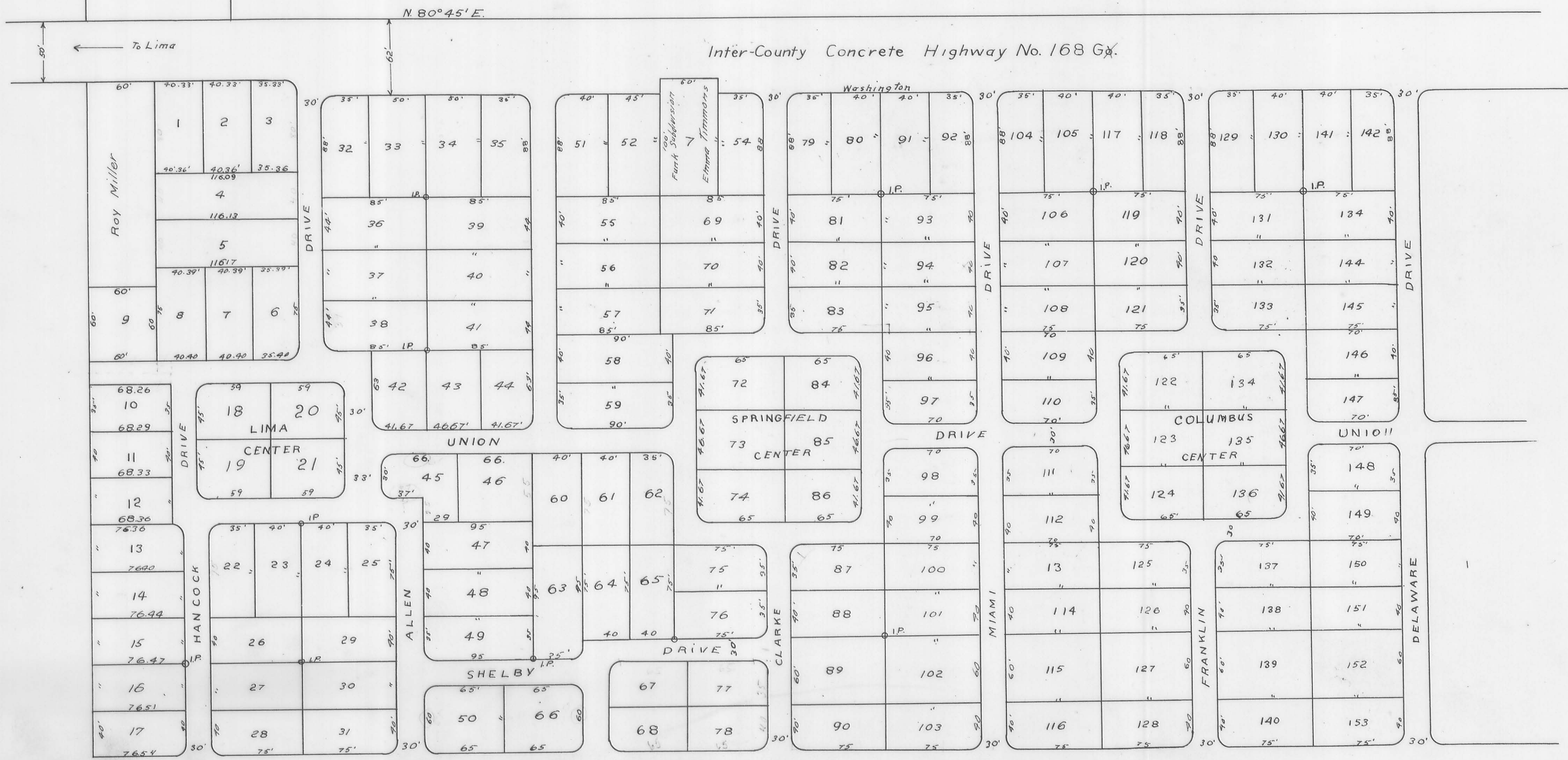
H.E. Bowling  
T.C. Loomis

H.W. Cabot C. Auditor

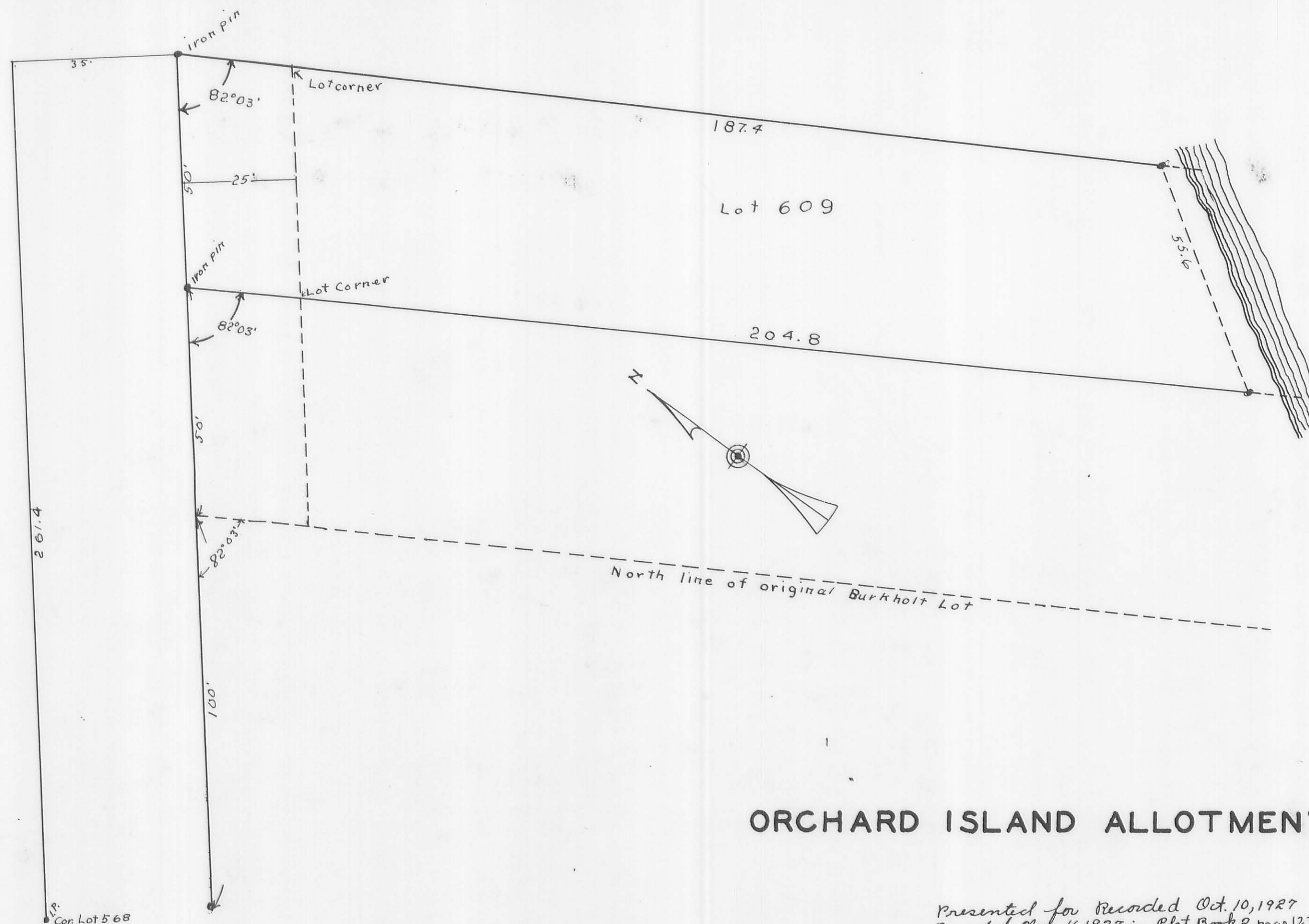
Henry Hengen - Co. Recorder

Approved July 7th 1923 Oliver C. Rekey County Engineer

Approved July 7th 1923 J.P. Humphreys  
H.E. Houghton } County Commissioners  
A.B. H. over }







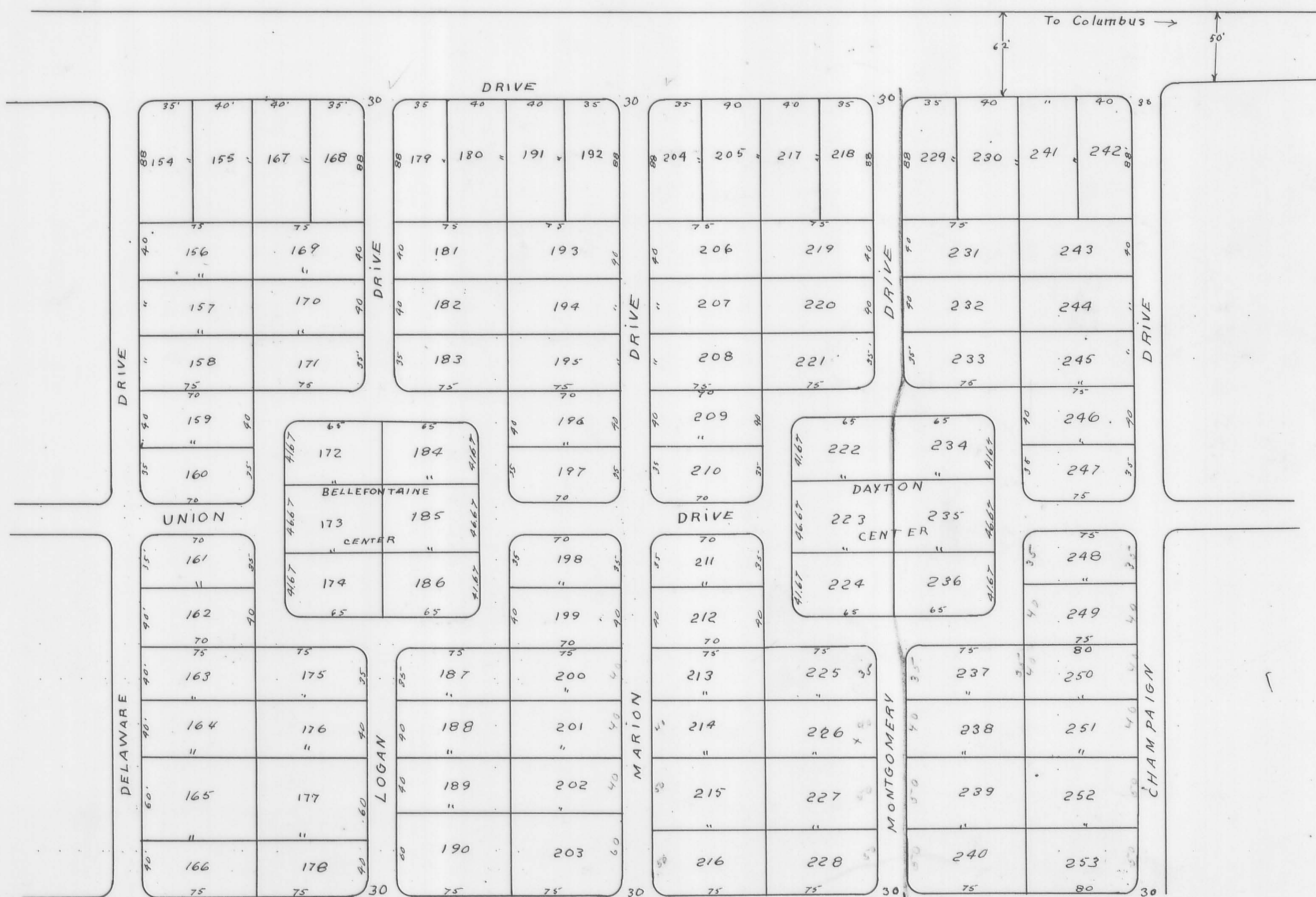
FIVE PARKS ALLOTMENT cont.

State of Ohio, Logan County ss:  
 Be it remembered that on the 7<sup>th</sup> day of July A.D. 1923 before me a Notary Public in and for said county and state, personally appeared the above named H.E. Bowling and F.E. Lewis owners and proprietors of Five Parks Allotment and acknowledged the signing of the foregoing instrument to be their free act and deed for the use and purpose therein named  
 In testimony whereof I hereunto set my hand on the day and year last above named

Lewis F. Hale  
 Notary Public  
 Logan County Ohio.

ORCHARD ISLAND ALLOTMENT

Presented for Record Oct. 10, 1927  
 Recorded Nov. 16, 1927 in Plat Book R page 123  
 Ed. H. Kallb - Recorder.



See Vol. 180  
 Pg. 382  
 for Vacating Proceedings



The original of this page is blank or missing.



The original of this page is blank or missing.



978 77.5	979 78.0	980 78.5	981 79.0	982 79.5	983 80.0	984 80.5	985 81.0	986 81.5	987 82.0	988 82.5	989 83.0	990 83.5	991 84.0	992 84.5	993 85.0	994 85.5	995 86.0	996 86.5	997 87.0	998 87.5	999 88.0	1000 88.5	1001 89.0	1002 89.5	1003 90.0	1004 90.5	1005 91.0	1006 91.5	1007 92.0	1008 92.5	1009 93.0	1010 93.5	1011 94.0	1012 94.5	1013 95.0	1014 95.5	1015 96.0	1016 96.5	1017 97.0	1018 97.5	1019 98.0	1020 98.5	1021 99.0	1022 99.5	1023 100.0	1024 100.5																																																																																																																																																																																																																																																																																																																																																																																																																											
975	976	977	978	979	980	981	982	983	984	985	986	987	988	989	990	991	992	993	994	995	996	997	998	999	1000	1001	1002	1003	1004	1005	1006	1007	1008	1009	1010	1011	1012	1013	1014	1015	1016	1017	1018	1019	1020	1021	1022	1023	1024																																																																																																																																																																																																																																																																																																																																																																																																																								
826	827	828	829	830	831	832	833	834	835	836	837	838	839	840	841	842	843	844	845	846	847	848	849	850	851	852	853	854	855	856	857	858	859	860	861	862	863	864	865	866	867	868	869	870	871	872	873	874	875	876	877	878	879	880	881	882	883	884	885	886	887	888	889	890	891	892	893	894	895	896	897	898	899	900	901	902	903	904	905	906	907	908	909	910	911	912	913	914	915	916	917	918	919	920	921	922	923	924	925	926	927	928	929	930	931	932	933	934	935	936	937	938	939	940	941	942	943	944	945	946	947	948	949	950	951	952	953	954	955	956	957	958	959	960	961	962	963	964	965	966	967	968	969	970	971	972	973	974	975																																																																																																																																																																																																																																																																																																																				
672	673	674	675	676	677	678	679	680	681	682	683	684	685	686	687	688	689	690	691	692	693	694	695	696	697	698	699	700	701	702	703	704	705	706	707	708	709	710	711	712	713	714	715	716	717	718	719	720	721	722	723	724	725	726	727	728	729	730	731	732	733	734	735	736	737	738	739	740	741	742	743	744	745	746	747	748	749	750	751	752	753	754	755	756	757	758	759	760	761	762	763	764	765	766	767	768	769	770	771	772	773	774	775	776	777	778	779	780	781	782	783	784	785	786	787	788	789	790	791	792	793	794	795	796	797	798	799	800	801	802	803	804	805	806	807	808	809	810	811	812	813	814	815	816	817	818	819	820	821	822	823	824	825	826	827	828	829	830	831	832	833	834	835	836	837	838	839	840	841	842	843	844	845	846	847	848	849	850	851	852	853	854	855	856	857	858	859	860	861	862	863	864	865	866	867	868	869	870	871	872	873	874	875	876	877	878	879	880	881	882	883	884	885	886	887	888	889	890	891	892	893	894	895	896	897	898	899	900	901	902	903	904	905	906	907	908	909	910	911	912	913	914	915	916	917	918	919	920	921	922	923	924	925	926	927	928	929	930	931	932	933	934	935	936	937	938	939	940	941	942	943	944	945	946	947	948	949	950	951	952	953	954	955	956	957	958	959	960	961	962	963	964	965	966	967	968	969	970	971	972	973	974	975																																																																																																																																																										
518	519	520	521	522	523	524	525	526	527	528	529	530	531	532	533	534	535	536	537	538	539	540	541	542	543	544	545	546	547	548	549	550	551	552	553	554	555	556	557	558	559	560	561	562	563	564	565	566	567	568	569	570	571	572	573	574	575	576	577	578	579	580	581	582	583	584	585	586	587	588	589	590	591	592	593	594	595	596	597	598	599	600	601	602	603	604	605	606	607	608	609	610	611	612	613	614	615	616	617	618	619	620	621	622	623	624	625	626	627	628	629	630	631	632	633	634	635	636	637	638	639	640	641	642	643	644	645	646	647	648	649	650	651	652	653	654	655	656	657	658	659	660	661	662	663	664	665	666	667	668	669	670	671	672	673	674	675	676	677	678	679	680	681	682	683	684	685	686	687	688	689	690	691	692	693	694	695	696	697	698	699	700	701	702	703	704	705	706	707	708	709	710	711	712	713	714	715	716	717	718	719	720	721	722	723	724	725	726	727	728	729	730	731	732	733	734	735	736	737	738	739	740	741	742	743	744	745	746	747	748	749	750	751	752	753	754	755	756	757	758	759	760	761	762	763	764	765	766	767	768	769	770	771	772	773	774	775	776	777	778	779	780	781	782	783	784	785	786	787	788	789	790	791	792	793	794	795	796	797	798	799	800	801	802	803	804	805	806	807	808	809	810	811	812	813	814	815	816	817	818	819	820	821	822	823	824	825	826	827	828	829	830	831	832	833	834	835	836	837	838	839	840	841	842	843	844	845	846	847	848	849	850	851	852	853	854	855	856	857	858	859	860	861	862	863	864	865	866	867	868	869	870	871	872	873	874	875	876	877	878	879	880	881	882	883	884	885	886	887	888	889	890	891	892	893	894	895	896	897	898	899	900	901	902	903	904	905	906	907	908	909	910	911	912	913	914	915	916	917	918	919	920	921	922	923	924	925	926	927	928	929	930	931	932	933	934	935	936	937	938	939	940	941	942	943	944	945	946	947	948	949	950	951	952	953	954	955	956	957	958	959	960	961	962	963	964	965	966	967	968	969	970	971	972	973	974	975
362	363	364	365	366	367	368	369	370	371	372	373	374	375	376	377	378	379	380	381	382	383	384	385	386	387	388	389	390	391	392	393	394	395	396	397	398	399	400	401	402	403	404	405	406	407	408	409	410	411	412	413	414	415	416	417	418	419	420	421	422	423	424	425	426	427	428	429	430	431	432	433	434	435	436	437	438	439	440	441	442	443	444	445	446	447	448	449	450	451	452	453	454	455	456	457	458	459	460	461	462	463	464	465	466	467	468	469	470	471	472	473	474	475	476	477	478	479	480	481	482	483	484	485	486	487	488	489	490	491	492	493	494	495	496	497	498	499	500	501	502	503	504	505	506	507	508	509	510	511	512	513	514	515	516	517	518	519	520	521	522	523	524	525	526	527	528	529	530	531	532	533	534	535	536	537	538	539	540	541	542	543	544	545	546	547	548	549	550	551	552	553	554	555	556	557	558	559	560	561	562	563	564	565	566	567	568	569	570	571	572	573	574	575	576	577	578	579	580	581	582	583	584	585	586	587	588	589	590	591	592	593	594	595	596	597	598	599	600	601	602	603	604	605	606	607	608	609	610	611	612	613	614	615	616	617	618	619	620	621	622	623	624	625	626	627	628	629	630	631	632	633	634	635	636	637	638	639	640	641	642	643	644	645	646	647	648	649	650	651	652	653	654	655	656	657	658	659	660	661	662	663	664	665	666	667	668	669	670	671	672	673	674																																																																																																																																																	



