

FERNWOOD SUBDIVISION
OF
LONG ISLAND
Scale 1" = 100' July 6/1923

Surveyors Certificate
I, Clair A. Inakeep, do hereby certify that the annexed plat is a true representation of the
subdivision of Long Island as surveyed by me in April, May, and June, 1923.
Long Island is a new name for Scott Island which was transferred from the State of Ohio to Samuel
Neville by deed dated 1875 and recorded in Volume 62 at page 25 of Logan Co. Deed Records.
The said subdivision is situated in the town of Newwood in Military Survey 13393, Richland Township
Logan County, Ohio. All dimensions on the plat are in feet. All lot lines are at right angles to the street lines except
the west line of lot #27 which is, as shown. Iron pipes were set at all points marked thus O.
A 2"x2"x18" wood stake was set at each lot corner. Δ is used on the plat to represent the central
angle of a lot of lots. R to represent the radius. T to represent the tangent. The footage shown
on each curved line a lot is the length of the cord for that lot. The area contained within
the lots platted is 10.38 Acres. Clair A. Inakeep - Surveyor

DEDICATION
Know all men by these presents that Orvin K. Hulleker and Marjorie M. Hulleker his wife
& Leue Wren and Nellie C. Wren his wife, Willard P. Wren and Florence E. Wren his wife
proprietors of the land shown by and indicated on the foregoing plat and report of lots,
have authorized the laying out of the same, which is to be known and designated
as "Fernwood subdivision of Long Island" which was formerly known as and sold by
the State of Ohio under the name of "Scott Island" in Virginia Military Survey 13393
Richland Township, Logan County, Ohio. All the streets designated and represented therein
to be for the common use of the owners of the lots in Fernwood Subdivision.
In Witness whereof the said Orvin K. Hulleker, Leue Wren, Willard P. Wren and
Marjorie M. Hulleker, Nellie C. Wren, and Florence E. Wren, their wives, have hereunto
set their hands this day of July 1923.
Signed and acknowledged in the presence of us:
Fred C. Spittle
Clair A. Inakeep

Orvin K. Hulleker
Marjorie M. Hulleker
Leue Wren
Willard P. Wren
Florence E. Wren

The State of Ohio, Logan County S.S.
Be it remembered that on the day of July in the year of our Lord One thousand
nine hundred and twenty three before me the subscriber a Notary Public in
and for said County personally came Orvin K. Hulleker, Leue Wren
Willard P. Wren, and Marjorie M. Hulleker, Nellie C. Wren & Florence E. Wren, their wives,
the Grantors in the foregoing deed and acknowledged the signing and thereof
to be their Voluntary act for the uses and purposes therein mentioned
In Testimony whereof I have hereunto subscribed my name and affixed my
official seal on the day last last aforesaid

Edward H. Campbell
Notary Public Logan Co. Ohio
Accepted this 7th day of July
1923
P. J. Humphreys
H. E. Knight
A. B. Hoover
Commissioners of Logan, County Ohio.

Approved this 6th day of July 1923
Oliver C. Beckey
County Surveyor

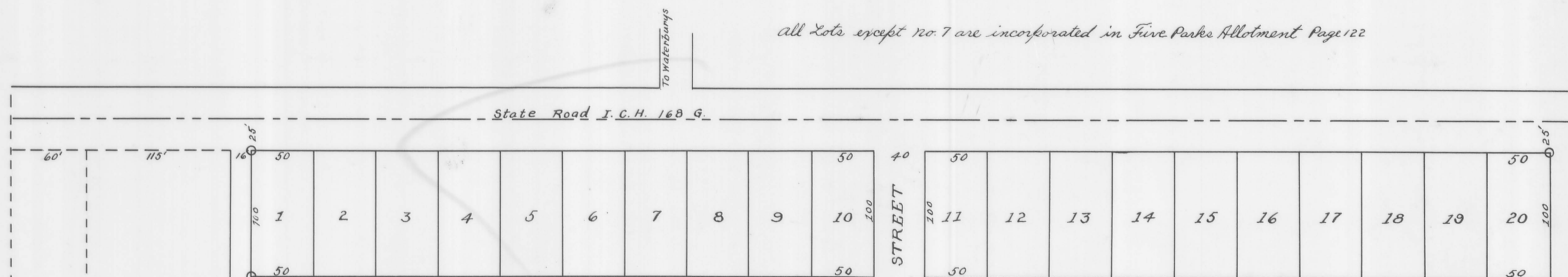
Transferred this day of July 1923
County Auditor

Received for Record this 11th day
of August 1923 Recorded in
Plat Book "B" at page 76
August 22nd 1923
Henry Kemper
County Recorder

Plat Cab. A, Slide 181

FUNK

SUBDIVISION



This allotment located in Survey 9946 Washington Township, Logan County Contains 3 acres.

Dedication

Know all men by these presents that we Harvey Funk and Susan Funk owners of the land embraced in the accompanying plat do hereby certify that said Plat is a true representation of the same, and we do hereby dedicate the Streets shown on the Plat to Public use and benefit forever.

Witness our hand this 15 day of January 1923
Harvey Funk
Susan Funk

Acknowledgement

State of Ohio, Logan Co.
Be it remembered that on the 15 of January 1923 me a Notary Public in and for said County, personally came Harvey Funk and acknowledged the signing and sealing of said Plat to be their voluntary act and deed for use and purpose therein mentioned.

In testimony whereof I have subscribed my name and affixed my Official Seal.
A. L. Timmins
Notary Public for Logan County, Ohio.



Certificate

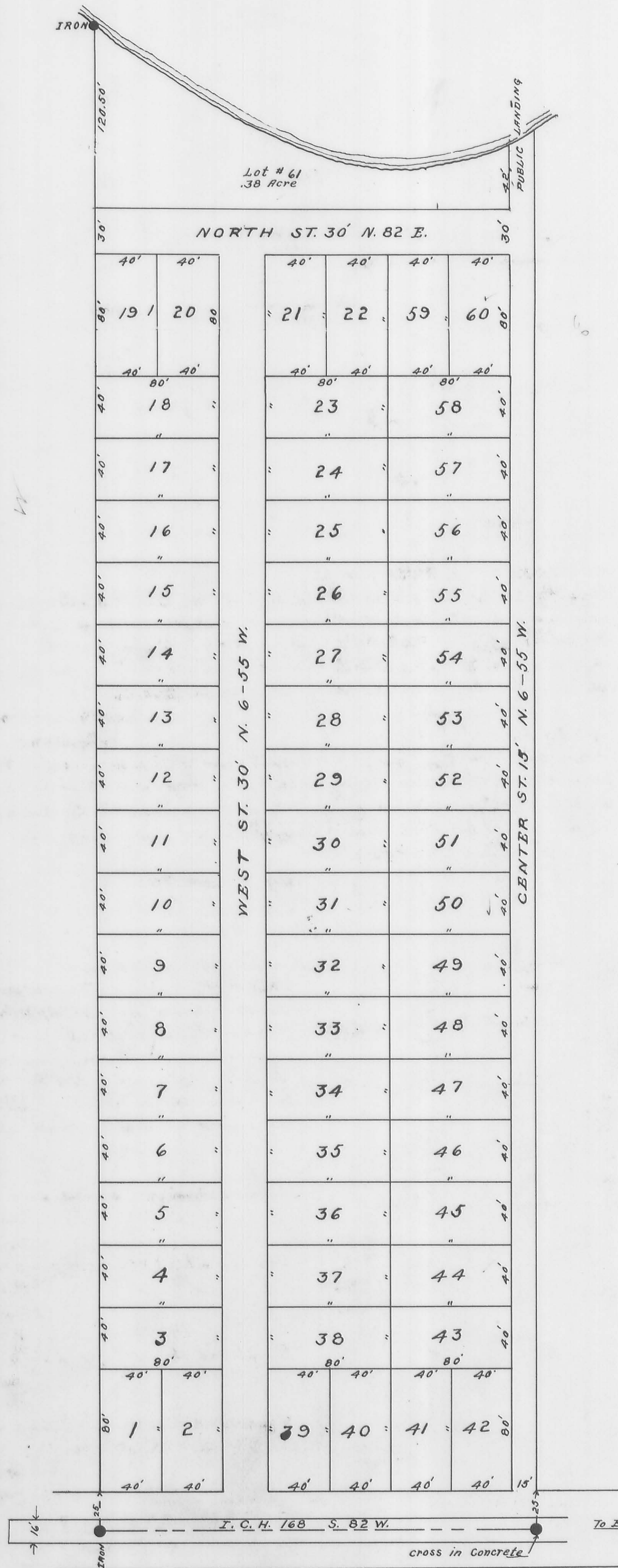
I hereby certify that the accompanying plat is a true and correct representation of the Funk Sub-division on the Lemistown Reservoir.

Approved

W. A. Montgomery
Deputy County Engineer
P. J. Humphreys
H. E. Knight
A. B. Hover
County Commissioners

Transferred May 10 1923

R. W. Corbet Auditor, S. S.
Filed for record July 31-1923 at 8 A.M.
Recorded August 22-1923 Book B, Vol. II Page 77
Henry Kemper
Recorder.



I Guy Bailey owner of Dunns Pond Allotment do hereby acknowledge the accompanying Plat and explanatory notes to be correct exhibit of Dunns Pond Allotment and the Streets and Alleys thereon shown are hereby dedicated to Public use forever, In testimony whereof I hereunto set my hand this 9 day of Aug. 4. 1924. Executed in the presence of
 H. W. Goode
 Sara Jane Core
 Guy Bailey

State of Ohio, County of Logan; Be it remembered that on this 11th day of August A. D. 1924, before me a Notary Public in and for said County and State personally appeared the above named Guy Bailey owner of Dunns Pond Allotment and acknowledged the signing of the foregoing instrument to be his free act and deed for the use and purposes therein named. In testimony whereof I have hereunto set my hand on the day and year last named above.

W. W. Riddle
 Notary Public.

The accompanying Plat represents a subdivision of land in the Township of Washington, County of Logan and is a part of military ⁽⁹²²⁴⁾ ₍₁₂₁₂₂₎ and is hereafter to be known as Dunns Pond Allotment. The plat has an area of 6.11 acres. The direction of lines, widths of drives and size of Lots are as indicated on the Plat. I hereby certify that the accompanying Plat is a correct representation of Dunns Pond Allotment.

F. F. Wright Deputy Co. Surveyor

approved August 11 A. D. 1924

H. E. Knight
 A. B. Hoover
 P. J. Humphreys } Co. Commissioners.

approved August 11th A. D. 1924.

J. P. Core Co. Surveyor.

Transferred August 11th A. D. 1924.

W. W. Corbet Co. Auditor.

Filed August 11th A. D. 1924.

Recorded August 13 A. D. 1924. In Plat Book "B" Vol. 2 Page 78.
 Sam A. Carter Co. Recorder.

DUNNS POND ALLOTMENT

WASHINGTON TOWNSHIP LOGAN COUNTY OHIO

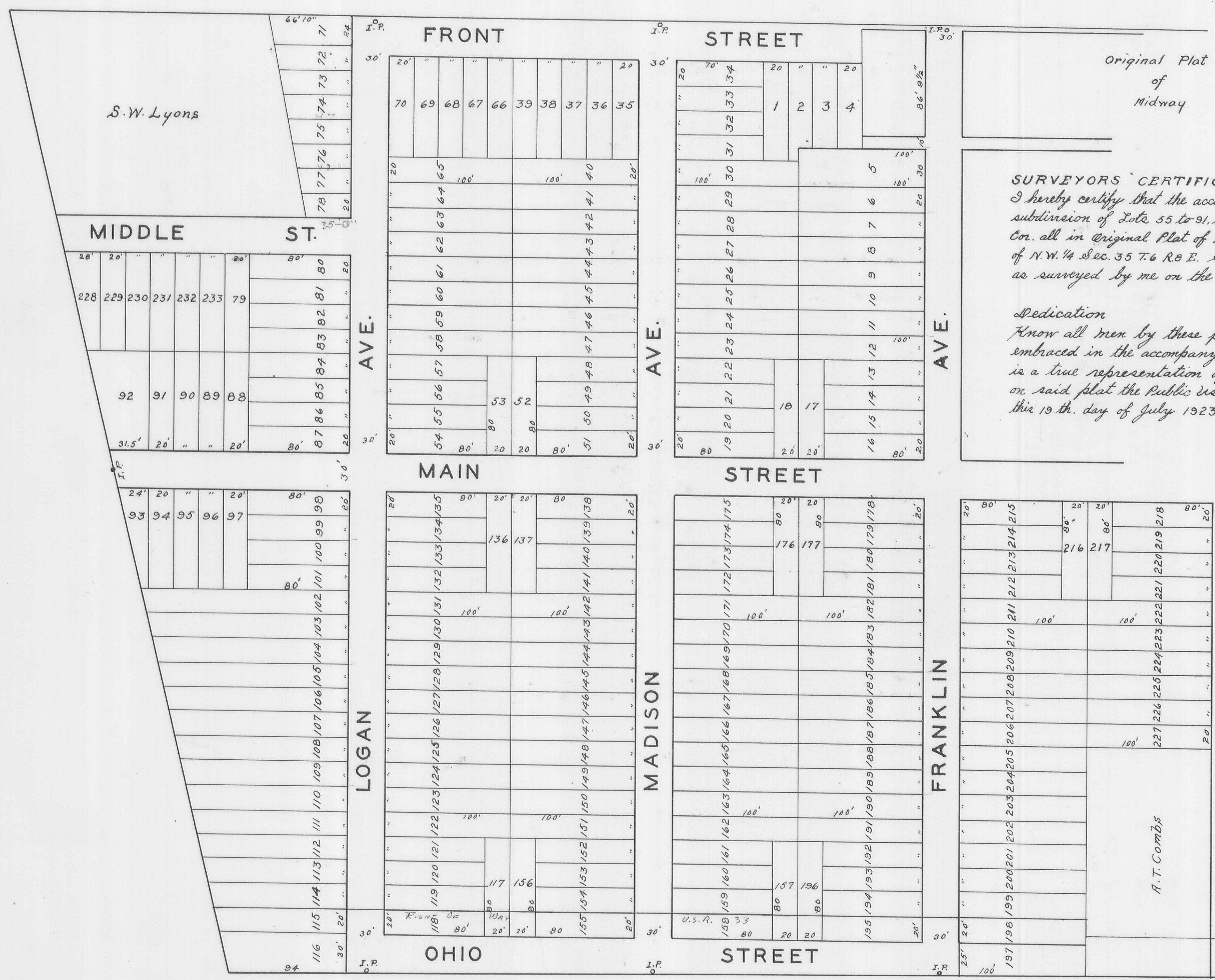

ONE INCH EQUAL TO 50 FEET

NEW MIDWAY PLACE

STOKES TWP. LOGAN CO. OHIO

Drawn By
F.L. Combs, Eng.
Wapakoneta, Ohio.

Plat Cab. A, Slide
183



SURVEYORS CERTIFICATE

I hereby certify that the accompanying plat represents correctly the subdivision of Lots 55 to 91, both inclusive, also Frac. #2 except S.E. Cor. all in Original Plat of Midway in the middle part of E. 1/2 of N.W. 1/4 Sec. 35 T.6 R.8 E. Stokes Twp Logan County, Ohio, as surveyed by me on the 17 day of July, 1923 A.D.

Frayne & Combs
Engineers.

Dedication

Know all men by these present that May B. Combs owner of the lands embraced in the accompanying plat does hereby certify that said Plat is a true representation of same and does hereby dedicate the Streets & Alleys on said plat the Public Use & Benefit forever, Witness my hand this 19th day of July 1923 A.D.

May B. Combs.

Acknowledgement

State of Ohio S.S. Be it remembered that on the 19th day of July 1923 A.D. before me W.E. Kere a Notary Public, personally came May B. Combs and acknowledged the signing & sealing of said Plat to be her voluntary act & deed for the use & purpose therein mentioned. In testimony whereof I have hereunto subscribed my name & affixed my official seal.

W.E. Kere.
Notary Public.
Approved this 21st day of July 1923.

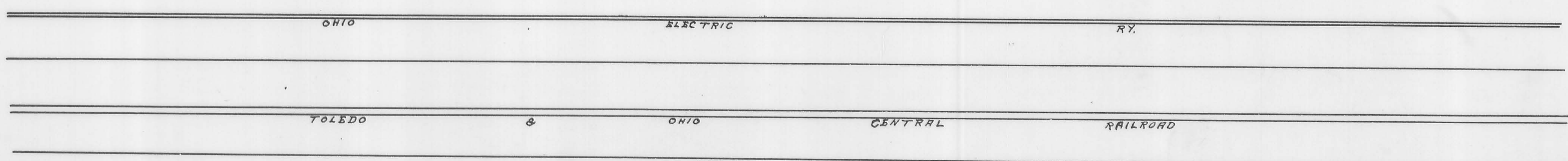
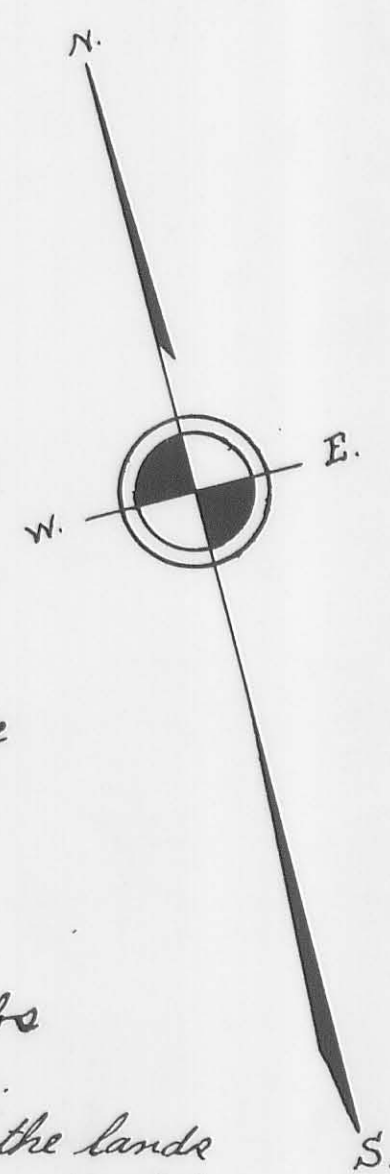
Oliver B. Richey
County Surveyor.
Approved this 21st day of July 1923.

H.E. Knight.
A.B. Hoyer.
Commissioners of Logan County, Ohio.

Transferred this 21st day of July 1923.
N.W. Corbet.
Auditor.

Recorded this 27th day of July 1923.
in Plat Book B. at page 79

Henry Kemper
Recorder.





Plat Cab. A, Slide 183

CHIPPEWA PARK NO. 2 STOKES TWP.



Surveyors Certificate
I hereby certify the annexed is a correct representation of a survey made by me of 30.39 acres in Virginia Military survey 12276, Stokes Township Logan Co. Ohio August 1925. Distances are given in feet and tenths. All lots are 35 by 70 feet except as shown on the plat. West line is the present magnetic bearing.

Walter P. Scott
County Surveyor

Dedication
Know all men by these presents that D.M. Wilson Proprietor of the land indicated in the accompanying plat and report of lots have authorized the laying out of the same which is to be as Chippewa Park No. 2. The streets and paths designated and represented herein are hereby dedicated to the public for public highways in witness thereof. This said D.M. Wilson has hereunto set his hand this 15th day of August 1925.

State of Ohio County of Logan ss.
Be it remembered that on the 15th day of August in the year of our Lord one thousand nine hundred and twenty five before me the subscriber a Notary Public in and for said County personally came D.M. Wilson the grantor of the foregoing dedication and acknowledged the signing thereof to be his voluntary act for the uses and therein mentioned.
In testimony whereof I have hereunto subscribed my name and affixed my official seal on the day and year last aforesaid.

(Seal)

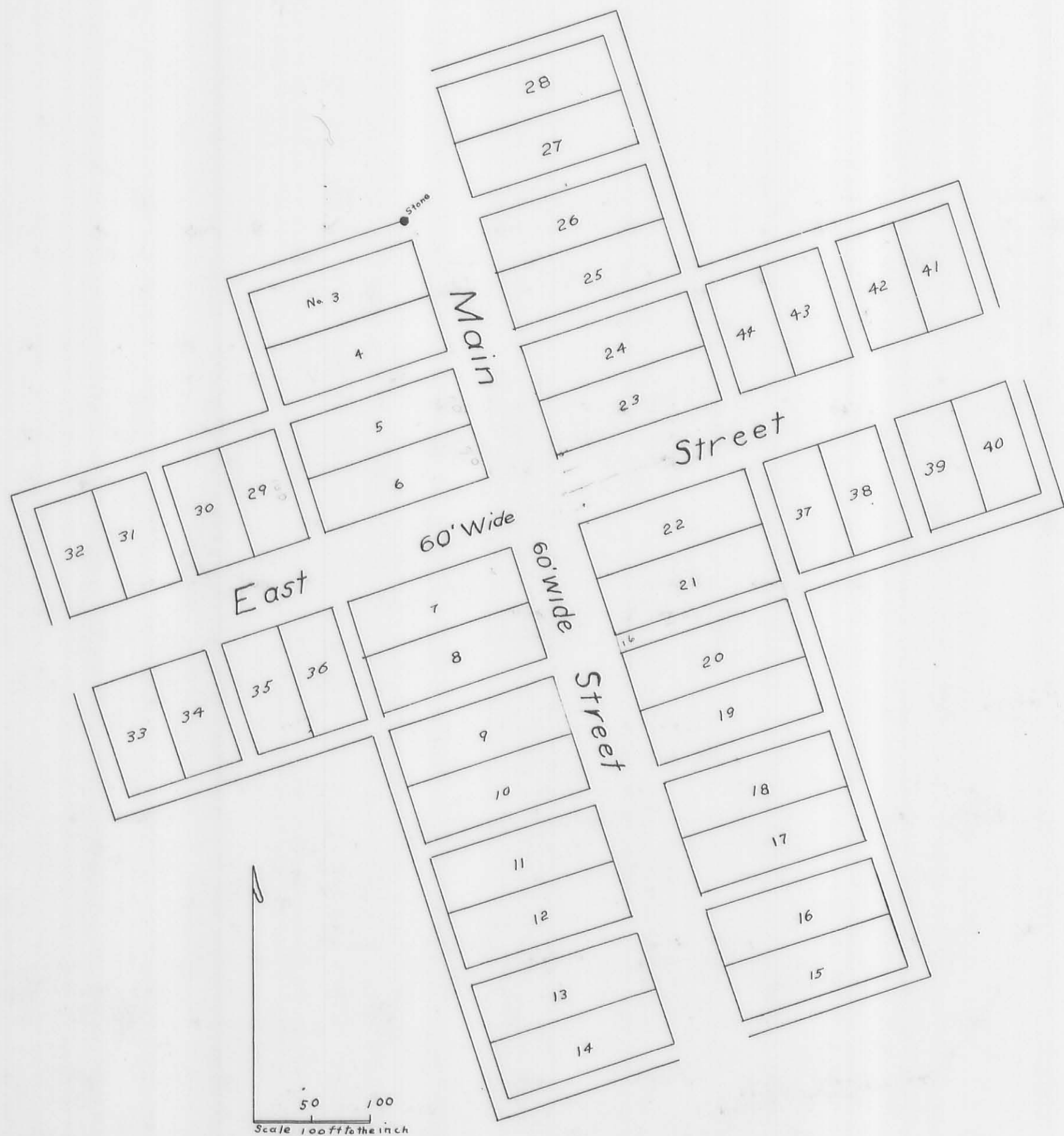
St. H. Nevell
Notary Public
Logan Co. Ohio.

Accepted this 17th day of August 1925

A.B. Hoover
J.G. Patton
J.L. Johnson
Commissioners of Logan County Ohio.
Transferred this 18th day of August 1925

W. H. Corbet Auditor
Logan Co. Ohio.
Received for Record this 18th day of August 1925 at 9 o'clock A.M. and recorded in Plat Book "B" on page 80 and 81 August 18th 1925
Sam. A. Carter - Recorder
of Logan Co. Ohio

WEST MANSFIELD ORIGINAL PLAT



Lots laid on main street which runs N 18° W. are all laid out 50 feet front by 150 feet back. The lots on East street numbering from 29 to 44 are 50 feet front and same back. The same being located on Virginia Military Survey No. 775 and 6155 Main and East Streets being 60 ft wide and all alleys being 16 feet wide. Survey began at a large stone planted at the corner of an alley as marked on plat.

Surveyed and platted August 24th 1850
Caroline H. Austin Surveyor

The State of Ohio Logan county ss.

Before me Job H. Sharp, a Justice of Peace in and for said County personally appeared Levi Southart and Vienna Southart, his wife and acknowledged relinquishment of all their right interest and of sovereignty in the streets and alleys in the town of West Mansfield as laid out and certified above in military survey No. 775 and 6155. Original proprietors C. Wallace, and acknowledged the signing and sealing of the same. And the said Vienna Southart being at the same time examined by me separate and apart from her said husband and she object said, acknowledge next made known to her by me she then declared that she did voluntarily acknowledge the same and that she is still satisfied therewith August 29, 1850

Received for Record Oct. 19th 1850
and Recorded Nov. 5th 1850

Job H. Sharp Jr. (Seal)
Justice of Peace

William Newell Recorder.

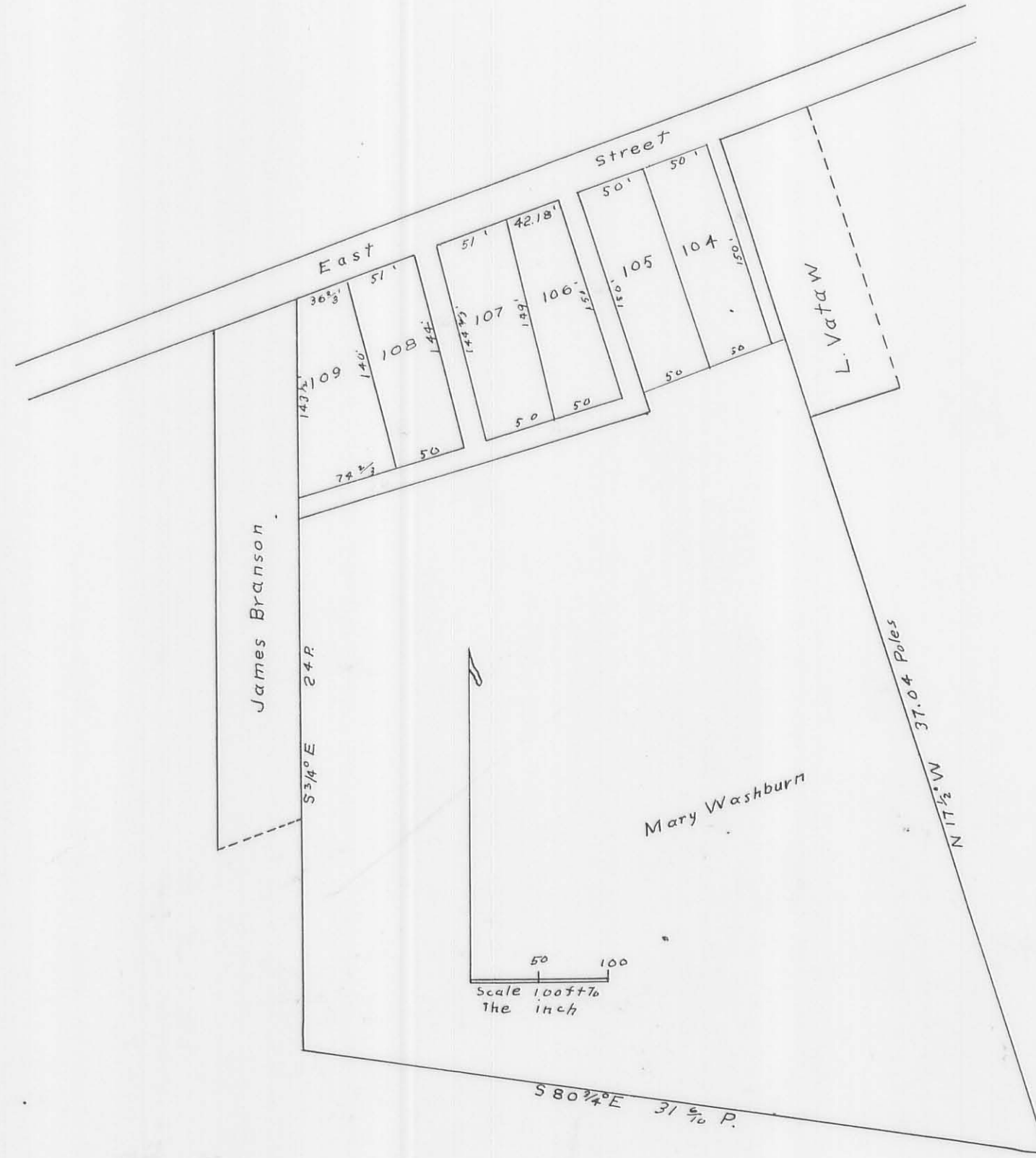
State of Ohio Logan County ss:

I William Stough, Recorder, do hereby certify that above and notes is a true copy of the Plat of the town of West Mansfield Logan County Ohio, as the same is recorded in Volume 4th pages 375 and 376 of the Plat Records of said County Witness my hand this 23rd day of December A.D. 1895

William Stough
Recorder, Logan County Ohio.

WASHBURN ADDITION--WEST MANSFIELD

Plat Cab. A, Slide 185



I do hereby certify that the foregoing plat is a correct representation of Mary Washburn's addition to the village of West Mansfield Logan County Ohio as by me made and laid out on the 2nd day of December A.D. 1831 at the instance of said Mary Washburn proprietor that the lots are of length and width in feet as shown on the plat that the North East corner of lot No. 104 as marked by a stone placed 30 feet from the center of East Street and 8 feet from Lewis Votaw's North West corner. That the alleys are 16 feet wide and located as shown on plat excepting the one on the east side of lot No. 104 which is 8 feet wide. That there is 700 of an acre laid out in lots and 700 acres in streets and alleys H. L. Mann - Surveyor

I know all men by these presents that Mary Washburn of Logan County O. Proprietor of the lots and lands shown and described by the foregoing plat in consideration of the benefits afforded the proprietors of said land by the State of Ohio have authorized the laying off and platting hereof and do hereby give and grant to the public the streets and alleys described on said plat to be used as public highways forever. Said lots and alleys to be called Mary Washburn's Addition to the Village of West Mansfield
Mary Washburn (Seal)
Harrison Washburn (Seal)

State of Ohio Logan County ss.

Be it remembered that on the 27th day of March A.D. 1832 personally came Mary Washburn and Harrison Washburn her husband and acknowledged the signing and sealing of the foregoing deeds to be their voluntary act and deed for the use and purposes therein mentioned
Lewis Votaw - Notary Public (Seal)

Approved by the Council this 5th day of April 1832

Lewis Votaw - Mayor of Village of West Mansfield (Seal)

Received April 27th 1832
Recorded May 1st 1832

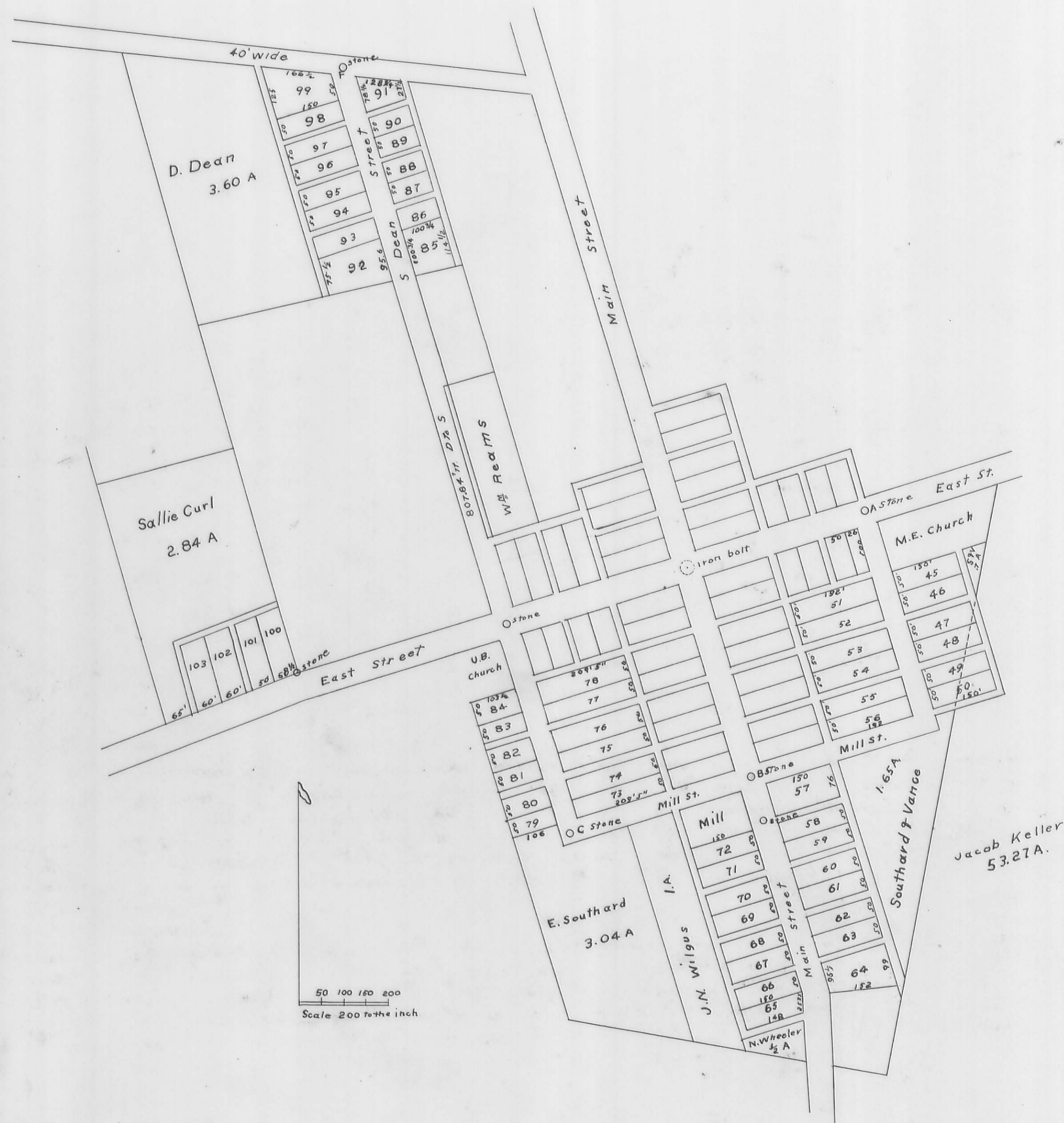
John A. Coulter - Recorder
State of Ohio Logan County ss.

I William Stough Recorder in and for said County do hereby certify that the above is a true and correct copy of the plat of Mary Washburn's Addition to the Village of West Mansfield Logan County Ohio as the same as recorded in Plat Book A, Page 115 of Plat Records of said County Witness my official signature this 23rd day of May, A.D. 1896

William Stough
Recorder Logan Co. Ohio.

SOUTHARD et al ADDITION -- WEST MANSFIELD

Plat Cab. A, Slide 187



I hereby certify that the foregoing plat is a correct representation of the Addition that has been made to the Village of West Mansfield Logan County Ohio. By the following proprietors Southard and Vance and J. Keller represented by lots No. 45, 46, 47, 48, 49, 50, 51, 52, 53, 54, 55, 56, 57, 58, 59, 60, 61, 62, 63 and 64. J. Keller's interest being in the East end of lots 47, 48, 49, 50. The East lines of lots are parallel to the line of Main Street south of East Street. The side lines are parallel to the line of East Street East of Main Street excepting the south line of lot #64 the bearing of said line being S. 81 1/2° E. J. T. Robinson, J. Williams, J. M. Carl and J. J. Keller Addition represented by lots No. 65, 66, 67, 68, 69, 70, 71 and 72. Lots representing J. Williams Addition are 65, 66, 67, 68. Lots 69 and 70 represent J. M. Carl's Addition. Lots 71 & 72 represent J. Keller's Addition. The east lines of said lots are parallel to the line of Main Street. The side lines of said lots are parallel to the line of Dean Street and the side lines are parallel to the line of East Street. D. Dean's Addition represented by lots No. 85, 86, 87, 88, 89, 90, 91, 92, 93, 94, 95, 96, 97, 98, 99. The front lines of said lots are parallel to the line of Dean Street and the side lines of said lots are parallel with the line of East Street excepting the south line of lots No. 85 and 86 which bears S. 79° W. and the north line of lots No. 91 and 99 which bears N 80 1/2° W. parallel with the line of the county road. Sallie Curl's Addition represented by lots 100, 101, 102 and 103. The end lines of said lots are parallel to the line of East Street and the side lines of said lots bear N 15° W. parallel with the west line of S. D. Simpson's lands. Said additions were surveyed and laid out by me April 15 1881 at the instance of said proprietors. That the new street are located as shown in the plat and are 40 feet in width and that the alleys are 16 feet in width. That the Magnetic bearing of East Street east of the line N 73° 18' E and West of it is S 72° 20' W. and Main Street south of it is S 17 1/2° E and North of it is N 17 1/2° W.

I now all men by these presents that David H. Dean, James Williams, William H. Carl, John E. Southard, Ernest D. Vance, James F. Robinson and Jacob Keller of Logan County Ohio proprietors of the lots and lands shown and described in the foregoing plat, and in consideration of the benefits afforded to the proprietors of Additions by the state of Ohio have authorized the laying off and platting hereof and do hereby give and grant to the public the streets and alleys described in said plat to be used as public highways forever, said lots and alleys to be called by the name of the proprietors, their addition to the Village of West Mansfield.

John E. Southard
Sallie Curl
Jacob Keller
David Dean
James Williams
J. M. Carl
James F. Robinson

State of Ohio Logan County ss.
Be it remembered that on the 25th day of April AD. 1881 before me a Notary Public in and for said County personally came David Dean, James Williams, William H. Carl, James F. Robinson, John E. Southard, Ernest D. Vance, Sallie Curl and Jacob Keller and acknowledged the signing of the foregoing plat deed to be their voluntary act for the uses and purposes therein mentioned.

In Testimony whereof I hereunto set my hand and official seal this April 25th 1881
Recorded May 26 1881
Recorded July 29 1881

Lewis Tolson Notary Public
John A. Coulter - Recorder

State of Ohio Logan County ss.
I William Stough Recorder do hereby certify that the above and foregoing is a true copy of the plat, Note etc. of the addition to the Village of West Mansfield Logan County Ohio as the same is recorded in Volume A page 98 and 99 of the plat Records of said County.

Witness my official signature this 24th day of May AD. 1896
William Stough
Recorder Logan Co. Ohio

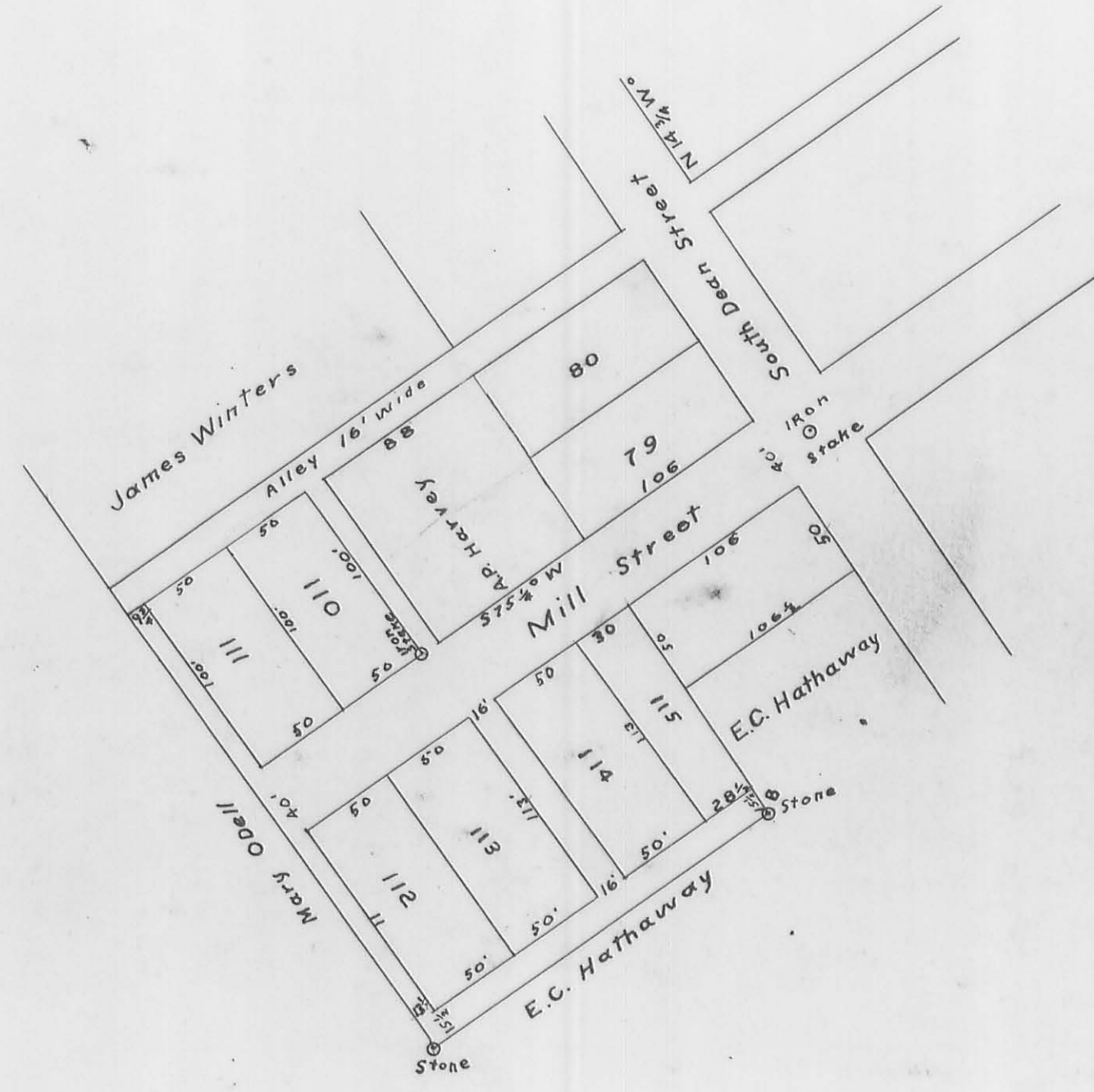
Plat Cab. A, Slide 189

WASHBURN ADDITION NO. 2 WEST MANSFIELD

SEE DEED RECORD Vol. 71 Page 102
FOR ORDINANCE OF LOCATION
PASSED MARCH 26, 1887



WINTERS ADDITION WEST MANSFIELD



I hereby certify that the foregoing representation of Mary Washburn's second addition to the Village of West Mansfield, in Logan County, Ohio, as by me surveyed and laid out on the third day of December A.D. 1882 at the instance of said Mary Washburn proprietor that the lots are of length and width in fact as shown in the above plat, that the Northwest corner of lot 126 is marked by a stone and brick bats and the South East corner of lot 114 is marked by a stone and brick bats that the alleys are 16 feet wide and located as shown in plat except the one along the east side of lots No. 120, 122 and 123 which is 8 ft. wide that the street is 40 feet wide and that 24 feet is cut off of the East side of lot No. 108 by the street that there is 1 and 46 hundredths acre in streets and alleys and 5 and 60 hundredths acres in lots and that said addition includes lots No. 110, 111, 112, 113, 114, 115, 116, 117, 118, 119, 120, 121, 122, 123, 124, 125, 126, 127, and 128.

Know all men by these presents that Mary Washburn and Harrison Washburn her husband, of the County of Logan and State of Ohio proprietors of the lots and lands shown and described by the foregoing plat, in consideration of the benefits afforded to the proprietors of additions by the State have authorized the laying off and platting hereof and do hereby give and grant to the public the streets and alleys described in said plat to be called Mary Washburn's second addition to the Village of West Mansfield.

State of Ohio Logan County ss.

I hereby certify that the above acknowledgement was signed sealed and acknowledged before me this 1st day of January A.D. 1883

Mary Washburn *(seal)*
Harrison Washburn *(seal)*

Lewis Votaw *(notary seal)*
Notary Public

Approved by the Council May 5th 1883

Lewis Votaw - Mayor

Received and Recorded August 7th 1883

John A. Collier - Recorder

See deed Record Vol 71 page 102 for ordinance of location passed March 26th 1887
State of Ohio Logan County ss.
I, Wm. Stough recorder do hereby certify that the above is a true copy of the plat and dedication of Mary Washburn's second addition to the village of West Mansfield Logan County Ohio as the same is recorded in Plat Book A page 126 of the plat records of said County.

Witness My official signature this 26th day of May 1896. Wm. Stough - Recorder

I hereby certify that the foregoing plat is a correct representation of the addition that has been made to the Village of West Mansfield Logan County Ohio by the following proprietors Belle Winters and James S. Winters represented by lots No. 104, 105, 106, 107, 108 and 109 the end lines of said lots are parallel to the line of Mill Street and the side lines of said lots are at right angles to the line of said street except the east line of lot 109 which is as shown on the plat Mill Street is 40' wide and the alleys are of width as shown on plat. said addition was surveyed and laid out by me Oct 7th 1897 at the instance of said proprietor

U.S. Mann
Surveyor

Know all men by these presents that Belle Winters and James S. Winters of the Village of West Mansfield of the County of Logan, State of Ohio proprietors of the lots and lands shown and described by the foregoing plat and in consideration of the benefits afforded to the proprietors of additions by the State have authorized the laying out and platting thereof and do hereby give and grant to the public the streets and alleys described in said plat to be used as public highways forever, said lots and alleys to be called by the name of Winters Addition to the Village of West Mansfield.

Witness
Miss Oatie Dally
U.S. Mann

Belle Winters
James S. Winters

State of Ohio Logan County ss.

Be it Remembered that on the 10th day of November in the Year of Our Lord One thousand eight hundred and ninety seven before me the subscriber a Notary Public in and for said County personally came Belle Winters and James S. Winters and acknowledged the signing thereof to be their voluntary act for the uses and purposes therein mentioned.

In witness whereof I have hereunto subscribed my name and affixed my official seal on the day and year aforesaid.
We do hereby that at a regular meeting of the Village Council of the Village of West Mansfield Logan County Ohio, held at the Council Chamber in said Village on the sixth day of December 1897. The accompanying plat of lots of Belle Winters and James S. Winters Addition to said Village was duly accepted by said Council Dec. 14, 1897.

A.D. Peterson - Clerk of the Village of West Mansfield *(seal)*
Franz Josef Dec 15 1897

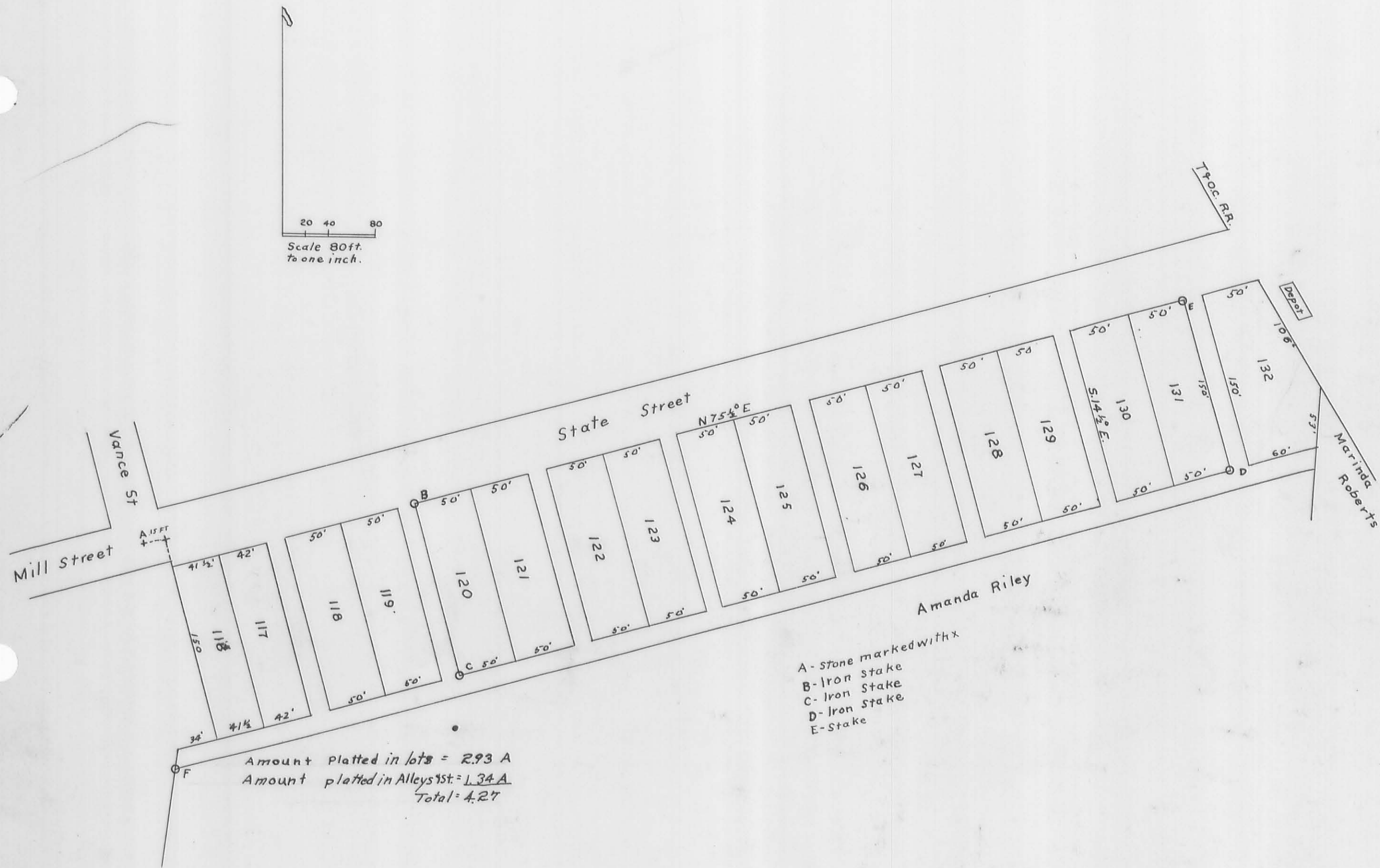
Peter M. Keller
Mayor of West Mansfield

C. Campbell Auditor of Logan County
Received December 15th 1897
Recorded December 16th 1897

Joseph Swisher Recorder Logan County Ohio.

RILEY ADDITION
WEST MANSFIELD

Plat Cab. A, Slide
189



I hereby certify that the foregoing plat is a correct representation of the addition that has been made to the village of West Mansfield, Logan county Ohio by the following named proprietors viz Amanda Riley and Audie Riley represented by lots No. 116-117-118-119-120-121-122-123-124-125-126-127-128-129-130-131 and 132. The end line of said lots are parallel to the line of Starratt pike which shall hereafter be called State Street and the side lines of said lots are at right angles to the line of Starratt pike except the east line of lot No. 132 which is as represented in the plat. The alleys are all 16' in width and located as shown in plat. The Starratt Pike is 50 feet wide and the center of said pike is made the boundary line of said addition. Said addition was surveyed and laid out by me on the first day of January 1898 at the instance of Amanda Riley and Audie Riley, the proprietors

U.S. Mason-Surveyor

Know all men by these presents that Amanda Riley and Audie Riley of the Village of West Mansfield of the County of Logan, State of Ohio proprietors of the lots and lands shown and described by the foregoing plat and in consideration of the benefits afforded to the proprietors of the Addition by the State of Ohio, have authorized the laying off and platting hereof and do hereby give and grant to the public the streets and alleys described in said plat to be used as public highways forever, said lots and alleys to be called by the name of Riley's Addition to the Village of West Mansfield

Witness
Jacob H. Roberts
U.S. Mason

Amanda Riley
Audie Riley

State of Ohio Logan County ss.
Be it remembered that on the third day of January in the year of our Lord one thousand eight hundred and ninety-eight, before me the undersigned a Notary Public in and for said County personally saw Amanda Riley and Audie Riley and acknowledged the signing thereof of the foregoing plat deed to be their Voluntary act for the uses and purposes therein mentioned. In witness thereof I have hereunto subscribed my name and affixed my official seal on the day and year above mentioned

U.S. Mason
Notary Public

This is to certify that the foregoing plat was accepted by the council of the Village of West Mansfield Logan County Ohio on the 3rd day of January 1898.
Witness my hand and official seal this March 18th 1898

A.D. Peterson
Corporation Clerk

Transferred June 20 1898 - C.D. Campbell Auditor L.C.O.

Received June 20th 1898 at 2:30 o'clock P.M.
Recorded June 21st 1898

Joseph Swisher - Recorder

HIGHLAND PARK SUBDIVISION
WEST MANSFIELD

Plat Cab. A, Slide
191

WEST MANSFIELD

LOGAN COUNTY

Know all men by these presents, that we Lynn Adams, and Ruby Adams, his wife the owners of land embraced in the annexed Plat have caused the same to be laid out and platted as shown here on, and we hereby dedicate to public use forever, the streets indicated on said plat.

Signed in presence of
L. M. Settle
H. M. Settle

Lynn Adams
Ruby Adams

State of Indiana Decatur County

On the 5th day of May AD 1920 before me a notary Public in and for said County personally came Lynn Adams and Ruby Adams, his wife, or her attorney in fact, known to me to be the persons who executed the above dedication, and acknowledged the same to be their free act and deed.

Notary Public in and for Decatur County Indiana

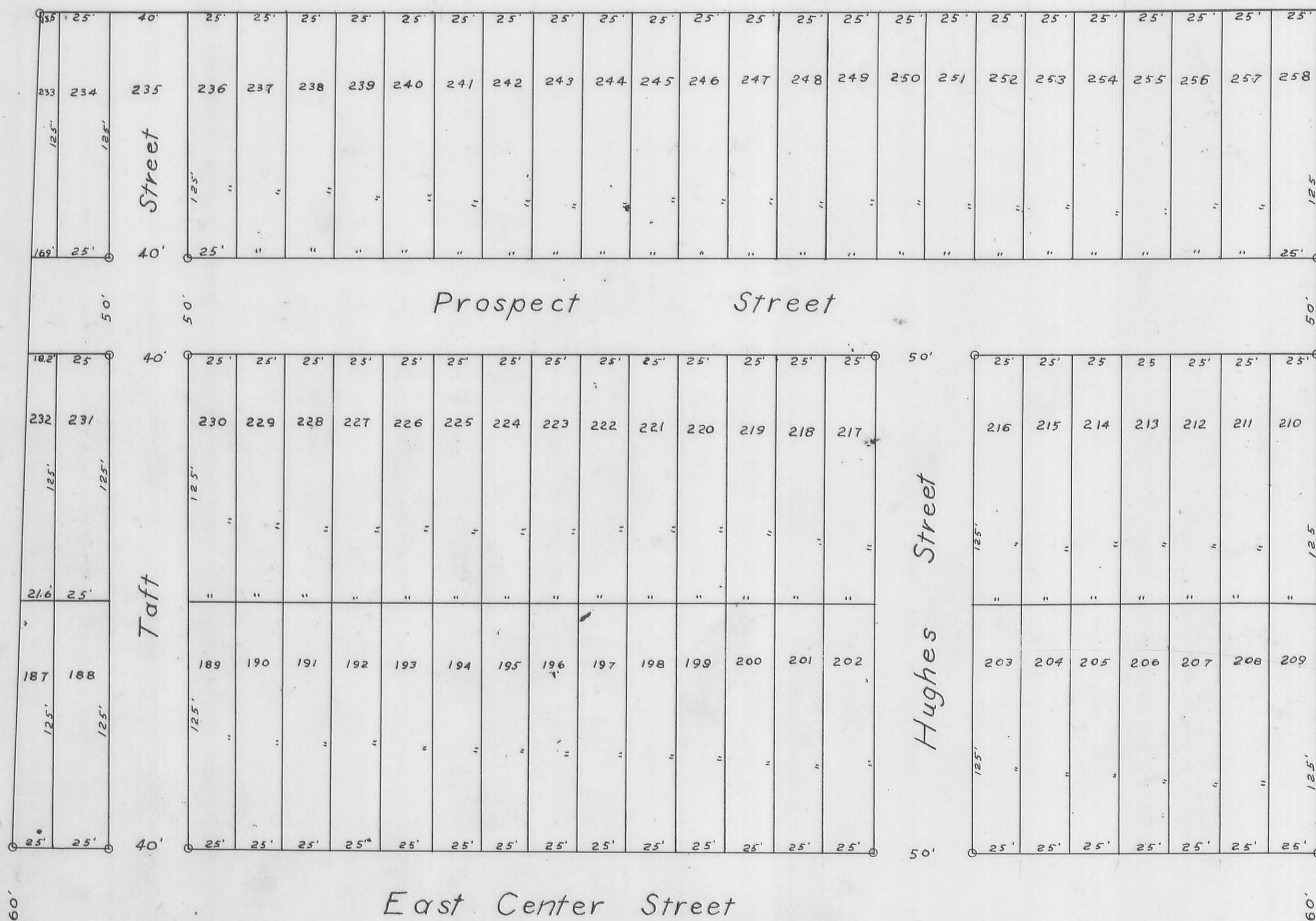
The undersigned Civil Engineer, hereby certifies that the dimensions shown on the annexed plat are correct and the location of the street lines are defined by iron pins indicated on said plat.

H. L. Madelack
Civil Engineer and Surveyor.

The undersigned, clerk of the Village Council, of the Village of West Mansfield, Ohio, hereby certifies that the annexed plat and Dedication was accepted and approved by the Village Council passed this 6th day of May 1920.

S. P. Wetherill
Mayor of Village

C. D. Atkinson
Clerk of Village Council.



Scale Inch = 50 ft

April 30 1920

Received for record May 7th 1920 at 11:25 O'clock AM.

Recorded May 17th 1920 in Plat Book 2B page 88.

R.M. Painter
Recorder

Transferred on duplicate May 7th 1920

N.W. Corbett
Auditor

WISE ALLOTMENT
ISLAND VIEW



The accompanying plat represents a subdivision of land in the Township of Logan, County of Logan, State of Ohio and is part of Survey 12276, this subdivision is hereafter to be known as Wise Allotment of Island View. The tract laid out platted has an area of 2.16 acres. The direction of lines, widths of drives and size of lots are as indicated on this plat. I hereby certify that the accompanying plat is correct representation of Wise Allotment of Island View.

77 Orught
Deputy Co. Surveyor

State of Ohio County of Logan:
Be it remembered that on this 31 day of May A.D. 1924 before me a Notary Public in and for said county and state personally appeared the above named Jacob Wise owner of Wise Allotment of Island View and acknowledged the signing of the foregoing instrument to be his free act and deed for the uses and purposes therein named. In testimony whereof I have hereunto set my hand on the day and year last named above.

Jacob Wise, owner of Wise Allotment of Island View do hereby acknowledge the accompanying and explanatory notes to be a correct exhibit of this Allotment of Island View and that the streets and alleys thereon shown are hereby dedicated to public use forever. In testimony hereof I hereunto set my hand this 31 day of May A.D. 1924.

Witness my hand and seal of my office this 31 day of May A.D. 1924.
N. W. Corbet
T. H. Keller
Jacob X Wise
mark

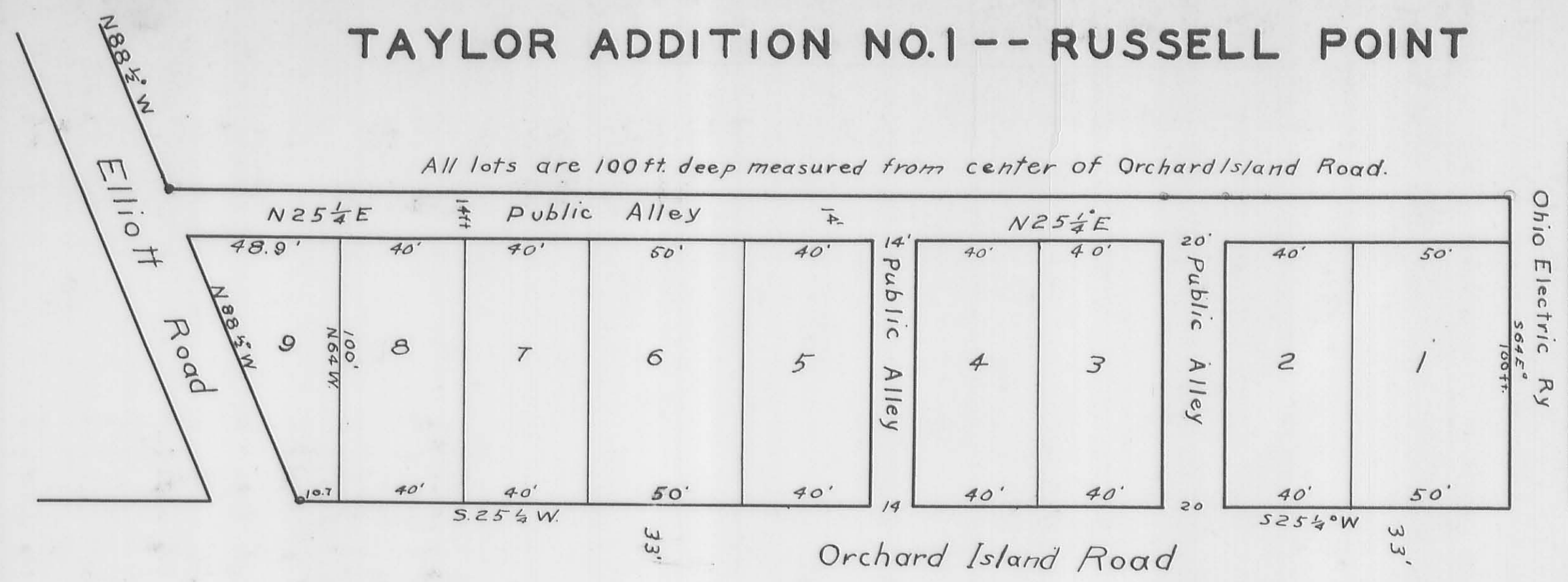
Transferred June 3 A.D. 1924
N. O. Corbet Co Auditor
Filed June 23rd 1924
Recorded June 24-1924 in plat Book B Vol. 2-Page 82
Sam A. Carter - Co. Surveyor

Approved June 2 A.D. 1924
J. P. Core
Co Surveyor
Approved June 2 A.D. 1924
H. E. Hought
A. B. Hoyer
J. P. Humphreys } Co. Commissioners

Note That 20' of Eastingwood Ave. is in college site addition as shown by dashed line

TAYLOR ADDITION NO.1 -- RUSSELL POINT

Plat Cab. A, Slide 193



Transferred Dec. 27 1911

J.S. Van Hise M&L

Auditor Logan Co. O.

Filed for Record Dec. 27, 1911

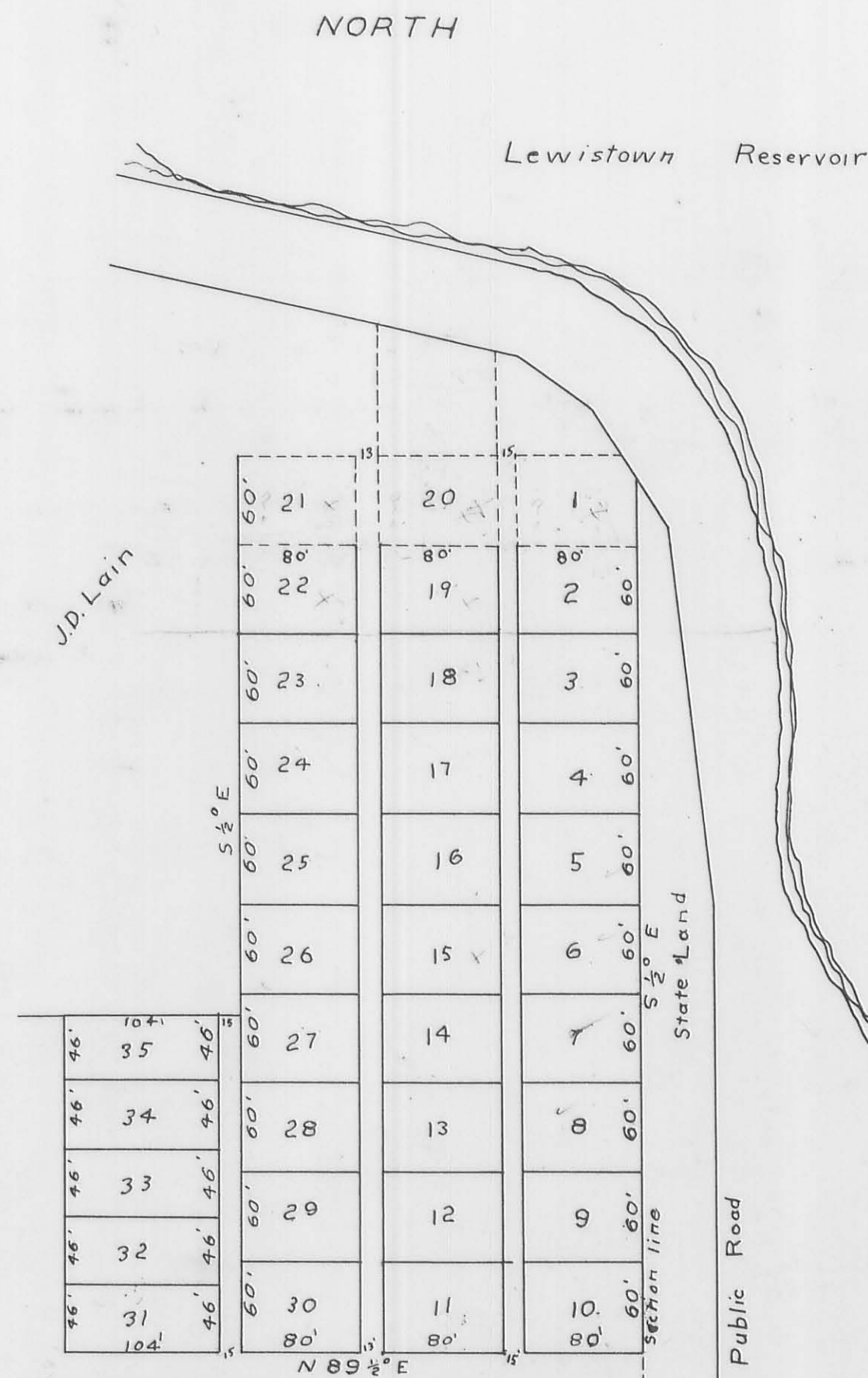
Recorded Jan. 2 1912

Henry Kemper

Recorder Logan Co. O.

Plat Cab. A, Slide 195

SALATHIEL PRATER ALLOTMENT
INDIAN LAKE



Salathiel Prater
3.85 Acres in lots 0.46 acres in Alleys
July 1, 1911

The above plat represents lots laid off and surveyed for Salathiel Prater and are situated in the North East corner of Section 35, Town 6, South Range 8, East Washington Township, Logan County, Ohio. Said lot numbers 1 to 30 and are of the dimensions marked on the plat. The alleys are likewise of dimensions as marked on plat.
U. G. Mason
Surveyor.

Know all men by these presents that I Salathiel Prater, the original proprietor of the within allotment and the owner of the several alleys therein described and Keturah Prater, his wife, in consideration of the advantages to be derived by us from the making of said allotment and the record thereof and of the laying off and platting of the above described allotment as the Salathiel Prater Allotment and being a part of section 35 Town 6 South of Range 8 East in Washington Township, Logan County Ohio on the accompanying plat and containing 4.31 Acres, do hereby make such allotment and dedicate said alleys.

Signed in our presence
Dow Aikin
Crisly Henderson
State of Ohio Logan County ss.
Be it remembered that on this 23rd day of December in the year of Our Lord One thousand Nine hundred and Eleven, before me the subscriber a Notary Public in and for said county personally came Salathiel Prater and Keturah Prater and acknowledged the signing thereof to be their voluntary act and deed. In testimony whereof I have hereunto subscribed my name and affixed my seal on the day and year last aforesaid.

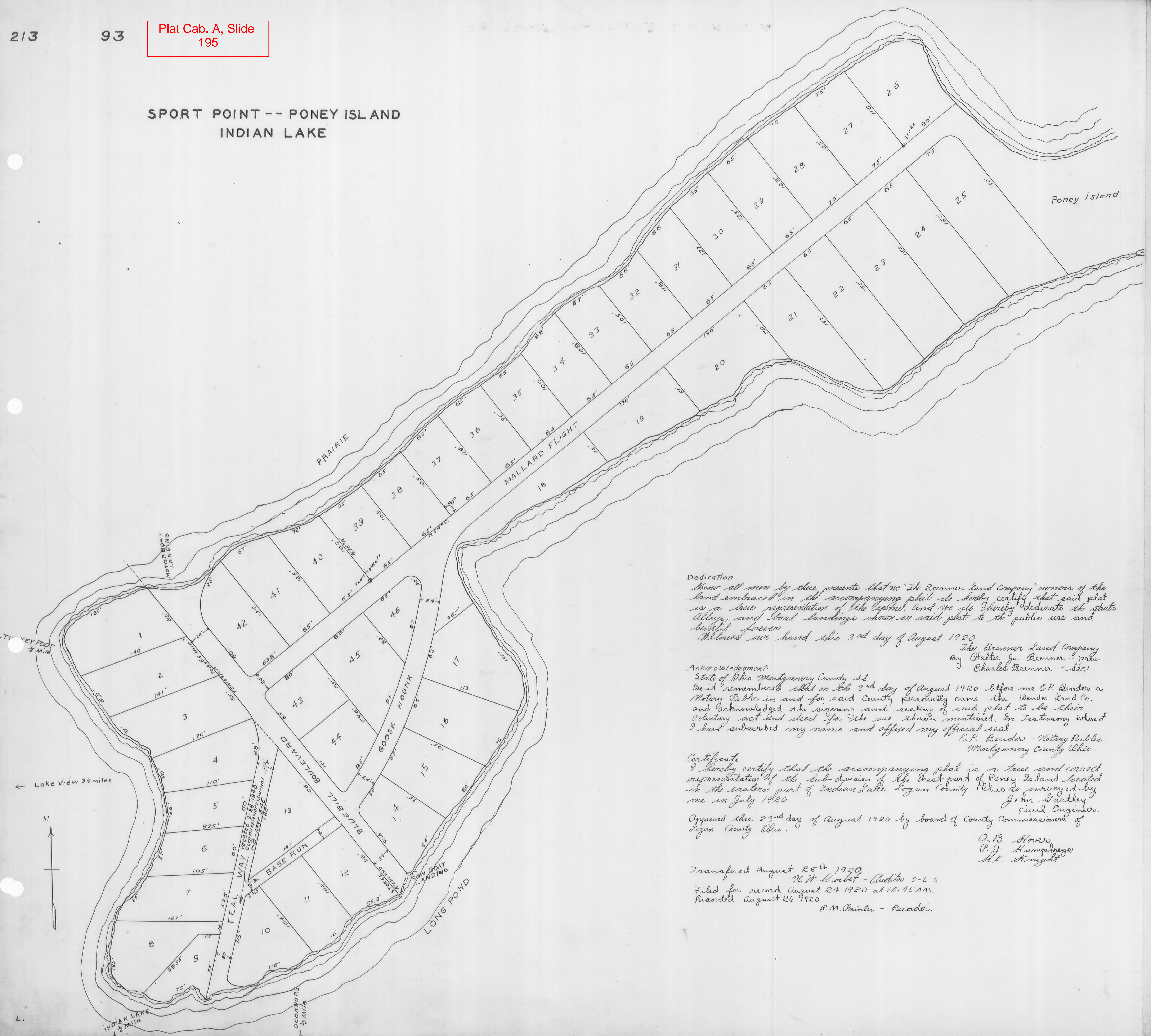
Notary Seal

Filed for record.
Dec 11, 1911
Recorded Jan. 12, 1912
Henry Kemper
Recorder, Logan Co. O.

Dow Aikin
Notary Public, Logan Co. Ohio
Transferred December 27, 1911
J. S. Jan Hise
Auditor, Logan Co. O.

The original of this page is blank or missing.

SPORT POINT -- PONEY ISLAND AND INDIAN LAKE



Dedication

Know all men by these presents that we "The Brenner Land Company" owners of the land embraced in the accompanying plat do hereby certify that said plat is a true representation of the same, and we do hereby dedicate the streets, alleys, and boat landings shown on said plat to the public use and benefit forever.

Witness our hand this 3rd day of August 1920

The Brenner Land Company
By Walter J. Brenner - pres.
Charles Brenner - Sec.

Acknowledgement

State of Ohio Montgomery County ss.
Be it remembered that on the 3rd day of August 1920 before me E.P. Bender a Notary Public in and for said County personally came the Brenner Land Co. and acknowledged the signing and sealing of said plat to be their voluntary act and deed for the use therein mentioned. In Testimony whereof I have subscribed my name and affixed my official seal.

E.P. Bender - Notary Public
Montgomery County Ohio.

Certificate

I hereby certify that the accompanying plat is a true and correct representation of the subdivision of the West part of Poney Island located in the eastern part of Indian Lake Logan County Ohio as surveyed by me in July 1920.

John Bentley
Civil Engineer.

Approved this 23rd day of August 1920 by board of County Commissioners of Logan County Ohio.

A.B. Glover
P.J. Humphreys
A.E. Knight

Transferred August 25th 1920
M.H. Cochet - Auditor 5-L-5
Filed for record August 24 1920 at 10:45 AM.
Recorded August 26 1920
R.M. Painter - Recorder.

The original of this page is blank or missing.

I hereby Certify that the annexed plat correctly represents a subdivision made by me of the following described lands:
 Situated in the County of Logan and State of Ohio and in the township of Washington and described as follows: Being a part of the Northeast Quarter of Section 35 town 6 range 8, beginning at a limestone marked with an X at the southeast corner of said Quarter Section, thence N 89 1/4 W 269 feet to in the east side of an alley, said stake being the beginning point of the survey, thence continuing N 89 1/4 W 932 feet to a stake from which a stake in the east line of the Ohio Electric Railway bears S 15 3/4 W 214 1/2 feet also center of 4 willows 54 3/4 W 54 feet, thence N 16 E 667 feet from which an elm tree 12 inches in diameter bears N 69 W 119 1/2 feet; thence S 75 3/4 E, along the line of the state land with the south end of the Reservoir 654 feet to the Northwest corner of a lot of land sold by J. D. Fain et al to William Woerner, thence in a southerly direction along the west line of said Woerner's land 187 feet to the South side of a 10ft. alley 30 feet to the Northeast corner of another tract of land owned by William Woerner; thence in a southerly direction with Woerner's west line 50 feet to his corner; thence in an Easterly direction with his south line 79 1/2 feet to a jog in said line his south east corner; thence in a southerly direction 257.3 feet to the beginning

All distances are marked in figures denoting feet and "Kilometers" each thereof. In future surveys the east and south lines shall be used as a base each block to receive its exact quantity as shown herein. The surplus or shortage shall fall on the North and West blocks. All lanes and alleys hereby shown are dedicated to the public use forever. William Woerner enters into this dedication so far as it may relate to a strip of land 15 feet wide taken off of the east side of his lot for highway purposes and the same is hereby dedicated by him for the uses and purposes herein expressed.

In Witness whereof, Herman S. Mosier and the said William Woerner have hereunto set their hands this 17th day of April AD 1916
 signed in our presence.

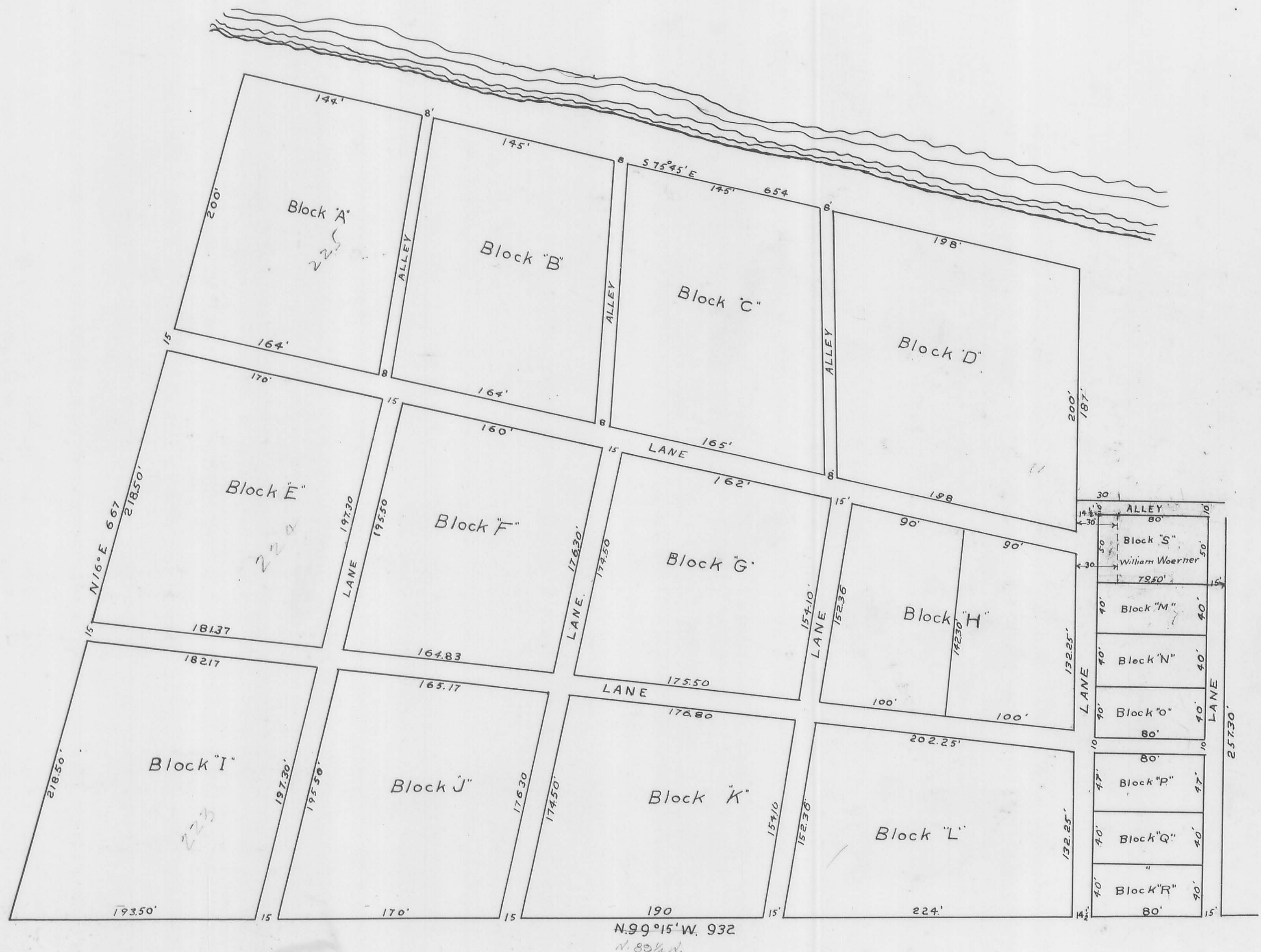
William Woerner
 Herman S. Mosier

Jess Honchins
 Bertha B. Armstrong
 Logan County State of Ohio ss.

Personally appeared before me a Notary Public in and for said County of Logan State of Ohio the undersigned Otho F. Woerner and Herman S. Mosier who acknowledged the signing of above to be their voluntary act and deed for the uses and purposes therein expressed. In testimony whereof I have hereunto set my hand and affixed my official seal this 17th day of April AD. 1916.

Otho F. Woerner
 Herman S. Mosier
 Elisha Honchins
 Notary Public

Transferred this 22nd day of June AD 1916
 C. O. Laffer County Auditor
 Filed for Record this 22nd day of June AD 1916
 Robert S. Lippincott County Recorder
 Recorded June 28th 1916



The original of this page is blank or missing.

NICHALSON ADDITION NO. 4
LAKE VIEW

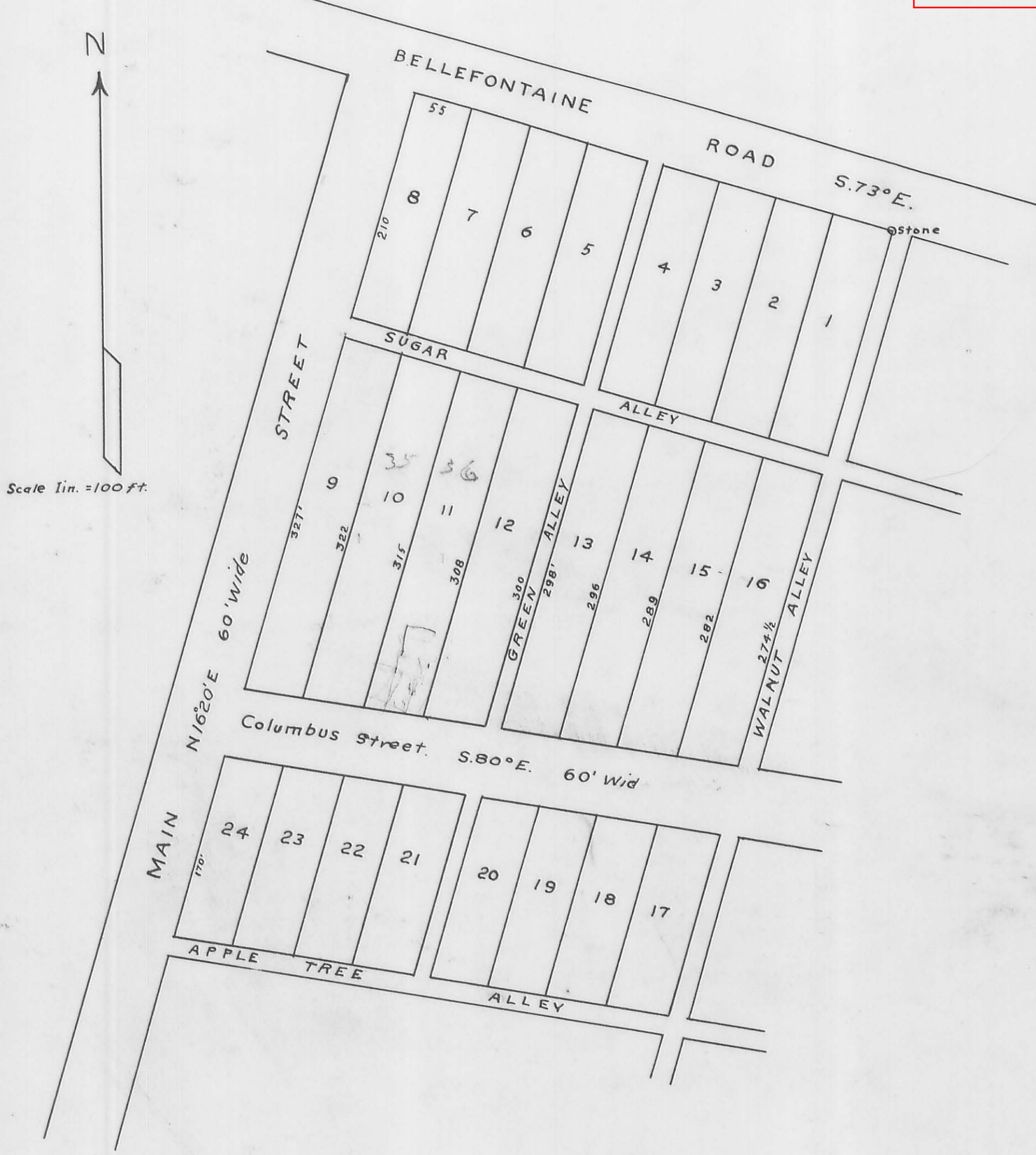
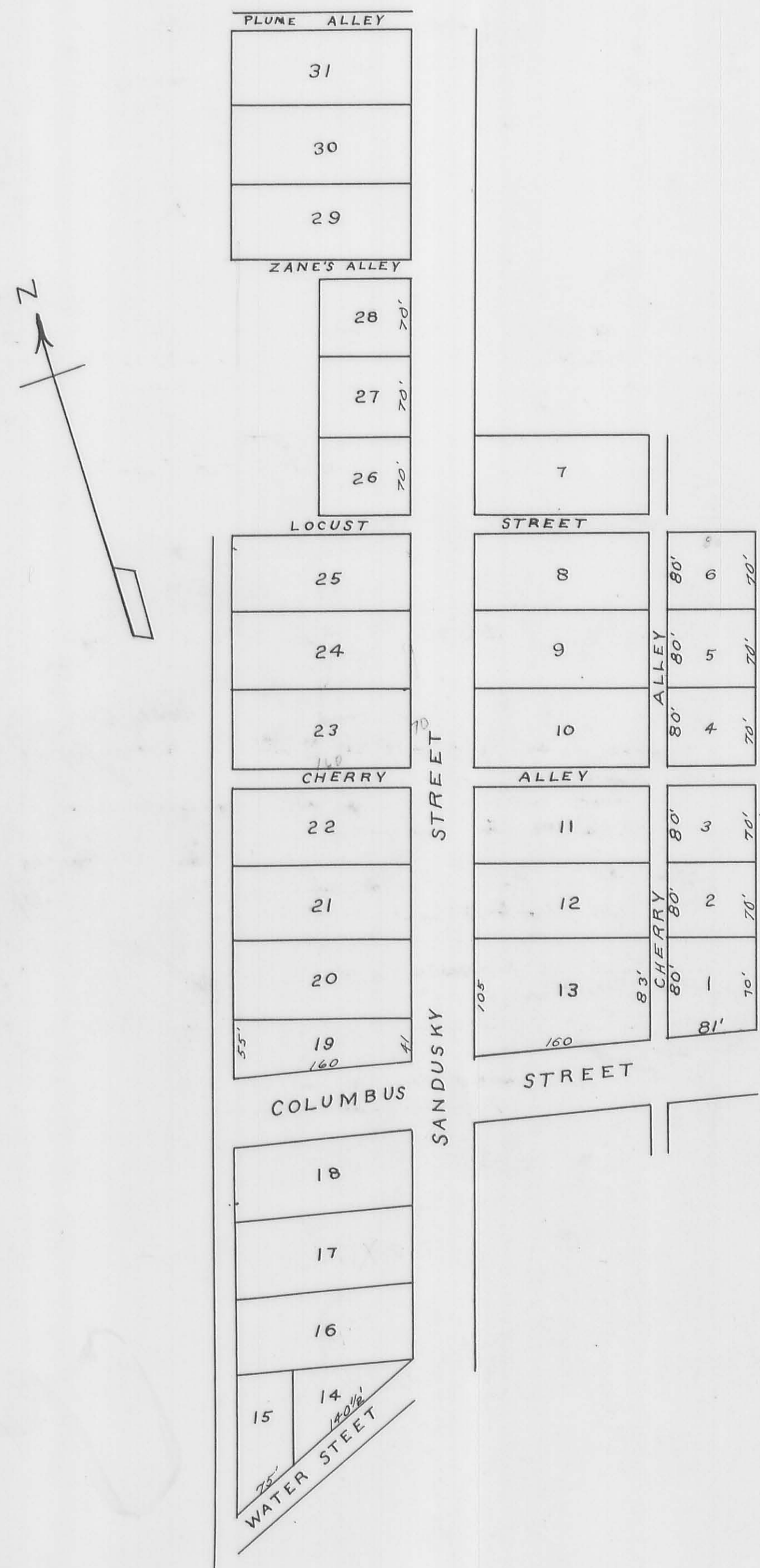
Plat Cab. A, Slide
197



Surveyor's Certificate
 The annexed plat is a correct representation of Chas. Nichalson's 4th Addition to the Village of Lake View Ohio in Section 27 Town 6 Range 8 S.E. Quarter. Surveyed by me June 5, 1925. Containing 6 acres of land. All measurements are given in feet and tenths.
 J.C. Mann - Surveyor
 Approved; J.P. Cox Co. Surveyor
 Approved by the Village Council of Lake View O. 1925
 C.E. Van Horn - Mayor
 Transferred June 20th 1925
 N.W. Corbet Auditor
 t.c.c.
 Received for Record June 20th 1925
 Recorded June 20th 1925 Plat Book B. Vol. 2. Page 96.
 Sam A. Carter - Recorder.

Dedication
 This is to certify that Chas. Nichalson, owner of the above property herein described caused the making of the accompanying plat and does hereby dedicate to the public and convenience the streets and alleys therein shown.
 Charles Nichalson - Owner.
 State of Ohio Logan County ss.
 Be it remembered that on this day of June 15th A.D. 1925 before me the subscriber, a Notary Public in and for said County personally came the above named Charles Nichalson the grantor in the foregoing plat deed and acknowledged the signing of the same to be his voluntary act and deed for the uses and purposes therein mentioned. In testimony whereof I have hereunto subscribed my name and affixed my official seal on the day and year last aforesaid.
 Silford H. Warden
 Notary Public - Logan Co. Ohio.

Plat Cab. A, Slide
199



Reference - Lot no. 1 is 81 feet on Columbus Street, 70 feet on Water side, and 80 feet on Cherry alley. Lots No. 2, 3, 4, 5, and 6 are 70 feet on Water side 80 feet on Cherry alley. Lot No. 13 is 160 feet on Columbus and 105 ft on Sandusky Street and 83 feet on Cherry alley. Lot No. 14 contains 4250 sq ft with a front on Water Street of 140 1/2 feet. Lot No. 15 contains 5260 square feet with a front on Water Street of 75 feet. Lot No. 19 fronts on Columbus Street 160 feet and on Sandusky 41 feet and Cherry Alley 55 feet. Lots No. 26, 27, and 28 are 70 feet on Sandusky Street 84 back to Columbus line. The residue of the lots are 70 feet in front and 160 feet deep. Sandusky and Columbus Streets are each 60 feet wide. Water Street and Locust Street 24 feet wide. The Alleys are 16 feet wide. This reference was read for record on the 29th of June and recorded July 8th 1830. Alex Long stated that he supposed it to be an omission when the plat was recorded.

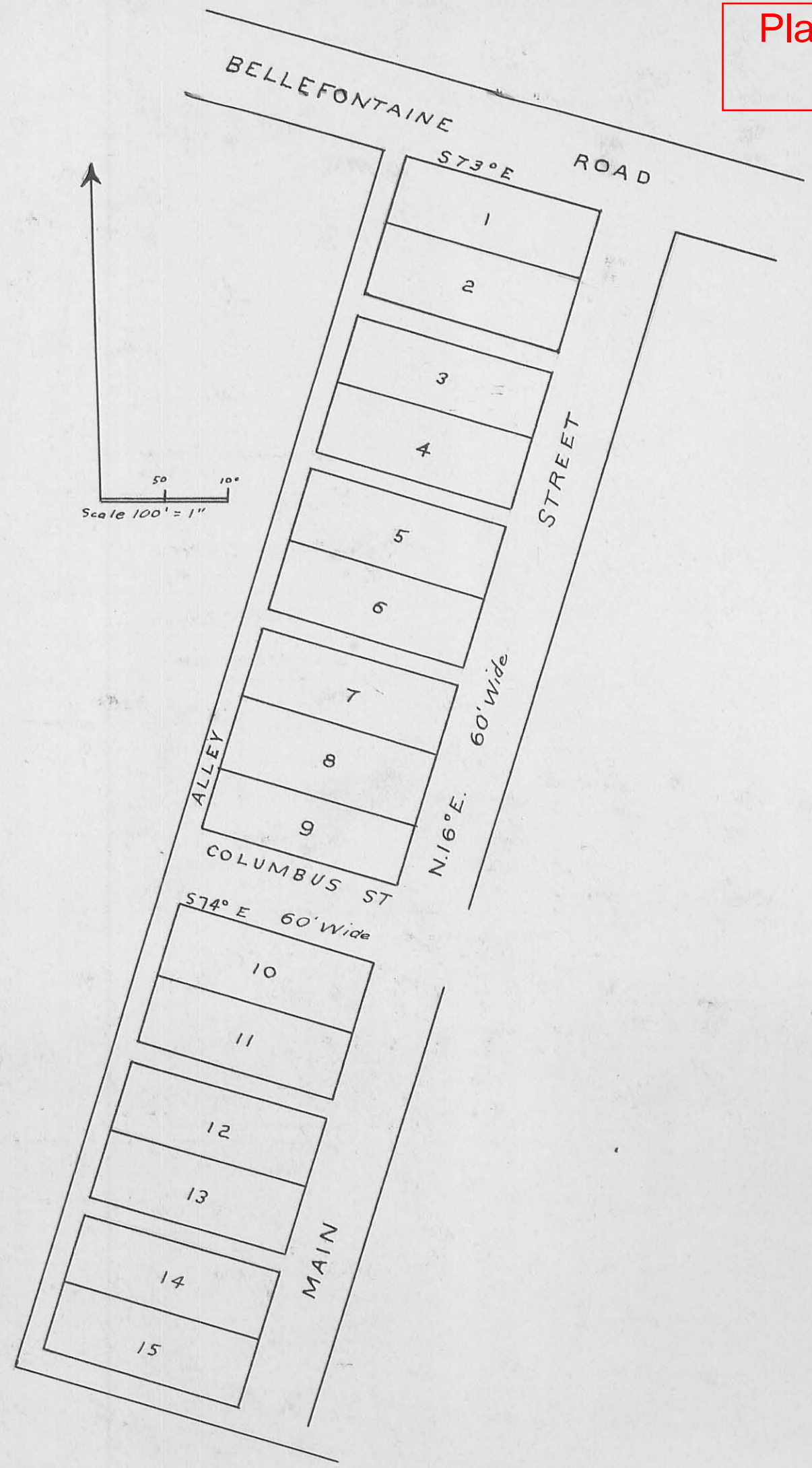
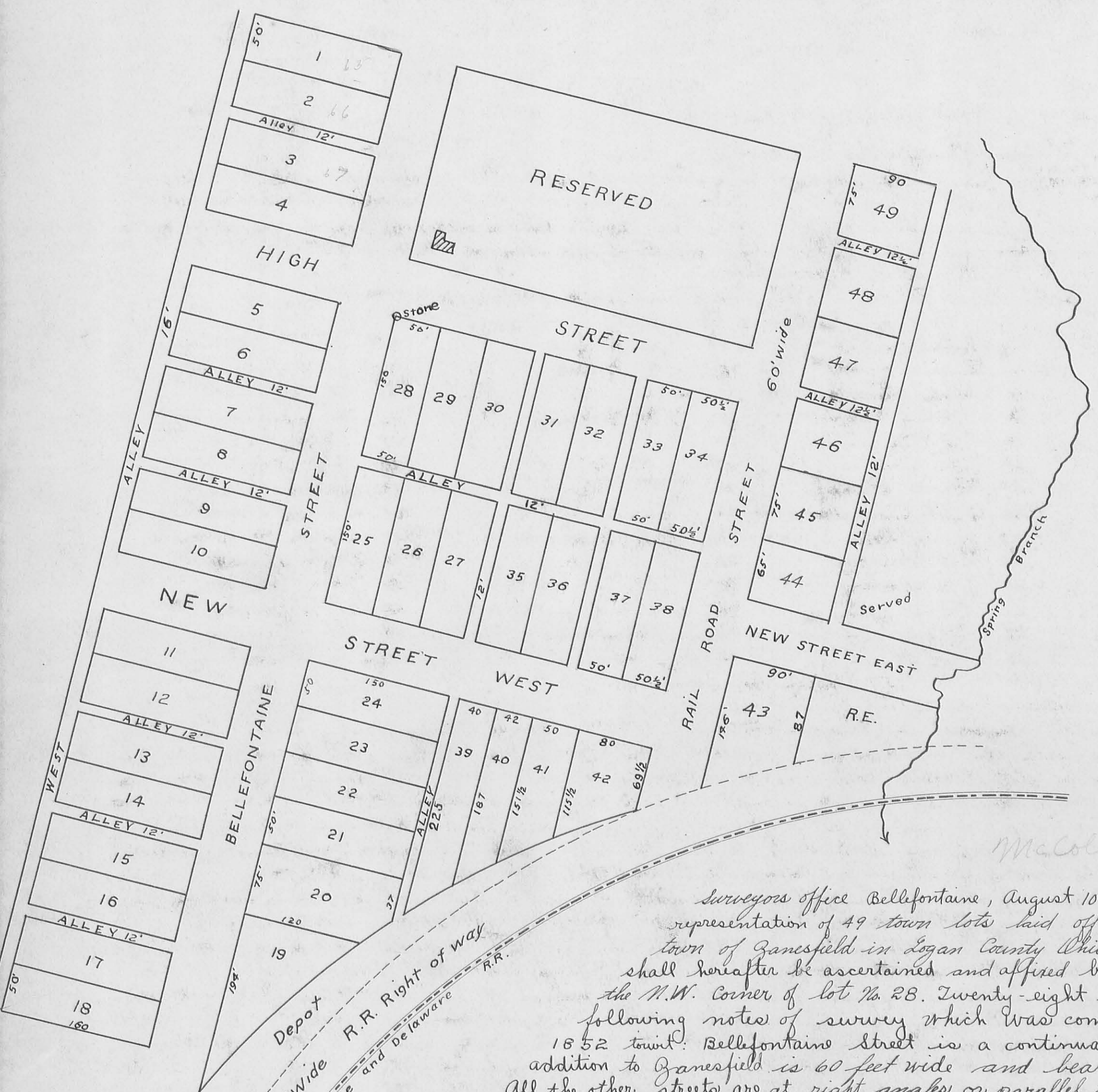
B.S. Brown - Recorder.
The State of Ohio Logan County ss.
Personally appeared before me Ebenezer Zane and Alexander Long proprietors of the above town and acknowledged the same to be their act and deed and requires the same to be admitted of Record. Given under my hand Oct 11th 1819
Received Oct 11th 1819
Recorded 14th April 1822
Samuel Newell - Recorder.
State of Ohio Logan County ss.
I, William Stough Recorder do hereby certify that the above is a true copy of the plat and notes of the town of Zanesfield Logan County Ohio, as the same is recorded in Deed Record Volume A, page 216 of Logan County Ohio.
Witness My Name Ohio 23rd day of December A.D. 1895
William Stough
Recorder Logan Co. Ohio.

The annexed plat represents McCulloch's addition to the town of Zanesfield located on James Calderwoods survey No. 3137 on the waters of Mad River and on the lands of N.G. and Elliott McCulloch Lots No. 1 to 8 inclusive front on Bellefontaine Road, 55 feet extending back 210 feet to sugar alley. Lot no. 1 fronts on Walnut alley. Lots 4 and 5 front on Green Alley. Lot no. 8 fronts on Main St. Lots no. 9 to 16 inclusive front on Columbus street 55 feet extending back to sugar alley. Lot No. 9 fronts on Main St 327 feet. Lot No. 12 fronts on Green alley 300 feet. Lot No. 16 fronts on Walnut Alley 274 1/2 feet. Lots no 17 to 24 inclusive front on Columbus street 55 feet extending back to Apple tree alley 170 feet. Lot no. 17 fronts on Walnut Alley. Lots no. 20 and 21 front on Green Alley, and Lot no. 24 fronts on Main St. Columbus Street extended is 60 feet wide and bears N 88° W. Main Street is 60 feet wide and bears N 16° 20' E. Sugar Alley is 16 feet wide and runs parallel with Main Street which bears N 73° W. Green Alley is 16 feet wide and bears N 16° E the same as the present bearing of Walnut Alley. Apple Tree Alley is 16 feet wide and is parallel with Columbus Street. There is a line stone planted at the N.E. corner of lot 24, with the North east corner thereof at the point of beginning this stone bears S 69° W 85 feet distant from the S.W. corner of Lanson Curtis dwelling house and 91 feet south of the line between Lanson Curtis and N.G. and Elliott McCulloch at a distance of 191 poles from McCulloch's N.W. corner.
I certify that the foregoing town plat is correctly laid out by a scale of 100 ft equal 1 inch from actual survey of the ground surveyed December 19 and 20 1843
John Mehan - Surveyor.

State of Ohio Logan County ss.
Personally appeared before me Nevah McCulloch an acting justice of peace within and for said County, N.G. McCulloch and Elliott McCulloch makers and proprietors of said addition to the town of Zanesfield Logan County Ohio and severally acknowledged the same to be their act and deed for the uses and purposes designated in said plat and certificate
Signed, sealed, and acknowledged before me this 23rd day of December 1843
Received for record Dec 23rd 1843
and Recorded January 6th 1844
H.B. Strother Recorder

State of Ohio Logan County ss.
I, J. M. Stough Recorder do hereby certify that the above is a true copy of the plat, notes, and dedication of McCulloch's Addition to the town of Zanesfield as the same is recorded in Vol. A, pages 504 and 505 of the Deed Records of said County. Witness My hand this 23 day of December A.D. 1895
J. M. Stough
Recorder Logan County

Plat Cab. A, Slide 199



McCulloch's Second Addition

Surveyors office Bellefontaine, August 10th 1852. The annexed plat is a correct representation of 49 town lots laid off by Jane McCulloch adjoining the town of Zanesfield in Logan County Ohio the exact location of which shall hereafter be ascertained and ascertained by reference to a stone planted at the N.W. corner of lot No 28. Twenty-eight taken in connection with the following notes of survey which was completed on the 4th day of August 1852 to wit: Bellefontaine Street is a continuation of Main Street of Tennerly's addition to Zanesfield is 60 feet wide and bears S 13 1/2° W to the depot ground. All the other streets are at right angles or parallel to Railroad Street is 60 feet wide High Street is 60 feet wide and extends from West to Rail Road Street. Rail Road Street is 60 feet wide and extends from the north of lot no 49 to the Rail Road ground. New Street West extends from West Alley to Railroad Street and is 60 feet wide. New Street East extends from Rail Road Street to Spring Branch East line of Jane McCulloch's land. The alleys are all twelve feet wide except West Alley which is 16 ft wide. Lots 1 to 8 inclusive front 50 feet on Bellefontaine St. by 160 feet back. No 9 and 10 front 44 1/2 feet by 160 feet back. No 11 to 18 front 50 feet by 160 feet back. Lot no 19 is 124 feet West and 120 feet North. Standing on depot ground. No. 20 is 75 feet front on Bellefontaine St. by 120 feet back on the south and 150 feet on the North. Lots No. 21 to 24 inclusive front on Bellefontaine St 50 feet by 150 feet back. No 25, 26, and 27 front 50 feet on New Street West by 150 feet back. No 28, 29 and 30 front 50 feet on High Street by 150 feet back. No 31, 32 and 33 front 50 feet on High Street by 150 feet back. No 34 fronts 50 1/2 feet on High Street by 150 feet back. No 35, 36 and 37 front 50 feet on West Street West by 150 feet back. No 38 fronts 50 1/2 feet on New Street West by 150 feet back. No 39 fronts 40 feet on New Street West by 225 feet on the West and 87 feet on the east back. No 40 fronts 42 feet on the same by 187 feet on the west and 151 1/2 on the East back. No 41 fronts 50 feet on same by 151 1/2 feet on west and 115 1/2 on the east back. No 42 fronts 80 feet on the same by 115 1/2 on the west and 69 1/2 on the east back. All of which block of Lots No 39 to 42 inclusive bind on depot ground. No 43 fronts 146 feet on Rail Road Street and 90 feet on New Street East binding on Rail Road ground and having 87 feet on east. No 44 fronts 65 feet on Rail Road Street by 90 feet back. No 45 to 49 inclusive front 75 feet on Rail Road Street by 90 feet back. To the correctness of which survey Plat and Notes I do

hereby certify know all men, that we Jane McCulloch and Charlotte McCulloch his wife of the County of Logan and the State of Ohio have caused to be laid off a series of town lots adjoining the town of Zanesfield in the county and state aforesaid which shall be known and designated as McCulloch's Second Addition to Zanesfield which is fully described and set forth by the within plat and notes of survey and we do hereby release and quit claim to the public, all the streets and alleys therein set forth to be used as public Highways forever, according to the meaning and intent of the statute of this state in such cases made and provided. In testimony whereof we have hereunto set our names and seals this 1st day of October AD 1852

Signed and sealed in the presence of
 Samuel J. Crew
 Notary Public

State of Ohio Logan County ss:
 Before me Samuel J. Crew, a justice of peace in and for said county personally appeared the above named Jane McCulloch and Charlotte McCulloch, his wife, and acknowledged the signing and sealing of the above instrument to be their voluntary act and deed for the uses and purposes therein named and set forth and the said Charlotte McCulloch wife of said Jane McCulloch, being by me examined separately and apart from her said husband, and the contents of said instrument being by me made known to her, she then declared that she did voluntarily sign, and seal, and acknowledge the same and that she is still satisfied therewith, this 1st day of Oct. AD. 1852

Rec'd for Record Oct 6th
 Recorded Oct 16th 1852

William Nuwell, Recorder.
 The State of Ohio, Logan County ss:
 I, William Stough, Recorder, do hereby certify that the above is a true copy of the plat, notes, and dedication of McCulloch's Second Addition to the town of Zanesfield, Logan County, Ohio and same is recorded in Volume X pages, 156 and 157 of the Deed Records of said county
 Witness my hand this 26th day of December AD. 1895

Jane McCulloch (Sd)
 Charlotte McCulloch (Sd)
 Surveyors L. C. O.

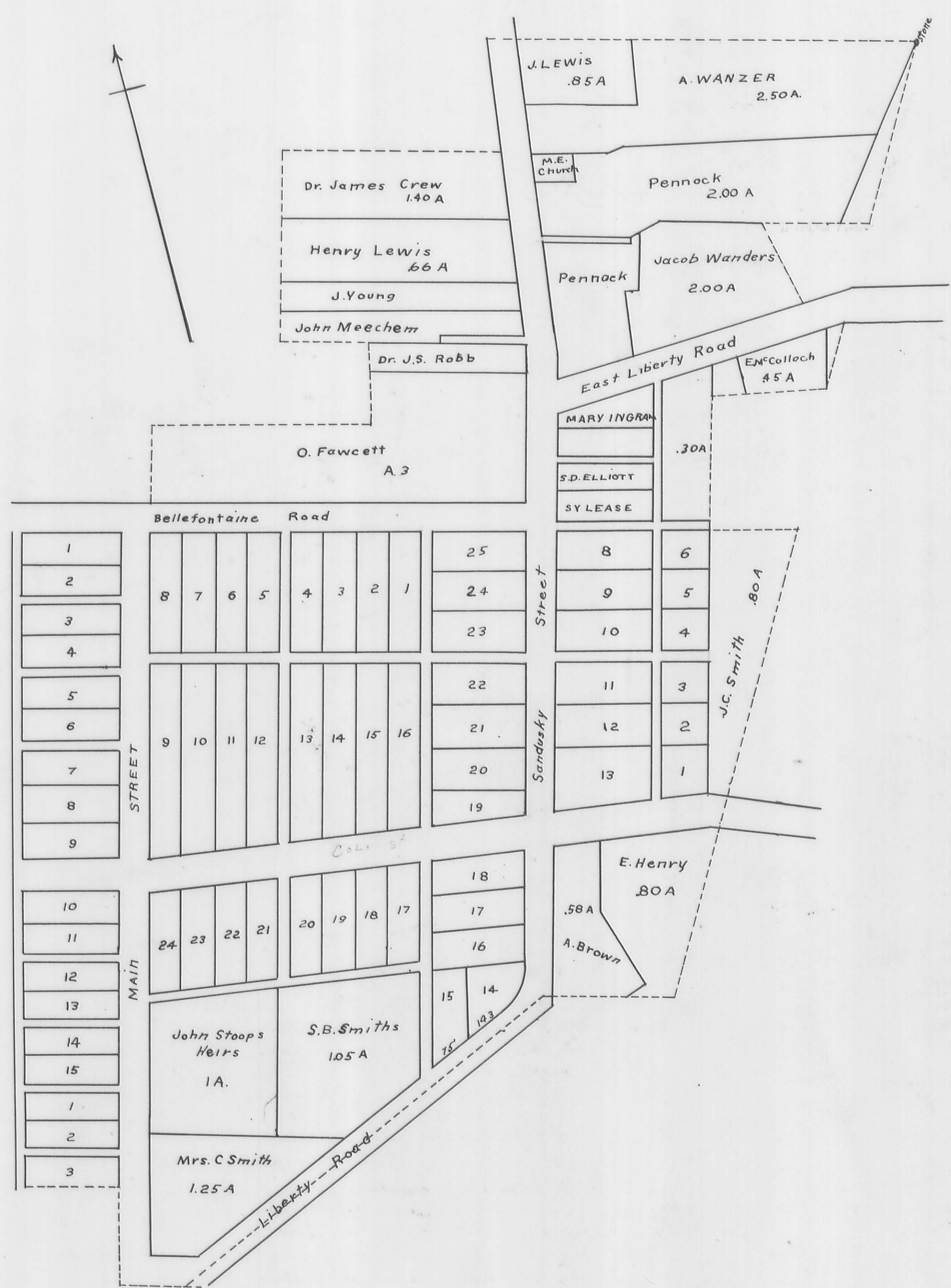
The annexed plat represents fifteen lots with alleys between as represented on plat and Columbus Street extended to the Western Alley. The lots are fifty-five feet front extending back one hundred and sixty feet. The alleys are all sixteen feet wide
 Surveyed for Joseph L. Tennerly Sept 30th 1851
 John Macken - Surveyor.

The State of Ohio Logan County ss:
 Before me Samuel J. Crew, a Justice of Peace, in and for said county personally appeared Joseph L. Tennerly who acknowledged the laying out and establishing the foregoing town plat, called Tennerly's addition to the town of Zanesfield and hereby gives to the public the streets and alleys therein represented as public streets and highways forever
 In testimony whereof I have hereunto subscribed my name the day and year above written Sept 30th 1851
 Received for Record Sept. 30th 1851
 Wm. Nuwell - Recorder
 Samuel J. Crew - J.P. (Sd)

The State of Ohio Logan County ss:
 William Stough, Recorder, do hereby certify that the above plat and notes of Tennerly's Addition to Zanesfield is a true copy from the Deed Records Volume 10, page 481 of Logan County Ohio.
 Witness my hand this 26th day of December 1895
 William Stough - Recorder
 Logan Co. Ohio

ZANESFIELD INCORPORATION

Plat Cab. A, Slide 201



To the commissioners of Logan County, State of Ohio:
 Your petitioners inhabitants of the town of Zanesfield, county and state aforesaid respectfully request that you will grant their request asking that the town of Zanesfield may be incorporated according to the laws of the State, regulating incorporated villages including territory with limits and bounds according to the plat and survey accompanying this petition made by the county surveyor March 16th 1867.

Names of Incorporators:
 S. S. Elliott, J. S. Robb, Ira Brown, J. C. Smith and George Pennock.

Petitioners Names:

1. J. C. Smith	15 Samuel Breason	29 P. A. Rogers	43 Robt. Williams
2. S. A. Conover	16 Amos Taylor	30 S. J. Rogers	44 W. L. Brown
3. Chas. Johnson	17 H. M. Clingerman	31 H. V. Owen	45 S. D. Elliott
4. Ira Brown	18 S. M. Thompson	32 G. R. Ware	46 S. B. Thomas
5. John Marshall	19 F. M. Clamhan	33 B. S. Scott	47 J. C. Heatt
6. Michael Long	20 C. M. Chiver	34 J. A. Wait	48 J. S. Wondra
7. Foreman Swan	21 Elazer Stanley	35 John Brown	49 Abraham Wanzler
8. Joshua M. Raman	22 W. W. Dunaway	36 R. Counter	50 Lea Pennock
9. John C. Clingerman	23 Milton Cerbe	37 S. W. Cushman	51 Samuel Baldwin
10. John L. Cooper	24 F. B. Draper	38 F. F. Pape	52 Robt. Dunson
11. J. A. Wiley	25 J. J. Reams	39 J. E. Reams	53 John Cowan
12. Abraham Land	26 J. H. eyes	40 James Edwards	54 Robt. Jacobs
13. Stephen J. Smurby	27 Mathias Copland	41 S. B. Smith	55 Robt. Ingram
14. Chas. H. Cole	28 John Hayes	42 B. Johnson	56 S. S. Baldwin
	57 Henry Everingham		

Description of the Corporation of Zanesfield, Ohio.
 Beginning at a stone NE. corner to A Wanzers land thence S. 30° W. 17 poles to a post east of the NE. to Jacob Wonders land thence with the north line of Wonders land N 73 1/2° W 170 feet to a post; thence S. 1/2° W to a post in the north line of the East Liberty road and 90 feet west of the center of a road running northward thence with said road eastward 55 feet to a post. Thence S. 30° W 10 poles to a post, near the S.E. corner of C. M. Collocks land thence with the south line thereof to a post 80 feet east of the north and south alley of the original town of Zanesfield thence parallel with said alley and southward to the NE. corner of lot No. 6 of said town; thence with the N. line of J. C. Smiths land S 73 1/2° E 140 feet to a post; thence S 30° W 45 7/8 poles to a post in a prairie; thence N 74° W 16 poles to a stone in the road leading from Zanesfield to West Liberty O. thence with said road S 69 1/2° W 44 7/8 poles to a stone; thence N. 74° W. 11 1/2 poles to a stone in the west side of Main street, in said town of Zanesfield; thence with the west side thereof N. 16 1/2° E. to a post. S.E. corner to lot No. 3 in M. Collocks second addition to said town; thence with the south line thereof N 74° W. 20 feet beyond the S.W. corner thereof. thence N 6 1/2° E to a post in the north side of the Bellefontaine road; thence with said road N 74° E 245 feet to a post in the east line of Main street. thence N 16 1/2° E 7 7/8 poles to a post in O. Fawcetts land; thence S 74° E to a post from which the S.W. corner to J. S. Robbs lot bears S 16 1/2° W thence N 16 1/2° E to the N.W. corner of said Robbs lot; thence with the S. line of John Meechans lot N 74° W to the S.W. corner thereof. thence N 16 1/2° E to a post from which the S.W. corner to Dr. Crews lot bears S. 16 1/2° W 10 poles; thence S 74° E 22 poles to a stone in the west side of Sandusky street in said town. thence with said street N 9° E 12 poles to a stone. thence with the N. line of J. Lewis land and the N. line of A. Wanzers land S. 73° E 44 poles to the place of Beginning
 March 18th 1867

Notice:— A petition was presented by the citizens of Zanesfield Logan Co. Ohio to the commissioners of said county in their march session, asking for the incorporation of the village of Zanesfield, said petition together with plat and description is on file in the Auditors office in Bellefontaine. The commissioners have appointed the fifth day of June 1867 at the Auditors office in Bellefontaine for the hearing of said petition
 J. S. Robb, George Pennock, Ira Brown, S. S. Elliott, J. C. Smith
 Incorporators

April 12th 1867
 State of Ohio, Logan County ss:
 J. Q. A. Campbell, being sworn says the annexed notice was published six consecutive weeks after the 12th day of April 1867 in the Bellefontaine Republican news paper printed and of general circulation in said county
 sworn to and subscribed before me by the said J. Q. A. Campbell this 5th day of June A.D. 1867
 Philander Jones, Justice of Peace.

Order of the commissioners of Logan County, Ohio, on the within petition made this 5th day of June 1867. The board of Commissioners after hearing the within petition being satisfied that at least 50 qualified voters reside within the limits described therein and that the petition has been signed by a majority of them. That said limits are accurately described in the petition and plat annexed and that the name proposed is proper and sufficient to distinguish it from others of like kind in the state and deeming it right and proper that said petition shall be granted it is hereby ordered that the incorporated village is named and described in the within petition may be organized
 Received June 6th ad
 Recorded June 11th 1867
 John Shurr, Recorder & Co. O.

C. S. Brooks }
 J. A. Pool } Commissioners
 Bently Williams }
 of Logan Co. Ohio.

State of Ohio Logan County ss:
 William Stough, Recorder Logan County Ohio do hereby certify that the above plat and proceedings is a true copy of the same in the matter of incorporation of the village of Zanesfield in Logan County Ohio, as the same is recorded in plat book A page 12 of the plat records of said county
 Witness My official signature this 4th day of May AD. 1896
 William Stough
 Recorder, Logan County Ohio.