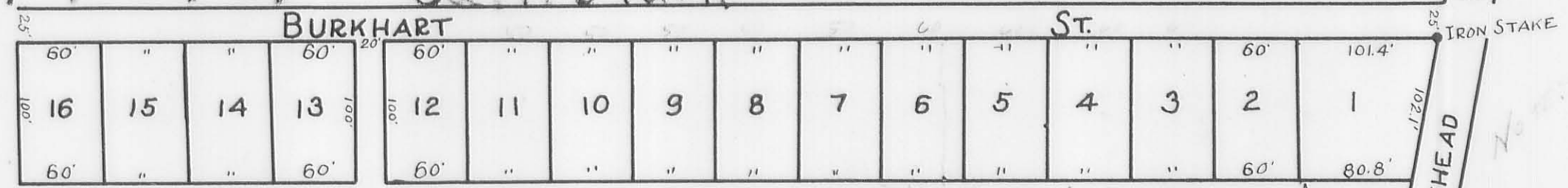


SIESTA PARK ADDITION

RUSSELL POINT

*(NOTE) See Page 43 - New Number
Cains Park*



TOTAL AREA OF ADDITION IS 2321 ACRES

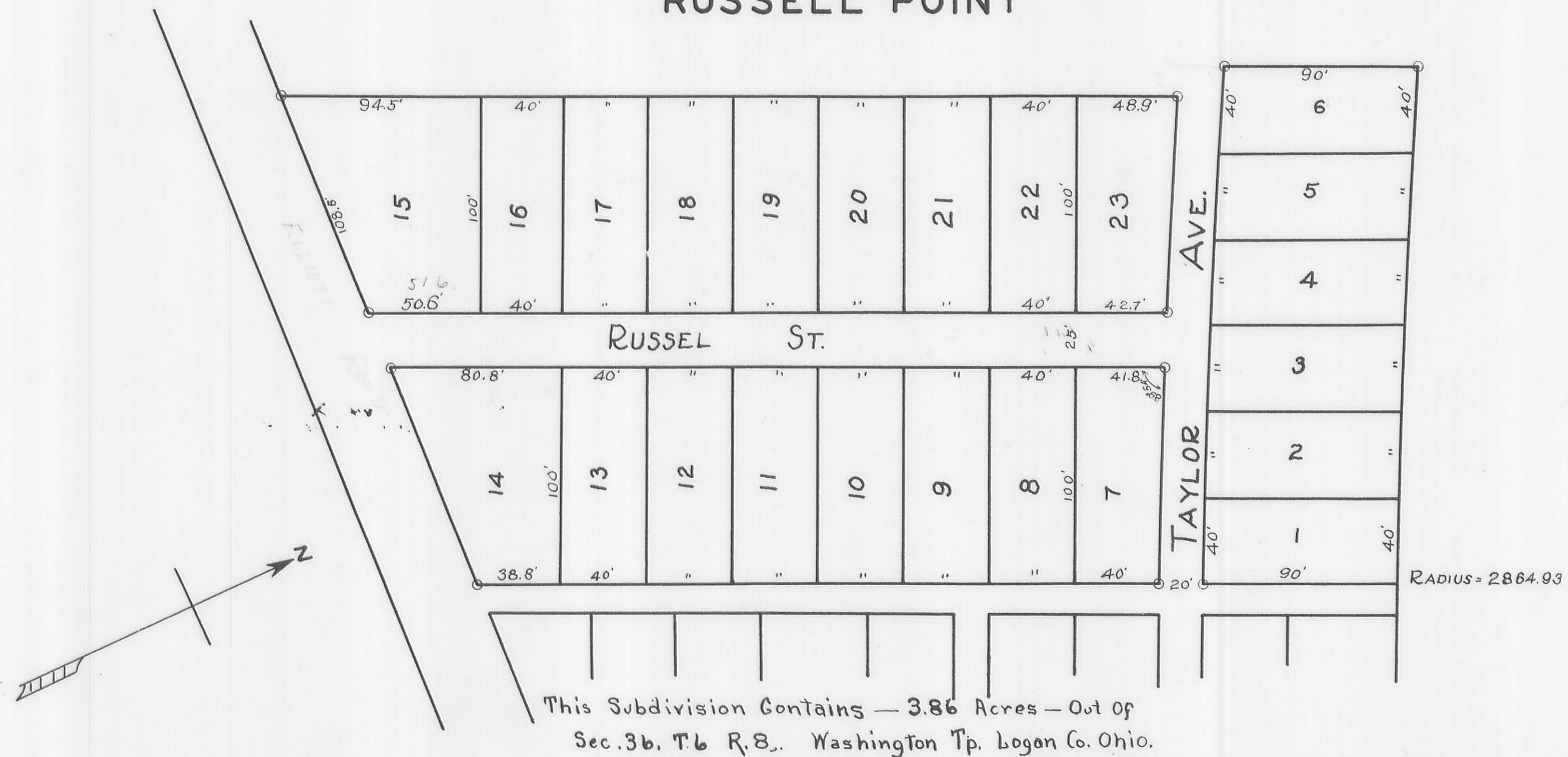
Transferred, Oct. 19th 1911.
J. S. Davis, Auditor, Logan Co. Ohio.
Filed for Record, October 14th 1912.
Recorded October 16, 1912.
Henry Kemper, Recorder, Logan Co. Ohio.

SCALE 1"=100'

Plat Cab. A, Slide 141

KROUSKOP SUBDIVISION

RUSSELL POINT



This Subdivision Contains - 3.86 Acres - Out of
Sec. 3b, T. 6 R. 8., Washington Tp. Logan Co. Ohio.

Dedication.

Know all men by these presents that I, John Krouskop, owner of the land embraced in the accompanying plat do hereby certify that said plat is a true representation of the same, and we do hereby dedicate the streets shown on the plat to the public use and benefit forever.
Witness our hand this 3rd day of June, 1921
John Krouskop.

Acknowledgement.

State of Ohio, Logan County.
Be it remembered, that on this 4th day of June 1921, before me a Notary Public in and for said County, personally came John Krouskop, and acknowledged the signing and sealing of said plat to be their voluntary act and deed for the use and purpose therein mentioned.
In testimony whereof I have subscribed my name and affixed my official seal.
Edward Killison,
Notary Public for Logan Co. Ohio

Certificate.

I hereby certify that the accompanying plat is a true and correct representation of the Krouskop Subdivision, Russell Point, Ohio.
J. A. Montgomery,
Deputy County Surveyor.

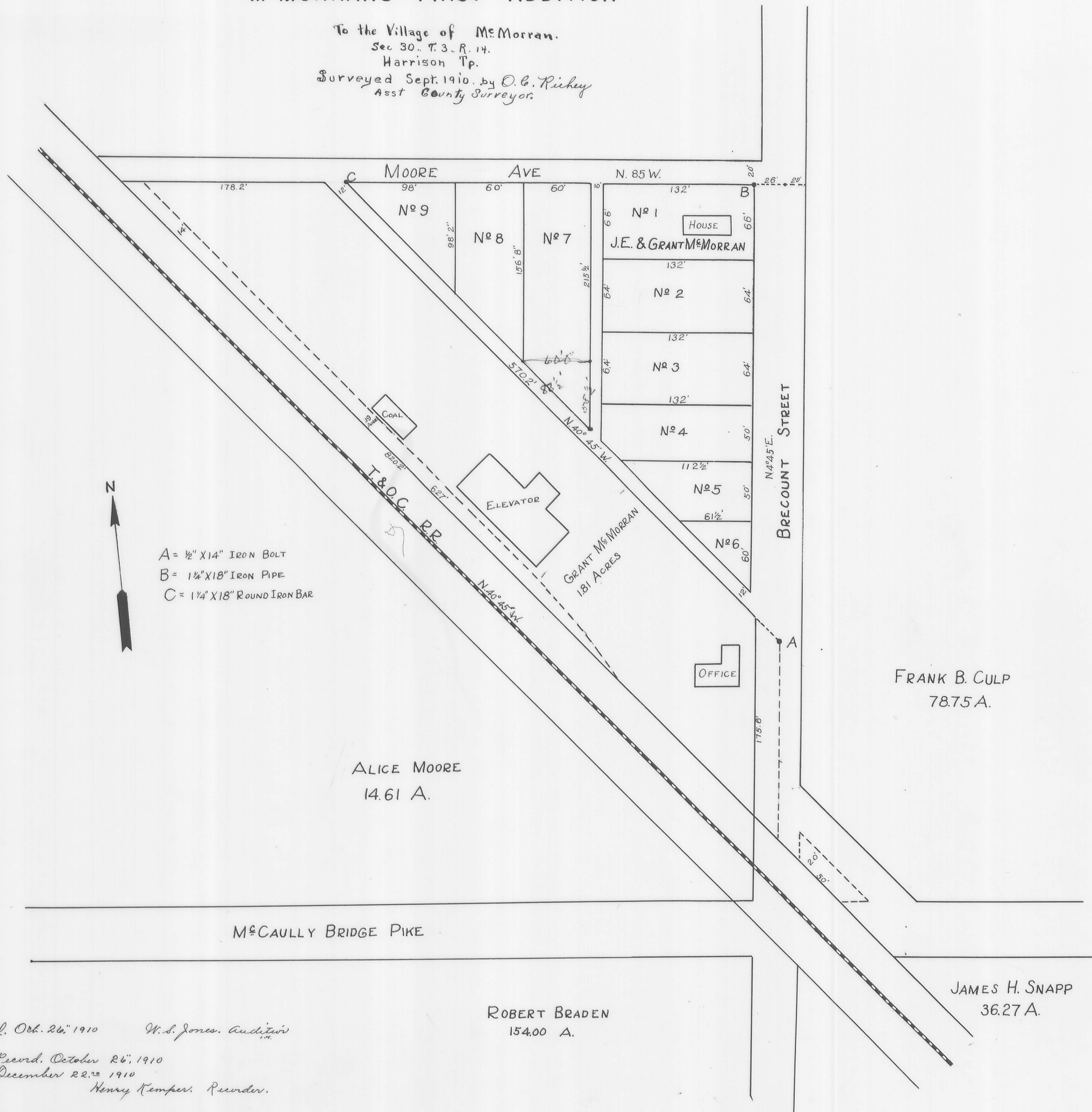
Approved, R. M. Painter,
H. E. Knight,
A. B. Harker,
County Commissioners.

Transferred, June 4, 1921.
H. V. Corbett,
Auditor S.S.

Filed for Record June 9, 1921, at 1.40 P.M.
Recorded June 10, 1921, Book B, Vol. 2, page 26.
R. M. Painter,
Recorder.

M^cMORRANS FIRST ADDITION

To the Village of McMorran.
Sec 30. T. 3. R. 14.
Harrison Tp.
Surveyed Sept. 1910. by *O. G. Riehey*
Asst County Surveyor.



A = 1/2" X 14" IRON BOLT
B = 1 1/4" X 18" IRON PIPE
C = 1 1/4" X 18" ROUND IRON BAR

ALICE MOORE
14.61 A.

ROBERT BRADEN
154.00 A.

FRANK B. CULP
78.75 A.

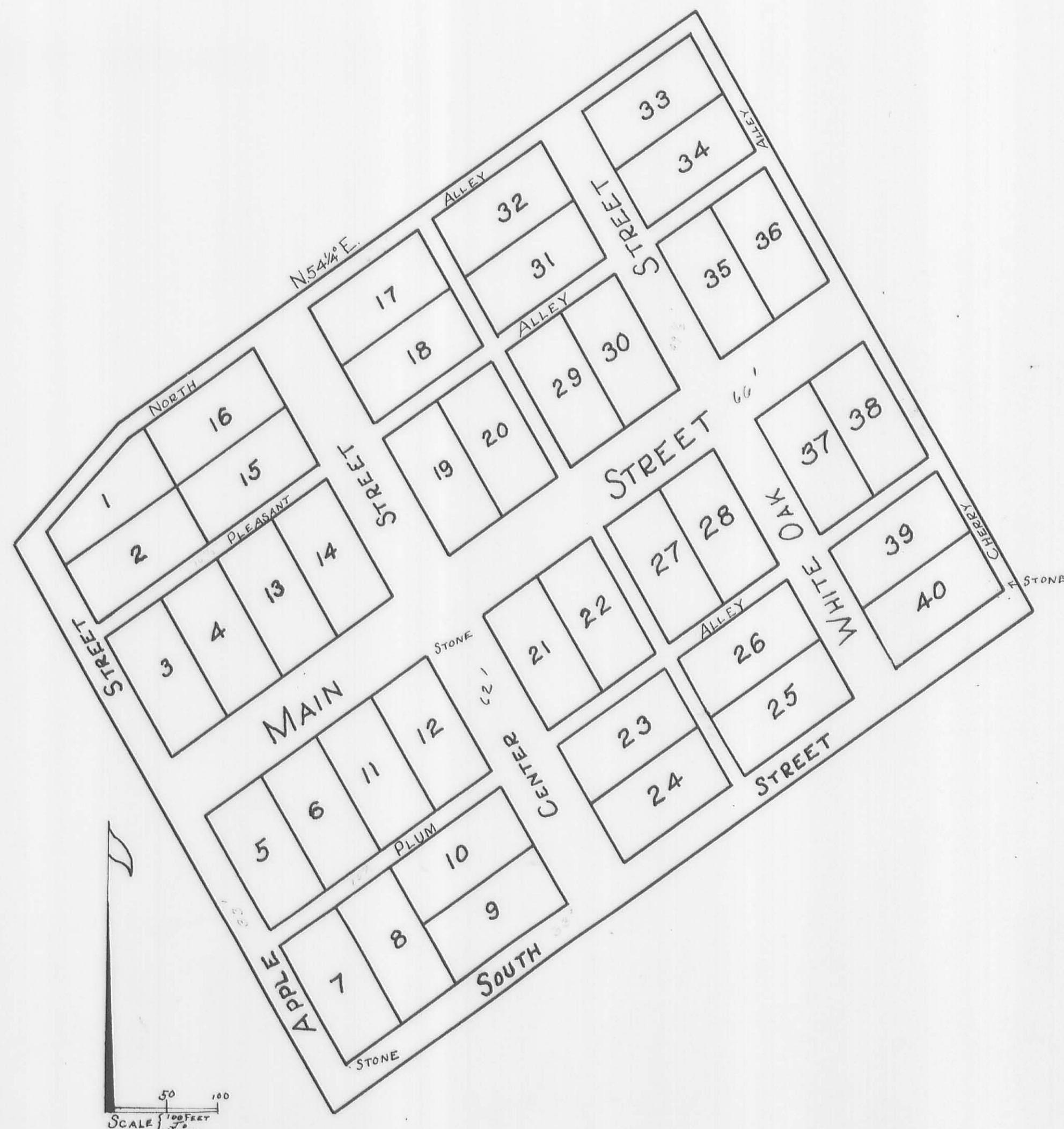
JAMES H. SNAPP
36.27 A.

Transferred, Oct. 26, 1910 *W. S. Jones, Auditor*
Filed for Record, October 26, 1910
Recorded December 22, 1910
Henry Kemper, Recorder.

The original of this page is blank or missing.

ORIGINAL PLAT OF LOGANSVILLE

Plat Cab. A, Slide
143

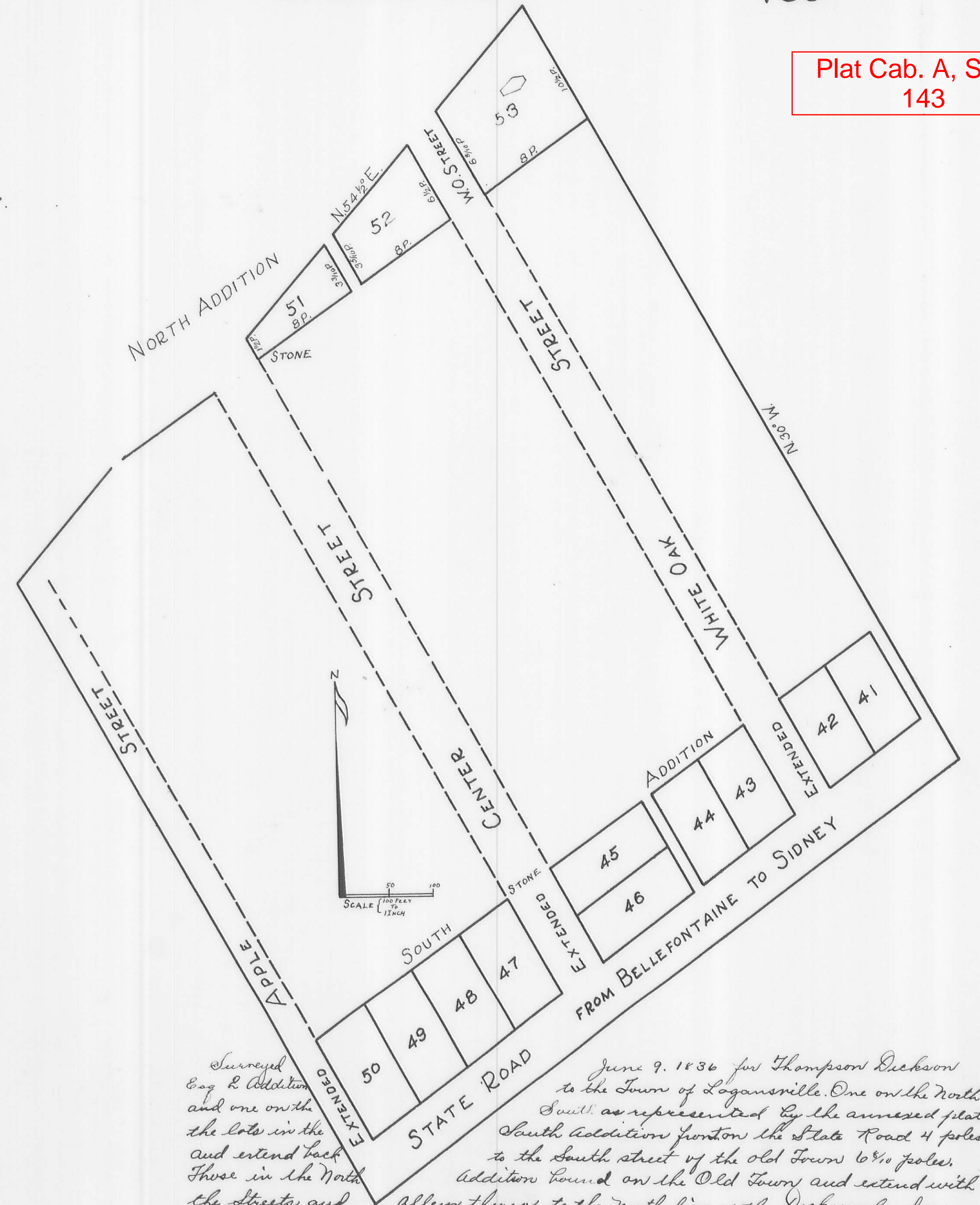


Notes:— The courses of the Streets and alleys are N 30° W. and N. 54 1/2° E. The Alleys are 16 1/2 feet wide. Main Street is 60 feet wide. Center Street is 62 feet wide. White Oak Street is 49 1/2 feet wide. Apple and South Streets are each 33 feet wide. Lot no 1 fronts on Apple Street 33 feet and extends back and joins the West end of Lot no 16. 66 feet wide. all other lots are 132 feet by 66 feet. or 8 by 4 poles. contains 32 square poles. Located and situated on Fractional Section 15. Town 2. Range 14. M. R. S. in Logan County, Ohio, to be designated and known by the name of Logansville. There is a stone planted at the N.E. corner of Lot no. 12. The S.E. corner of lot no 7. and at the S.E. corner of lot no. 40. The plat is laid down by the scale of 100 feet to the inch. I do hereby certify that the above plat is correct and laid down from actual Survey made by me correctly as I truly believe
Mar. 15, 1832. James W. Marmont, Surveyor of Logan County.

The State of Ohio, Logan County, ss.
Be it remembered that on the 17 day of March A.D. 1832. personally appeared before me, the undersigned, an acting Justice of the Peace, within and for said County, Thompson Dickson, Proprietor of the Town of Logansville, in the County aforesaid of which the foregoing is a correct plat and description certified by the County Clerks of said County and acknowledged that he executed the same for the uses and purposes therein contained and expressed and desired that the same may be admitted to record according to law.

Given under my hand and seal, the day and year aforesaid.
Rec'd and Recorded 19th March 1832. B. S. Brown, Recorder }
J. S. Dyer Collock Justice of the Peace

The State of Ohio, County of Logan, ss.
I, William Stough, Recorder, do hereby certify that above is a true copy of the plat and notes of the Town of Logansville Logan County Ohio, as the same is recorded in Volume D. page 234. of the Deed Records of Logan County, Ohio.
Witness my hand this 1st day of January A.D. 1896.
William Stough Recorder, Logan Co. Ohio.



Surveyed June 9, 1836 for Thompson Dickson to the Town of Logansville. One on the North and one on the South as represented by the annexed plat South Addition front on the State Road 4 poles to the South street of the old Town 6 1/2 poles. Addition bounded on the Old Town and extend with the streets and alleys thereof to the north line of the Dickson land as marked on the plat. Two stones were planted marked on the plat in each Addition, Lot no. 58 was surveyed for a Graveyard. lot no 45 and 46 front on Center Street and extend back to the Alley 8 poles. width 3 1/2 poles. I certify the foregoing to be a true description of survey by me made as aforesaid, June 30, 1836.

Jacob T. Williams }
J. K. Baldwin }

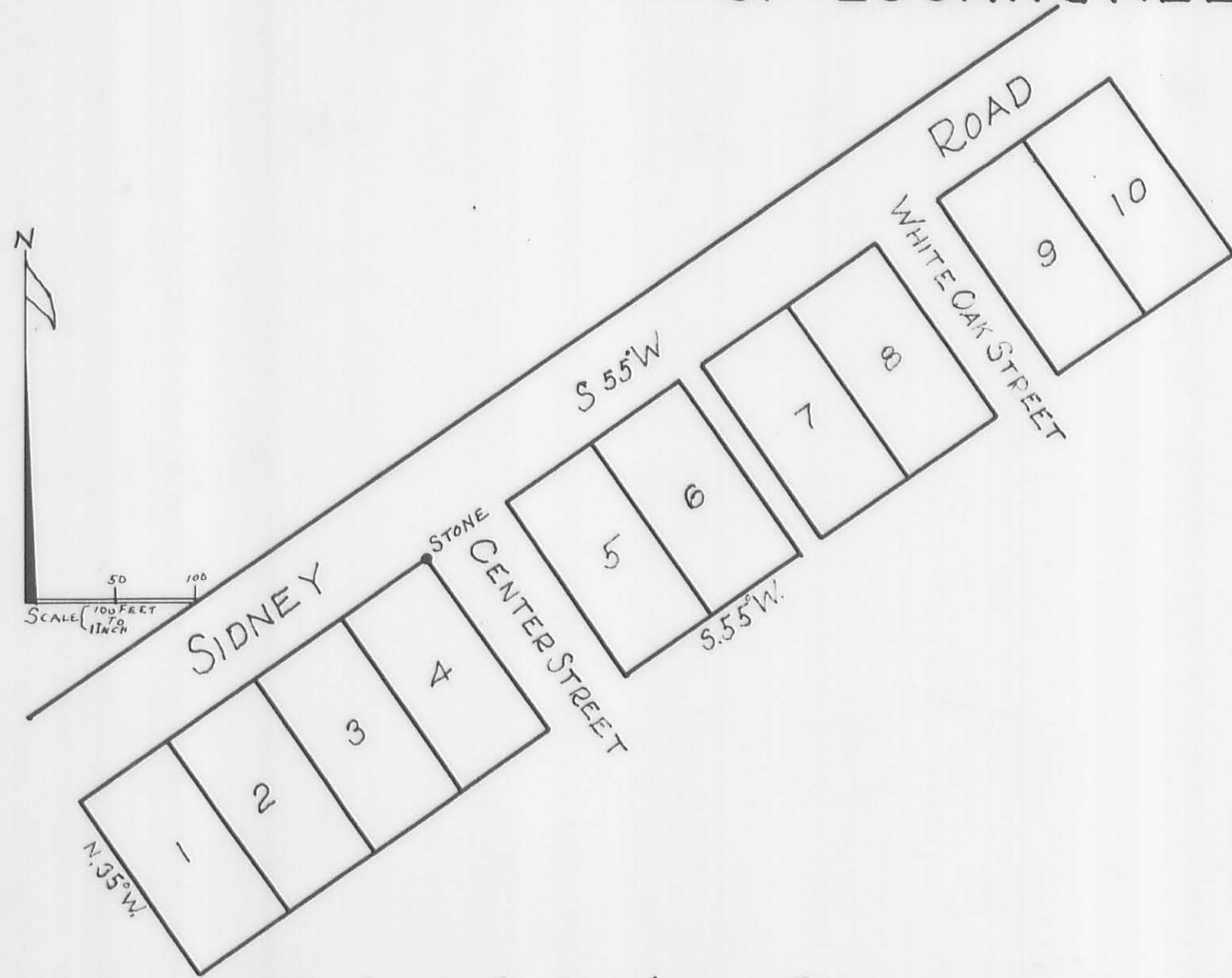
Dan Hopkins County Surveyor & C.
Thompson Dickson
Cynthia Dickson

I, James K. Baldwin, a Justice of the Peace in the County of Logan do hereby certify that Thompson Dickson and Cynthia, his wife, came before me and acknowledged the above plat to be their act and deed for the purposes therein expressed, agreeable to said plat and Cynthia his wife being examined by me separate and apart from her said husband further saith that she is well satisfied therewith. The signing and sealing of the above plat, Given under my hand this 23rd day of July 1836.
Rec'd and Recorded September 29, 1836 H. B. Strother, Rec. des J. K. Baldwin

State of Ohio, Logan County, ss.
I, William Stough, Recorder do hereby certify that the above is a true copy of the plat and notes of the North and South Additions to the Town of Logansville, Logan County, Ohio as the same is recorded in Volume H. page 190 and 191. of the Deed Records of said County.
Witness my hand this 1st day of January A.D. 1896
William Stough, Recorder Logan Co. Ohio.

SOUTH ADDITION TO SOUTH ADDITION OF LOGANSVILLE

Plat Cab. A, Slide 143



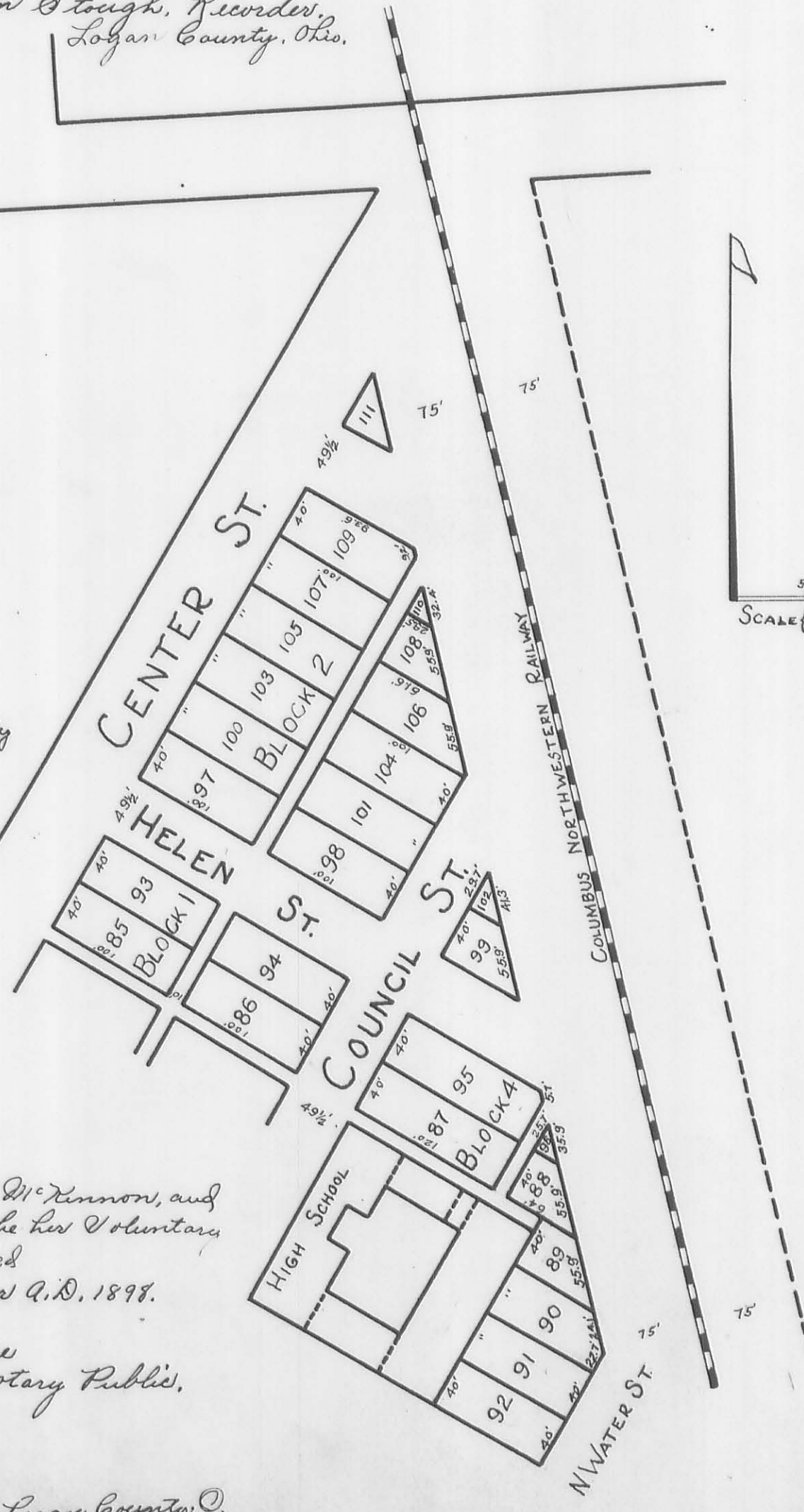
Addition to South Addition to Logansville made September 13, 1838, by John Dickson...

The foregoing is a true Copy of Survey made by me aforesaid Dan Hopkins C.S. & L.C.

The State of Ohio, Logan County, ss. J. Tompson Dickson, a Justice of the Peace within and for the County aforesaid...

The State of Ohio, Logan County, ss. I, William Stough, Recorder do hereby Certify that the above is a true Copy of the Notes and Plat of the Addition to the South Addition to the Town of Logansville...

LOTTIE H. Mc KINNON'S ADDITION LEWISTOWN



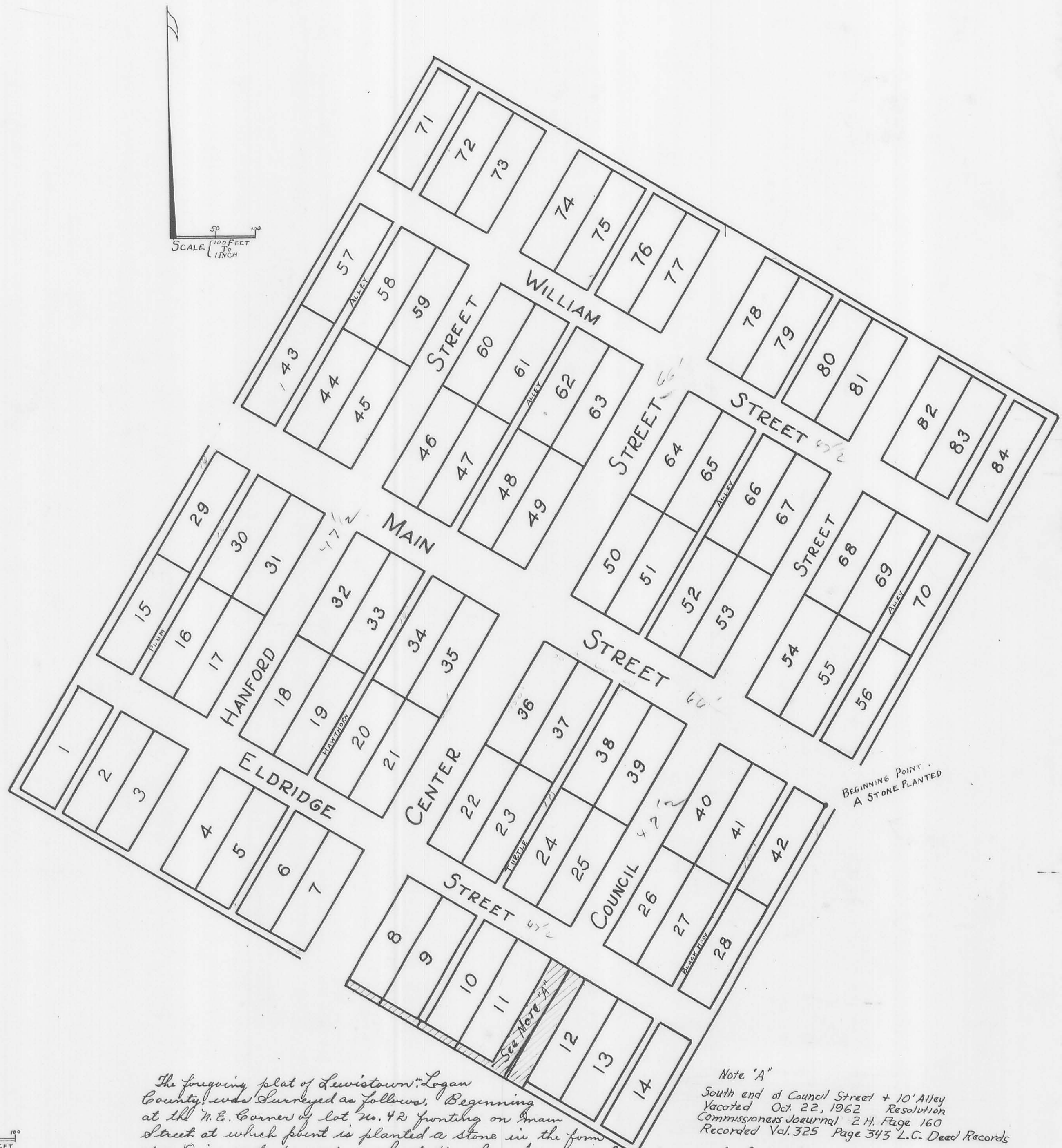
Certificate: I, the undersigned Engineer, do hereby Certify that this plat is a correct representation of Lottis Hanford McKinnon's Addition to the Village of Lewistown, Logan County, Ohio...

Dedication: I, Lottis H. McKinnon, do hereby dedicate to the Public forever all the streets and alleys contained and represented in the accompanying plat for the purposes set forth.

State of Ohio, Logan County, ss. Before me a Notary Public, personally came Lottis H. McKinnon, and acknowledged the signing of the foregoing dedications to be her voluntary act and deed...

Transferred, Sept 13, 1898. Received September 13, 1898 at 3.45 O'clock P.M. Recorded September 14, 1898.

ORIGINAL PLAT OF LEWISTOWN



The foregoing plat of Lewistown, Logan County, Ohio, was surveyed as follows: Beginning at the N.E. Corner of lot No. 42...

I Certify the above to be a true return of the Survey of the Town of Lewistown as surveyed by me on the Application of Henry Hanford, Proprietor, Surveyed Aug. 6 and 7, 1833!

State of Ohio, Logan County, ss. I, Robert Patterson a Justice of the Peace in and for the County aforesaid do hereby Certify that Henry Hanford, Proprietor of the Town of Lewistown in the County of Logan...

State of Ohio, Logan County, ss. I, William Stough, Recorder, do hereby Certify that the above is a true copy of the plat and Notes of the Town of Lewistown, Logan County, Ohio...

The original of this page is blank or missing.

The original of this page is blank or missing.

Plat Cab. A, Slide 145



Dedication:
 This is to Certify that Charles Nicholson, owner of the above property herein described caused the making of the accompanying plat and does hereby dedicate to the Public use and convenience the streets and alleys therein shown.
 Charles Nicholson, Owner.

State of Ohio, Logan County, ss.
 Be it remembered that on this 23 day of April, A.D. 1917, before me the subscriber a Notary Public in and for said County, personally came the above named Charles Nicholson, the grantor in the foregoing plat read and acknowledged the signing of the same to be his voluntary act and deed for the uses and purposes therein mentioned.

In Testimony whereof, I have hereunto subscribed my name and affixed my official seal on the day and year aforesaid.
 J. M. Frey, Notary Public

To the Commissioners of Logan County, State of Ohio.
 The Village of Lake View respectfully represents that by an ordinance duly passed by its Council on the 30 day of March 1917, the following territory, situated in Stokes Township, Logan County, State of Ohio, being a part of the south half of the North East quarter of Section 34, Town 6 Range 8, Commencing at an iron stake at the North West corner of said land and seven feet west of the center of the Newmarket and New Hampshire Pike; thence in South Easterly direction 73.8 rods to an iron stake; thence East to the West bank of the big Slough ditch; thence with the West bank of the big Slough ditch in a North Easterly direction 84.5 rods; thence West 74.4 rods to post; thence South 8 rods; thence West 10 rods to place of beginning, containing 3 3/4 A. more or less.

Was authorized to be annexed to said Village.
 An Accurate Map of which territory is here to attached
 and said Village respectfully petitions that said territory may be annexed to said Village.
 Village of Lake View, Logan County, Ohio
 By E. L. Frey, Agent.

Corporation line as extended March 30, 1917
 Copied from Original Ordinance November 2nd 1923
 Sam A. Carter, Recorder

Approved: 4/30 1917
 J. M. March, Pres.
 A. M. Kenick
 W. A. Bell } By Board of Commissioners
 Logan County, Ohio.

Surveyors Certificate:
 The Annexed plat is a correct representation of Charles Nicholson's Addition to the Township of Stokes, Logan County, Ohio in sec 34, Town 6, Range 8, surveyed by me, April 3, 1917, containing 50.55 acres of land all measurements are given in feet and tenths. Red line shows extended Corporation as granted by County Commissioners June 10, 1917.
 J. C. Mann, Surveyor
 June 10, 1917. J. C. Mann, Eng.
 Approved by the Town Council of Lake View Ohio 1919. E. Liska, Newshier, Mayor.
 Transferred June 5th 1923. W. W. Corbit, Auditor; William A. Corbit, Deputy.
 Rec'd for record November 2, 1923
 Provided November 2, 1923, in Plat Book B, Volume 8.
 Sam A. Carter, Recorder
 O. W. Coffey, Auditor, Logan County, Ohio.

Transferred 7-30-1917.
 Rec'd for Record April 30 1917 at 10:30 P.M.
 Received May 10, 1917. Robert S. Lippencott, Recorder, Logan County, O.

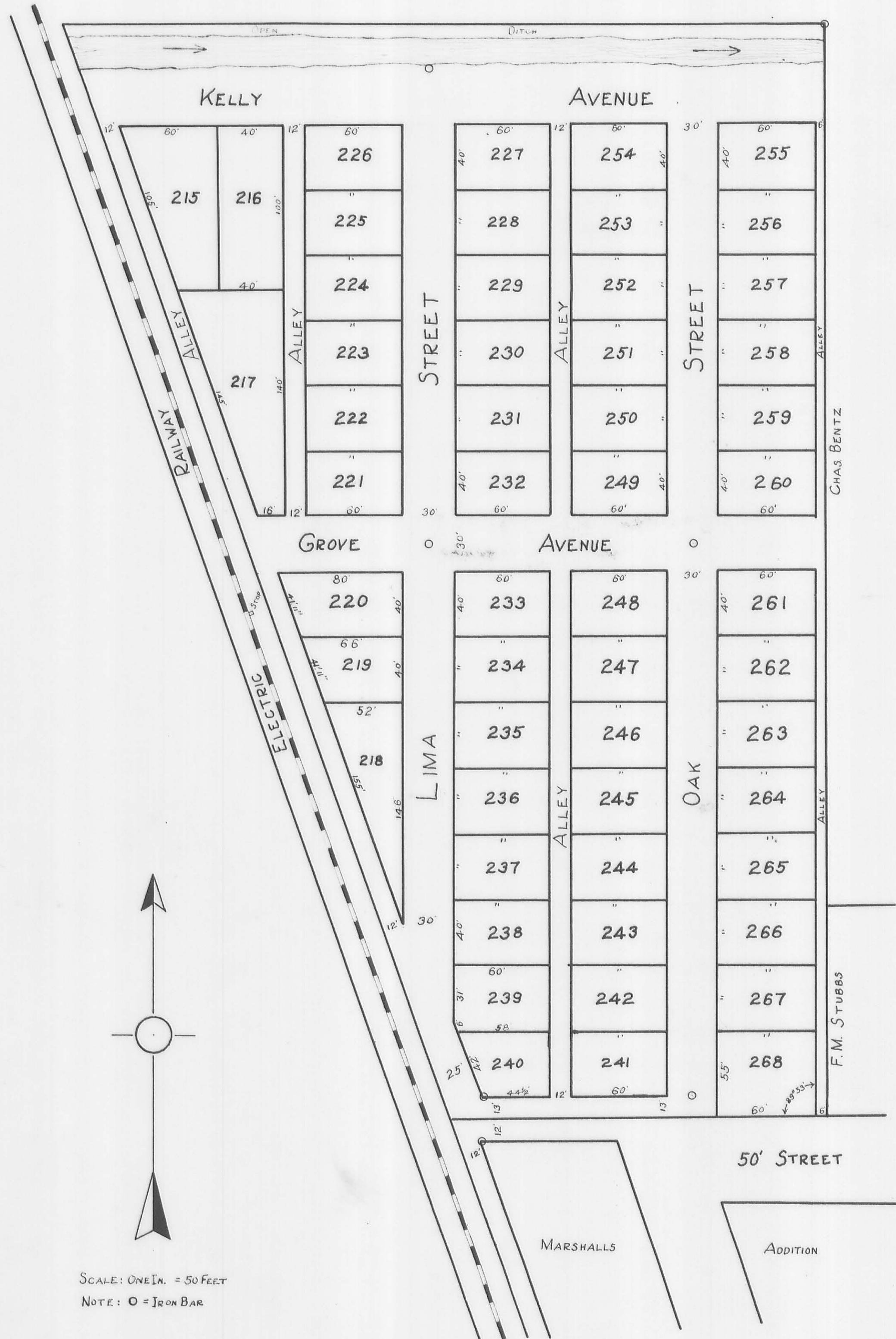
The Commissioners of Logan County, State of Ohio, proceeding this day to hear the petition of E. L. Frey, Agent, to obtain the annexation of the territory in their petition described to the Village of Lake View and having in open meeting heard all the persons desiring to be heard for and against the granting of said petition with reference thereto and being fully advised find that said petition contains all the matters required by law, that its statements are true, that territory sought to be annexed is adjacent to the said Village of Lake View, that the petition contains a full description of said territory that the map attached to the petition is accurate, that the required legal notice of the petition has been given and that it is right and proper that said petition should be granted it is hereby ordered the prayer of said petition be granted and that the territory described in said petition may be annexed to the Village of Lake View in accordance with law and that the certified transcript signed by a majority of this board of all the orders and proceedings of this Board relative to said petition and hearing thereof together with said petition and map attached thereto and all the papers and files relating to said matter be deposited at once.
 Clerk of said Village.

Commissioners of Logan County
 June 10, 1917.
 J. M. March,
 A. M. Kenick,
 W. A. Bell.

The original of this page is blank or missing.

COTTAGE GROVE ADDITION LAKE VIEW

Plat Cab. A, Slide
145



Surveyors Certificate

The annexed plat is a correct representation of the Cottage Grove Addition to Lake View as surveyed by me September 9, 1910, containing 5.32 acres, all measurements are made in feet and inches.
Walter V. Scott,
Surveyor.

Dedication

This is to certify that J. P. Kelly, owner in trust above the described property caused the making of the accompanying plat and does hereby dedicate to the public use and convenience forever the above streets and alleys.
J. P. Kelly
Owner in Trust.

Acknowledgement

State of Ohio, County of Logan, ss.
Be it remembered, that on the 5th day of Nov. 1910, before me a Notary Public in and for said County of Logan personally came J. P. Kelly, Proprietor in Trust of the above described Cottage Grove Addition, and acknowledged the signing and sealing of the same to be his voluntary act and deed for the uses and purposes therein set forth.
In Testimony Whereof, I have hereunto subscribed my name and affixed my Official seal on the day above mentioned.
Elisha Houshing,
Notary Public. (Seal)

Acceptance

The annexed plat was adopted by ordinance as an Addition to the Village of Lake View, Ohio.
Said ordinance was passed by Council on the 5th day of Nov. 1910.
J. P. Kelly, Jr. Mayor. J. C. Leatherman President of Council. C. C. Glassford Clerk.

Auditors Office

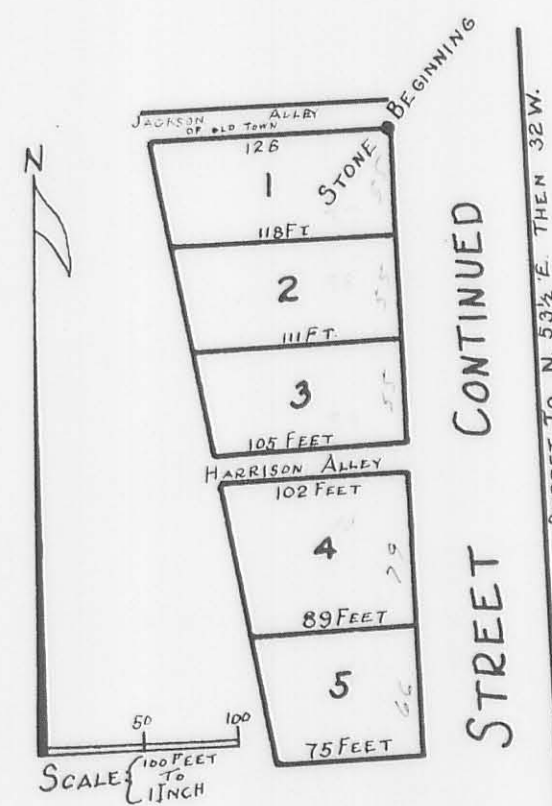
The Within lots transferred the 5th day of Nov. 1910.
W. S. Jones, Auditor.

Recorder Office

Received for Record at 9 o'clock A.M. on the 5th day of Nov. 1910
Recorded 30th day of November 1910.
Henry Kemper, Recorder.

SCALE: ONE IN. = 50 FEET
NOTE: O = IRON BAR

The original of this page is blank or missing.



The foregoing plat represents the 1st South Addition to Cherokee located on Survey No 9904. Made by Robert Edmiston Jr. being a continuation of the Old Town on the West side of Main Street. Beginning the survey at a stone marked (+) on the south side of Jackson Alley West side of Main Street & 38 to the corner of No 4 & 5, Lots no 1 & 2 inclusive front on Main Street 55 feet extending back to the line between Edmiston and Collins & 3 1/2 W. 66 feet, the rear line of the lots bear from Jackson Alley S 71 1/2 E. Harrison Alley is 16 1/2 feet wide and Main Street is 20 feet wide. The foregoing is a true copy of the Survey made by me Feb. 20. 1841.
 John Walkers } Chain C.
 Dan Hopkins }
 County Surveyor

The State of Ohio, Logan County, ss.
 I, Samuel Walker, a Justice of the Peace within and for the County aforesaid, certify that Robert Edmiston Jr. personally appeared before me and acknowledged the foregoing Town Plat to be his act and deed for the purpose therein expressed.
 In Testimony Whereof I have hereunto set my hand and seal at Bellefontaine, this 22nd day of February A. D. 1841.
 Rec'd and Recorded Feb 22. 1841 } Samuel Walker, J.P.
 N. B. Strother, Recorder } Justice of the Peace.

The State of Ohio, Logan County, ss.
 I, William Stough, Recorder, do hereby certify that the above plat and notes is a true copy of the 1st South Addition to Cherokee, Logan County, Ohio, as the same is recorded in Volume L, pages 476, of the Deed Records of said County.
 Witness my Official signature this 6th day of January A. D. 1896.
 William Stough }
 Recorder, Logan Co. Ohio.

Notes: Main Street runs N 4° W. Fountain Street crosses it at right angles the lots and alleys are laid off at right angles and parallel with these. Main Street is 70 feet and Fountain 60 feet wide. The alleys are all 16 1/2 feet wide. Lots no 1 and 2 are 130 1/2 on Fountain and extend back 55 feet, all other lots are 55 and extend back 16 1/2 feet. There is a stone planted at the South West corner of Lot No 1. Lots no. 28, 29, 30, 31, 32, 33, 34, 35 and 36 are on Alexander Thompsons land, Lots No. 14, 15, 16, 17, 18, 19, 20 and 21 are on Samuel A. Mortons land, all others are Robert Edmiston's land, and the whole plat is located on Robert Gambles Survey No. 9904, on the Waters of Cherokees Mans Run and is to be known by the name of Cherokee.
 I certify that the above plat is correctly laid down by the scale of 100 feet to the inch by actual survey made by me.
 William Thomson } cc.
 James W. Marrison }
 Surveyor, Logan Co. Ohio.

The State of Ohio, Logan County, ss.
 Personally appeared before me, one of the acting Justices of the Peace in and for the County aforesaid, Robert Edmiston, Samuel A. Morton and Alexander Thomson proprietors of the Town of Cherokee and severally acknowledged the above plat to be their voluntary act and deed, and I certify that I am satisfied from personal knowledge that the persons making this acknowledgement are such as they represent themselves to be.
 In Witness my hand and seal this 19th day of March, 1832.
 Rec'd and Recorded May 7. A. D. 1832. } Thomas Scott, J.P.
 Benj. S. Brown, Recorder } Justice of the Peace

The State of Ohio, Logan County, ss.
 I, William Stough, Recorder, do hereby certify that the above is a true plat and notes of the Town of Cherokee as Recorded in Volume D, pages 302 and 303 of the Deed Records of Logan County, Ohio.
 Witness my Official signature this 6th day of January A. D. 1896.
 William Stough }
 Recorder, Logan Co. Ohio.

SOUTH EAST ADDITION
CHEROKEE

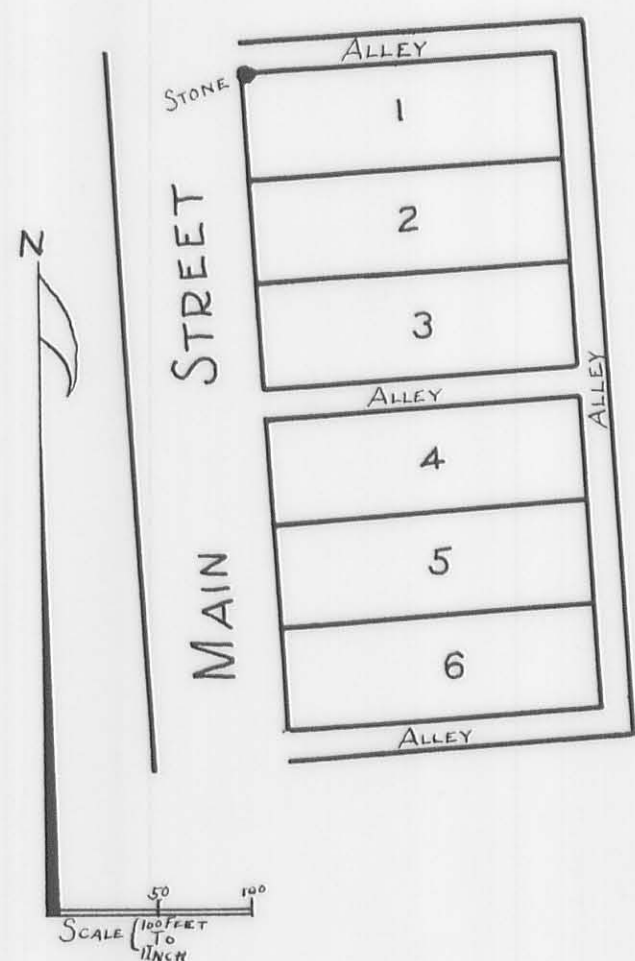


Plat of Division of Meeting House Tract.

South East Addition to Cherokee, Beginning at a stone, original corner of Cherokee and South West corner of lot no 1, on the East side of Main Street and North West corner of lot no. 41, in said Addition lots no. 37, 38, 39, 40 and 41 front on Main Street 55 feet each and extend back to Adams Alley 16 1/2 feet, Lots 42 and 43 front on Monroe Alley 79 feet, 43 extends back to Blasha Harvins Corner 16 1/2 feet, and lot 42 extends to lot no. 2, 110 feet. The lots laid off on Robert Edmiston's land, Survey No 9904.
 April 7. 1842.
 Rec'd and Recorded Oct 25th 1843 } John A. Bl. Sur.
 N. B. Strother, Recorder }

The State of Ohio, Logan County, ss.
 I, William Stough, Recorder, do hereby certify that the above Plat and notes is a true copy of South East Addition to Cherokee as the same is recorded in Volume M, Page 5 of the Deed Records of Logan County, Ohio.
 Witness my Official signature this 6th day of January A. D. 1896.
 William Stough }
 Recorder, Logan Co. Ohio.

HAVEN ADDITION CHEROKEE



The above plat represents Haven's addition to Cherokee made August 1st 1844, by Haven, being part of Survey No 9904. Planted a stone with the East side of Main Street and South side of North Alley in said Addition. Lots each front 55 feet on Main Street and extend back 165 feet. There is an alley North of Lot No 1, one North of Lot No 4 and South of Lot No 6, and one parallel with Main St. at each side of said Addition each 16 1/2 feet wide. Course of Main Street is same as in Old plat of Town crosses at right angles
G. G. Harrison C.S., L.C.O.

The State of Ohio, Logan County, ss,
I, Noah Devault, a Justice of the Peace within and for the County aforesaid, Certify that Elasha Haven, personally appeared before me and acknowledged the foregoing Town plat to be his act and deed for the purposes therein expressed.

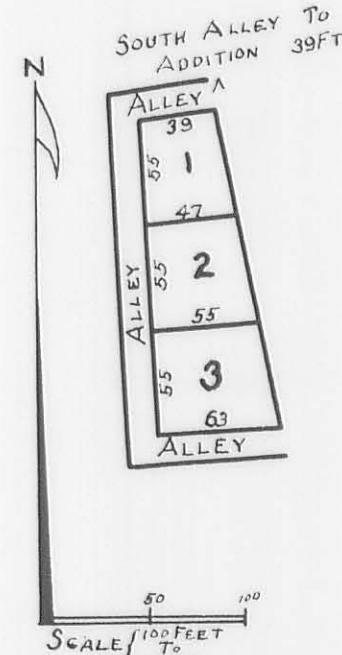
In Witness Whereof I have hereunto set my hand and seal at Cherokee this 20th day of August A.D. 1845.
Noah Devault, J.P. Seal.

H. B. Strothfer, Recorder

State of Ohio, Logan County, ss,
I, William Stough, Recorder, in and for said County do hereby Certify that the above is a true copy of the Plat and Notes of Haven's Addition to Cherokee Logan County, Ohio, as the same is recorded in Deed Records Volume C Page 573 of said County. Witness my Official Signature this 8th day of January A.D. 1896.
William Stough
Recorder, Logan Co., Ohio.

UNDERWOOD ADDITION CHEROKEE

Plat Cab. A, Slide 147



The annexed diagram represents an Addition made to Cherokee June 2, 1846, by J. Underwood, Jnr. being addition made to lots 1, 2 and 3 Edmonstons Addition stone planted at North East Corner No 1, an alley extended along the South side of No 3 and another along the West end of the lots and South Alley of Old Town along the W. Side of No 1, courses same as Old Town, for size of lots see plat, Alleys each 16 1/2 feet wide, Courses of east side of Addition N. 11 1/2 W.
A. A. Harrison, C.S., L.C.O.

The State of Ohio, Logan County, ss,
I, Robert Linkhale, a Justice of the Peace within and for said County aforesaid, Certify that John Underwood, Jnr. personally appeared before me and acknowledged the foregoing Town Plat to be his act and deed for the purposes therein expressed.

In Witness Whereof I have hereunto set my hand and seal at Cherokee this 23rd day of June A.D. 1846.
Robert Linkhale, J.P. Seal.

H. B. Strothfer, Recorder

State of Ohio, Logan County, ss,
I, William Stough, Recorder, do hereby Certify that the above plat and Notes is a true copy of Underwood's Addition to the Town of Cherokee as the same is recorded in Volume C, page 718 of the deed Records of said County.

Witness my Official Signature this 8th day of January A.D. 1896.
William Stough
Recorder, Logan County, Ohio.

HAMILTON ADDITION CHEROKEE



Surveyed September 29th 1846 for William R. Hamilton, the annexed diagram which represents an Addition to the town of Cherokee on the East side of Main St. Lots from 2 to 9 inclusive are each 55 feet front by 165 feet back. Fractional lot No 1 is 55 feet front by 165 feet back and 33 feet on Alley, Alley: each 16 1/2 feet wide. Lots all front on Main Street of Cherokee Town.
A. A. Harrison
C.S., L.C.O.

State of Ohio, Logan County, ss,
Personally appeared before me William R. Hamilton the proprietor of the above Addition to Cherokee and acknowledged the laying off there of to be his voluntary act and deed for the purposes therein expressed.
Noah Devault, J.P.

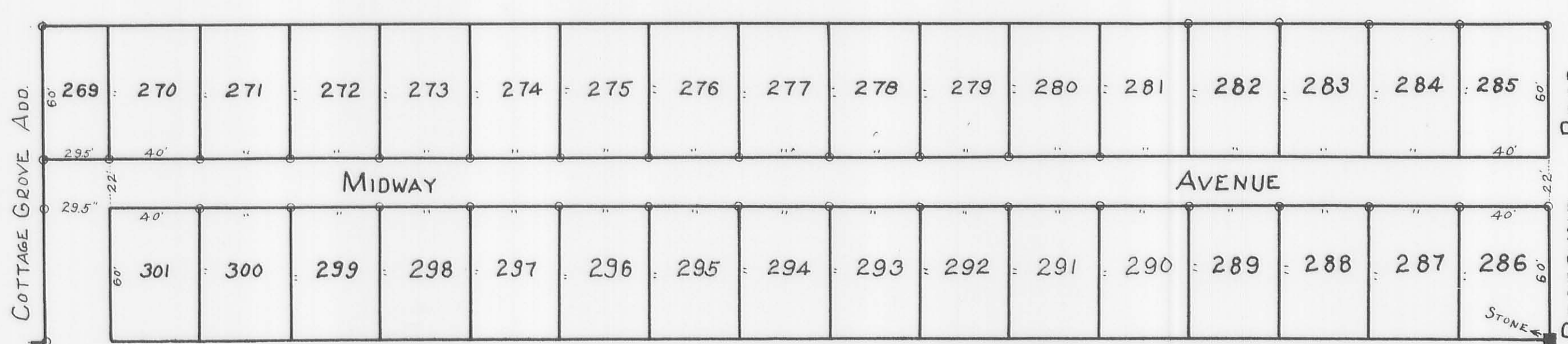
Received for Record Oct 2nd 1846 }
and Recorded October 10, 1846 }
H. B. Strothfer, Recorder

State of Ohio, Logan County ss,
I, William Stough, Recorder, do hereby Certify that the above is a true copy of Hamilton's Addition (plat and Notes) to Cherokee, as the same is recorded in Volume P, page 551, of the Deed Records of Logan County, Ohio.
Witness my Official signature this 8th day of January 1896
William Stough
Recorder, Logan County, Ohio.

KELLY ADDITION - - LAKE VIEW

Plat Cab. A, Slide 149

SCALE: 50 FEET = ONE INCH O = IRON BARS



Lewistown Reservoir

Surveyors Certificate.
 The annexed plat is a correct representation of Kellys Addition in Sec 27, T. 10, R. 8, Lake View Ohio, as surveyed by me March 15, 1911. All measurements are given in feet and inches.
 Walter S. Scott
 Surveyor.

This is to Certify that J. R. Kelly owner of the above described property caused the making of the accompanying plat and does hereby dedicate to the Public use and convenience of forever the above streets
 James R. Kelly
 owner

Acceptance
 The annexed plat was adopted by ordinance as an Addition to the Village of Lake View, Ohio, said Ordinance was passed by Council on the 14 day of April 1911.
 C. E. Glassford
 Clerk.

The within lots transferred the 21st day of April 1911.
 W. S. Jones
 Auditor.

J. P. Kern Jr. Mayor, W. W. Davis President of Council.

Auditors Office

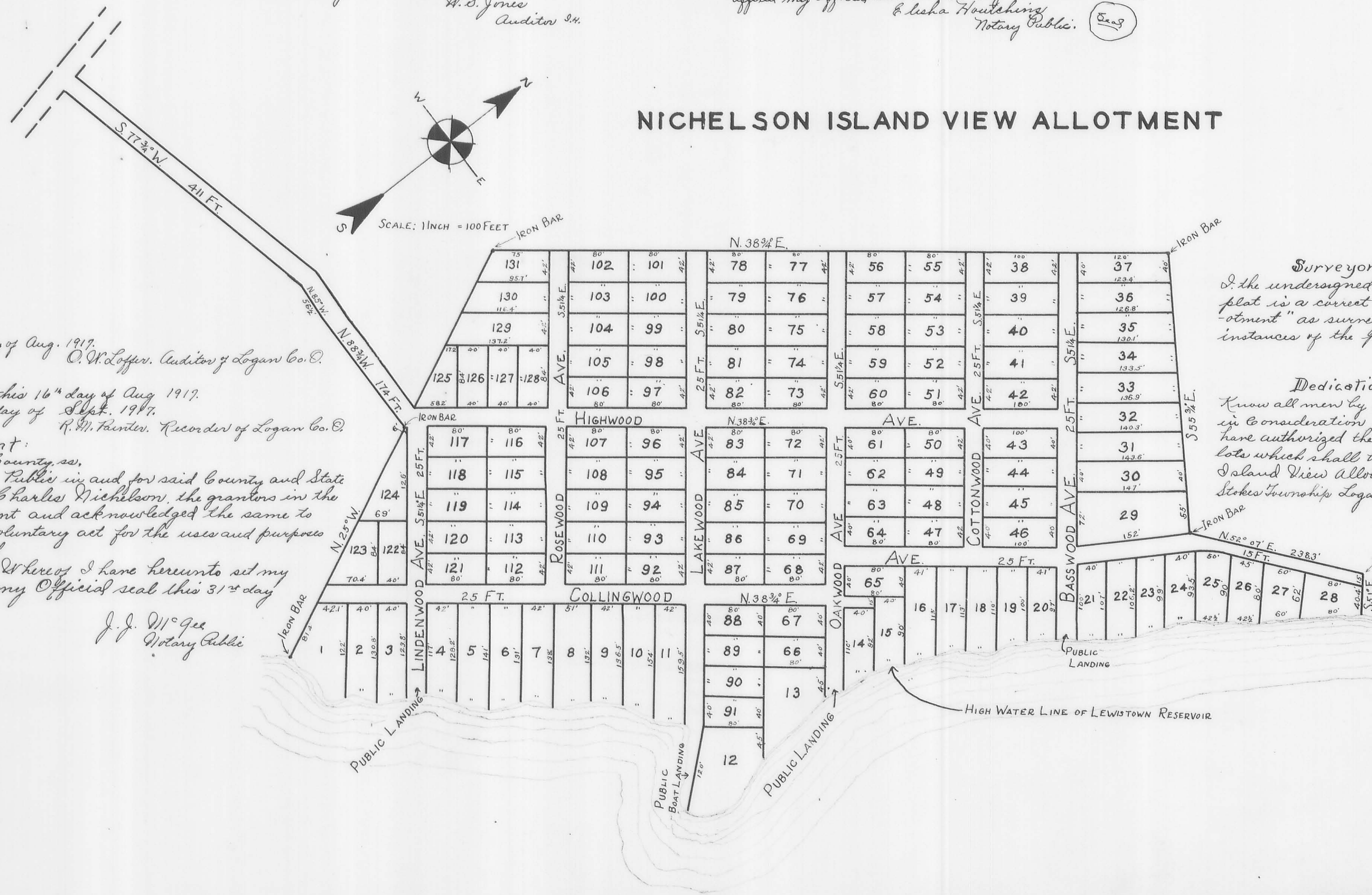
Acknowledgement.

Recorders Office.

Received for Record at 3 O'clock P.M. on the 21st day of April 1911
 Kept on file May 3rd 1911
 W. S. Jones
 Auditor S.H.

State of Ohio, County of Logan, ss.
 Be it remembered that on the 14 day of April 1911, before me a Notary Public in and for said County of Logan, personally came J. R. Kelly, Proprietor of the above described Kellys Addition and acknowledged the signing and sealing of the same to be his voluntary act and deed for the use and purposes as herein set forth. In Testimony Whereof I have hereunto subscribed my name and affixed my Official seal on the day above mentioned.
 E. Lisha Houshens
 Notary Public.

NICHELSON ISLAND VIEW ALLOTMENT



Auditors Office:
 Transferred this 16th day of Aug. 1917.
 O. K. Loffer, Auditor of Logan Co. O.

Recorders Office:
 Received for Record this 16th day of Aug. 1917.
 Recorded this 19th day of Sept. 1917.
 R. W. Fairley, Recorder of Logan Co. O.

Acknowledgement:
 State of Ohio Logan County, ss.
 Before me a Notary Public in and for said County and State personally came Charles Nicholson, the grantor in the foregoing instrument and acknowledged the same to be his free and Voluntary act for the uses and purposes therein mentioned.
 In Testimony Whereof I have hereunto set my hand and affixed my Official seal this 31st day of July 1917.
 J. J. Wilcox
 Notary Public

Surveyors Certificate
 I, the undersigned Surveyor do hereby Certify that the annexed plat is a correct representation of "Nichelsons Island View Allotment" as surveyed and laid out by me July 11 and 12, 1917, at the instances of the proprietor.
 Fred W. Wilcox, Prop. Sur.
 Logan Co. O.

Dedication.
 Know all men by these presents that I, the undersigned proprietor in consideration of the advantages to be derived therefrom have authorized the laying off and platting of the above described lots which shall be known and designated as, "Nichelsons Island View Allotment," and being a part of Survey 12276, Stokes Township Logan County Ohio, and containing 15.00 Acres of land and I hereby dedicate to the Public use and convenience forever all avenues and alleys.
 Charles Nicholson,
 Proprietor.

The original of this page is blank or missing.

NORTHWOOD ORIGINAL PLAT



Notes, The streets and alleys are respectively N. 11° W. and N. 79° E. and cross each other at right angles. Main Street, Detroit Street and Walnut Street are each 82½ feet wide, Miami Street is 60 feet wide and Bellefontaine Street is 40 feet wide. The Alleys are 16½ feet wide. The lots are 4 by 3 poles square. All of the plat North of the South side of Main Street is situated on the North side of the south line of Duncan McArthur Survey No 9952. All on the South side of this is on the South side of the North line of Henry Massie Survey No 9932. near the North West Corner thereof. all situated in Logan County.

I do Certify the above to be correct according to actual Survey which I made July 2nd and 3rd 1832. There is a stone planted at the North West corner of Lot No. 1 James Dorman J. cc. May 3rd 1832 James D. Maymon, Surveyor of Logan County.

The State of Ohio, Logan County, ss. Before me the subscribed one of the acting Justices of the Peace in and for said County, personally appeared Joseph Willoughby, Proprietor of the Within named Town of Northwood and Acknowledged the executing of the same to have been done according to the intent and meaning of the Statute in such cases made and provided.

Given under my hand this 12th day of May 1832. Ric'd and Recorded May 22, 1832. Richard Rutledge, Justice of the Peace. B. S. Brown, Recorder.

State of Ohio, Logan County, ss. I, William Strough, Recorder, do hereby Certify that the above is a true Copy of the plat and notes of the Town of Northwood Logan County Ohio as the same is recorded in Volume D. page 310 and 311 of the Deed Records of said County. Witness my Official Signature this 8th day of January A.D. 1896. William Strough, Recorder, Logan County, Ohio.

SMITH ADDITION -- NORTHWOOD



Surveyor's Office Bellefontaine, O. Nov 22nd 1852.

This plat represents 16 lots laid off for Michael Smith, adjoining the Town of Northwood, a base line is made of the North line of Original Virginia Military Survey No 9932, which bears at present N. 79½° E and runs in the center of Main Street east. All other streets and alleys parallel or at right angles. A stone is planted at the North West corner of lot No 1 from which North West Corner a Seminary Building bears N. 49½ E 20.8 poles, alleys 16½ feet wide. Main Street (see deed Record Book 1 page 223) East and Seminary Streets each 60 feet wide. Bellefontaine was Originally 40 feet wide but is now made 60. all lots are (60 by 132) lots six by One hundred and thirty Two feet. To the Correctness of which Survey, Plat and Notes, I do Certify.

Jas. B. McLaughlin, Surveyor, S. Co. O.

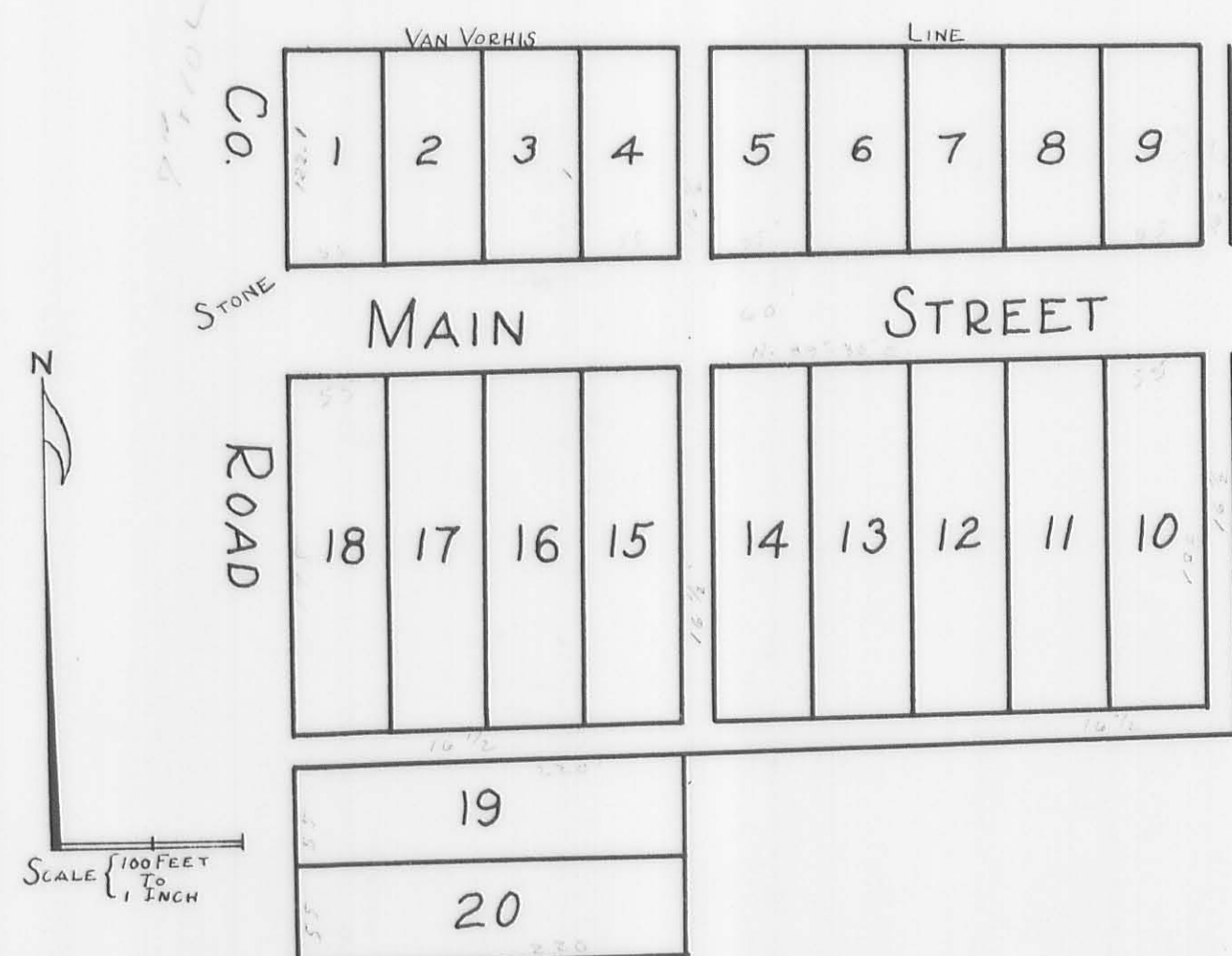
I know all men that we Michael Smith, and Sally Smith, wife of said Michael Smith of the County of Logan and State of Ohio, have agreed to be surveyed and laid off sixteen town lots adjoining the Town of Northwood in Logan County Ohio, which lots together with the streets and alleys there to be known and designated as Smith's Addition to Northwood which is fully described in the foregoing Plat and Notes of Survey by Jas. B. McLaughlin, dated Nov. 22, 1852. Now, therefore we the said Michael Smith and Sally Smith, wife of said Michael Smith, lawful proprietors of the land on which said lots &c. are laid out do hereby release and quit all claims all streets and alleys in said Addition to Northwood, hereby constituting the same Public Highways according to the meaning and intent of the statute in such cases made and provided.

In Testimony Whereof We have hereunto affixed our hands and seals this 8th day of February in the year of Our Lord Eighteen hundred and Fifty three.

In presence of: John Dorman, Robert Lawrence. Michael Smith, Sarah Smith. State of Ohio Logan County, ss. Before me, Robert Lawrence, a Justice of the Peace, in and for said County personally appeared the above named Michael Smith and Smith, his wife, and acknowledged the signing and sealing of the above instrument to be their voluntary act and deed for the uses and purposes therein set forth and the said Sarah Smith being by me examined by me separately and apart from her said husband and the contents of said instrument being by me made known and explained to her she then declared that she did voluntarily sign, seal and acknowledge the same and that she is still satisfied therewith. Done this 8th day of February 1853. Ric'd and Recorded April 12, 1853. William Sewell, Recorder. Robert Lawrence, J.P.

State of Ohio, Logan County, ss. I, William Strough, Recorder, do hereby Certify that the above is a true Copy of the plat, Notes &c. of Smith's Addition to the Town of Northwood, Logan County, Ohio, as the same is recorded in Volume D. page 223, of the Deed Records of said County. Witness my Official Signature this 5th day of January A.D. 1896. William Strough, Recorder, Logan Co, Ohio.

GREENFIELD ORIGINAL PLAT



The annexed diagrams represents the Town Plat of of Greenfield, surveyed June 24, 1847. Lot Henry Van Voorhis on Survey No 4210 as follows, Main Street bears $71^{\circ} 41' 2''$ E and is 60 feet wide. The alleys are each 16 1/2 feet wide. Lots no 1 to 9 inclusive are each 55 feet wide and extend back to Van Voorhis North line. West line of lot no 1 being 10 poles long and the East line of lot no 9 being 6 poles 17 links long. Lots 10 to 18 inclusive are each 55 feet by 148 feet and 19 and 20, 56 by 220 ft. all lots front on Main Street except 19 and 20 which front on County Road. A Stone planted at the South West Corner of lot no 1.

David Bishop } cc.
 Alex Bishop }
 G. A. Harrison
 C. S. L. C. O.

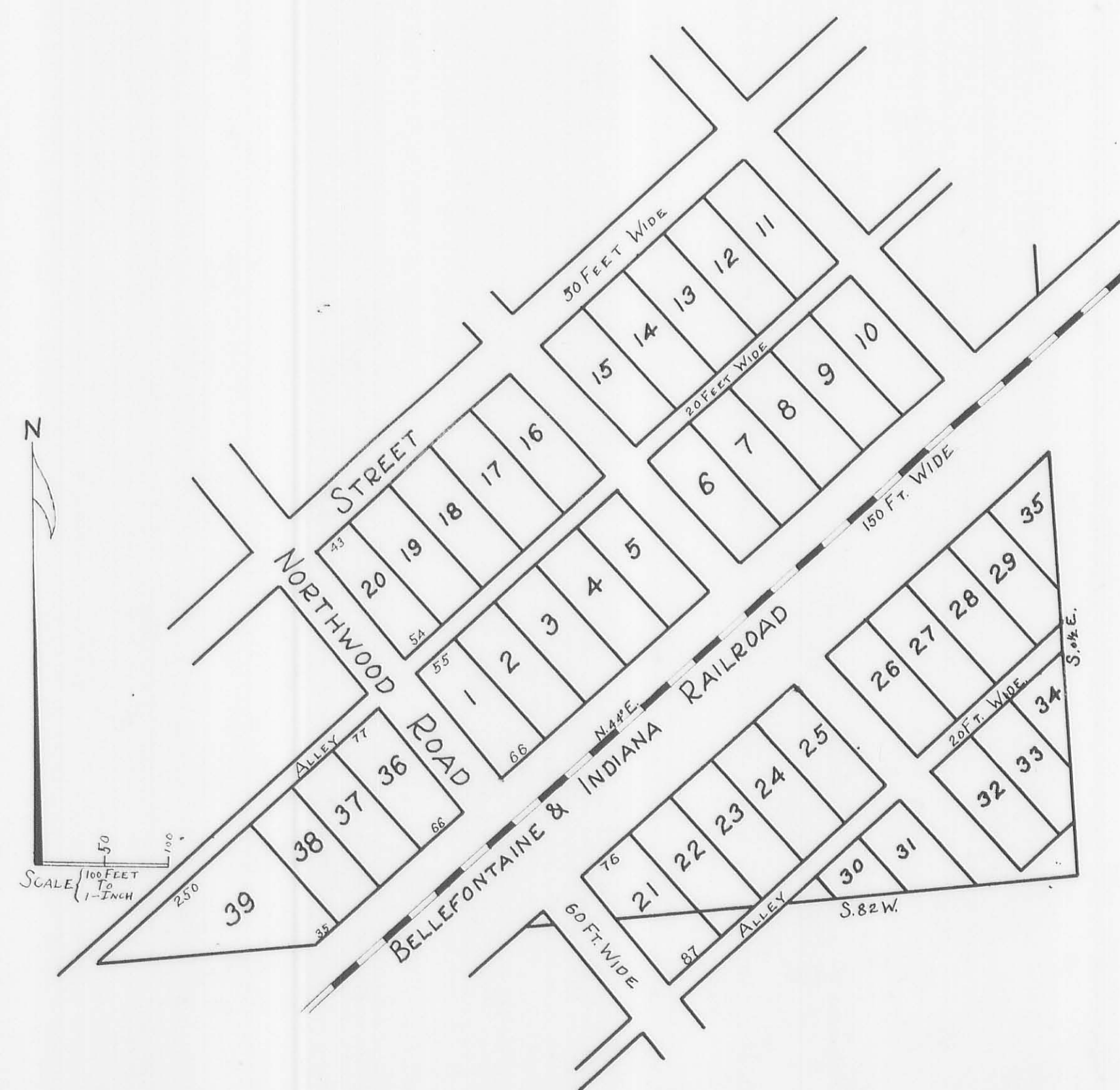
We, the undersigned, do Certify that the within is a true Plat of the Town of Greenfield
 Henry Van Voorhis,
 Sarah Ann Van Voorhis.

The State of Ohio, Logan County, ss.
 Before me, Wm Fisher, a Justice of the Peace, in and for said County, personally appeared Henry Van Voorhis, and Sarah Ann, his wife, and acknowledged the within to be a true plat of the town of Greenfield, this 4th day of September A. D. 1847.
 William Fisher
 a Justice of the Peace

Rec'd and Recorded Nov 12th 1848
 N. B. Strough, Recorder
 State of Ohio, Logan County, ss.
 I William Strough, Recorder, do hereby Certify that the above is a true Copy of the plat and notes of the Town of Greenfield, Logan County, Ohio as the same is Recorded in Volume R, page 3 of the Deed Records of Logan County, Ohio. Witness my Official Signature this 2nd day of December 1845.
 William Strough
 Recorder, Logan County, Ohio.

HARPER ORIGINAL PLAT

Plat Cab. A, Slide 151

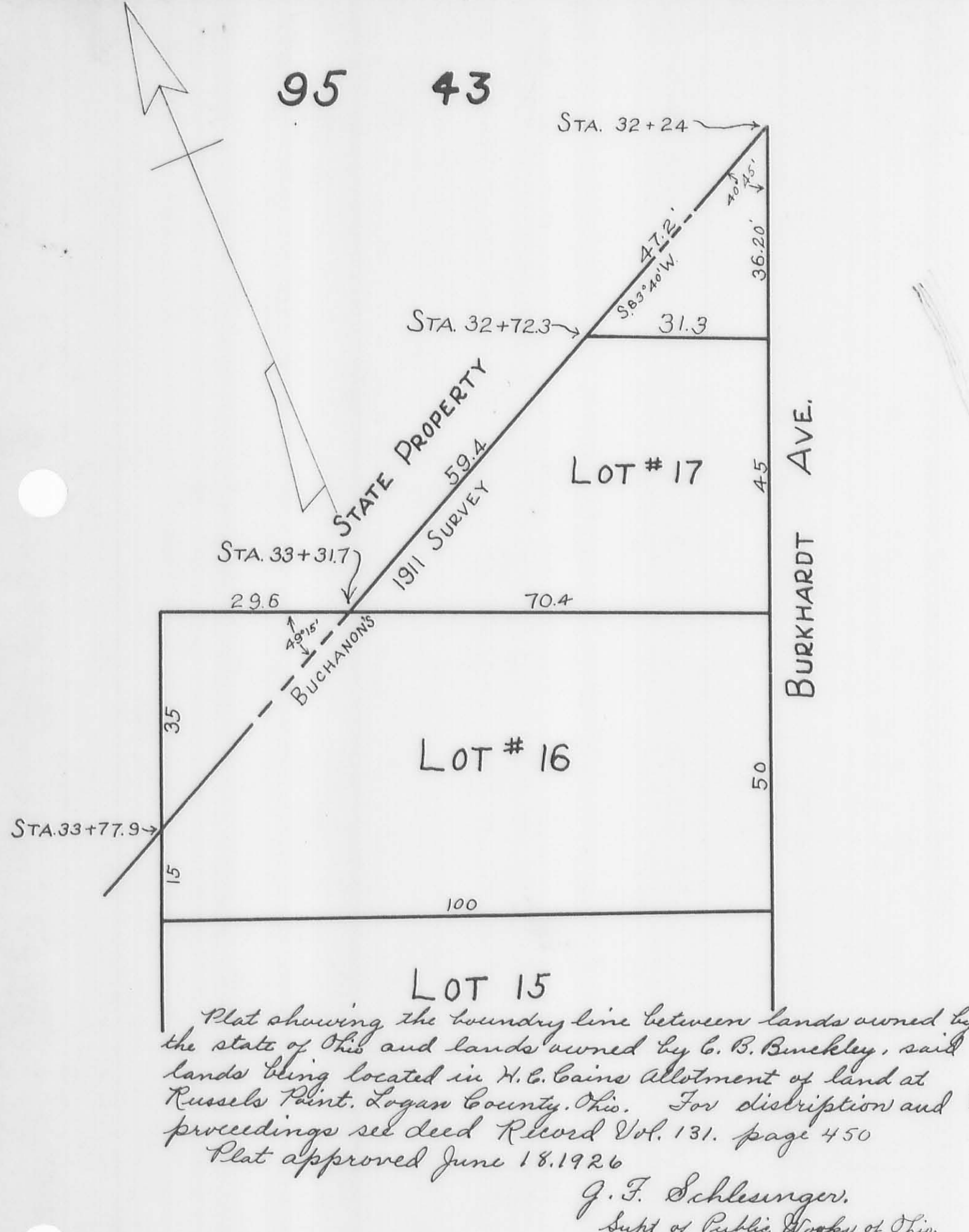


The above plat represents 39 lots laid off by J. L. Williams on the 25th day of April 1851 in the Virginia Military Survey No. 9835, which shall be known and designated as Harper. The size of all the lots and the width of streets are indicated by figures on the plan. The lots being 66 feet front and 165 feet deep, with the exception of Nos. 1-20, 21-29, 30-31, 33-34, 35-36, 37. The streets are 50 feet wide with the exception of the Northwood Road and Rail Road Street. The alleys are 20 feet wide.
 John L. Harper.

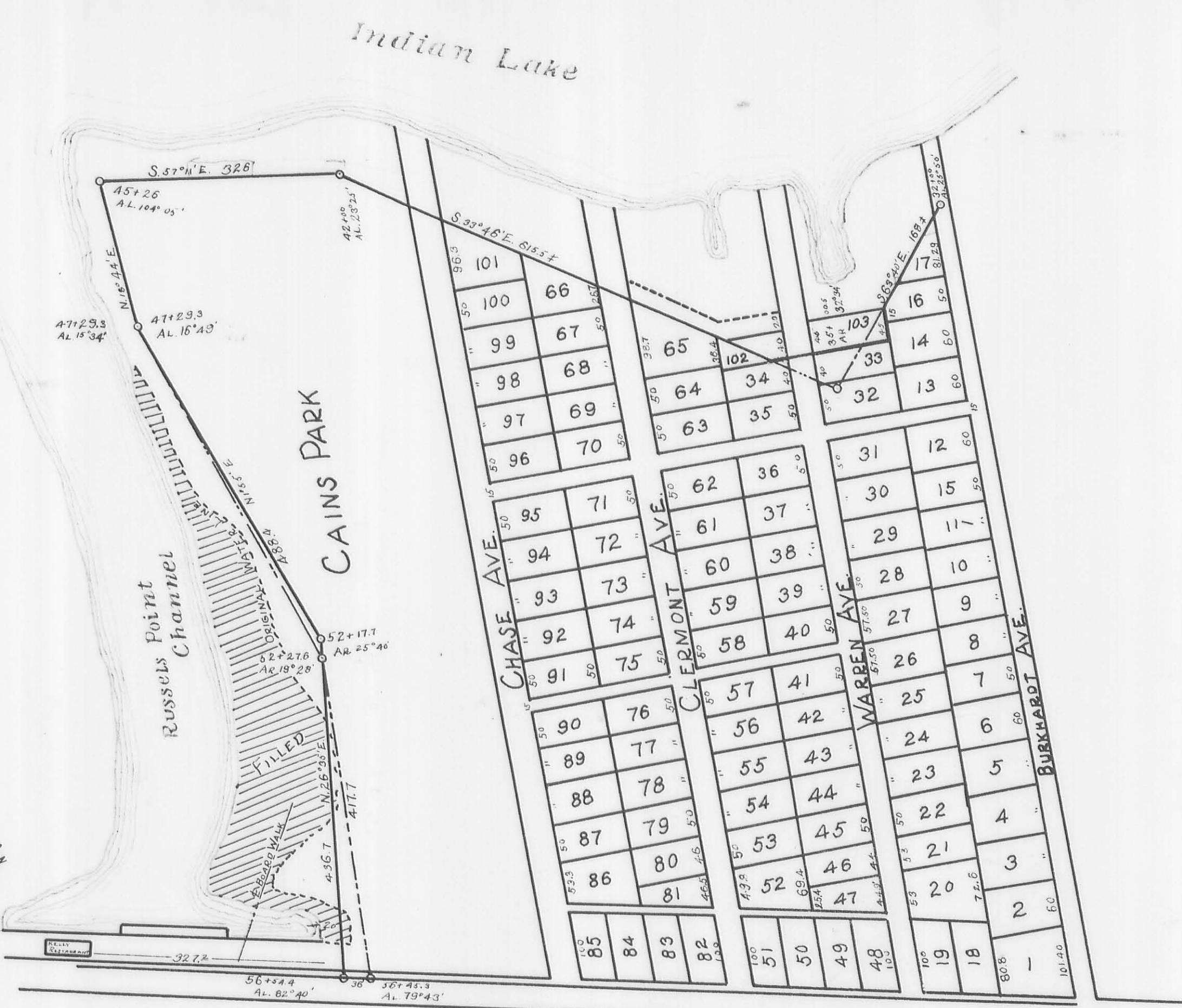
State of Ohio, Logan County, ss.
 Before me, a Notary Public, in and for the County of Logan, Ohio (duly commissioned and qualified, personally came, John L. Williams, who acknowledged the laying out and establishing of the Town of Harper, as represented in the above plat and Survey and hereby gives to the public as public streets and highways the said streets and alleys as represented in the said plat, all of which the said John L. Williams acknowledges to be his voluntary act and deed for the uses and purposes herein set forth.

In Testimony, Whereof I have hereunto subscribed my name and affixed my Notarial seal at Bellefontaine, Ohio this 8th day of May A. D. 1851.

Rec'd & Recorded May 8, 1851
 William Deuell Recorder
 Notary Public
 Logan County, Ohio
 The State of Ohio, Logan County, ss.
 I William Strough, Recorder, do hereby Certify that the above is a true Copy of the notes and plat of the Town of Harper, Logan County, Ohio, as the same is recorded in Volume V, page 125 of the Deed Records of said County.
 Witness my Official Signature this 13th day of January A. D. 1896.
 William Strough,
 Recorder, Logan County, Ohio.



Plat showing the boundary line between lands owned by the state of Ohio and lands owned by C. B. Buckley, said lands being located in H. C. Caine's allotment of land at Russell's Point, Logan County, Ohio. For description and proceedings see deed Record Vol. 131, page 450.
 Plat approved June 18, 1926
 J. F. Schlessinger,
 Supt. of Public Works of Ohio.



Plat.
 Showing the boundary line between lands owned by the State of Ohio and lands owned by H. C. Caine of Columbus, Ohio, in the South West quarter of Section 36, Town 6, Range 8, East Washington Township, near Russell's Point, Ohio, as determined by the Survey of Carl W. Miller, made under the direction of the Superintendent of Public Works of the State of Ohio in the month of November, 1924.
 Plat approved January 29, 1925.
 L. A. Baulay,
 Superintendent of Public Works of the State of Ohio.
 Recorded in Volume 201, Page 77, of the Determination of Boundaries of State Canal Property, For further description of boundary lines see Deed Records 129, Page 359-360.
 Filed for Record April 6th 1925 at 1 P.M.
 Recorded April 6th 1925.
 Sam Carter, Recorder.



Boundary line determined shown in Red Surveyed by Carl W. Miller, November 17th and 18th 1924.



CAIN PARK RUSSELL POINT
 Section No. 36, T. 6, R. 8, Logan Co. O.
 Subdivided by H. C. Caine
 March, 17, 1913 Scale 1" = 80'
 Transferred 7-16-1913
 J. O. Van Nise
 Auditor, Logan Co. O.
 Filed for Record Sept 16-1913.
 Recorded, Oct. 3, 1913.
 Robert S. Lippincott,
 Recorder, Logan Co. O.

NOTICE

The original of this page is blank or missing.

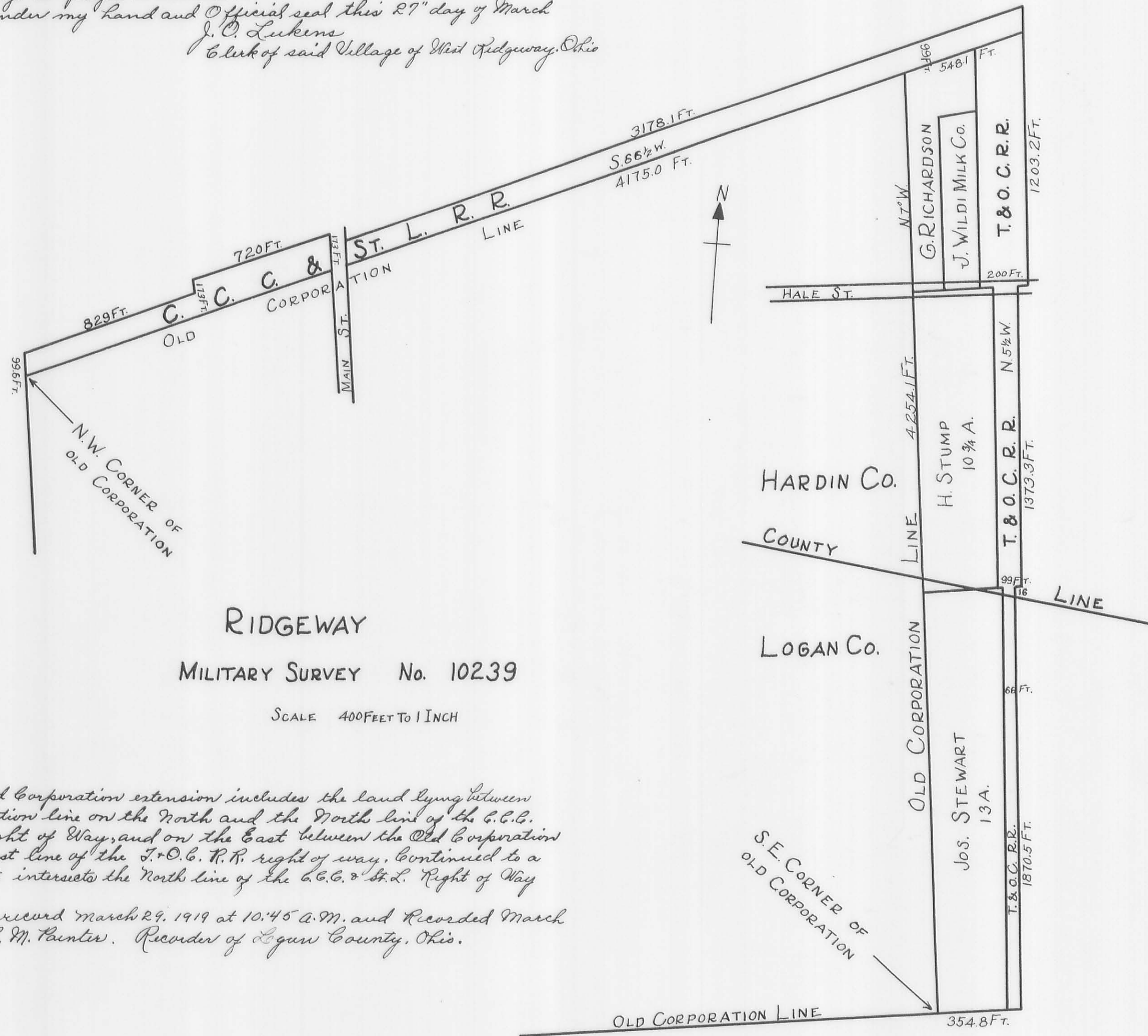
WEST RIDGEWAY PLAT

Plat Cab. A, Slide 153

This is to certify that the plat hereto annexed to a copy of the petition filed with the Commissioners of Hardin County, Ohio, is a true, accurate and correct plat of the territory described in said petition and in the ordinances passed by the Council of the Village of West Ridgeway, Ohio, as recorded in ordinance book of said Village at pages to inclusive.
 Given under my hand and official seal this 27th day of March 1919.
 J. C. Lukens
 Clerk of said Village of West Ridgeway, Ohio

Mayor Seal

Clerks Seal



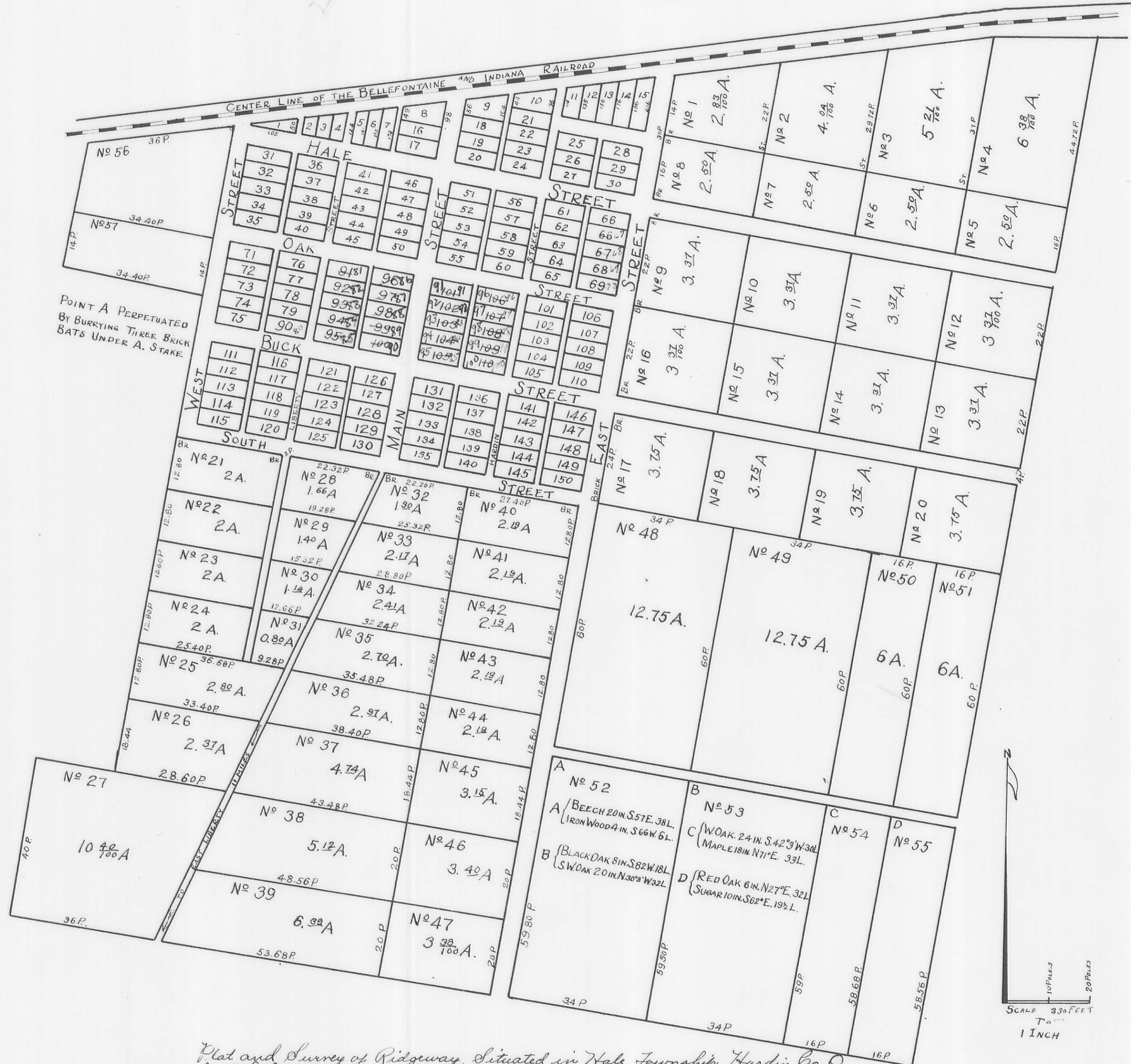
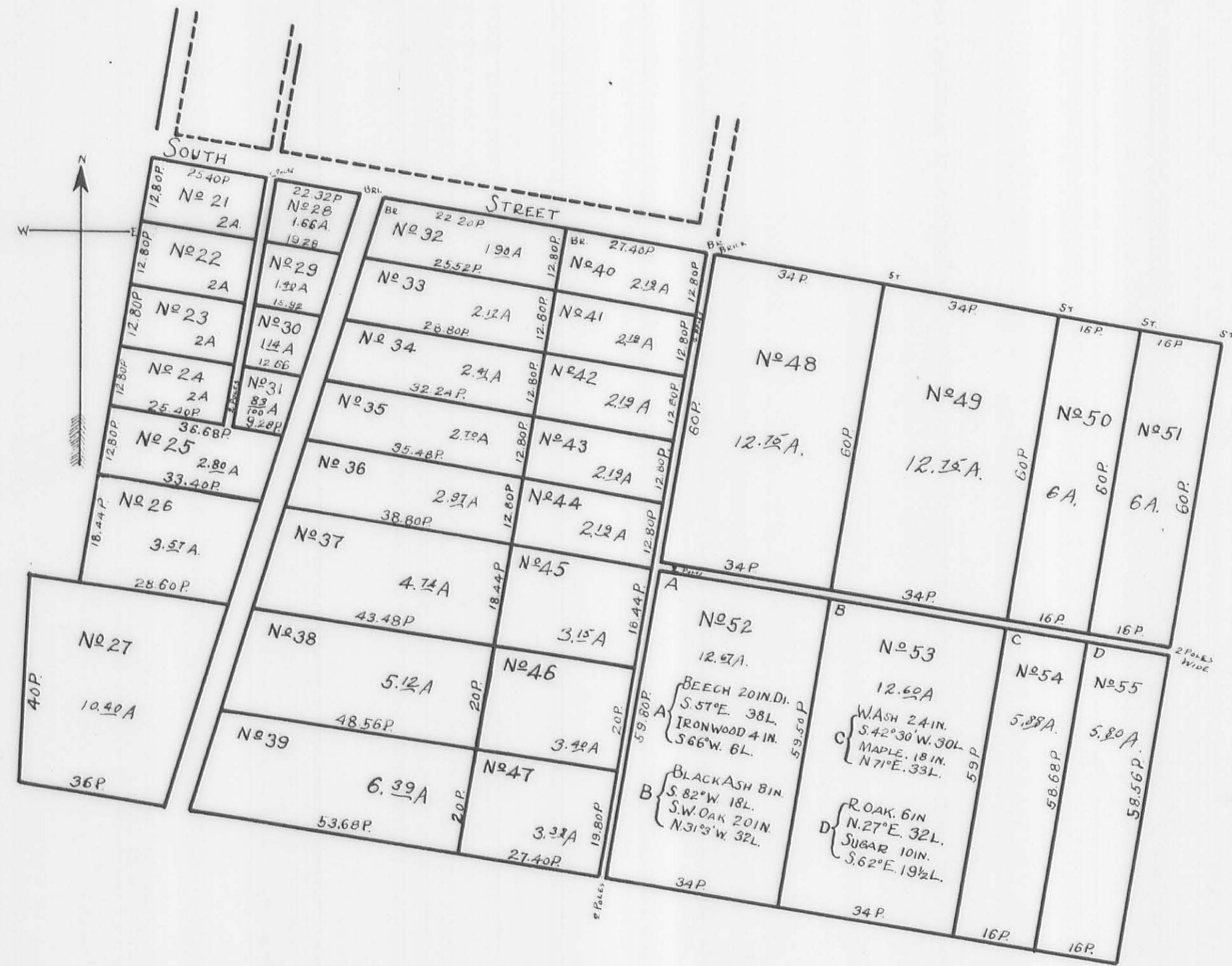
RIDGEWAY
 MILITARY SURVEY No. 10239
 SCALE 400 FEET TO 1 INCH

The proposed Corporation extension includes the land lying between the old Corporation line on the North and the North line of the C.C. & O. St. L. R. R. Right of Way, and on the East between the Old Corporation line and the East line of the T. & O. C. R. R. right of way, continued to a point where it intersects the North line of the C.C. & O. St. L. R. R. Right of Way

Filed for record March 29, 1919 at 10:45 a.m. and Recorded March 31, 1919. R. M. Rainier, Recorder of Logan County, Ohio.

Plat Cab. A, Slide 155

PLAT OF RIDGEWAY



J. R. D. Miller, do hereby certify that all of the streets are 66 feet wide except Main Street which is 80 feet wide, and Liberty and Hardin which is continued south of the in lots which is 33 feet wide. The alleys are all 20 feet wide. The in lots are all 66 feet front by 165 feet in depth, except from 1 to 15 which differ as shown upon the plat. The out lots are 57 in number and differ in size and shape as shown upon the plat.

August 7, 1851.

R. D. Miller S. H. C.
Recorder, Logan County, Ohio.

Scale 165 feet to the inch & Scale changed from 165 to 40 1/4 feet per inch. (Note by the Recorder) the above plat represents all of the lots in the Town of Ridge Way as lies in Logan County or as near as we could get at it. The whole plat of Ridge Way being a matter of Record in Hardin County, Ohio.

Record & Recorded July 30, 1859
Wm. C. Keiser, Recorder.

State of Ohio, Logan County, ss.
I, William C. Keiser, Recorder, do hereby certify that the above is a true copy of the plat and Survey of part of the Town of Ridge Way, as the same is recorded in Volume 27, page 338 of the Deed Records of Logan County, Ohio. Witness my Official signature this 14 day of January A. D. 1896.
William C. Keiser,
Recorder, Logan County, Ohio.

Plat and Survey of Ridge Way, situated in Hale Township, Hardin Co., O.
J. R. D. Miller, do hereby certify that all of the streets are 66 feet, except Main Street which is 80 feet and Liberty and Hardin which are continued south of the in lots 33 feet wide. The alleys are all 20 feet wide. The in lots are all 66 feet front by 165 feet in depth, except from 1 to 15 inclusive which differ as shown upon the plat. The out lots are 57 and differ in shape as shown upon the plat.

August 7, 1851.

R. D. Miller S. H. C.
Recorder, Logan County, Ohio.

In numbering the middle tier of lots running East and West a mistake is made in numbering them, at no 79 instead of commencing with 80. I commenced with 90. The correct number of the lots therefore will be found by taking the number of the lot less ten.

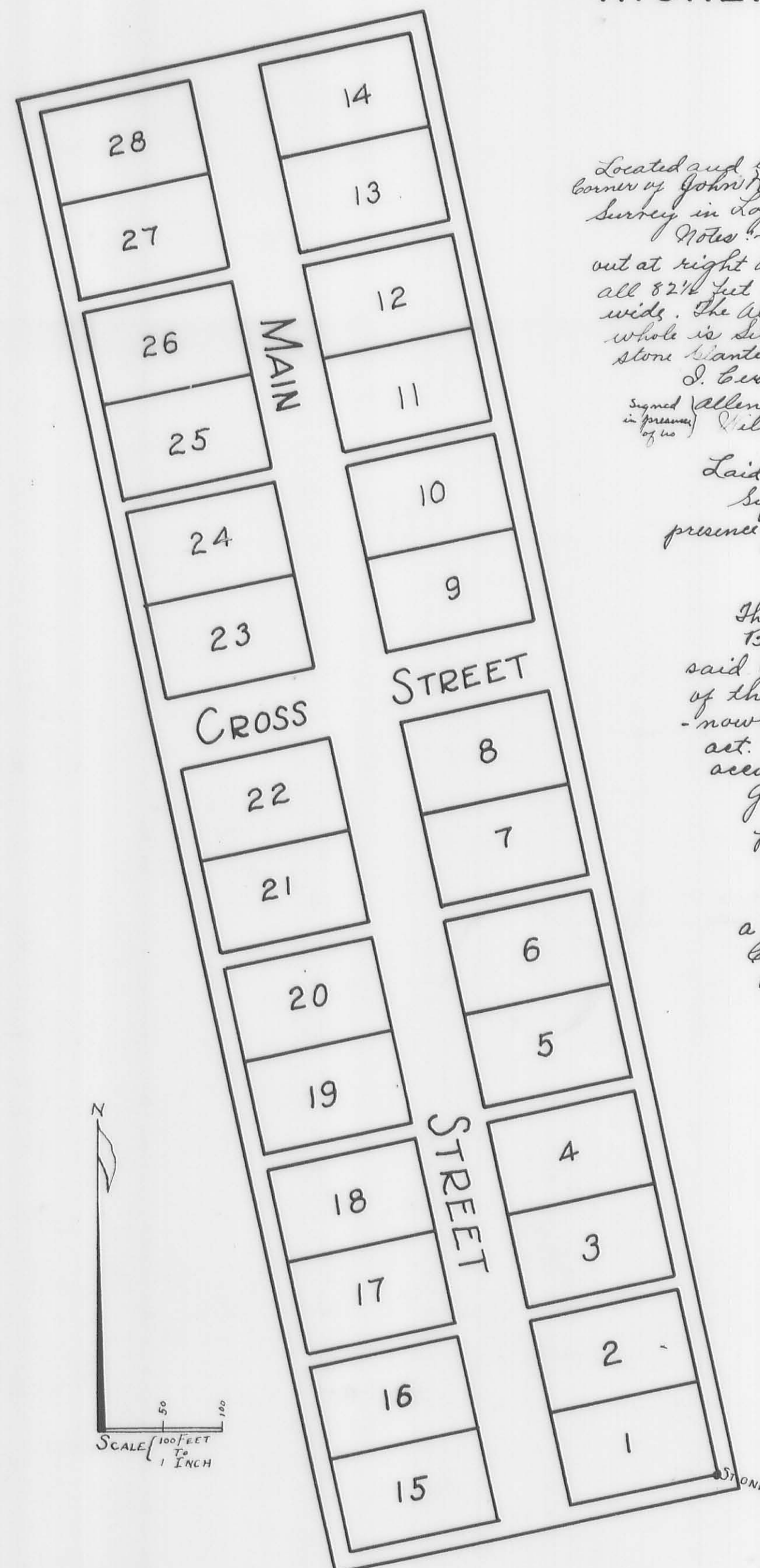
Recorded and Recorded Feb. 28, 1859.
William C. Keiser, Recorder.

State of Ohio, Logan County, ss.
I, William C. Keiser, Recorder, do hereby certify that the above is a true copy of the plat of the Town of Ridge Way, as the same is recorded in Vol. 34, page 207, of the Deed Records of Logan County, Ohio. Witness my Official signature this 14 day of January A. D. 1896.
William C. Keiser,
Recorder, Logan County, Ohio.

RICHLAND ORIGINAL PLAT

RICHLAND ADDITION

Plat Cab. A, Slide 155



Located and laid off on Michael Bowyers Survey No 9950 on the South East corner of John Hemphill's land which is on the North West corner of said Survey in Logan County, Ohio.

Notes - Main Street runs N 12° W. Cross Street and lots are laid out at right angles to it. The Streets are each 60 feet wide. The lots are all 82 1/2 feet on Main Street and 132 feet back. The Avenues are each 10 feet wide. The Alleys or Spaces around the lots are 16 1/2 feet wide, and the whole is situated on the North bank of the Miami River. There is a stone marked at the South East corner of lot No. 1 as marked on the plat. I certify the foregoing to be correct. July 30, 1832.

Signed (in presence of) William Neal. James W. Marrison, C. S. & C. O.

Laid down to a scale of One hundred feet to one inch. Signed, sealed and acknowledged in presence of us. Richard Rutledge, John Hemphill, Jr., William Neal.

The State of Ohio, Logan County, ss. Before me the Subscriber, a Justice of the Peace in and for said County, personally appeared John Hemphill, Sr. proprietor of the within plat of the Town of Richland and personally acknowledged the signing and sealing thereof to be his personal act. Extracted for the purposes in that case made and provided according to the Statute of Ohio.

Given under my hand Officially this 2nd day of August, A. D. 1832. General under my hand Officially this 13th day of December, A. D. 1896.

Recorded Aug 13, 1832. Benj. S. Brown, Recorder. The State of Ohio, Logan County, ss. I, William Stough, Recorder, do hereby certify that the above is a true copy of the Plat and Notes of the Town of Richland Logan County Ohio, as the same is recorded in Vol. B, page 376 of the Deed Records of said County. Witness my Official Signature this 13th day of December, A. D. 1896. William Stough, Recorder, Logan Co. Ohio.



The annexed diagram represents an Addition made to the Town Plat of Richland, Surveyed Sept. the 30th 1846 for Campbell F. Hyndman and Thomas Hosack on Survey No. 9950. North Kenton and Traction Alleys are ten feet wide. Center, Benton and East Alleys are six feet wide and one-half feet wide. Diamond Alley is twelve and a half feet wide. Rail Road Street is twenty-five feet wide. Walnut Street is 50 feet wide. Willow Street is fifty feet wide. Willow Street bears N 10° 10' W. Railroad Street 78° 50'. Diamond Alley N. 38° 10' E. Lots No 1 to 8 inclusive front on East edge of Lima Road. All other lots front on Walnut Street 19 to 28, each 8 poles on Railroad Street by 6 poles 13 1/2 links South 10° 10' W. for size of lots 21, 31 and 32, see plat. All other lots are each 4 poles on front by eight poles back. Lots North of Walnut Street and North half of said Street are to F. Hyndman's land. South half of it are on T. Hosack's land. Stones planted at South West corner of lot No 8, and at North West corner of lot No 17.

A. A. Harbison, C. S. & C. O.


Oscar Dantell J. W. Smith assigned, sealed, acknowledged in presence of: William Simpson, James S. Sims, William W. Simpson, James S. Sims Jr., C. F. Hyndman, Elizabeth Hyndman, Thomas Hosack, Mary Jane Hosack.

The State of Ohio, Logan County, ss. Before me, James S. Sims, a Justice of the Peace in and for said County, personally appeared the within named Campbell F. Hyndman and Elizabeth, his wife, Thomas Hosack and Mary Jane, his wife, and acknowledged the signing and sealing of the within conveyed to be their Voluntary Act and deed. And the said Elizabeth Hyndman and Mary Jane Hosack, being at the same time examined by me separately and apart from their said husbands, and the contents of said instrument made known to them by me and they declared that they did voluntarily sign seal and acknowledge the same and that they are still satisfied therewith this 16th day of Oct. 1846.

Recorded Oct 22, 1846. James S. Sims, J. P. State of Ohio, Logan County, ss. I, William Stough, Recorder, do hereby certify that the above is a true copy of the plat and Notes of an Addition to the Town of Richland, Logan County, Ohio, as the same is recorded in Volume M, page 729 of the Deed Records of said County. Witness my Official Signature this 14th day of January 1896. William Stough, Recorder, Logan County Ohio.

ROSE AND HEDGES ADDITION

RICHLAND

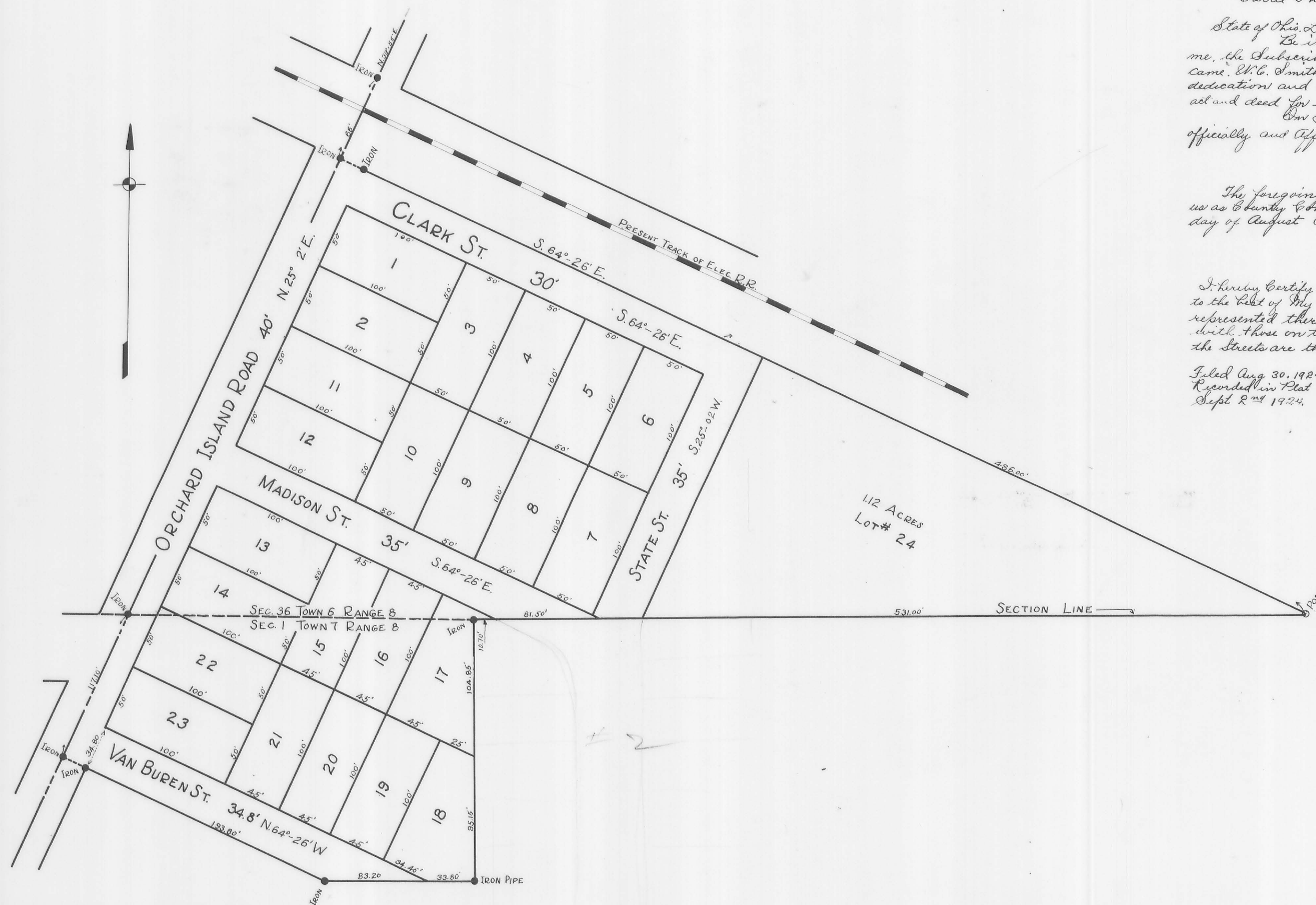


Addition to the Town Plat of Richland, Logan County, Ohio. The annexed diagram represents an Addition made to the Town Plat of Richland, Surveyed by J. W. Gimberlake, May 21st 1884, for Sarah E. Rose and Mary E. Hedges on Military Survey No 9950. Lots No 1 and 2 are composed of the entire tract of land purchased by the said E. Rose of Catherine's House as per deed of General Warrantee bearing date of June 18, 1884, for description of which see Deed, and are equally divided by a line parallel with the North Alley of Richland and the South line of the said Mary E. Hedges, said lots containing fifty hundredths (50%) of an acre more or less. Lots 3-4-5-6-7-8-9 and 10 are composed of the entire parcel of ground purchased by the said Mary E. Hedges of Andrew M. Walling by deed of General Warrantee May 12th 1883, for description of which see deed. All of said lots front on Lima Road and run back 9 rods to the land of Robert S. Simpson, lots No 3-4-5-6-7-8-9 and 10 are each 3 1/2 poles in width more or less.

The State of Ohio, Logan County, ss. I, William Stough, Recorder, do hereby certify that the above is a true copy of the plat and Notes of Rose and Hedges Addition to the Town of Richland Logan County Ohio, as the same is recorded in plat Book A, page 127 of the Plat Records of said County. Witness my Official Signature this 14th day of May, A. D. 1896. William Stough, Recorder, Logan Co. Ohio.

Plat Cab. A, Slide 157

HILL CREST ALLOTMENT



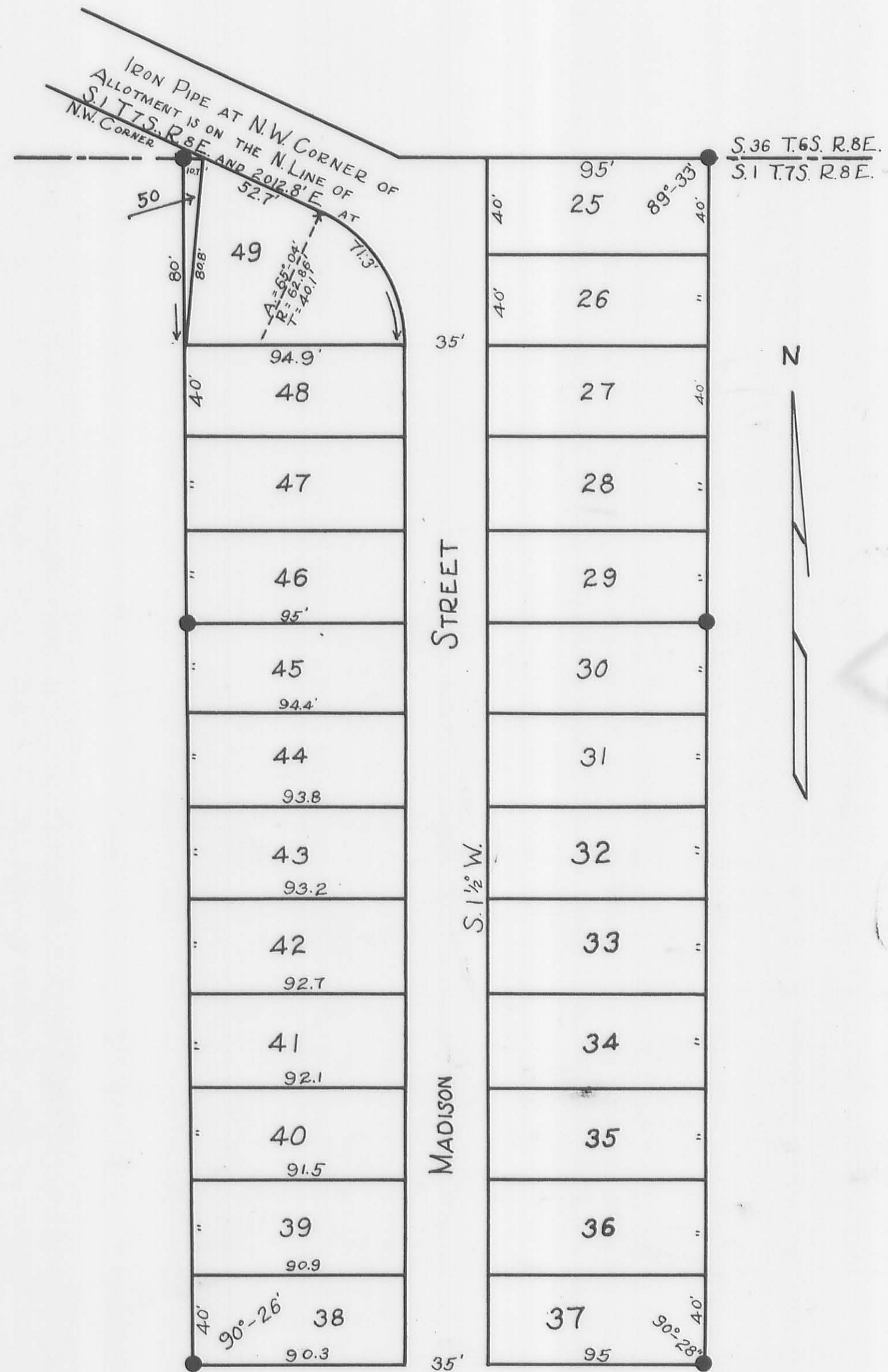
Know all men by these presents: *Deed of Dedication*
 That I, Clara Smith and W. C. Smith of Russell Point, Ohio, Owners and proprietors of the lands described in the foregoing plat situated in Sec 36, Town 6, Range 8, and also in sec 1, Town 7, Range 8, in Washington Township, Logan County, Ohio, desiring to subdivide said land into lots as shown in the foregoing plat have caused a survey and this plat to be made and we do hereby give, grant and dedicate the streets as shown thereon to the Public use forever. Total Area in said plat being 4.7. In Witness Whereof, the said W. C. Smith and Clara Smith have hereunto set their hands this 4th day of August A.D. 1924.
 Signed & sealed in presence of us }
 Sarah Jane Coz, } Clara Smith
 Carrie Thompson }

State of Ohio, Logan County ss.
 Be it remembered that on the 4th day of August A.D. 1924, before me, the Subscriber, a Notary Public in and for said County personally came, W. C. Smith and Clara Smith, the grantors in the foregoing deed of dedication and acknowledged the signing thereof to be their voluntary act and deed for the uses and purposes therein set forth.
 In Testimony Whereof I have hereunto subscribed my name officially and affixed my Official Seal on the day and year last aforesaid.

Seal S. L. Smith, Notary Public, Logan Co. O.
 The foregoing plat and description is hereby approved and accepted by us as County Commissioners for the County of Logan, State of Ohio, this 15th day of August A.D. 1924.
 H. E. Knight } County Commissioners
 G. B. Huber }
 J. P. Coz } County Surveyor.

I hereby certify the accompanying plat and descriptions to be true and correct to the best of my knowledge and belief, that all measurements are correctly represented thereon, and that the streets as laid down on this plat correspond with those on the plat heretofore recorded. Lots are of the dimensions and the streets are the width marked thereon.
 Filed Aug 30, 1924.
 Recorded in Plat Book B, Volume 2 page 49.
 Sept 2nd 1924. Sam A Carter Recorder.
 J. F. Wright, Deputy Co. Surveyor.
 Transferred Aug 8, 1924.
 W. W. Parker Auditor.

HILL CREST ALLOTMENT NO. 2



Surveyors Certificate :-
 I hereby certify that the annexed plat is a correct representation of a survey made by me of 2.66 acres in the NW 1/4 of Section 1 Township 7, South Range 8, East. Of the 1st Principal Meridian in Washington Township, Logan County Ohio Aug 14 and 17, 1924. Iron pipes were found at the N.E. Corner of lot 25 at the S.E. Corner of lot 29, at the S.W. Corner of lot 44, and at the N.W. Corner of lot 37. Iron pipes were set at the S.E. Corner of lot 39, at S. E. and S.W. Corner of lot 38. Distances shown in feet and tenths of a foot. The bearing shown on Madison Street is the present Magnetic bearing.
 Elmer A. Shook, Civil Engineer.

Dedication.
 Know all men by these Presents that John Karus and Grace Karus, his wife, proprietors of the land indicated on the foregoing plat and report of Lots have authorized the laying out of the same which is to be known and designated as Hill Crest, No 2.
 The street designated and represented thereon is hereby dedicated to the Public for a Public Highway.
 In Witness Whereof, the said John Karus and Grace Karus, his wife, have hereunto set their hands this 26th day of August, 1924.
 John Karus
 Grace Karus

State of Ohio, Logan County, ss.
 Be it remembered that on the 2nd day of Sept, in the year of our Lord, One thousand, nine hundred and twenty four, before me, the Subscriber a Notary Public in and for said County, personally came John Karus and Grace Karus, his wife, the grantors in the foregoing deed and acknowledged the signing and sealing thereof to be their voluntary act and deed for the uses and purposes therein mentioned.
 In Testimony Whereof I have hereunto subscribed my name and affixed my Official Seal the day and year last aforesaid.
 S. L. Smith, Notary Public, Logan County, Ohio. (Seal)

Approved this 26th day of Aug, 1924,
 J. P. Cochran, County Surveyor
 Accepted this 2nd day of Sept, 1924,
 H. E. Knight,
 A. B. Hoover,
 T. J. Kumpfrey,
 Commissioners of Logan County, Ohio.
 Transferred this 2nd day of September 1924. W. W. Cochran, Auditor Logan Co., O., S.L.S.
 Received for Record this 2nd day of September 1924, at 3 O'clock P.M.,
 and Recorded in Plat Book B page 59 Sept 3, 1924
 Sam A. Carter,
 Recorder of Logan County.