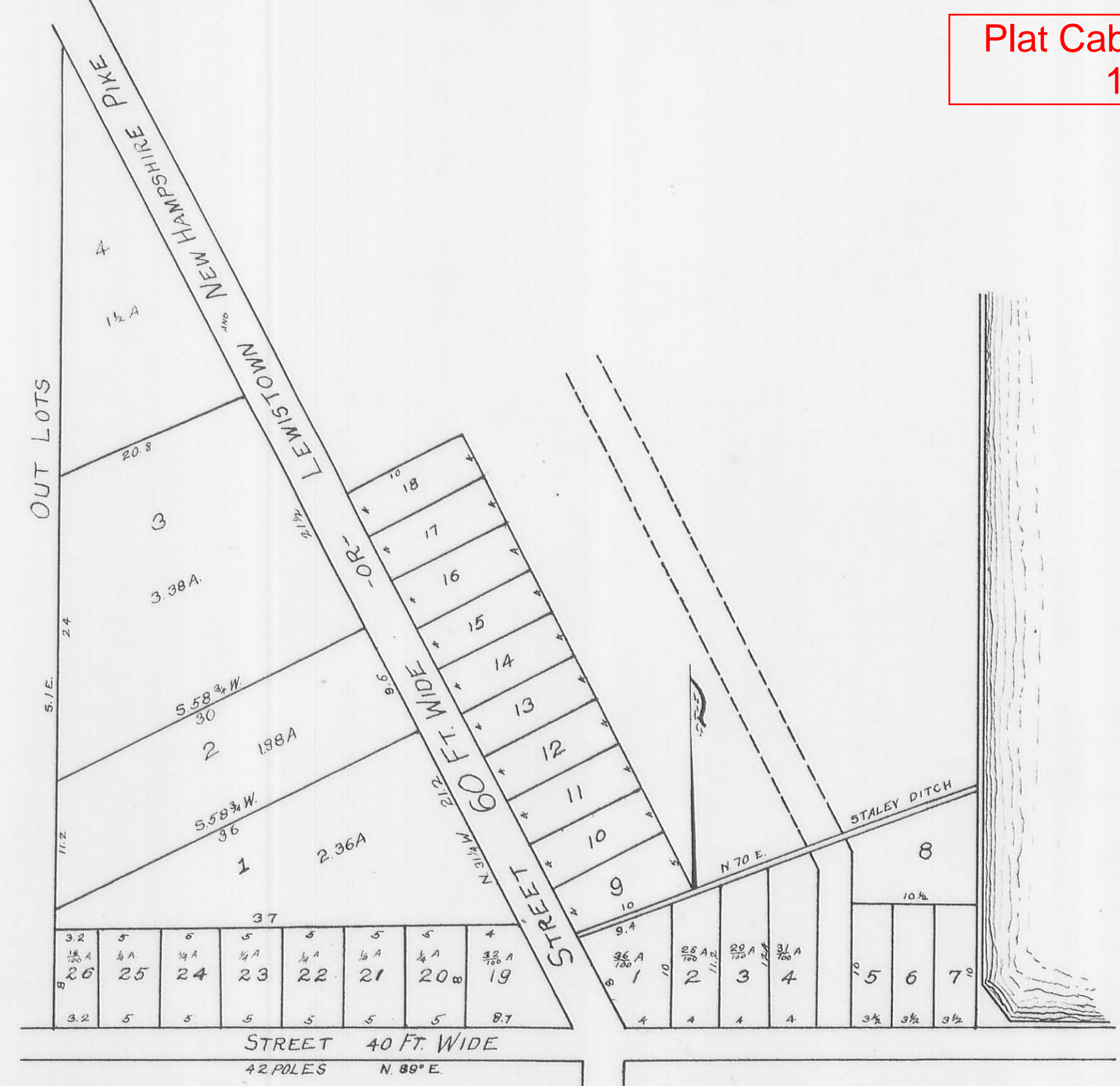


LAKE VIEW CORPORATION LIMIT

LAKE VIEW ORIGINAL PLAT

Plat Cab. A, Slide 121

See Drawer R-4 1993
For location of Stone St.



Nov 10, 1881
The undersigned county surveyor of Logan County Ohio hereby certifies that the foregoing plat is a correct representation of the village of Lake View in the west half of the SE q. of sec 27, T. 4, R. 5, mer in Stokes' map. Logan County Ohio containing 16 acres more or less as surveyed and laid out by him on the 22nd & 23 days of August A.D. 1881 at the instance of Dyant and Babcock the proprietors. Said village contains 26 lots and 4 outlots. The dimensions of said lots, the streets and magnetic courses all are shown by said plat. Said dimensions are given in poles.
Received November 10, 1881 } John A. Coulter - Recorder
Recorded November 11, 1881 } M.H. McCormick - County Surveyor.

I know all men by these presents that L.D. Dyant and Sarah, his wife, of Sandusky County Ohio, the proprietors of the lots and lands shown and described by the foregoing plat in consideration of the benefits afforded to the proprietors of Towns and additions to towns by the state of Ohio have authorized the laying out and platting thereof and do hereby give and grant to the public the streets and alleys described in the said plat to be used as public highways forever. Said lots, alleys and streets to be called Lake View.
Signed, sealed, and acknowledged in the presence of us
J.B. Bush - Oliver Bush
State of Ohio, Sandusky County, ss:
Before me the undersigned authority personally appeared the above named L.D. Dyant and Sarah his wife and acknowledged the signing and sealing of the foregoing conveyance to be their voluntary act and deed for the uses and purposes therein mentioned and the said Sarah Dyant wife of said L.D. Dyant being examined by me separate from her said husband and the contents of said deed being by me made known and explained to her as the statute directs, declared that she did voluntarily sign and seal and acknowledge the same and that she is still satisfied therewith as her act and deed for the uses and purposes therein mentioned. Witness my hand and seal this 4th day of November A.D. 1882.
J.B. Bush - J.P.

State of Ohio, Logan County ss:
I, Wm. Stough Recorder do hereby certify that the above is a true copy of the plat of Lake View Logan County Ohio as the same is recorded in Plat Book A page 100 of the County plat Records of said County.
Witness my official signature this 25th day of July A.D. 1896.
William Stough
Recorder Logan Co Ohio.

State of Ohio, Logan County ss:
I hereby certify that this is a correct plat of the lots hereabove laid of numbered and recorded in the Recorder's Office Logan County Ohio according to the records and deeds, together with the adjoining territory sought to be included in the organization of the Village of Lake View according to the survey, description petition and notice therefore

James B. Wonders - Surveyor
sworn to and subscribed before me this 7th day of January A.D. 1895
James A. Odor
Notary Public
For proceedings on the matter of incorporation of Lake View see Record of Deeds Vol 84 page 243
Received January 7th 1895 at 5 o'clock P.M.
Recorded June 14th 1895
William Stough - Recorder
Logan County Ohio.

COUPLES ADDITION

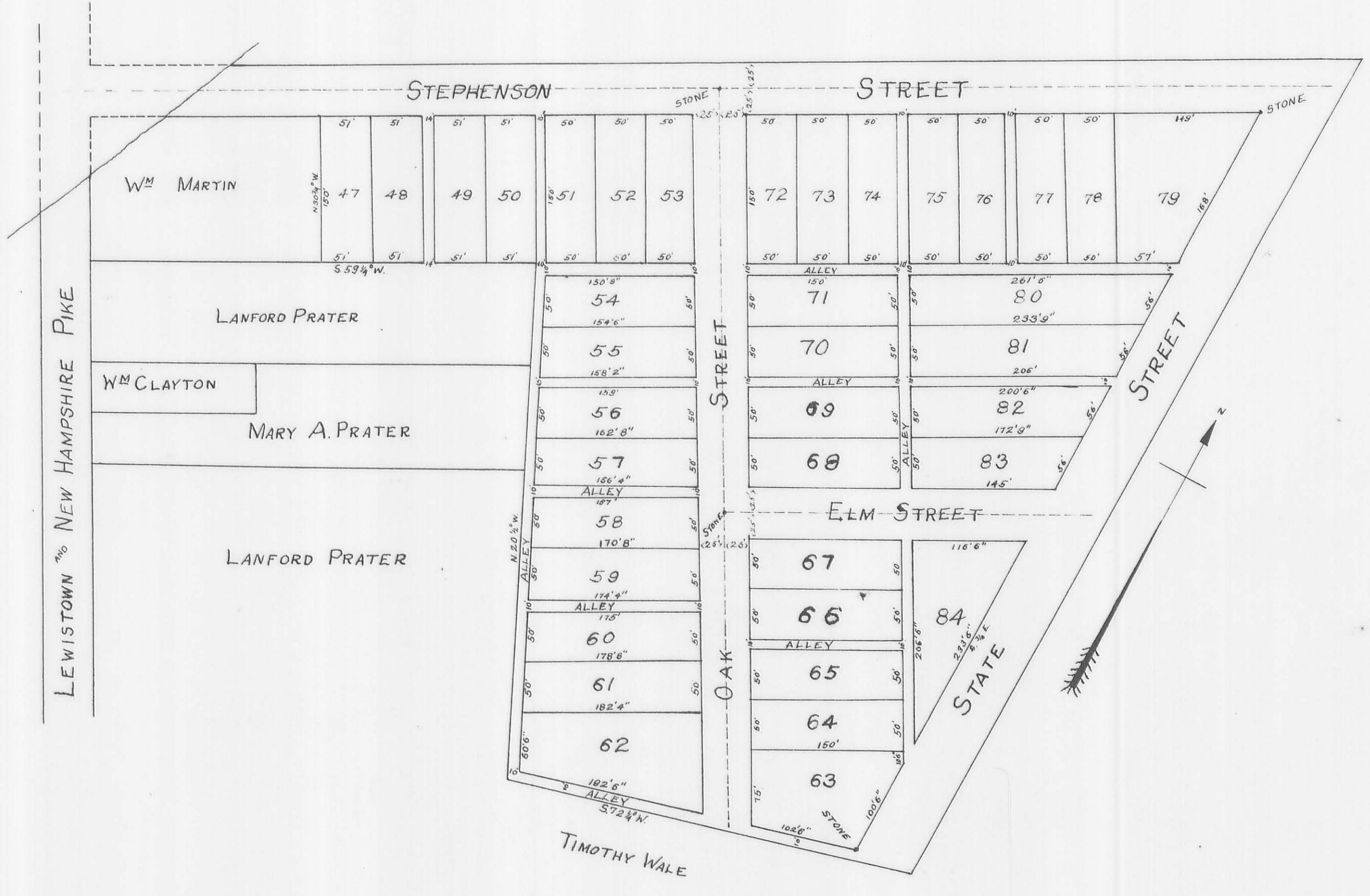


Note: This corner of original plat was torn off

STEPHENSONS ADDITION

Plat Cab. A, Slide 121

Note:
This Corner of
Original Plat Was
Torn Off



Surveyor's Certificate: I the undersigned surveyor do hereby certify that this plat is a correct representation of Stephenson's addition to Lake View Logan County Ohio as by me surveyed and laid out on the 11th day of November 1890 at request of the proprietors
James C. Wondra - Surveyor

Know all men by these presents that we Barbara Stephenson and David Stephenson her husband owners of the real estate within the lines of all streets as laid out and designated on the plat of the Stephenson Addition to Lake View Logan County Ohio which part is herewith recorded do hereby dedicate the lands within the lines of said streets to the public use forever for street purposes.

Witness our hands and seals this 26th day of October 1891
Signed and acknowledged in the presence of us

Barbara Stephenson (seal)
David Stephenson (seal)

State of Ohio Logan County ss:
Before me John C Porter, a Notary Public, in and for said county personally appeared the above named Barbara E. Stephenson and David Stephenson her husband and acknowledged the signing and sealing of the above instrument to be their voluntary act and deed for the uses and purposes therein mentioned
Whereof I have herunto subscribed my name and affixed my Notarial seal on the 26th day of October AD 1891.
John C Porter
Notary Public.

Transferred November 18th 1891
Christie Williams Auditor Logan County Ohio.
Received November 18th 1891 at 3 o'clock P.M.
Recorded November 19th 1891
William Slough Recorder Logan County Ohio.

State of Ohio Logan County ss:
I William Slough Recorder do hereby certify that the above is a true and correct copy of the plat etc. of Stephenson's Addition to Lake View Logan County Ohio as the same is recorded in Plat Book A pages 172 and 173 of the Plat Records of said County.
Witness my official signature this 20th day of July A.D. 1896
William Slough
Recorder Logan County Ohio.

ORIGINAL PLAT OF BELLEFONTAINE

WESTERN BELLEFONTAINE

Plat Cab. A, Slide 1

Burying Grounds				Sandusky Street				Columbus Street				Detroit Street				Ghillicothe Street											
7	8	9	10	11	12	13	14	15	16	17	18	19	20	21	22	23	24	25	26	27	28	29	30	31	32	33	34
125	126	127	128	129	130	131	132	133	134	135	136	137	138	139	140	141	142	143	144	145	146	147	148	149	150	151	152
169	168	167	166	165	164	163	162	161	160	159	158	157	156	155	154	153	152	151	150	149	148	147	146	145	144	143	142
198	197	196	195	194	193	192	191	190	189	188	187	186	185	184	183	182	181	180	179	178	177	176	175	174	173	172	171
227	226	225	224	223	222	221	220	219	218	217	216	215	214	213	212	211	210	209	208	207	206	205	204	203	202	201	200

The annexed diagram represents fourteen lots laid out in the W. W. Corner of the N. W. q. sec. 34 T. 4. R. 14. M. P. S. called Western Bellefontaine as follows, beginning S 2 1/2° W 30 feet and N 8 7/8° W 11 feet from the N. E. Corner of said quarter section for the N. E. Corner of lot No. 1. Lots no. 1 to 7 inclusive are laid off fronting on the Bellefontaine and Post Jefferson Free Turnpike and running with its course N 8 7/8° W 55 feet each extending back at an angle of 23 1/2° to an alley 20 feet wide, Lots no. 8 to 14 inclusive front on a space 60 feet wide being an extension of Bellefontaine Street Westward, and are 55 feet front by 220 feet back, the alleys are each 11 feet wide, excepting the one at the rear of the lots which is 20 feet wide. Lots no. 1 & 7 have 13035 sq. ft. the others contain each 12100 sq. ft. A stone is planted S 8 7/8° E from the N. E. Corner of lot no. 1, and one S 8 7/8° E from the S. E. corner of lot no. 14.

H. H. Harrison C. S. D. S.
May 2nd 1845.

The State of Ohio, Logan County ss.
Personally appeared before me Heram B. Strother a Notary Public in and for the County and state aforesaid duly commissioned and qualified, Sarah Maxwell, proprietors of the Within Addition to the Town of Bellefontaine, and acknowledged the same to be her act and deed, and requested that the same may be admitted to Record.

In Testimony Whereof, I have hereunto set my hand and affixed my Notarial Seal this third day of May 1845.

Received for Record May 3rd 1845.
Recorded May 9th 1845.

H. B. Strother Recorder
Notary Public Logan County Ohio.

State of Ohio, County of Logan ss.
I, William Strong, Recorder, do hereby certify that the above plat and description is a true copy of Western Bellefontaine, recorded in Volume O, pages 330 and 331, of Logan County, Deed Records.

Witness my Official Signature this 7th day of July, 1845.
William Strong
Recorder, Logan Co., Ohio.

State of Ohio, Logan County, ss.
Personally came before me an associate judge in and for said County, Solomon M. Collock Director, appointed by the Court of Commissioners in said County, Leonard Hunt, John Bell, Dennis, William Powell and John Sells, Jurors, first return, who generally acknowledged the Within Towns plot of Bellefontaine to be their act and deed, and desire the same to be admitted to Record.

Given under my hand and seal, March 19, 1820.

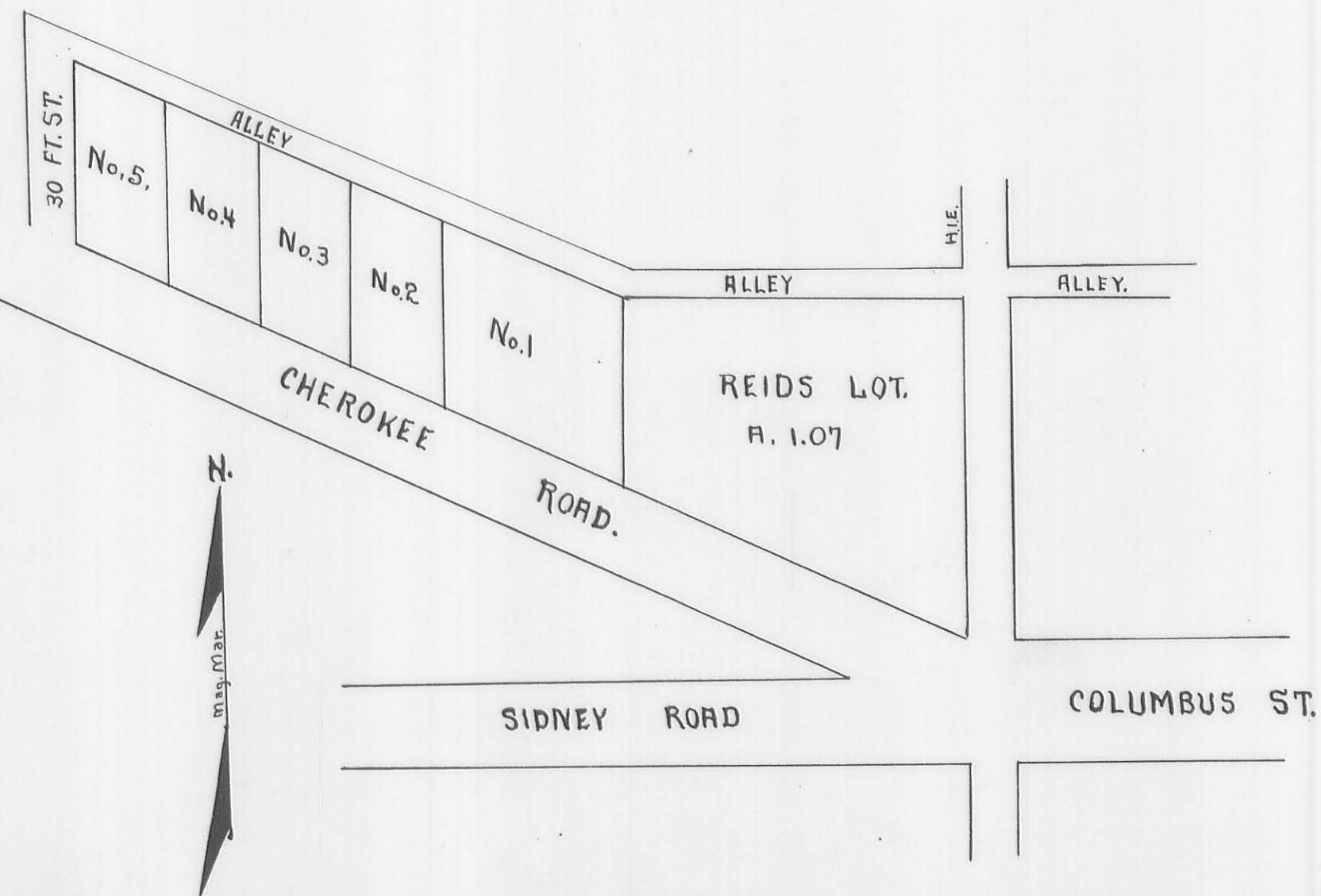
H. B. The lots recorded by the Director on the part of the County are all even numbered.
Sol. M. Collock, associate judge.

References:—The streets running North and South are designated as follows, to wit:—The Western Street Detroit, the center Cincinnati and the Eastern Madison. The three streets running East and West are designated as follows, to wit:—The Northern Sandusky, the center Columbus and the Southern, Ghillicothe Street, Columbus and Cincinnati Streets are each 60 feet wide, the others 50 feet. The alleys 14 1/2 feet wide, and named Strother Alley on the South, and Post Jefferson Northward, Harper the third Green and the fourth, North Alley. The first Alley West, North the next progressing Eastward Towell, the third Teller and the fourth East Alley. Lots no. 141-142-143-144-145-146-147-148-149-150-151-152-153-154-155-156-157-158-159-160-161-162-163-164-165-166-167-168-169-170-171-172-173-174-175-176-177-178-179-180-181-182-183-184-185-186-187-188-189-190-191-192-193-194-195-196-197-198-199-200-201-202-203-204-205-206-207-208-209-210-211-212-213-214-215-216-217-218-219-220-221-222-223-224-225-226-227-228-229-230-231-232-233-234-235-236-237-238-239-240-241-242-243-244-245-246-247-248-249-250-251-252-253-254-255-256-257-258-259-260-261-262-263-264-265-266-267-268-269-270-271-272-273-274-275-276-277-278-279-280-281-282-283-284-285-286-287-288-289-290-291-292-293-294-295-296-297-298-299-300-301-302-303-304-305-306-307-308-309-310-311-312-313-314-315-316-317-318-319-320-321-322-323-324-325-326-327-328-329-330-331-332-333-334-335-336-337-338-339-340-341-342-343-344-345-346-347-348-349-350-351-352-353-354-355-356-357-358-359-360-361-362-363-364-365-366-367-368-369-370-371-372-373-374-375-376-377-378-379-380-381-382-383-384-385-386-387-388-389-390-391-392-393-394-395-396-397-398-399-400-401-402-403-404-405-406-407-408-409-410-411-412-413-414-415-416-417-418-419-420-421-422-423-424-425-426-427-428-429-430-431-432-433-434-435-436-437-438-439-440-441-442-443-444-445-446-447-448-449-450-451-452-453-454-455-456-457-458-459-460-461-462-463-464-465-466-467-468-469-470-471-472-473-474-475-476-477-478-479-480-481-482-483-484-485-486-487-488-489-490-491-492-493-494-495-496-497-498-499-500-501-502-503-504-505-506-507-508-509-510-511-512-513-514-515-516-517-518-519-520-521-522-523-524-525-526-527-528-529-530-531-532-533-534-535-536-537-538-539-540-541-542-543-544-545-546-547-548-549-550-551-552-553-554-555-556-557-558-559-560-561-562-563-564-565-566-567-568-569-570-571-572-573-574-575-576-577-578-579-580-581-582-583-584-585-586-587-588-589-590-591-592-593-594-595-596-597-598-599-600-601-602-603-604-605-606-607-608-609-610-611-612-613-614-615-616-617-618-619-620-621-622-623-624-625-626-627-628-629-630-631-632-633-634-635-636-637-638-639-640-641-642-643-644-645-646-647-648-649-650-651-652-653-654-655-656-657-658-659-660-661-662-663-664-665-666-667-668-669-670-671-672-673-674-675-676-677-678-679-680-681-682-683-684-685-686-687-688-689-690-691-692-693-694-695-696-697-698-699-700-701-702-703-704-705-706-707-708-709-710-711-712-713-714-715-716-717-718-719-720-721-722-723-724-725-726-727-728-729-730-731-732-733-734-735-736-737-738-739-740-741-742-743-744-745-746-747-748-749-750-751-752-753-754-755-756-757-758-759-760-761-762-763-764-765-766-767-768-769-770-771-772-773-774-775-776-777-778-779-780-781-782-783-784-785-786-787-788-789-790-791-792-793-794-795-796-797-798-799-800-801-802-803-804-805-806-807-808-809-810-811-812-813-814-815-816-817-818-819-820-821-822-823-824-825-826-827-828-829-830-831-832-833-834-835-836-837-838-839-840-841-842-843-844-845-846-847-848-849-850-851-852-853-854-855-856-857-858-859-860-861-862-863-864-865-866-867-868-869-870-871-872-873-874-875-876-877-878-879-880-881-882-883-884-885-886-887-888-889-890-891-892-893-894-895-896-897-898-899-900-901-902-903-904-905-906-907-908-909-910-911-912-913-914-915-916-917-918-919-920-921-922-923-924-925-926-927-928-929-930-931-932-933-934-935-936-937-938-939-940-941-942-943-944-945-946-947-948-949-950-951-952-953-954-955-956-957-958-959-960-961-962-963-964-965-966-967-968-969-970-971-972-973-974-975-976-977-978-979-980-981-982-983-984-985-986-987-988-989-990-991-992-993-994-995-996-997-998-999-1000.

This plat Recorded this 12th day of August 1822. Samuel Newell Recorder, L. C. O.

I, William Strong, Recorder do hereby certify that the above plat is a true copy of Plat and Notes, Recorded in Logan County Deed Book Volume A page 260. The Original Town of Bellefontaine, Witness my hand this 1st day of July A. D. 1845.
William Strong L.
Recorder, Logan County, O.

GARDNERS ADDITION BELLEFONTAINE



Description: Reids lot beginning at a stone in the West line of Town plat of Bellefontaine and in a Western continuation of the North line of lot No. 5, in said Town of Bellefontaine, from which a black Hickory bears S 4 1/2° West 37 links Thence with said West line of said Town plat S 1° W (true meridian) 15.7 poles to the center line of the Cherokee or Lima Road; Thence with said road and center line N 56 1/2° W 15 poles. Thence N 1° E 9.6 poles to a stone Thence S 8 1/2° E, 13.6 poles to the place of beginning, containing One acre and seven hundredths. Lots No. 1-2-3-4 and 5 are bounded Southward by the Northern side of said Lima Road, Northward by a parallel alley 16 1/2 feet wide being a continuation of a corresponding alley in the Old Town, running North of Reids here at the North West Corner of which it turns N. 65 1/4° W. being parallel with said Lima Road, Eastwardly by Reids acre and Westwardly by a 30 ft street all of which is shown in the annexed plat. Lot no. 1 is 130 feet front by 128 back. Lots 2-3-4 and 5 are each 46 feet front by 128 back. All the North and South lines are parallel with the North and South Streets and alleys in the Old Town N. B. Lot no. 1 contains 15360 sq. ft. Rec'd for Record August 8 and Recorded August 31st 1849
H. B. Strother, Recorder.

The State of Ohio, Logan County ss.
I, William Strong, Recorder, do hereby certify that the foregoing is a true copy of the plat and dedications of Gardner's Addition to the Town of Bellefontaine, Ohio, recorded in Logan County Deed Records Volume F, page 300. Witness my Official Signature, this 3rd day of July A. D. 1845.
William Strong Recorder, Logan Co., Ohio.

HAMILTONS SECOND ADDITION EAST LIBERTY

HAMILTONS FIRST ADDITION EAST LIBERTY

Plat Cab. A, Slide
125

I hereby certify that the foregoing plat is a correct representation of the addition that has been made to the village of East Liberty in the Township of Perry in the County of Logan and State of Ohio, and in Military Survey No 4689, by the following named proprietors viz. Fremont C. Hamilton, Florence C. Hamilton and Celina A. Snodgrass, represented by Town lots nos. 80-81-82-83-84-85-86-87-88 and 89. The lots fronting on Hamilton Ave. are all laid out at right angles to said street except lots nos 80 and 88 and 89, which front on Foundry Street. These three lots are as shown on the plat. The alleys are all fifteen feet in width and located as shown in the plat. At the points called Ben the center of alleys line stones marked with a cross (X) have been planted one foot below the surface of the ground. Said addition was surveyed and laid out by the undersigned on the 14th day of April 1905, at the instance of Fremont C. Hamilton, Florence C. Hamilton and Celina A. Snodgrass, proprietors.
1.91 acres platted in lots.
.64 acres in Streets & alleys.

H. L. Dymms
Surveyor

Know all men by these presents: That Fremont C. Hamilton, Florence C. Hamilton and Celina A. Snodgrass, of the County of Logan, State of Ohio, proprietors of the lots and lands shown and described by the foregoing plat and in consideration of the benefits afforded to proprietors of additions by the State of Ohio, have authorized the laying off and platting here of and do hereby give and grant to the public the alleys and streets described in said plat to be used as Public Highways forever. Said lots and alleys to be known by the name of Hamiltons Second Addition to the village of East Liberty.

Witness
Lucy Hamilton
R. R. Smith

Fremont C. Hamilton
Florence C. Hamilton
Celina A. Snodgrass

The State of Ohio, County of Logan, ss.
Be it remembered, that on this 13th day of May 1905, before me, the Subscriber, a Notary Public in and for said County of Logan, personally came Fremont C. Hamilton, Florence C. Hamilton and Celina A. Snodgrass and acknowledged the signing thereof of the foregoing plat deed to be their voluntary act for the use and purposes therein mentioned.
On Witness Whereof I have hereunto subscribed my name and affixed my official seal on the day and year above mentioned.

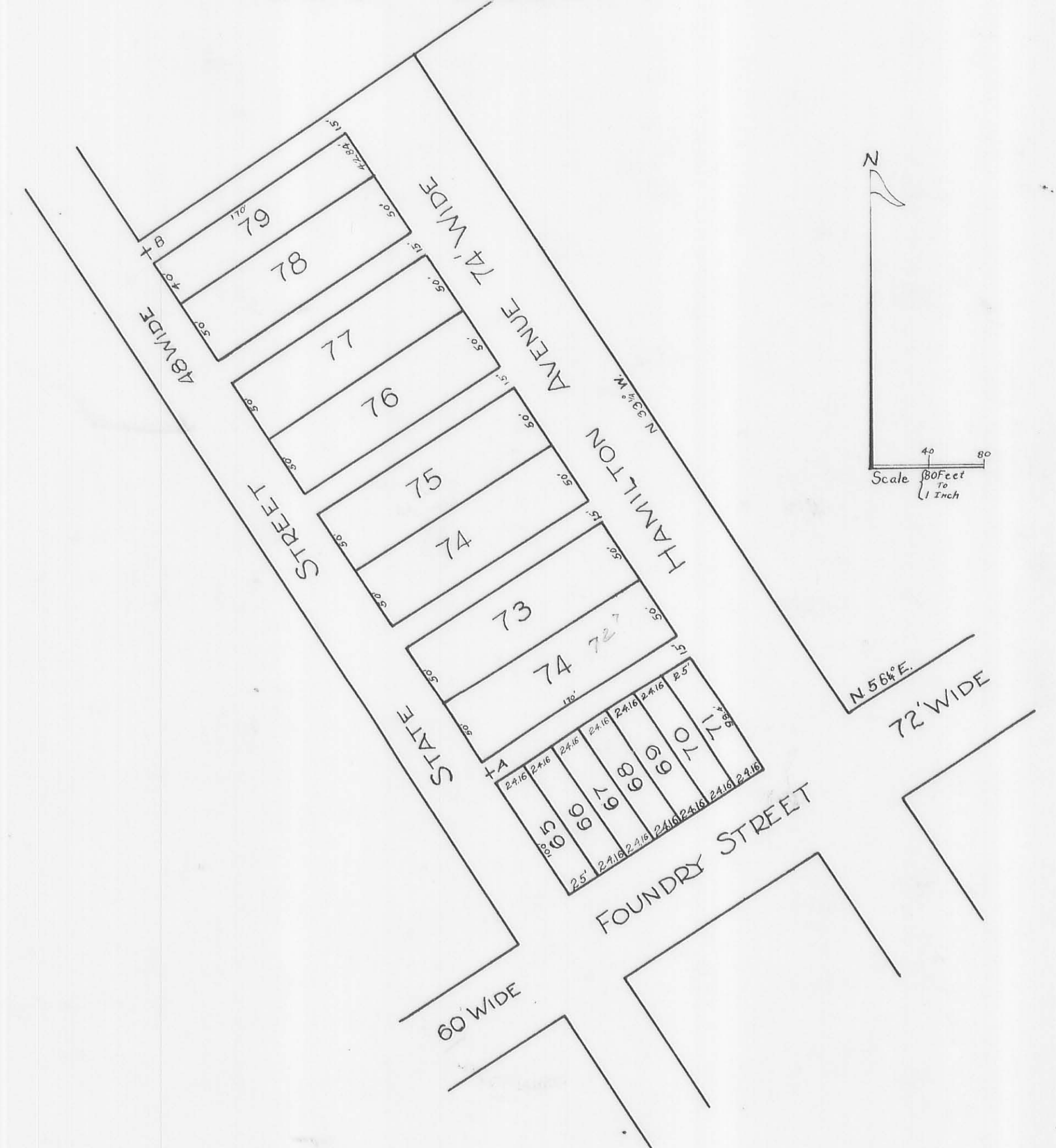
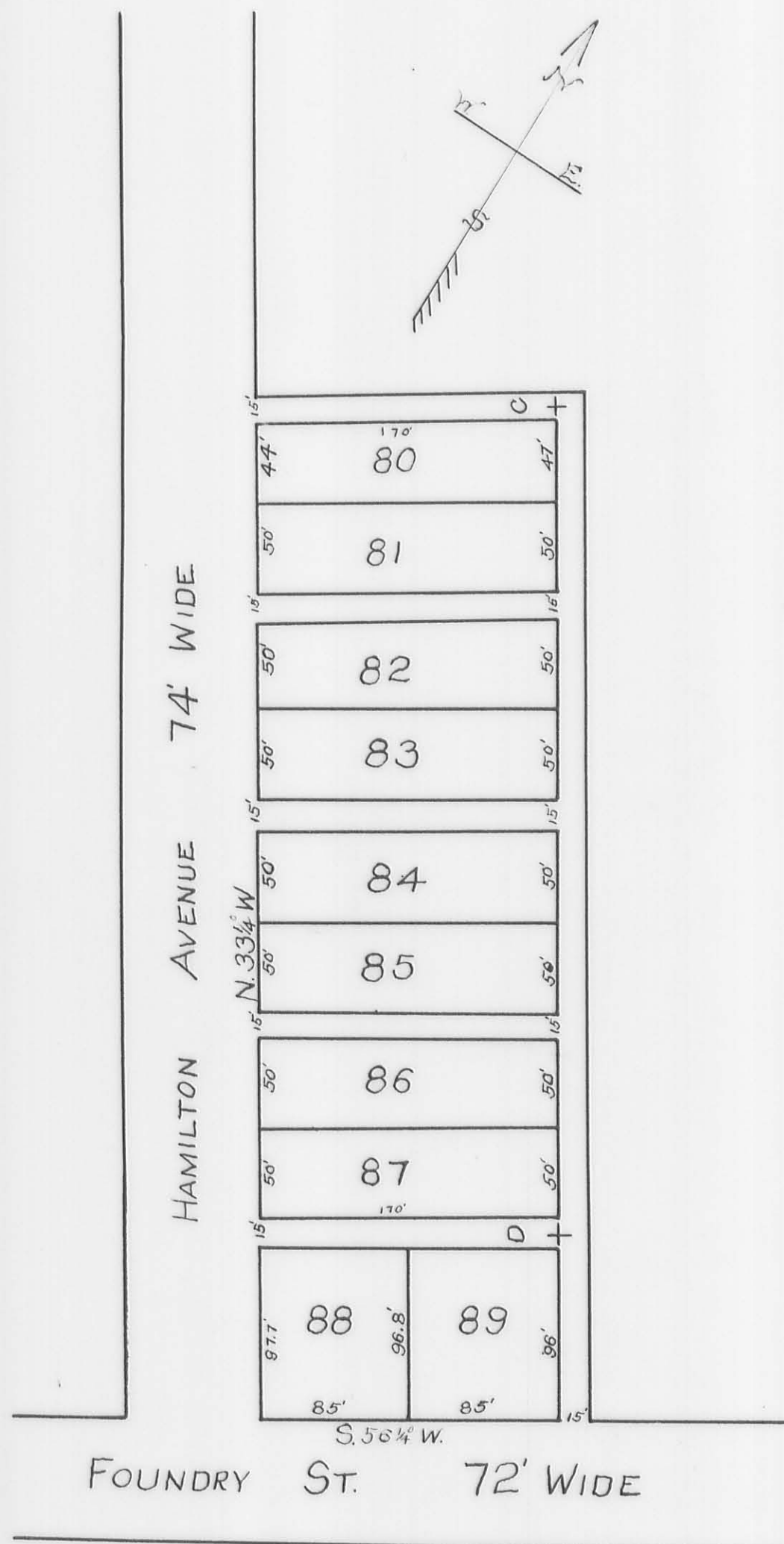


R. R. Smith
Notary Public

Entered for Transfer June 30, 1905.
F. E. Milligan
County Auditor.

Received for Record June 30, 1905, at 10:30 O'clock, A. M.
Recorded July 14th 1905.

Henry H. Reynier
County Recorder.



I hereby certify that the foregoing plat is a correct representation of the addition that has been made to the village of East Liberty in the Township of Perry in the County of Logan, State of Ohio, and in Military Survey No. 4689, by the following named proprietors, viz. Fremont C. Hamilton, Florence C. Hamilton and Celina A. Snodgrass represented by lots Nos 65-66-67-68-69-70-71-72-73-74-75-76-77-78 and 79 the lots fronting on Foundry Street are laid out at right angles to said street except lots nos 65 and 71 which are as shown in the plat. The lots fronting on Hamilton Avenue are all at right angles to said street except lot no 79 which is as shown on plat. The alleys are all fifteen feet in width and located as shown in plat. The points called Ben the center of alleys line stones marked with a (+) have been planted one foot below the surface of the ground. Said addition was surveyed and laid out by me on the 5th day of May, 1899, at the instance of Fremont C. Hamilton, Florence C. Hamilton and Celina A. Snodgrass, proprietors, 1.74 acres platted in lots.

H. L. Dymms
Surveyor

Know all men by these presents: That Fremont C. Hamilton, Florence C. Hamilton and Celina A. Snodgrass, of the County of Logan, State of Ohio, proprietors of the lots and lands shown and described by the foregoing plat and in consideration of the benefits afforded to proprietors of additions by the State of Ohio, have authorized the laying off and platting here of and do hereby give and grant to the public the streets and alleys described in said plat to be used as public Highways forever. Said lots and alleys to be known by the name of Hamiltons First Addition to the Village of East Liberty.

Witness
A. J. Miller
H. C. Moore

Fremont C. Hamilton
Florence C. Hamilton
Celina A. Snodgrass

State of Ohio, County of Logan, ss.
Be it remembered that on the 27th day of November 1899, before me, the Subscriber, a Notary Public in and for said County of Logan, personally came Fremont C. Hamilton, Florence C. Hamilton and Celina A. Snodgrass, and acknowledged the signing thereof of the foregoing Plat Deed to be their voluntary act for the use and purposes therein mentioned. On Witness Whereof I have hereunto subscribed my name and affixed my official seal on the day and year afore mentioned.

Transferred, Dec 7, 1899.
F. E. Milligan, Auditor, Logan Co., O.
Received Dec 8, 1899, at 2:00 clock, P. M.
Recorded Dec 6, 1899
Joseph Snodgrass, Recorder.

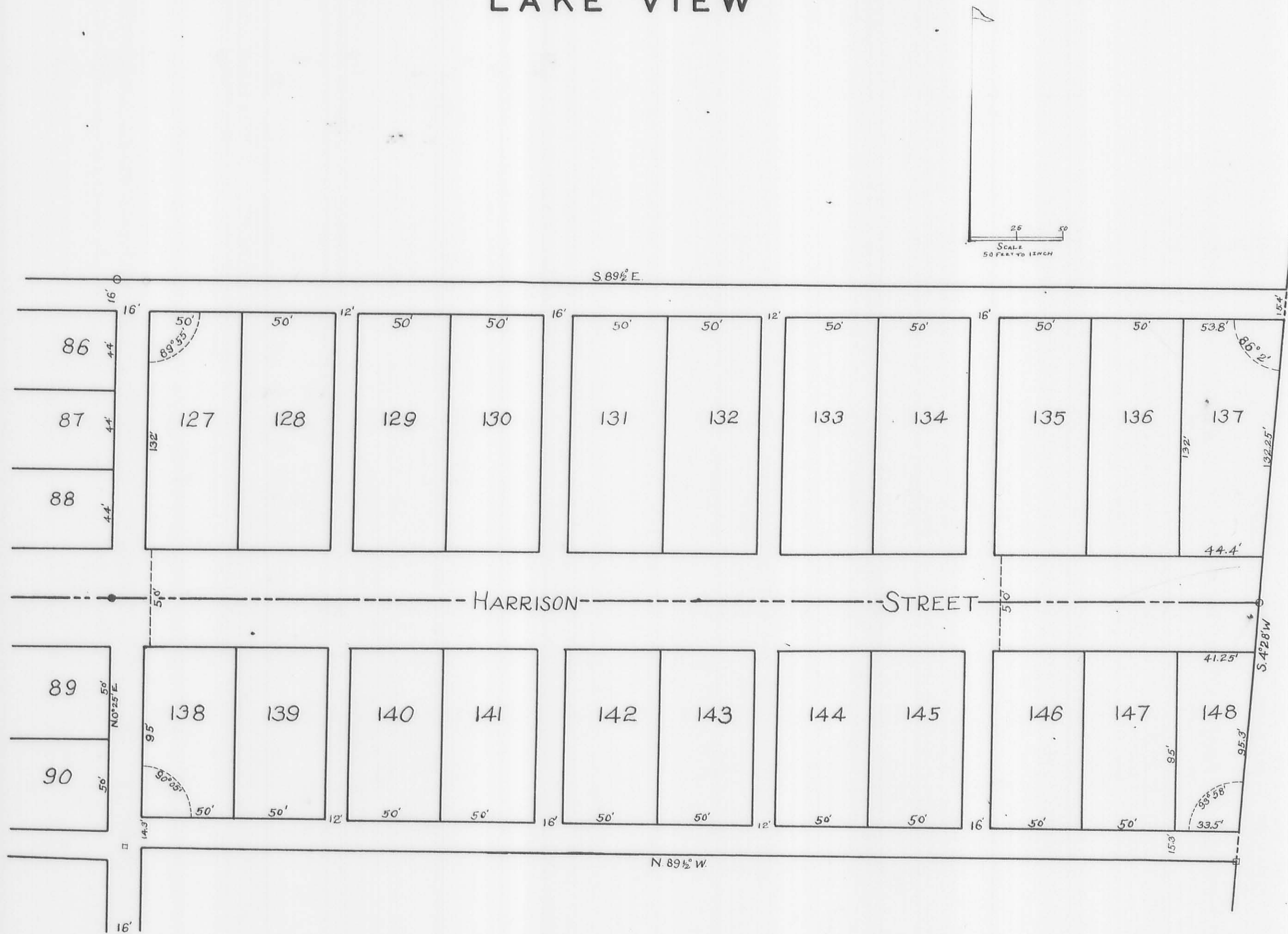


A. J. Miller
Notary Public, Logan
County, Ohio.

COUPLES THIRD ADDITION

LAKE VIEW

Plat Cab. A, Slide 125



Surveyors Certificate: I, the undersigned Surveyor and Civil Engineer do hereby certify that the annexed plat is a true and correct plat or representation of Couples 3rd Addition to Lake View, Ohio, as surveyed and laid out by me for L. D. Couples that the said plat is a part of Sec. 34, Town 4, Range 8, M. R. S. Bounded and described as follows, commencing at the N.E. corner of Couples 2nd Addition thence in an easterly direction thence southerly thence westerly thence northerly as shown by bearings on adjacent plat to Beginning, containing 4.32 acres, all lots North of Harrison Street are each 50 feet wide by 95 feet long except lot 137 which is 53.8 feet wide and the North 44.4 feet South, 132.25 feet at east side, all lots South of Harrison St. are each 50 feet wide by 95 feet long except lot 148 which is 71.25 feet wide on South, 95.3 feet on East side, all streets and alleys have their width marked in feet and tenths. I hereby subscribe my name this 18 day of December A. D. 1899.

Dedication: I, the undersigned proprietor, do hereby certify that the annexed plat is a correct representation of Couples 3rd Addition to Lake View, Ohio, containing 32 lots numbered from 127 to 148 inclusive, as surveyed, plotted and described by Wilbur G. Ginn, Surveyor. I hereby dedicate to the public use and convenience forever, to have and to hold for the uses and purposes as here in set forth. In witness whereof I hereby have my signature this 26 day of December, A. D. 1899.

Acknowledgement: State of Ohio, Logan County ss. Be it Remembered that on this 26 day of December, A. D. 1899, before me a Notary Public in and for said County, personally came L. D. Couples, Proprietor of the above described Addition and acknowledged the signing and sealing of the same to be their voluntary act and deed for the uses and purposes therein set forth. In Testimony whereof, I have subscribed my name and affixed my Official seal on the day above mentioned.

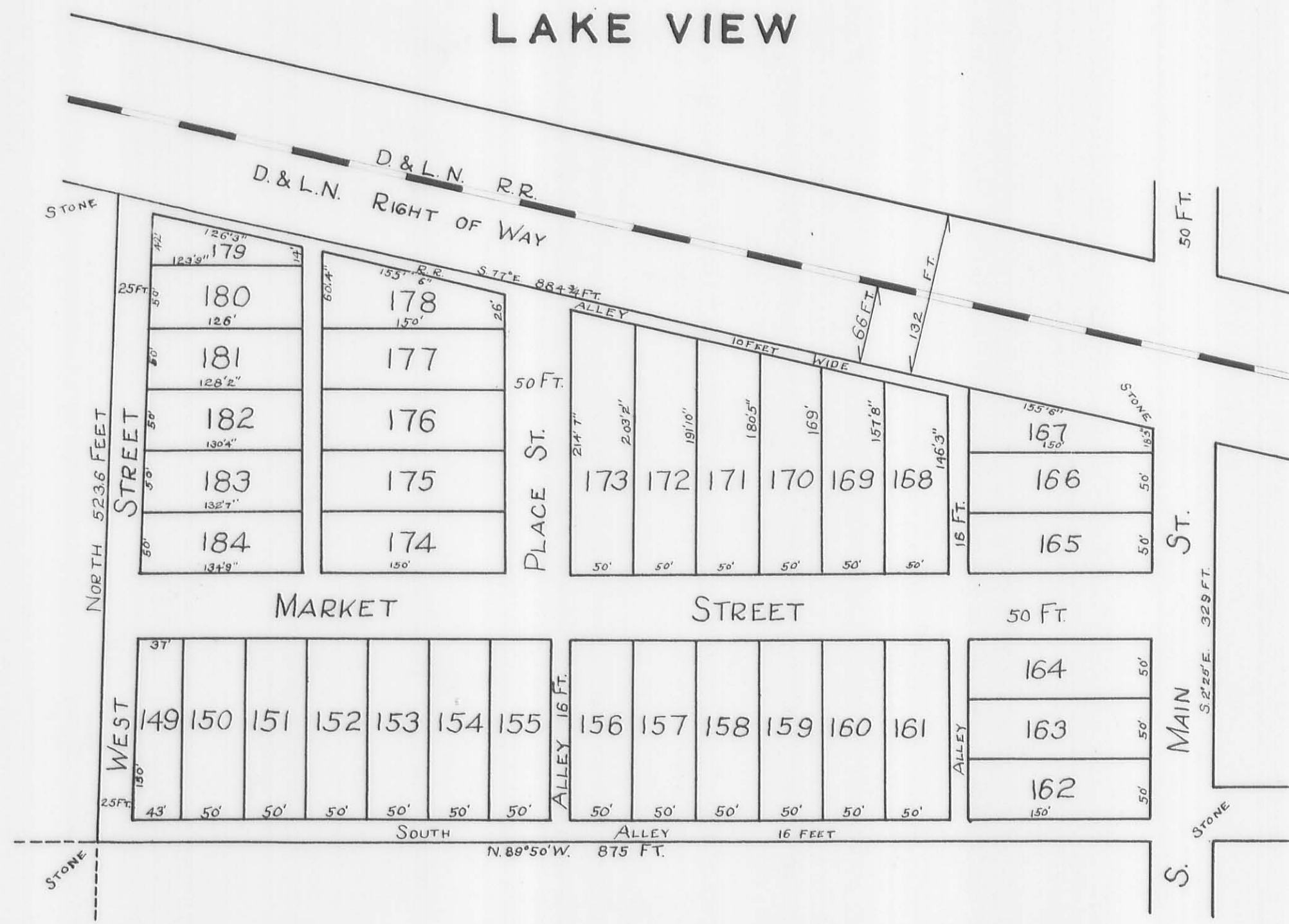
Acceptance: The annexed plat was inspected, approved and accepted as an Addition to Lake View, Ohio, by an Ordinance passed at a regular meeting held at the Council Chamber. As Witness, Clerk. Maurice Liles Mayor.

Transferred: December 27th 1899. J. E. Milligan, County Auditor, Logan County, Ohio.

Recorded: Received December 27th 1899, at 1.45 O'clock P.M.
Recorded December 28th 1899. Joseph Swisher, Recorder, Logan County, Ohio.

TIMMONS ADDITION
LAKE VIEW

Plat Cab. A, Slide
127



COUPLES FOURTH ADDITION
LAKE VIEW



I, the undersigned Surveyor, do hereby certify that the above Plat is a correct representation of 35 Town lots together with the Streets and Alleys connected therewith as surveyed by me September 13th 14th 1900 at the request and under the direction of Joseph Timmons one proprietor to be known and designated as Timmons Addition to Lake View, Ohio, being a tract of 8.45 acres and a part of the North East Quarter of Section No 34, Town No 6, Range No 8 E. The size of the lots and the width of the Streets and Alleys are indicated by figures thereon, the larger figures on each lot indicates the number by which it shall be known and designated, the bearings given are by the present Magnetic Meridians there is a line stone at the South East, South West and North West Corners of the plat and another in the North line there of and the West line of Main Street as monumented to mark the exact location.

Witness my hand this 17th day of Sept. 1900, H. C. Moore, Surveyor.
Know all men by these presents that Joseph Timmons and Hattie Timmons, husband and wife, proprietors of the lands represented by the above plat and Certificate, in consideration of the benefits accruing to proprietors of Town lots, have authorized the Surveying and platting of the above 35 lots, the Streets and Alleys to be known as Timmons Addition to Lake View, Ohio, and do hereby give and guarantee the incorporated Village of Lake View, Ohio, the Streets and Alleys therein represented to be used as Public Highways forever. In Testimony Whereof We have given our hands this 19th day of September A.D. 1900.
Signed in presence of us { John G. Thompson } Joseph Timmons,
A. W. Field Hattie Timmons.

State of Ohio, County of Hardin.
Personally came before me, the subscriber, a Justice of Peace in and for said County, on the 19th day of September A.D. 1900, Joseph Timmons and Hattie Timmons the grantors in the above conveyance and acknowledged the signing thereof to be their voluntary act for the uses and purposes therein mentioned.
In Testimony Whereof, I have subscribed my name and affixed my Notarial seal on the day and year last aforesaid.
Albert D. Field, Justice of Peace
Hardin County, Ohio.

Acceptance:-
The above Plat of Timmons Addition to the Village of Lake View, Ohio, after being carefully examined and duly considered was accepted and adopted as an addition to said Village, by the Official Council thereof at a Meeting of said Council in their Council Chamber on the 23rd day of September A.D. 1900.
Witness our hands this 23rd day of September A.D. 1900.
Transferred:- October 4th 1900, Henry Shultz, Mayor,
J. E. McEllegan, Auditor of Logan Co. Ohio, D. W. Graham, C. Clerk.
Received October 4, 1900, at 10 O'clock A. M.,
Recorded October 6, 1900
Joseph Swisher,
Recorder of Logan Co. Ohio.

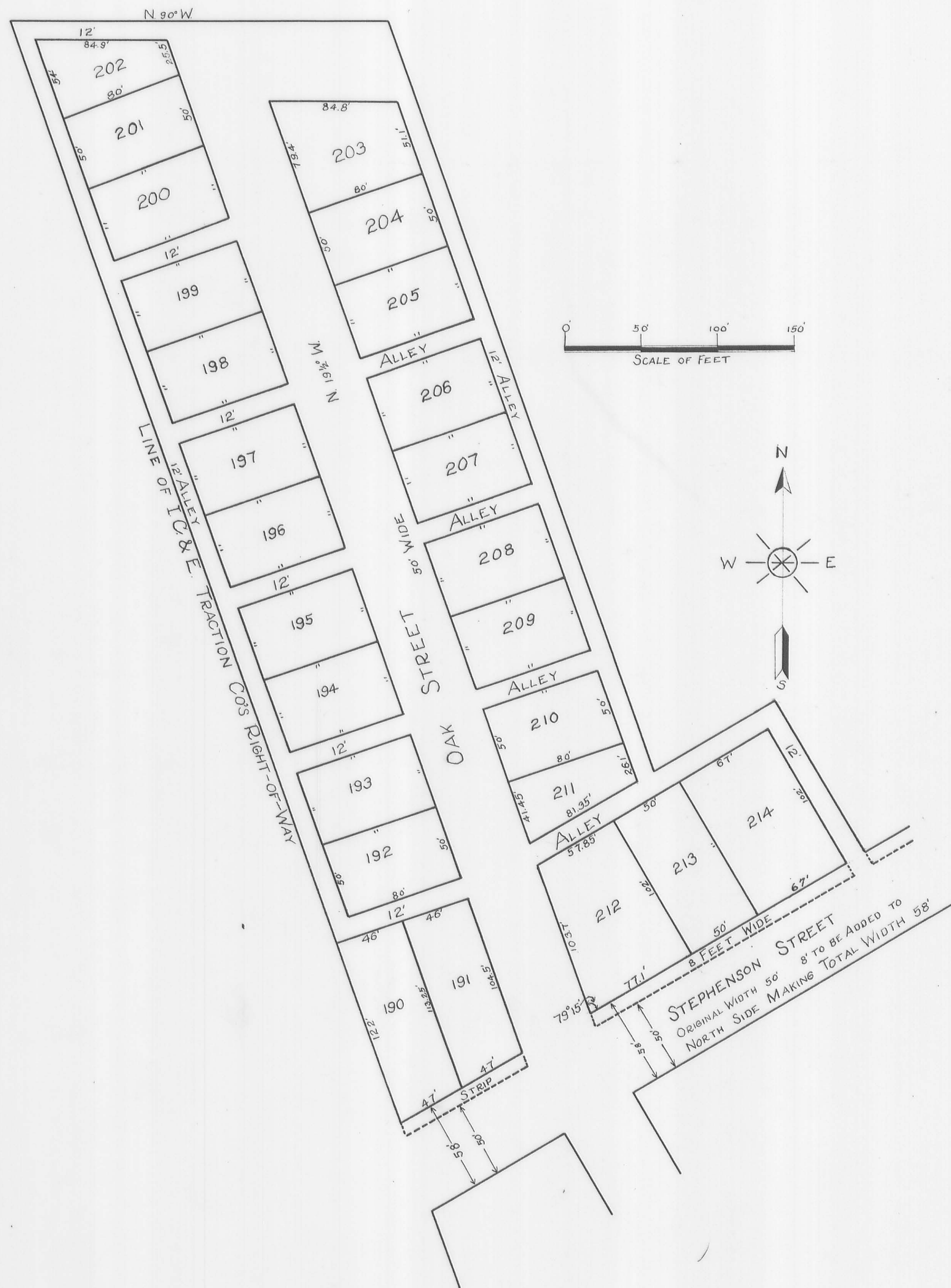
April 12, A.D. 1901. Surveyed as per above plat, for and under the direction of L. D. Couples, a part of the N.E. 1/4 Sec. 20, T. 7 N., Range No. 8 E., in Stokes Township in Logan County and State of Ohio, containing 1.95 A. 5 Town lots, with the Streets and alleys therein represented. The bearings of lines, Length of lines and width of streets and alleys are written on the plat. There is a good stake at the Corner of each lot and each corner of the plat. There is an iron bar in the center of Main Street at the angle in front of lot no. 187. Also one in the center of Main St. 25 3/4 feet North of Harrison Street, and a Stone at the Center of Main Street at the S.E. corner of Timmons Addition.

Know all men by these presents that Lorenzo D. Couples and Minerva J. Couples, husband and wife in consideration of advantages and benefits to proprietors to Towns do hereby dedicate the land in the Streets and alleys represented by the above plat to be known as Couples' 4th Addition to Lake View, Ohio, to be used as Public Highways forever.
In Witness Whereof the said Lorenzo D. Couples and Minerva J. Couples, have hereunto subscribed their names this 24th day of April A.D. 1901.
Signed in presence of,
L. W. Schmitt, Lorenzo D. Couples
Thos. Meeker Minerva J. Couples

State of Ohio, County of Logan res.
Personally appeared before me, a Justice of the Peace, in and for said County on the 21st day of April A.D. 1901, Lorenzo D. Couples and Minerva J. Couples, proprietors of the above Addition and acknowledged the signing of the above deed of dedication to be their own voluntary act and deed for the uses and purposes therein stated.
Thos. Meeker, J.P.

Lake View, Logan County, Ohio.
This is to certify that the above Plat was examined by the Town Council of said Village at a regular meeting held in said Town on the 26th day of April A.D. 1901, and that the Plat was accepted by said Council as an Addition to said Village by Town of Lake View.
Witness our names on the day last above written,
O. L. Angell-Mayor, E. W. Cox - Clerk.
Transferred, April 29, 1901
J. E. McEllegan, Auditor, Logan County, Ohio.
Received April 29, 1901 at 10 O'clock A. M.
Recorded June 28, 1901
Joseph Swisher, Recorder.

MARSHALLS ADDITION
LAKE VIEW



Surveyors-Certificate :-

The annexed plat is a correct representation of Marshalls Addition to Lake View, as surveyed and platted by me at the request of the proprietor Sarah R. Marshall June 3 & 10 1908. All measurements are given in feet. All angles except as noted are 90°. Monuments, a piece of 2" iron pipe 24 inches long is driven at all corners of each and every lot.

Dedication :-

This is to Certify that Sarah R. Marshall, owner of the above described property caused the making of the accompanying plat and does hereby dedicate to the public use and convenience forever all alley and streets including the 8 feet additional width at the North side of Stephenson Street with the agreement and understanding that no improvement are to be made upon any of said streets or alleys under the authority of The Village of Lake View until five years from the date of acceptance of said addition by the Council of Lake View
Signed & acknowledged
in presence of us.
H.S. Mullen } Witnesses
Elmer Cox }
Sarah R. Marshall,
owner
James A. Marshall.

Acknowledgement :-

State of Ohio, Logan County, ss.
Be it remembered that on the 25th day of July, A.D. 1908, before me, a Notary Public in and for said County of Logan, personally came Sarah R. Marshall, proprietor of the above described addition and acknowledged the signing and sealing of the same to be her voluntary act and deed for the use and purpose as herein set forth. In testimony whereof I have hereunto subscribed my name and affixed my Official Seal on the day and date above mentioned.
Lisha Houschens, Notary Public for Logan Co., O.

Acceptance :-

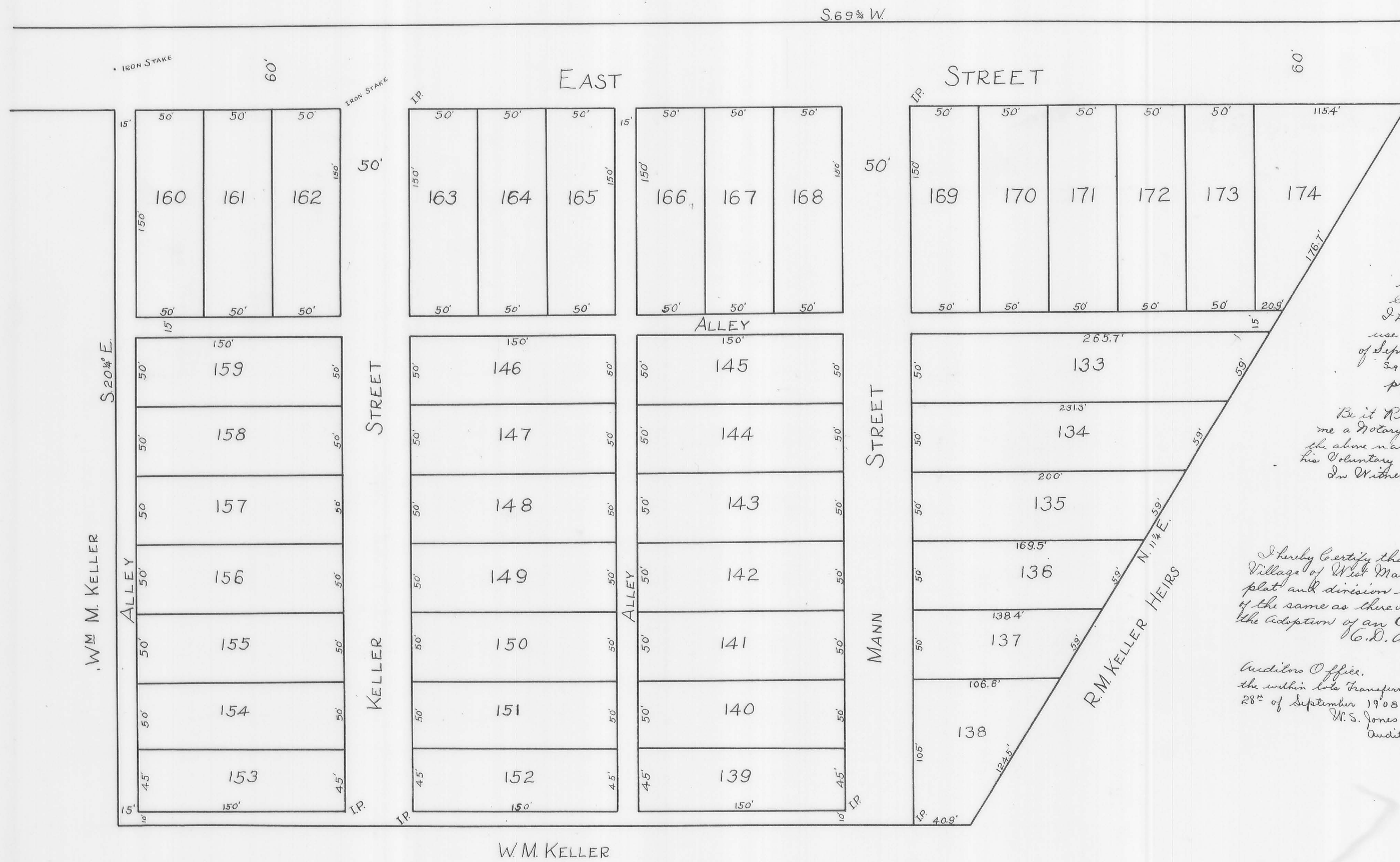
The annexed plat was adopted by Ordinance as an Addition to the Village of Lakeview, State of Ohio, said Ordinance was passed by the Council at a regular meeting on 28 day of July A.D. 1908.
E. W. Miller, Mayor of L.V.
Fred W. Beck, Clerk of L.V.
Emmett Bailey, Sec. of Council.

Auditors Office, Logan County Ohio.

The within lots transferred this 3rd day of August A.D. 1908.
H. H. Jones, Auditor, Logan Co.

Recorder's Office, Logan County, Ohio.
Received for Record at 2 O'clock P.M. on the 3rd day of August, A.D. 1908. Recorded August 6, 1908.
Henry H. Keymer, Recorder, Log. Co. Ohio.

HOMESTEAD ALLOTMENT ADDITION
WEST MANSFIELD



I hereby certify that I have made survey of the addition shown on the plat hereto attached and have divided the same into lots as numbered and shown thereon.

W. L. Jones
Surveyor.

State of Ohio, Logan County, ss.
Know all men by these presents that D. J. Alexander and myself in fee simple of the tract of land situated in the Corporate Limits of West Mansfield, Ohio and shown on the plat hereto attached and designated by Homestead Allotment Addition to West Mansfield, Ohio, that I have caused the same to be laid out into lots and numbered as shown on said Plat. That I hereby dedicate the streets and alleys as shown thereon to Public use.

In Witness Whereof I have hereunto set my hand this 21st day of September A.D. 1908.

Signed & acknowledged in presence of P.M. Kelley.
W. H. Raunseville.

A. J. Alexander.

Be it Remembered that on this 21st day of September A.D. 1908, before me a Notary Public in and for said County of Logan, personally appeared the above named A. J. Alexander and acknowledged the signing thereof to be his Voluntary Act for the uses and purposes therein named.

In Witness Whereof I have hereunto subscribed my name and affixed my Seal.

P. M. Kelley.
Notary Public.

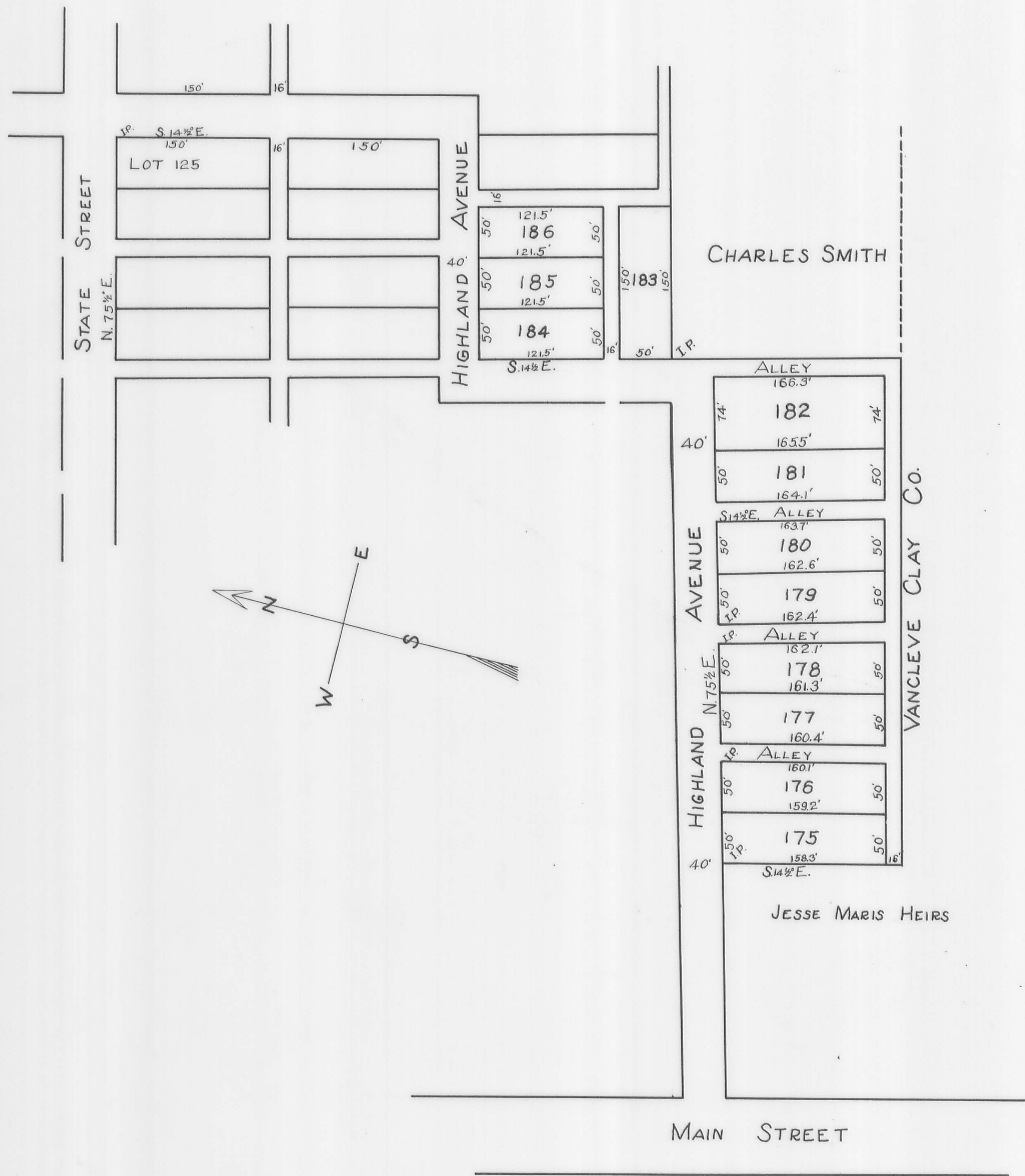
I hereby certify that at a regular meeting of the Council of the Incorporated Village of West Mansfield, Ohio, held this 21st day of September A.D. 1908, the plat and division into lots, streets and alleys laid down and numbering of the same as thereon, was duly accepted and approved by the Council by the adoption of an Ordinance to that effect.

W. D. Akum Clerk

Auditors Office,
the within lots transferred
28th of September 1908
W. S. Jones
Auditor.

Filed for Record this 28th day of
September A.D. 1908.
Recorded, October 16, 1908.
Henry H. Reymor
Recorder, Logan Co. O.

WILLIAM R. GILBERT. E. T. A. L.
WEST MANSFIELD



Plat of Addition made to the Village of West Mansfield Ohio by the following proprietors.
 William R. Gilbert, represented lots Nos. 175-176-177-178-179 & 183.
 Frank and Emma Dennis represented by lot No 180
 J. W. Bishop and Viola Bishop represented by lot No 182.
 L. S. Oates represented by lot No 181.
 John E. Gardner, represented by lots No. 184-185-186
 I hereby certify that I have made survey of the Addition shown on the plat hereto attached and divided the same into lots as numbered and shown thereon.

Know all men by these presents that William R. Gilbert, Frank Dennis and Emma Dennis, J. W. Bishop and Viola Bishop, L. S. Oates and John E. Gardner, of the Village of West Mansfield, proprietors of the lots and lands shown and described in the foregoing plat, have, in consideration of the benefits afforded to the proprietors of Additions by the laws of the State of Ohio, authorized the laying off and platting hereof and do hereby give and grant to the public the streets and alleys to be used as public highways.
 In Witness Whereof we have hereunto set our hands this 2nd day of March 1910.
 -Witnesses-
 J. P. Gordon,
 William Johnson,
 Ulrich L. Mann.

Ulrich L. Mann, Surveyor,
 William R. Gilbert,
 J. W. Bishop, Viola Bishop,
 Frank Dennis, Emma Dennis,
 Lewis L. Oates, John E. Gardner.

State of Ohio, Logan County ss.
 Be it Remembered that on this 2nd day of March A. D. 1910 Before me a Notary Public in and for said County, personally came the above named, William R. Gilbert, Frank Dennis, Emma Dennis, J. W. Bishop, Viola Bishop, L. S. Oates and John E. Gardner, and acknowledged the signing of the same to be their voluntary act and deed for the uses and purposes therein mentioned. In Testimony Whereof I have hereunto subscribed my name and affixed my Official seal on the day and year last afore mentioned.

Ulrich L. Mann,
 Notary Public.
 I hereby certify that at a regular meeting of the Council of the incorporated Village of West Mansfield, Logan County, Ohio, held this 2nd day of May, A. D. 1910, the plat and division into lots streets and alleys and numbering of the same as shown thereon were duly accepted and approved by the Council by the adoption of an Ordinance to that effect.
 R. M. Painter, Mayor,
 C. D. Atkinson Clerk.

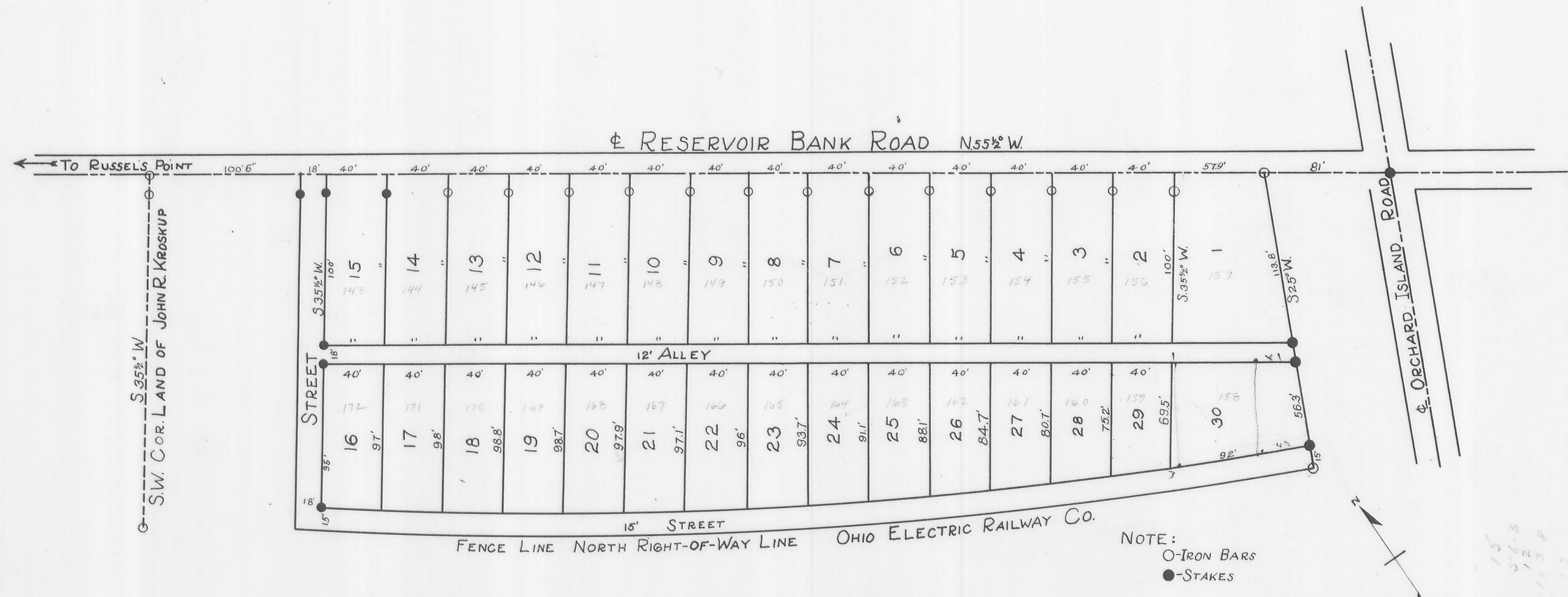
Transferred May 20th 1910.
 Chas. Jones, Auditor.

Filed for Record May 20th 1910.
 Recorded July 1st 1910.
 Henry Kemper,
 Recorder.

The original of this page is blank or missing.

The original of this page is blank or missing.

CAMP RUSSELL ALLOTMENT RUSSELL POINT



Auditors Office:
Transferred - 8-18, 1910.
By S. Jones
By C.M. Co Auditor.

Sec 36, T6, R. 8,
Washington Twp.
Surveyed Aug. 2 & 4, 1910.
By Fred W. McInnon.
Dep. C. Surveyor.

Recorders Office:
Received for Record, 2 O'clock P.M. Aug 18, 1910
Henry Kemper.
Co. Auditor.

Know all men by these presents that the undersigned proprietors in consideration of the advantages to be derived therefrom have authorized the laying off and platting of the above described lots which shall be known and designated as "Camp Russell Allotment" and being a part of section Thirty six (36) Township (6) South of Range Eight (8) East.

Willis Cartwright
Elizabeth Cartwright.
W. E. Hoover
J. E. Barrington.
John R. Krouseup.
Cora Krouseup.

State of Ohio County of Clinton ss. Willis Cartwright, Elizabeth Cartwright, W. E. Hoover, J. E. Hoover, personally and acknowledged the foregoing to be their voluntary act and deed for the uses and purposes therein mentioned this 13th day of August A.D. 1910.

Joseph Neen,
Notary Public, Clinton Co., Ohio.

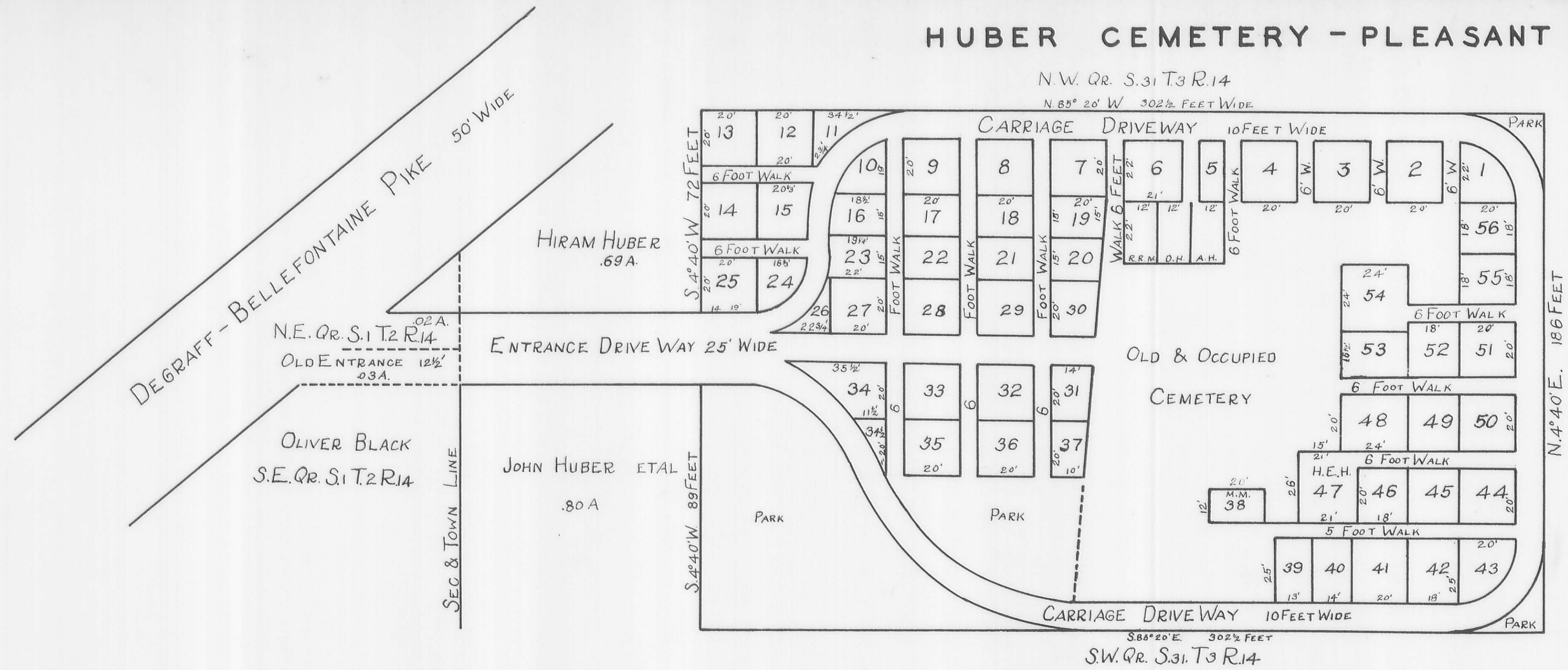
State of Ohio, Logan County ss. Personally appeared before me, J. E. Barrington, who acknowledged the signity of the Within and foregoing to be his voluntary act and deed for the uses and purposes herein mentioned dated this 16th day of August 1910.

Elisha Houchins,
Notary Public for Logan Co., O.

The original of this page is blank or missing.

HUBER CEMETERY - PLEASANT TWP.

Plat Cab. A, Slide 131



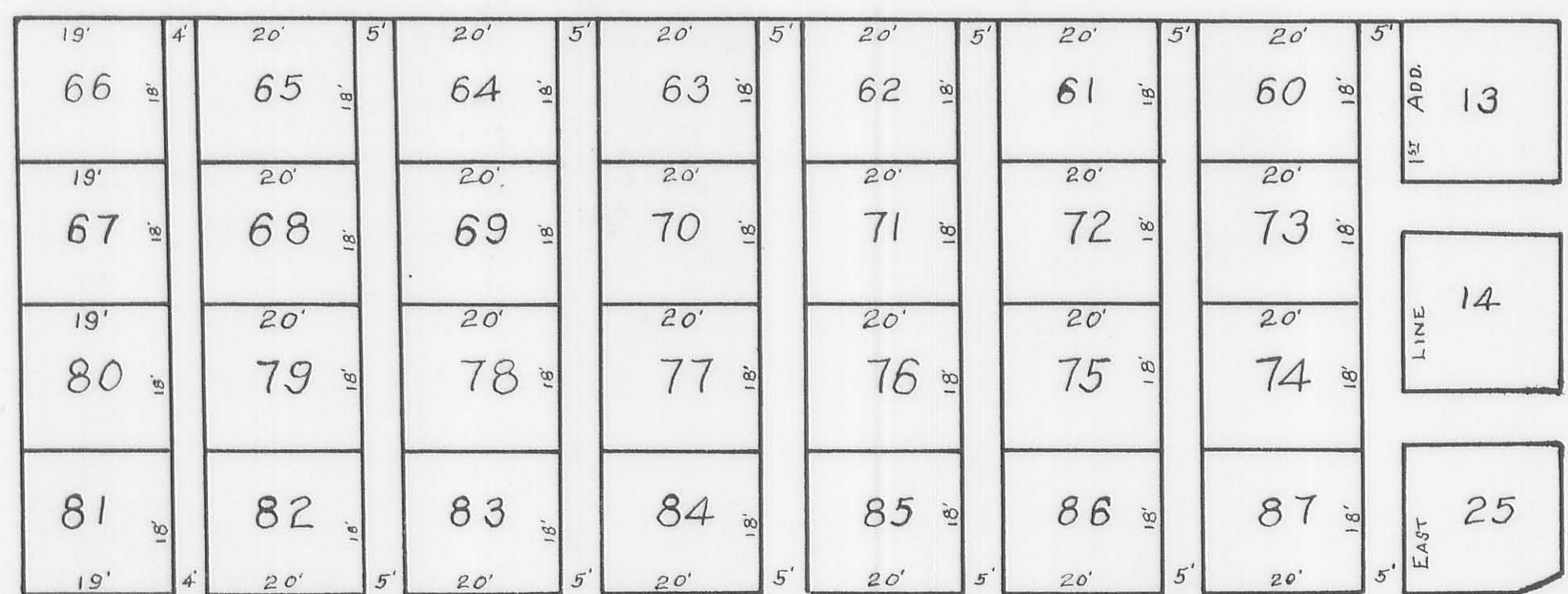
I, the undersigned Surveyor do hereby testify that the above plat is a correct representation of "The Huber Cemetery" in Pleasant Township, Logan County, Ohio, as surveyed and staked off on the 11th & 12th days of May A.D. 1892 at the request and under the directions of Samuel Lindsay, John Huber, Sr., Hiram Huber, Samuel Swank and Martin Miller as trustees of the "Huber Cemetery Association". The lots are numbered in Blue ink near the center, the other figures indicate the length of lot lines in feet, the length of curve lines are not marked, other lines not marked may be determined by the length of those on either side of like proportions. The corners are all angles of 90° (or square corners) except such as the plat indicates are otherwise.
 Given under my hand the 21st day of May, A.D. 1892.
 H. G. Moore, Surveyor.

We, the undersigned trustees of "The Huber Cemetery Association", certify that the above plat and survey was made at our request and under our directions and that we do hereby ratify, confirm and establish the same including the Carriage Driveways and walks to be used for Cemetery purposes forever, in accordance with the spirit and meaning of the Deed of Conveyance from the former proprietors of the lands therein to the said Trustees in Trust, which deed bears date of June 9th A.D. 1892.

In Witness Whereof We have subscribed our names this day of AD 1892

Transfer not necessary 1/13/10
 W. S. Jones, Auditor.
 S.H.

Filed for Record August 31st 1910.
 Recorded November 19, 1910. Henry Kemper, Recorder.



Surveyed by W. W. Scott June 2, 1910.
 Assistant to C. Surveyor.

Filed for Record, Aug 13th 1910, at 3:10 O'clock P.M.
 Recorded, November 19, 1910.
 Henry Kemper
 Recorder.

Transferred 8/13/10
 W. S. Jones
 Auditor

The original of this page is blank or missing.

Mr Hoffman presented the following resolutions and moved its Adoption.
Resolution.

Whereas the plat of Sanders Addition has never been accepted by the Council of the Village of Lake View Ohio, on account of of numbers and, Whereas the numbering has been corrected by resolution of March 9th 1923, recorded in the record of council proceedings, page 208, now therefore,

Be it resolved that said plat of Sanders Addition be approved as renumbered by the above mentioned resolution and that said plat as renumbered be and the same is hereby accepted.

By H. H. Howe
yeas - five
nays - none

The Mayor Declared and the resolution adopted.
S. Beaman
Fred Markley
F. H. Hoover
H. S. Johnson
H. H. Hoover
Members of Council.

Harry Kelgore
Clerk of the Village of Lake View Ohio.
E. L. Law Horn
Mayor of the Village of Lake View, Ohio.

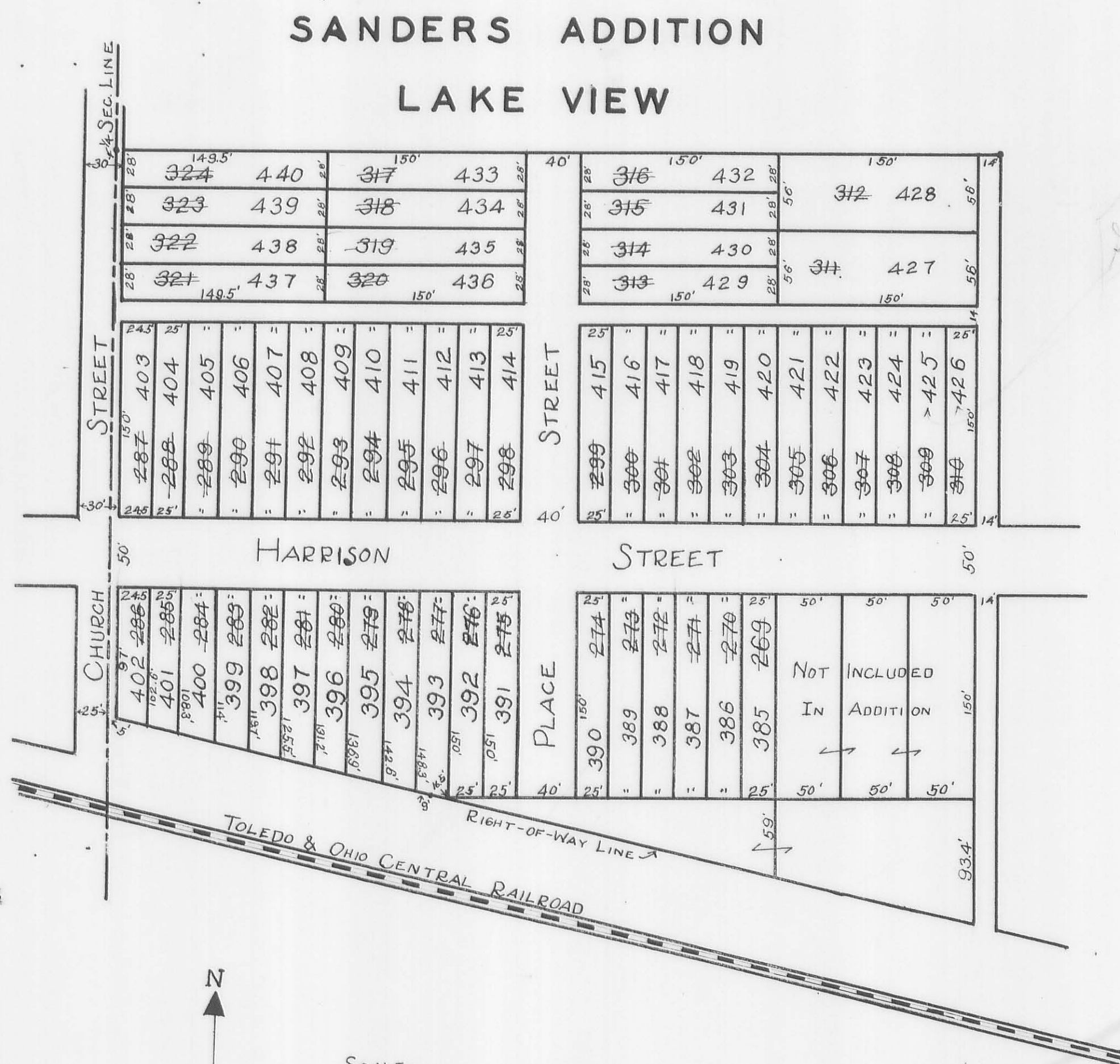
Passed this 7th day of June 1923.

I hereby declare this to be a true copy of the Resolutions passed by the Council of the Village of Lake View, Ohio on June 7th 1923
Harry Kelgore
Clerk.

I hereby certify that the lots of this plat have been numbered on the addition Duplicate, according to the numbers which appear in red on this plat.
H. W. Corbit

Received Nov 2, 1923
and Copied Sep 2, 1923.
Sam Carter, Recorder

County Auditor
Per W. C. Corbit, Deputy.



SCALE:
1 INCH = 80 FEET

accepted by Council this _____ day of June 1914,
James W. Weaver, Mayor.

attest: Guy A. Boyer, Clerk,
Lake View, Logan Co. Ohio.

Transferred 9/4/15
J. D. Van Hise, County Auditor

Filed for Record Sept. 1, 1915
Recorded Sept. 20, 1915
Robert S. Lippincott
Recorder Logan County, Ohio.

See Sec 24 T 6-78
The same location

Description:-

This resolution is a subdivision of a part of the North West quarter of the North East quarter of Section No 34, Township No 6 south, Range No 8 East, Stokes Township, Logan County, Ohio, commencing at a stake in the N & S 1/4 section, 248 feet from an iron pin in the North line of Section 34, thence with said 1/4 section line S. 0° 25' E 421 1/2 feet to the North right away line of the Toledo and Ohio Central railroad; thence with the said right of Way line in a South Easterly direction R 448 feet to a stake; thence S. 89° 55' E. 256 feet to a stake, thence N. 10° 25' W. 150 feet to the south side of the extension of Harrison St. thence with the South line of said Street N 89° 55' E. 164 feet to a stake thence N 10° 25' W 326 feet to a stake, thence S 89° 55' W 658 feet to the place of beginning.

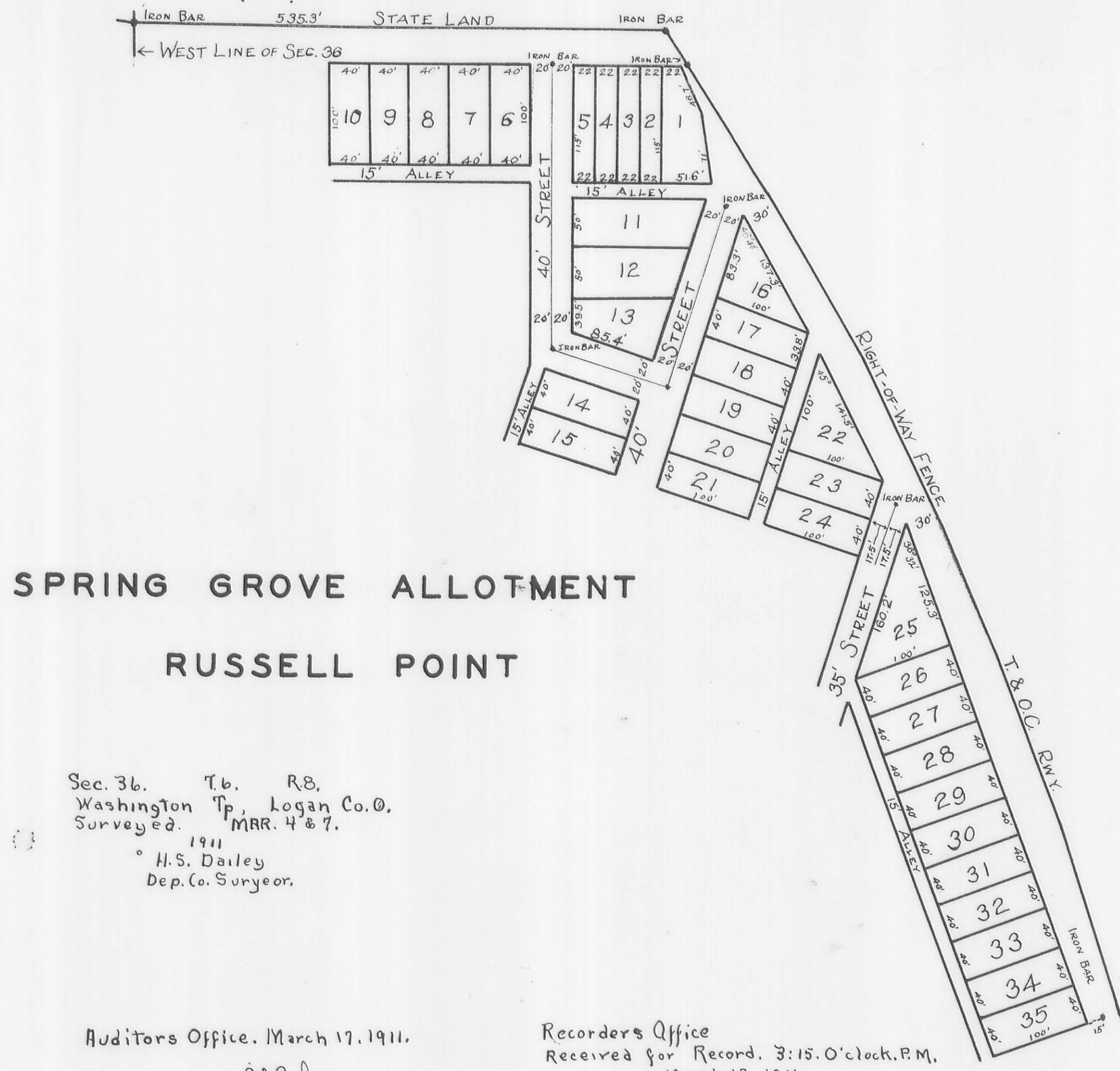
I certify this plat to be correct.

Paul H. Straug, Surveyor.

Know all men by these presents, That S. M. Grundy, unmarried of Logan County, Ohio, in consideration of One dollar and other considerations not here in mentioned. Named in his deed by the Citizens of Lake View Corporation and general Public de hereby grant, Bargain, sell and convey to said Lake View Corporation and general Public for street and alley purposes, their heirs and assigns forever the following described real estate, situated in the Village of Lake View in the County of Logan and State of Ohio, to wit:- Bearing the streets and alleys as shown on the plat of Sanders Addition to Lake View, Logan County, Ohio, and all the estate, right title and interest of said grantor in and to said premises to have and to hold the same with all the privileges and appurtenances thereto belonging to said grantors their heirs and assigns forever, and the said S. M. Grundy does hereby covenant and warrant that the title so conveyed is clear free and unincumbered and that he will defend the same against all lawful claims of all persons whomsoever.
In Witness Whereof the said S. M. Grundy who hereby releases his right and expectancy of law in said premises has hereunto set his hand this 29th day of June, in the year A.D. nineteen nineteen.
Signed and acknowledged } H. O. Huber
in presence of me } Elsie Houshins } S. M. Grundy.

State of Ohio, Logan County ss.
On this 29th day of June A.D. 1914, before me a Notary Public in and for said County, personally came S. M. Grundy, the grantor in the foregoing deed and acknowledged the foregoing thereof to be his voluntary act and deed.
Witness my Official signature and seal on the day last above mentioned
Elsie Houshins
Notary Public.

The original of this page is blank or missing.



**SPRING GROVE ALLOTMENT
RUSSELL POINT**

Sec. 36. T. 6. R. 8.
Washington Tp, Logan Co. O.
Surveyed. MAR. 4 & 7.
1911
H. S. Dailey
Dep. Co. Surveyor.


Auditors Office. March 17, 1911.

W. S. Jones
Auditor
Logan Co. Ohio.

Recorders Office
Received for Record. 3:15. O'clock. P.M.
March 17, 1911.
Recorded May 5, 1911
Henry Kemper.
Recorder. Logan Co. O.

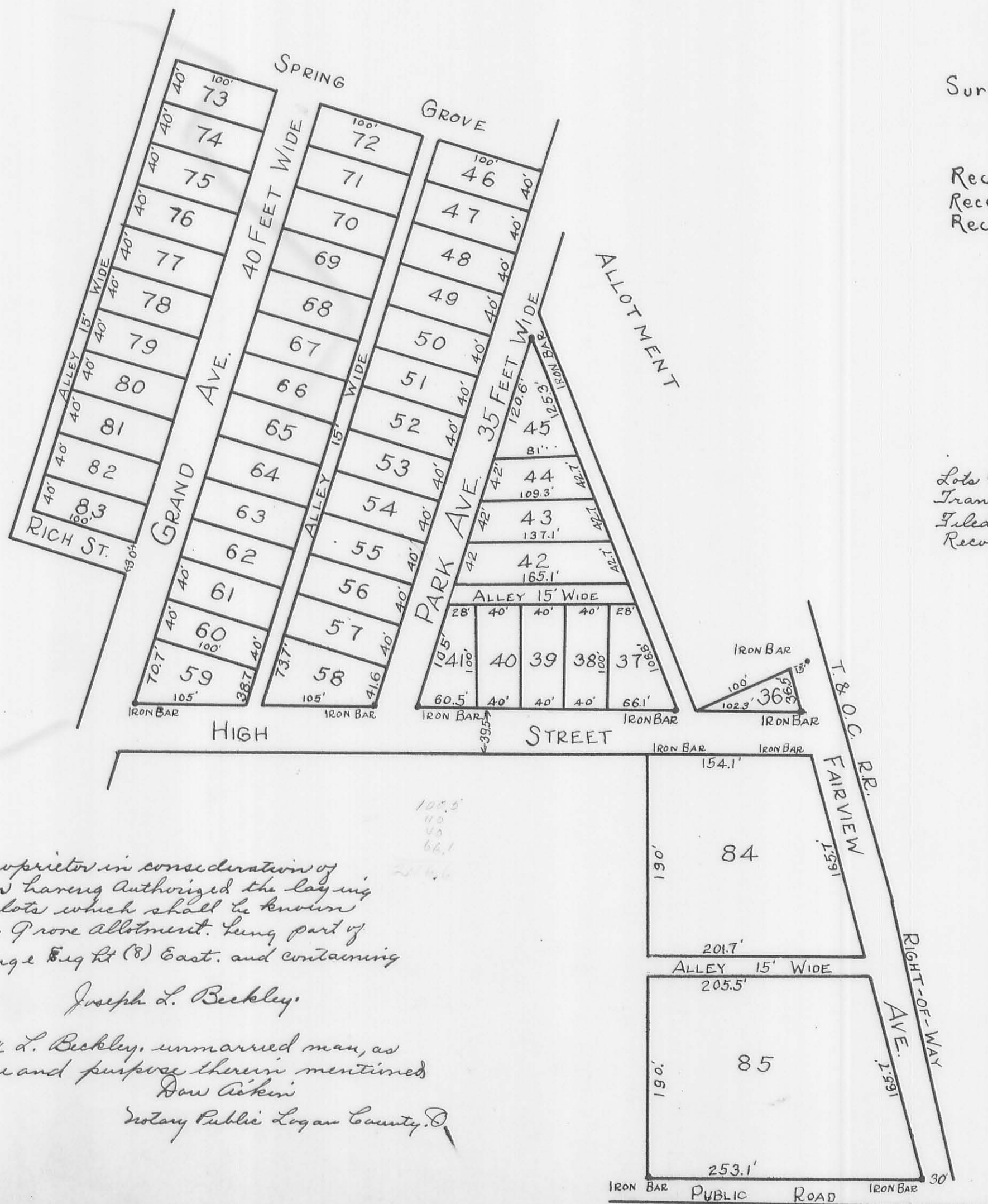
Know all men by these presents that I, the undersigned proprietor in consideration of the advantages to be derived there from have authorized the laying off and platting of the above described lots which shall be known and designated as Spring Grove Allotment and being part of Section thirty six (36) Town six (6) north and of Range Eight (8) East and five and 3/400 (5 3/400) acres
Joseph L. Beckley.

Acknowledged by the foregoing Joseph L. Beckley, a unmarried man as his voluntary act and deed for the use and purposes therein mentioned this 17th day of March A. D. 1911.
Doris A. Baker, Notary Public,
in & for Logan Co. Ohio.



ADDITION TO SPRING GROVE ALLOTMENT

Washington Township
Logan Co. Ohio.
Auditors Office,
Transferred 2-12-12
J. S. VanHise
Auditor. Logan Co. Ohio.



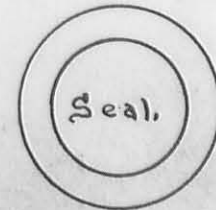
Surveyed, Oct. 24th and Dec. 22, 1911.
H. S. Dailey Surveyor.

Recorders Office
Received for Record 11 O'clock February, 12, 1912.
Recorded July 10th 1912.
Henry Kemper
Recorder Logan County, Ohio.

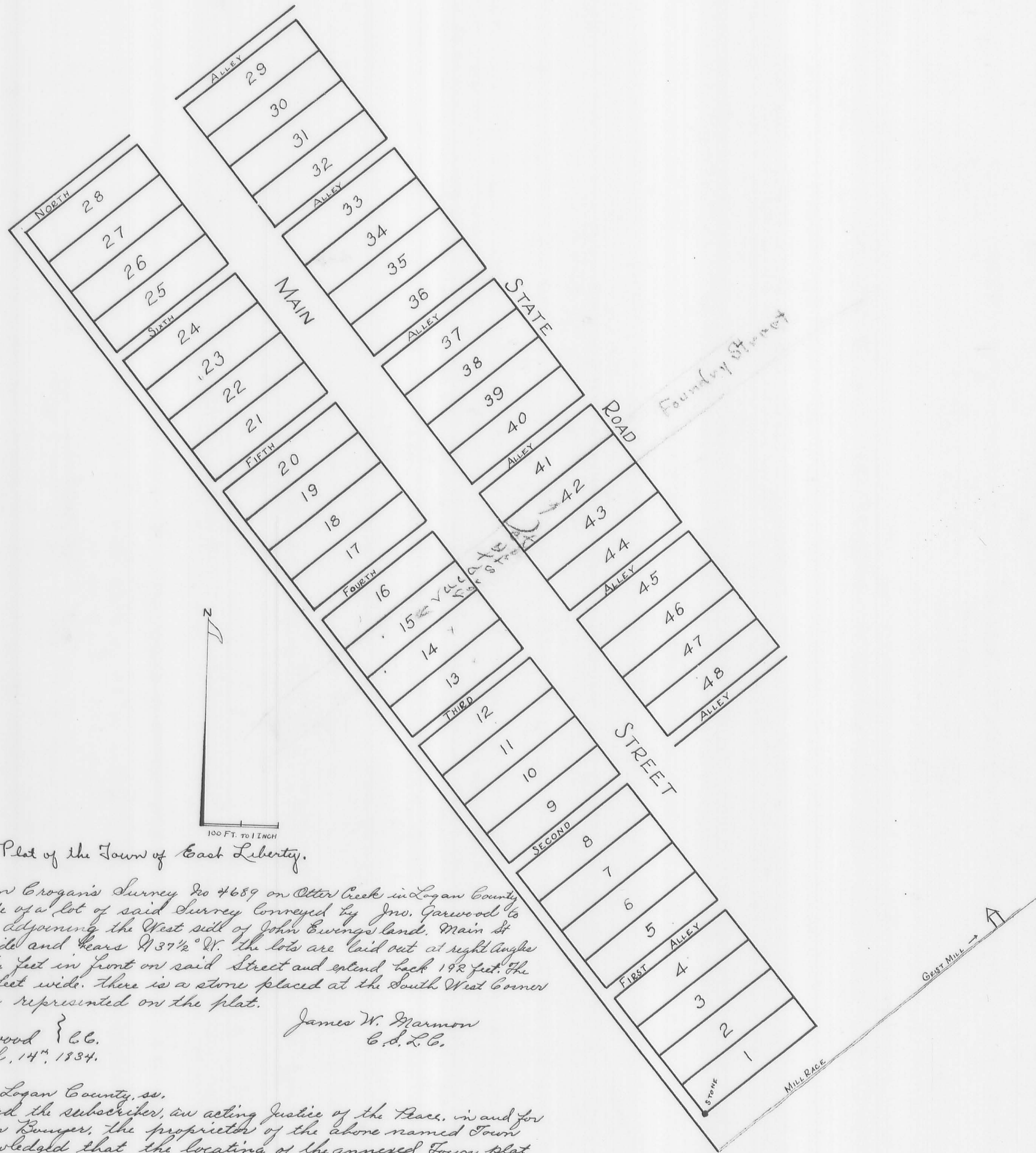
Vacation of Lots.
Lots No 84 and 85 are being vacated this 4th day of April 1924.
Transferred, April 4th 1924 W. W. Condit Auditor.
Filed April 4th 1924 at 1:30 P.M.
Recorded April 4, 1924 in Volume 128 page 249
Sam A. Carter, Recorder.
1 3/400 acres.

Know all men by these presents
That I, the undersigned proprietor in consideration of the advantages to be derived there from having authorized the laying off and platting of the above described lots which shall be known and designated as Addition to Spring Grove Allotment, being part of Section thirty six (36) Town six (6) north and containing 8.89 acres of land.
Joseph L. Beckley

Acknowledged by the foregoing Joseph L. Beckley, unmarried man, as his voluntary act and deed for the use and purposes therein mentioned this 12th day of February 1912.
Doris A. Baker
Notary Public Logan County, O.



ORIGINAL PLAT OF EAST LIBERTY



Plat of the Town of East Liberty.

Located on William Crogan's Survey No 4689 on Otter Creek in Logan County, and at the East side of a lot of said survey conveyed by Jno. Garwood to John Sawyer and adjoining the West side of John Ewing's land. Main St is Eighty feet wide and bears N. 37 1/2° W. the lots are laid out at right angles with lot and fifty feet in front on said Street and extend back 142 feet. The alleys are all 16 1/2 feet wide. there is a stone placed at the South West corner of lot no. (one) as represented on the plat.

Jno. Ewing }
James Garwood } C.C.
March, 14th, 1834.

James W. Harmon
C. S. L. C.

The State of Ohio, Logan County, ss.
Personally appeared the subscriber, in acting Justice of the Peace, in and for said County. John Sawyer, the proprietors of the above named Town plat who acknowledged that the locating of the annexed Town plat to be his own act and deed for the purposes of making a Town and that he gives and appropriates the streets and alleys to public use, and is named in Town Plat.

Received and Recorded. March, 14th, 1834.
B. Brown, Recorder,
Logan Co., Ohio.

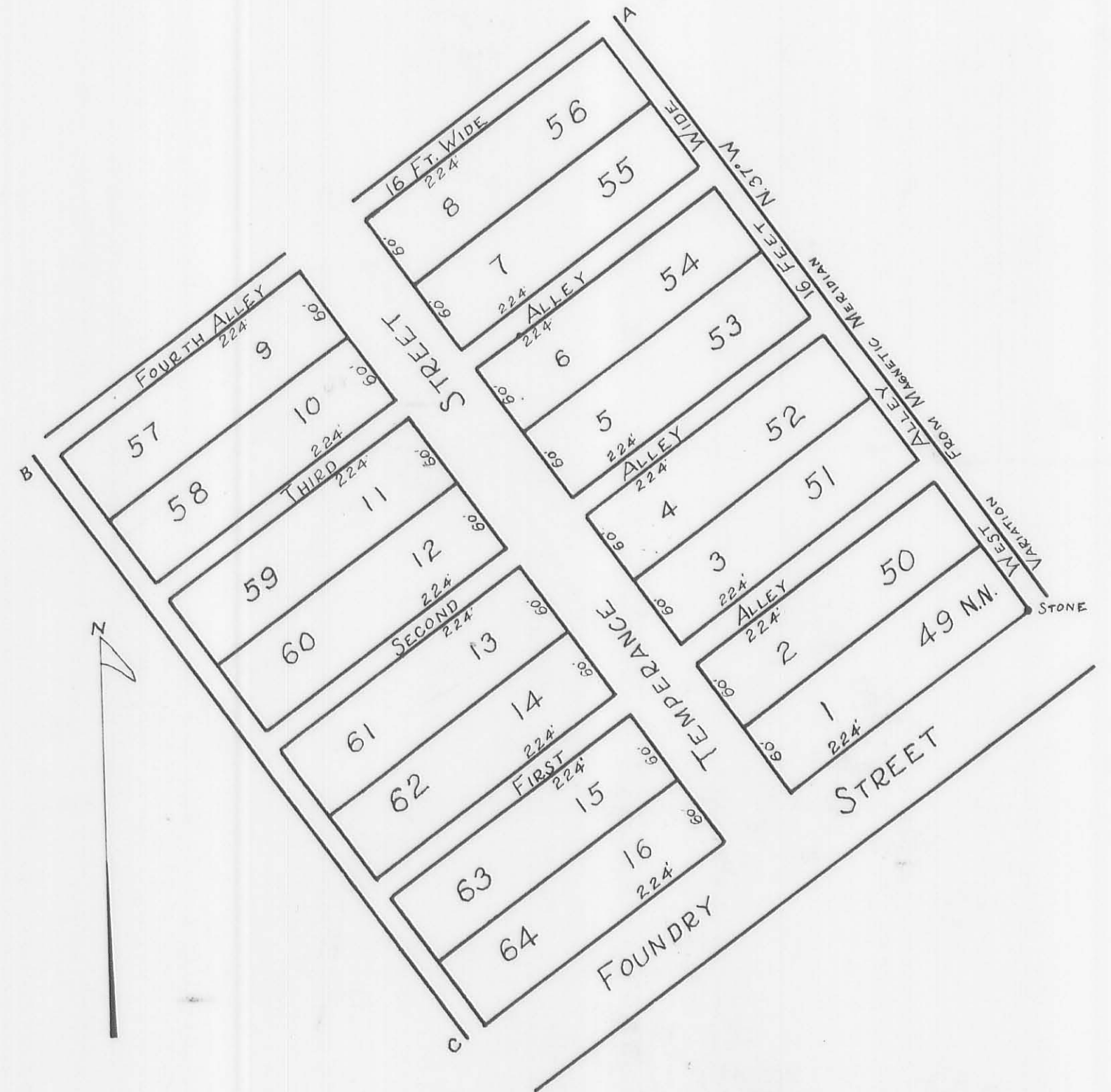
State of Ohio, Logan County, ss.
I, William Stough, Recorder, do hereby Certify that the above is a true copy of the plat and notes of the Town of East Liberty, Logan County, Ohio, as the same is recorded in Volume 1, page 527 of the deed records of said County.

Witness my hand this 30th day of December, A. D., 1895.
William Stough
Recorder, Logan County, Ohio.

MELANE AND ROBINSON ADDITION

EAST LIBERTY

Plat Cab. A, Slide 135



Surveyed, March 12th 1849, for Daniel W. Clain and George Robinson, an addition to the Town of East Liberty, Logan County, Ohio, as follows: Beginning at a stone at the junction of Foundry Street and West Alley; Thence N. 37° W. to the point "A" on the foregoing plat; Thence S 53° W. to the point "B"; Thence S 37° E. to the point "C"; Thence N 53° E to the place of beginning marked "Stone". Lots 1-2-3-4-5-6-7-8-9-10-11-12-13-14-15-16 are each 60 feet front on Temperance Street and extend 224 feet back, containing 13,440 square feet. Temperance St. is 60 feet wide. "West Alley" is 16 feet wide. "First", "Second", "Third" and "Fourth" alleys are each 16 feet wide. Alley is 20 feet wide and 6 inches.

George Robinson }
Albert Heath } ch. w.
D. W. Clain, Markers.

O. Hayes,
Surv. L. C. Ohio.

We the undersigned do relinquish all claims to the streets and alleys in the above plat for the uses therein mentioned.

Daniel W. Clain
George Robinson

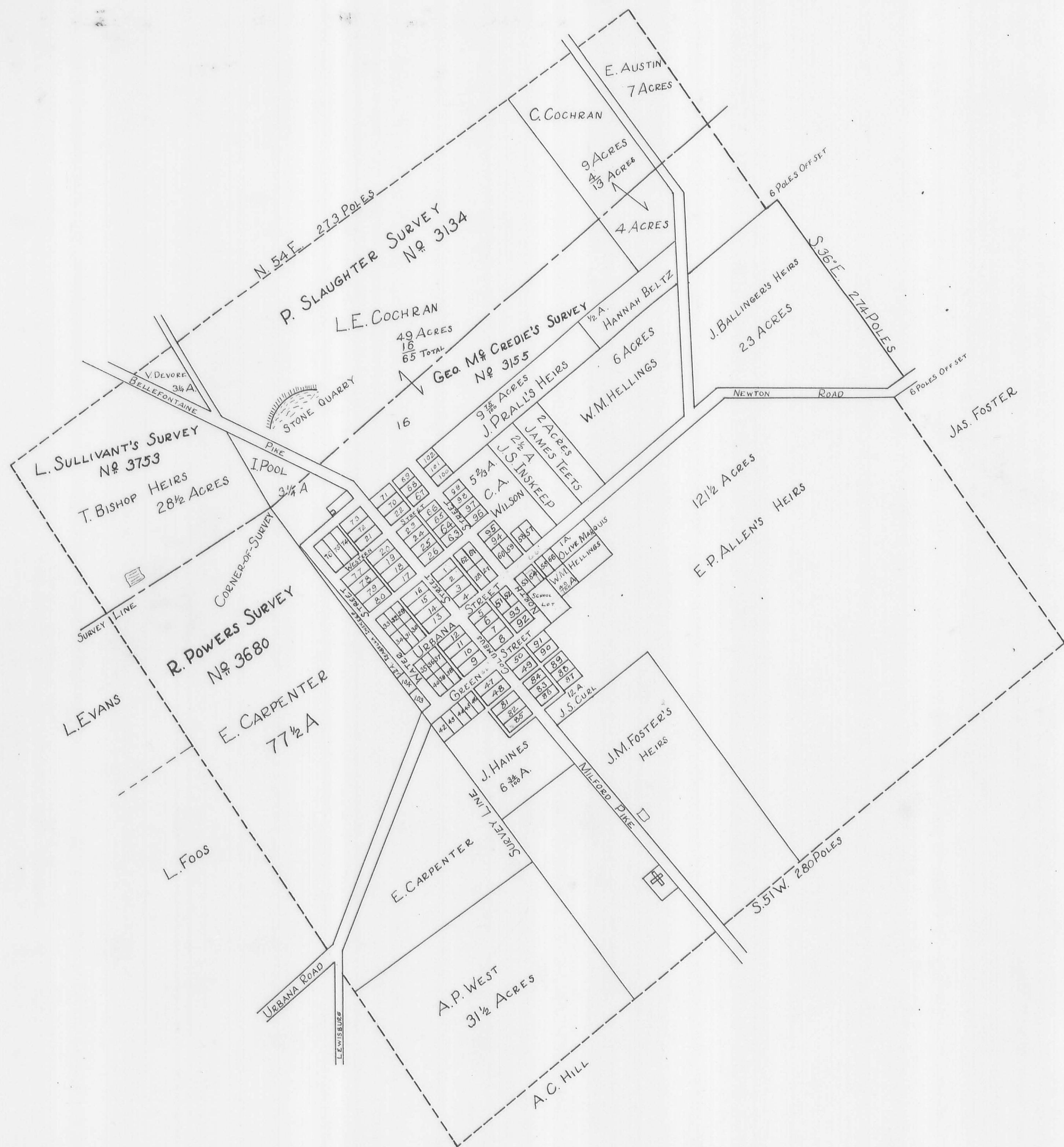
State of Logan ss.
Before me, Job H. Sharp, a Justice of the Peace, in and for said County personally appeared Daniel W. Clain and George Robinson and acknowledged the signing and sealing of the within conveyance to be their voluntary acts for the purposes therein expressed and that they are still satisfied therewith.

March, 14, 1849. Job. H. Sharp, J.P.

Rec'd for Record March 19th 1849.
and Recorded March 20th 1849.
H. B. Strother, Recorder.

The State of Ohio, County of Logan, ss.
I, William Stough, Recorder, do hereby Certify that the above is a true copy of the plat and notes of Melane and Robinson's Addition to the Town of East Liberty, as the same is recorded in Volume 1, Page 2 of the Deed Records of Logan County, Ohio.

Witness my hand this 30th day of December, A. D., 1895.
William Stough,
Recorder, Logan County, Ohio.



To the Board of Commissioners of Logan County, Ohio.

The undersigned petitioners and legal voters living on the territory in said County described and bounded as follows (see maps of description accompanying this petition) do ask your honorable body to grant the privilege of incorporating said territory as a Village for special purposes in accordance with the statute laws of Ohio, found on pages (Law of Ohio of 1869) 150-151. said Corporation to be known as West Middleburg, Logan County, Ohio, containing about 220 inhabitants. W.M. Helling, W.F. Sharp, Harrison Helling, Joel Haines, A.G. Humphreys and T.C. Chesher are authorized to act as agents for said petition

W.M. Helling	Lewis Murphy	M.R. Williams
Joel Haines	Henry Seaman	O.P. Chesher
Harrison Helling	Kobler Hill	L. Antrim
W.F. Sharp	Oliver Marquis	J. Teets
A.G. Humphreys	Wm. Hutchings	G. Williams
T.C. Chesher	Thomas Antrim	E.B. Chesher
J. Helling	J. Ware	H.J. Chesher
W.H. Williams	W.C. Gleason	J. Paul
E.L. Herford	Nathan C. Cox	J.J. Hinton
	E. Carpenter	J. Cochran

West Middleburg, O. Sept 4, 1875.

A petition to incorporate certain territory in Logan County as a Village for special purposes signed by more than thirty voters of this State, resigning on such territory said incorporation to be known as West Middleburg, was this day presented to the Commissioners who were in regular session in to words following to wit:-

To the Board of County Commissioners of Logan County, Ohio. The undersigned petitioners and legal voters living on the territory in said County described and bounded as follows (see maps of description accompanying this petition) do ask your honorable body to grant the privilege of incorporating said territory as a Village for special purposes in accordance with the statute laws of Ohio found on pages (Law of Ohio of 1869) pages 150-151. said Corporation to be known as West Middleburg, Logan County, Ohio, containing about 220 inhabitants. W.F. Sharp, Harrison Helling, Joel Haines, A.G. Humphreys and T.C. Chesher are authorized to act as agents for said petition

W.M. Helling	Lewis Murphy	M.R. Williams
Joel Haines	Henry Seaman	O.P. Chesher
Harrison Helling	Kobler Hill	L. Antrim
W.F. Sharp	Oliver Marquis	J. Teets
A.G. Humphreys	Wm. Hutchings	G. Williams
T.C. Chesher	Thomas Antrim	E.B. Chesher
J. Helling	J. Ware	H.J. Chesher
W.H. Williams	W.C. Gleason	J. Paul
E.L. Herford	Nathan C. Cox	J.J. Hinton
	E. Carpenter	J. Cochran

West Middleburg, O. Sept. 4, 1875.

On motion the Commissioners filed December 8, 1875 for the hearing of the above petition it being not less than 60 days after the filing thereof.

Auditors Office, Logan County, Bellefontaine, Ohio Dec 8, 1875.

The matter of the incorporation of the Village of West Middleburg for special purposes }
 Coming again this day before the Commissioners for further hearing and it appearing that the plat of the territory described in the petition for such incorporation is not an accurate plat thereof. On motion the Commissioners Adjourned the hearing of said petition to Saturday the 18th inst. and it is further ordered that the plat be given to the Attorney of the petitioners for correction and to be returned to the Commissioners on or before the day provided for the next hearing of said petition.

Auditors Office, Logan County, Bellefontaine Ohio, Dec 18, 1875.

The matter of the petition for the incorporation for special purposes of the Village of West Middleburg }
 Coming again this day before the Commissioners for further hearing and the said Commissioners finding that the petition contains all the matters required and that its statements are true, and that the name proposed for such incorporation is appropriate and that the limits thereof have been accurately described and that same are not unreasonably large or small, and that the map or plat thereof is accurately made. That the persons whose names are subscribed thereto are legal voters residing on said territory and are further satisfied that said notice has been given by the Agents heretofore named in former proceedings, had in this behalf as required by law and that more than fifty qualified voters reside on said territory and further being deemed right and proper, the said Commissioners do now by unanimous consent order that the said petition be granted and in order be entered upon their Journal to the effect that the Corporation as named and asked for on the petition may be organized and it is further ordered that a complete certified transcript of all the proceedings and Orders heretofore had herein be made and which after being signed by this Board or a Majority of them shall be delivered together with the petition and the maps accompanying said petition and all other papers on file in Auditors Office to the Recorder of the County.

J. Wm. Stewart, Auditor of Logan County, Ohio do hereby certify that the foregoing is a correct and complete transcript of all the proceedings had before the Commissioners in the matter of the incorporation of the Village of West Middleburg, in said County for special purposes, Dec 22, 1875.

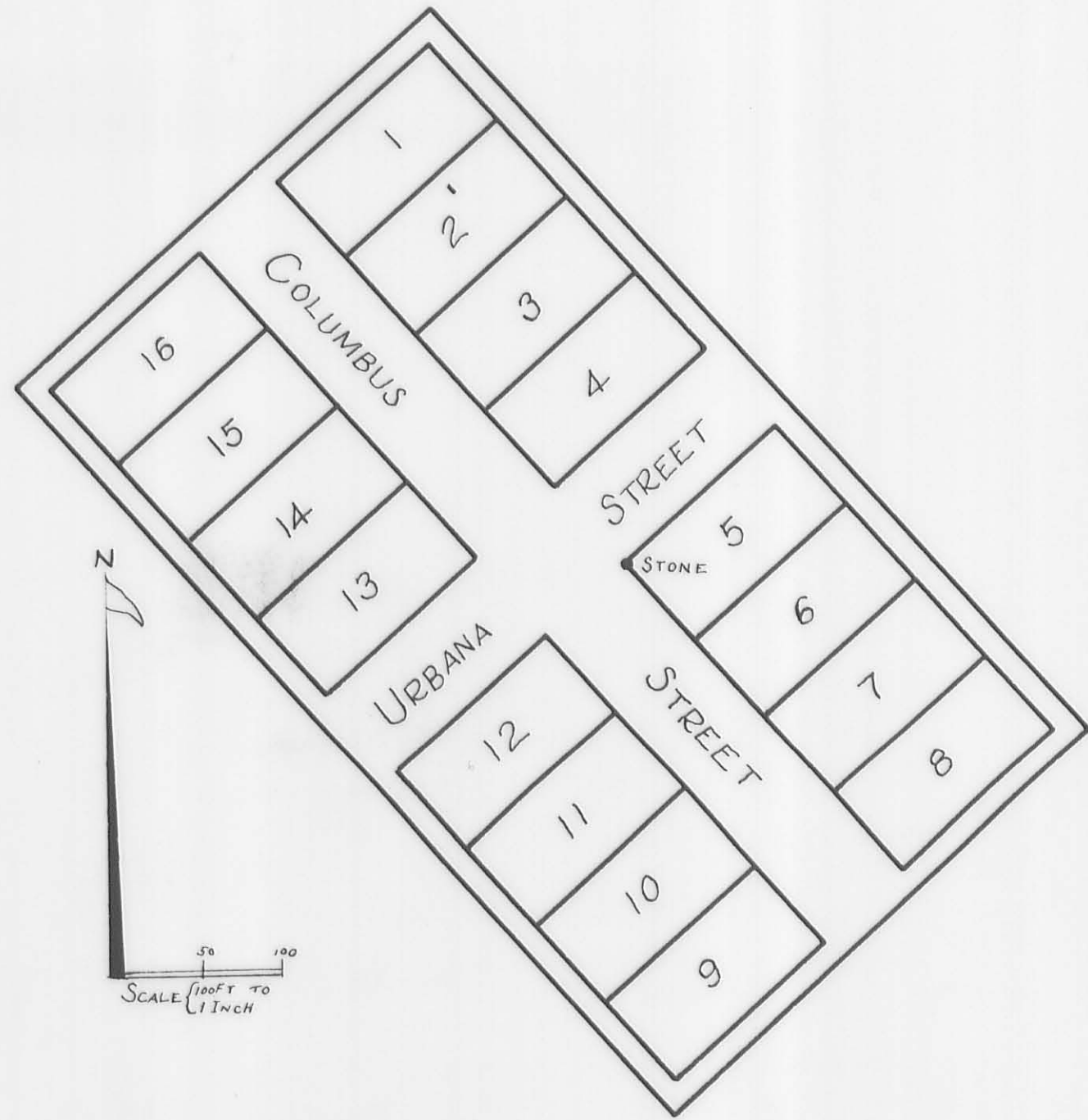
Jos. L. Kroll (Commissioner) }
 E. Powers (Commissioner) }
 J. Wm. Stewart Auditor }
 of Logan Co. } Clerk of Board of County Commissioners

Filed for Record Dec 24, 1875 }
 Recorded Feb. 25, 1876. }
 J. O. Sweet, Recorder.

State of Ohio, Logan County, ss.
 J. Williams Slough, Recorder, do hereby certify that the above is a true copy of the plat and proceedings in the matter of the incorporation of West Middleburg, Logan County Ohio, for special purposes as the same is recorded in Plat Book A, pages 65 and 66 of the Records of said County.

Witness my official signature this 21st day of August A.D. 1896
 Williams Slough
 Recorder Logan Co. Ohio.

ORIGINAL PLAT OF WEST MIDDLEBURG



Notes: Columbus Street runs S. 42 1/2° E. and Urbana Street crosses it at right angles, each is 66 feet wide. The lots are all 66 feet wide and extend back from Columbus Street 132 feet. There is a stone planted at the S. West Corner of lot No 5, as represented on the plat. There is a 16 1/2 foot Alley passing around the plat. The whole is located on Survey No 3155 in the name of George W. Greider, where the road from Jamesfield from Columbus crosses the road from Garwood's Mills to Urbana. All the lots West of Urbana Street are on Levi Grubbs land and all on the East side on William Grubbs land.

I do certify the foregoing to be correct according to actual Survey.
James W. Marmor
Surveyor, Logan County

Logan County, Ohio, ss.
Personally came before me, the subscriber, an acting Justice of the Peace in and for said County, the aforesaid William and Levi Grubbs, who from personal acquaintance I am satisfied are the persons that they represent themselves to be who severally acknowledged that they had had the foregoing Town Plat surveyed according to the provisions of the statute made and provided in this case and for the purposes expressed in said plat and Notes.

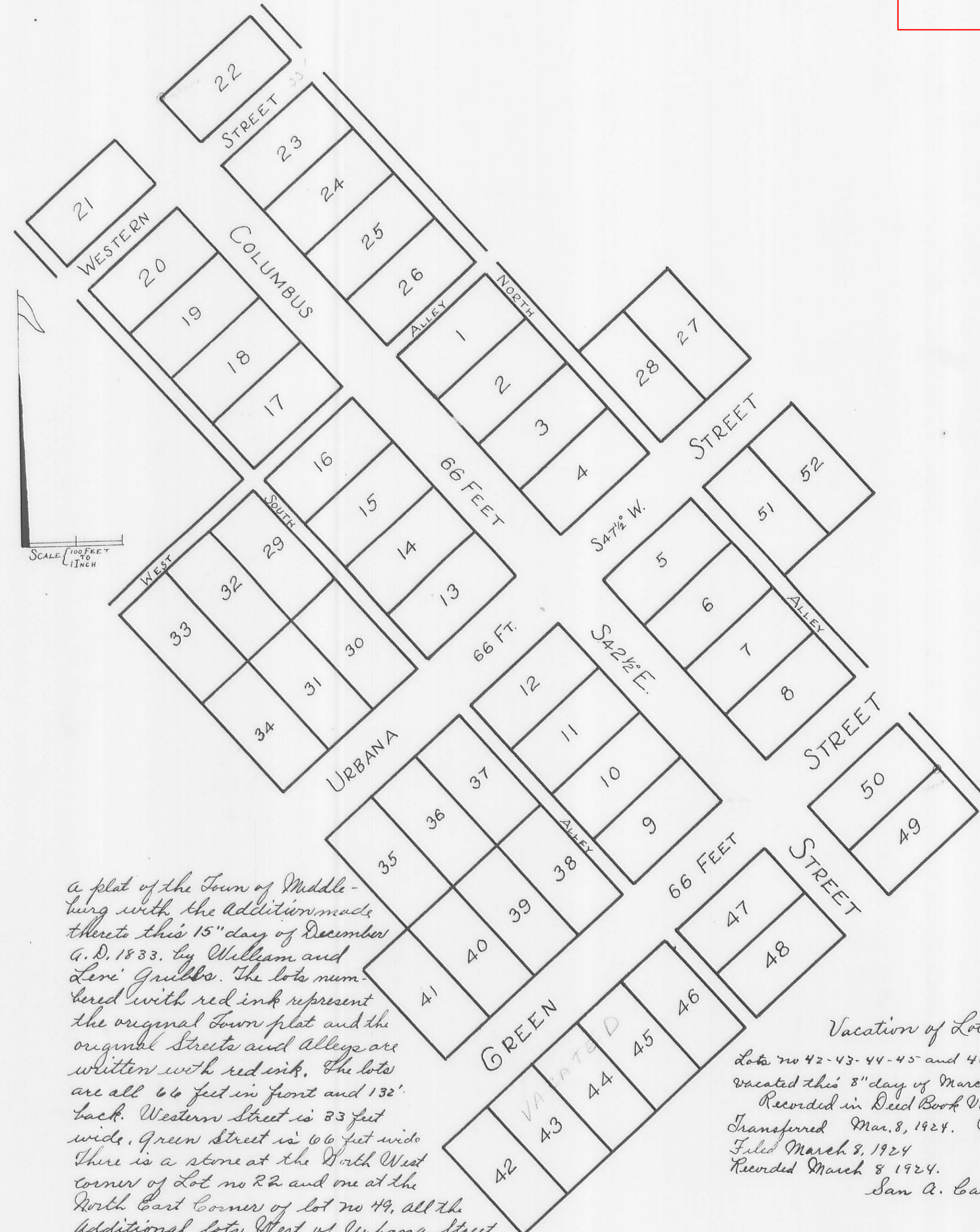
In Testimony Whereof I hereunto set my hand this 25th day of May 1832.
Rec'd and Recorded June 20, 1832 }
C. S. Brown, Recorder

J. H. Garwood Jr.
Recorder, Logan County

State of Ohio, County of Logan ss.
I, William Stough, Recorder, do hereby Certify that the above is a true copy of the plat and notes of the Town of Middleburg Logan County, Ohio, as the same is recorded in Volume D, page 332 of the Deed Records of Logan County, Ohio.
Witness my hand this 31st day of December A.D. 1875.
William Stough
Recorder, Logan County, Ohio.

ADDITION TO WEST MIDDLEBURG

Plat Cab. A, Slide 137



a plat of the Town of Middleburg with the additions made thereto this 15th day of December A. D. 1833, by William and Levi Grubbs. The lots numbered with red ink represent the original town plat and the original streets and alleys are written with red ink. The lots are all 66 feet in front and 132 feet back. Western Street is 33 feet wide, Green Street is 66 feet wide. There is a stone at the North West corner of lot no 22 and one at the North East corner of lot no 49, all the additional lots West of Urbana Street are on Levi Grubbs land and all east of said street are on William Grubbs land (In the original plat all the numbers below 135 inclusive are done with red ink and all above with black ink 135 minus). I do certify the following plat to be a correct representation of the Town of Middleburg and the additions made thereto by William and Levi Grubbs Dec. 15th 1833, laid down from actual survey on the ground.

William Watson } on Levi's part.
Simon Thornbury }
and William Weathersby } on William's part.
and Levi Grubbs }

James W. Marmor
C. S. & Co.

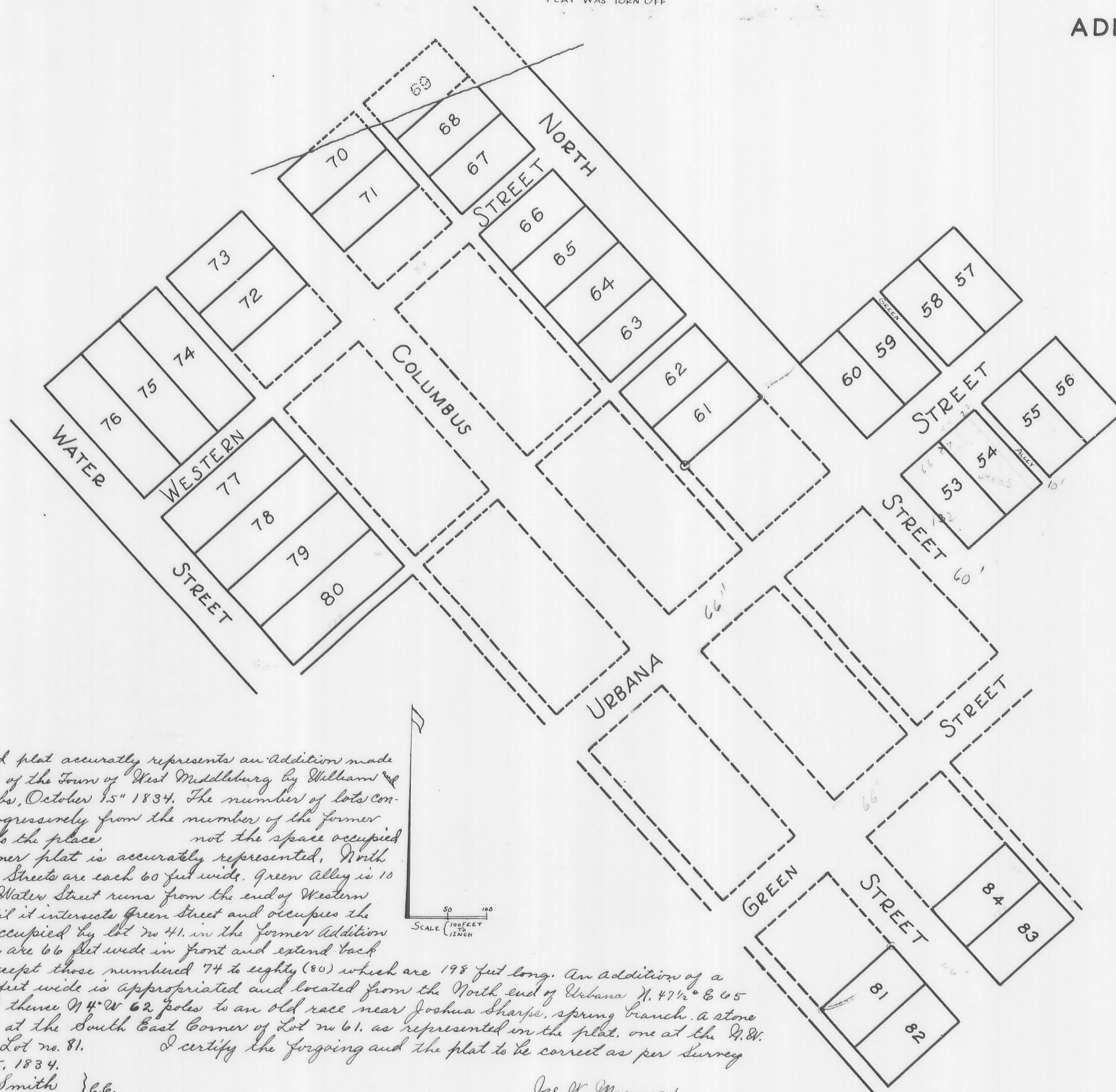
Vacation of Lots.
Lots no 42-43-44-45 and 46 are being vacated this 8th day of March 1924
Recorded in Deed Book Vol 128 page 175.
Transferred Mar. 8, 1924. W. W. Bond Auditor
Filed March 8, 1924
Recorded March 8 1924.
San A. Carter, Recorder.

State of Ohio, Logan County, ss.
I, Robert Patterson a Justice of the Peace in and for the County aforesaid, do hereby certify that William Grubbs proprietor of the Town of Middleburg in Logan County, personally came before me and they did each of them acknowledge the within plat to represent the said Town as it now stands with the addition of lots which has been lately added, caused by them to be added and surveyed by James W. Marmor, County Surveyor of Logan County and the said Town of Middleburg as it now stands on the within plat as laid off and appropriated by them and each of them in good faith for that use and no other.
Given under my hand and seal this 20th day of December A.D. 1833
Rec'd and Recorded Dec 20, 1833 }
C. S. Brown, Recorder }
R. Patterson Jr.

The State of Ohio, County of Logan ss.
I, William Stough, Recorder, do hereby Certify that the above is a true copy of a plat and notes of an addition to the Town of Middleburg, Logan County, Ohio as the same is recorded in Volume E, pages 284 and 285 of the Deed Records of said County.
Witness my hand this 31st day of December A.D. 1875.
William Stough
Recorder, Logan County, Ohio.

ADDITION TO WEST MIDDLEBURG

NOTE: THIS CORNER OF ORIGINAL PLAT WAS TORN OFF



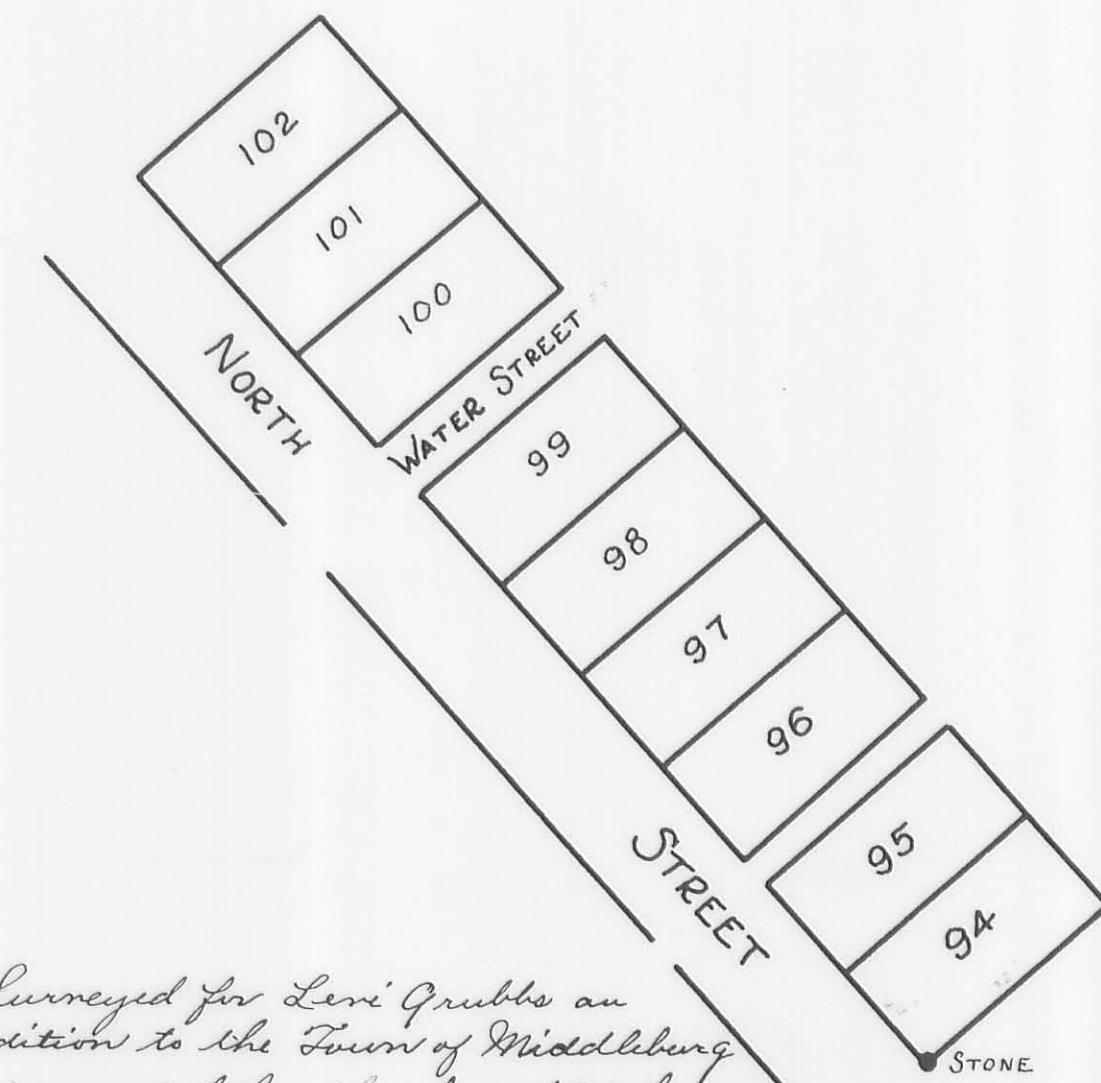
The annexed plat accurately represents an addition made to the plat of the Town of West Middleburg by William and Levi Grubbs, October 15th 1834. The number of lots continues progressively from the number of the former addition to the place not the space occupied by the former plat is accurately represented. North and Water Streets are each 60 feet wide, Green Alley is 10 feet wide. Water Street runs from the end of Western Street until it intersects Green Street and occupies the ground occupied by lot no 41 in the former addition. All the lots are 60 feet wide in front and extend back 132 feet except those numbered 74 to eighty (80) which are 198 feet long. An addition of a street 60 feet wide is appropriated and located from the North end of Urbana N. 47 1/2 E. 65 poles and thence N 47 W 62 poles to an old race near Joshua Sharps spring branch. A stone is placed at the South East Corner of Lot no 61, as represented on the plat, one at the N. E. Corner of Lot no 81. I certify the foregoing and the plat to be correct as per survey October 15, 1834. Stacy Smith } E.C. Edward Sheets } E.C. Jas W. Marmion C.S. & Co. O.

State of Ohio, Logan County ss. I, Isiah Garwood, an acting Justice of the Peace, in and for said County, do hereby Certify that William Grubbs and Levi Grubbs, proprietors of the Town of Middleburg, in said County, personally appeared before me and they, each of them did acknowledge the within plat to represent correctly the additions which they have accurately made to said Town and caused to be surveyed by James W. Marmion, County Surveyor of said County and that the within plat as is now stands as an addition to said Middleburg is laid off and appropriated by each of them in good faith for the use as therein named and no other. Given under my hand this 17th day of October A.D. 1834. Received & Recorded, Oct. 18th 1834. B.S. Brown, Recorder S.C. Isiah Garwood, J.P.

The State of Ohio, Logan County, ss. I, William Slough, Recorder, do hereby Certify that the above is a true copy of the Plat and Notes of an Addition to the Town of Middleburg, Logan County, Ohio, as the same is recorded in Volume 1, pages 114 and 115, of the Deed Records of said County. Witness my hand this 31st day of December A.D. 1835. William Slough, Recorder, Logan County, Ohio.

ADDITION TO WEST MIDDLEBURG

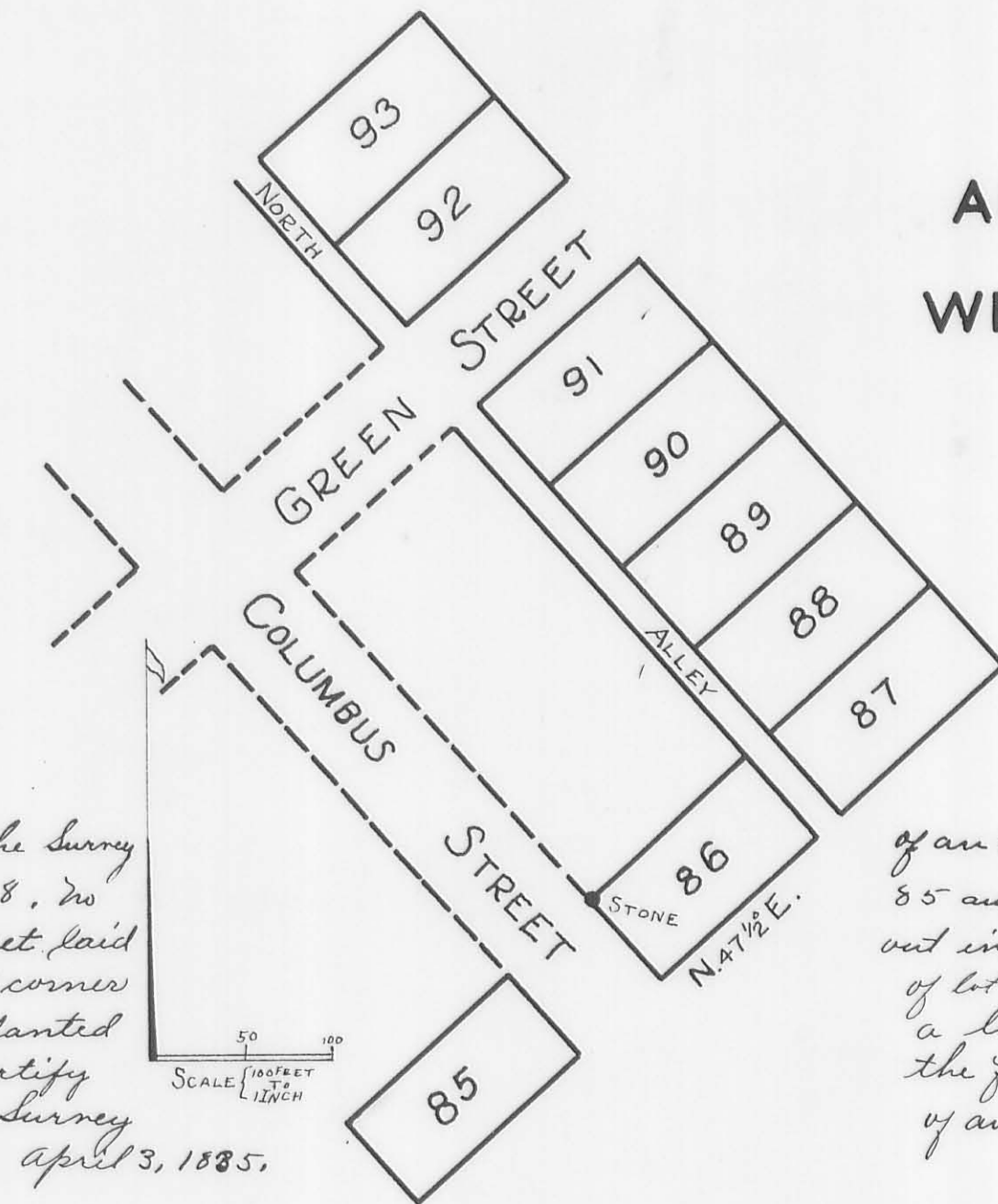
Plat Cab. A, Slide 139



Surveyed for Levi Grubbs an Addition to the Town of Middleburg represented by the above plat, beginning at the S.W. Corner of lot no 60, of former addition, thence fronting on North Street as shown above, 4 rods extending back on a course of N. 47 1/2 E. 3 rods continued, Western Street between lots no 99, 100, at S.E. Corner of Lot No 94, planted a limestone marked thus + I Certify the foregoing plat and Notes thereto annexed to be a true representation of a survey of an Addition to the Town of Middleburg, Made for Levi Grubbs April 3, 1835. D. Hopkins, L.C. Surveyor.

The State of Ohio, Logan County, ss. On this 3rd day of April A.D. 1835, Levi Grubbs, proprietor of the above plat of Addition to the Town of Middleburg, personally came before me, the Subscriber, an acting Justice of the Peace, within and for said County, and acknowledged the said plat to be his act and deed for the purposes therein expressed. Given under my hand and seal the day and year aforesaid. Received & Recorded April 4, 1835. Richard Humphreys J.P. B.S. Brown, Recorder Logan Co. O.

The State of Ohio, Logan County, ss. I, William Slough, Recorder, do hereby Certify that the above plat is a true copy of a plat of an Addition to the Town of Middleburg, Logan County, Ohio, as the same is recorded in Volume 9, page 57 of the deed records of said County. Witness my hand this 1st day of January, A.D. 1836. William Slough, Recorder, Logan Co. Ohio.



The above plat represents the survey of an addition to the Town of Middleburg. The lots are in size 4 rods by 8, do others front on North Street, laid to North Alley, at the S.W. corner survey at which there is planted the lots N. 47 1/2 E. I Certify Notes to be a true return of survey made for William Grubbs, April 3, 1835.

of an addition to the Town of Middleburg 85 and 86 front on Columbus Street, the out in a former addition and extend back of lot no 86 marks the beginning of the a limestone marked thus (+) course of the foregoing plat and accompanying of an Addition to the Town of Middleburg D. Hopkins L.C. Surveyor

The State of Ohio, Logan County, ss. On the 3rd day of April in the year Eighteen hundred and Thirty five, William Grubbs personally came before me, the Subscriber an acting Justice of the Peace within and for the County, aforesaid and acknowledged the foregoing plat an Addition to the Town of Middleburg to be his act and deed for the purposes therein expressed. Given under my hand and seal the day and year above written. Received & Recorded April 4 1835. B.S. Brown, Recorder S.C.O. Richard Humphreys J.P.

State of Ohio, Logan County, ss. I, William Slough, Recorder, do hereby Certify that the above plat and Notes is a true copy of an Addition to the Town of Middleburg, Logan County, Ohio, as the same is recorded in Volume 9, Page 58 of the Deed Records of said County.

William Slough, Recorder, Logan County, Ohio.

