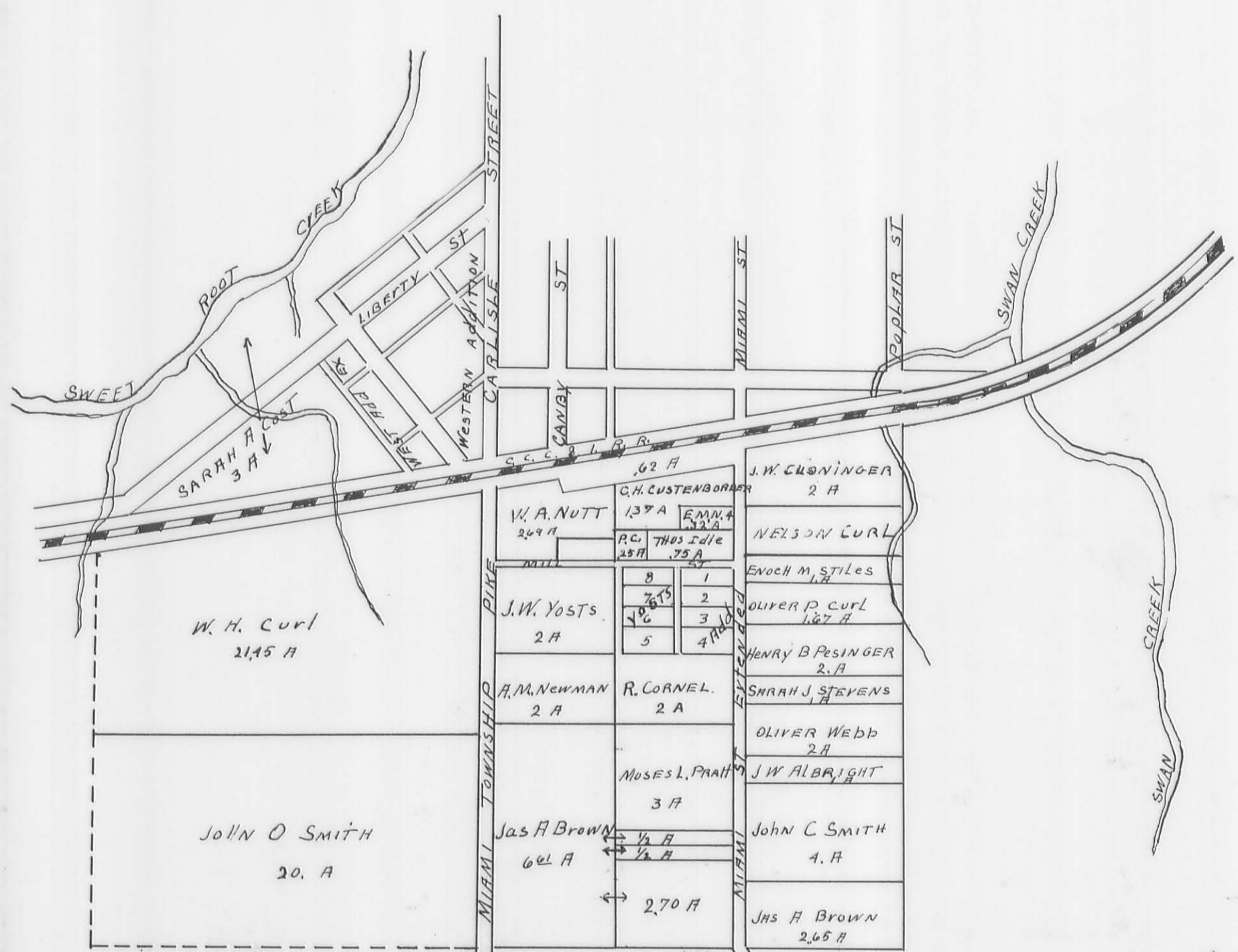


ORIGINAL TOWN of QUINCY



Auditors Office Logan County Bellefontaine Ohio March 3rd 1879

The Board of County Commissioners met in regular session John Rosebrook Henry J. ... On the matter of the presentation of a petition for annexation of certain territory ...

The Board of County Commissioners in pursuance to adjournment John Rosebrook Henry J. ... On the matter of the application for annexation of certain territory to the incorporated village of Quincy ...

P E T I T I O N

To the Commissioners of Logan County Ohio We the undersigned residents of the incorporated village of Quincy Ohio pray that the Commissioners of Logan County will grant the annexation of the territory herein described to the above corporation ...

- 1 J. M. Hellinga 2 Wm Lamb 3 Wm Simpson 4 Wm Calla 5 R. F. Danush 6 R. R. Dodson 7 A. B. Nubble 8 Leo Means 9 W. B. Keasler 10 J. M. Shupley 11 J. N. Conroy 12 M. Rice 13 W. H. Kemper 14 Wm Chamberlaine 15 Jonathan C. East 16 A. B. Nubble 17 G. A. Berry 18 G. J. Pratt 19 W. H. Keasler 20 J. B. Brown 21 J. B. Harmon 22 Wm Lamb 23 Wm Simpson 24 Wm Calla 25 R. F. Danush 26 A. Stevens 27 Ed. Meigs 28 John Bell 29 James Stober 30 J. M. Chamberlaine 31 G. Bassor 32 G. Curtis 33 J. C. Wells 34 Wm Keasler 35 J. M. Keasler 36 J. M. Keasler 37 J. M. Keasler 38 J. M. Keasler 39 J. M. Keasler 40 J. M. Keasler

P E T I T I O N

To the County Commissioners We the undersigned Officers of the Incorporated Village of Quincy Logan County Ohio pray that the Commissioners of Logan County will grant the annexation of the territory herein described to the above Corporation as described in the Ordinance entitled 'An Ordinance to Annex Territory to the Incorporated Village of Quincy passed by the Council February 3rd 1879 ...'

William Lamb Mayor of the Incorporated Village of Quincy Ohio J. N. M. Conroy Corp Clerk J. A. M. Hellinga Agent

Section 1. Be it further Ordained that J. M. Hellinga be and he is hereby appointed to meet the County Commissioners at their regular meeting in March to prosecute the proceedings necessary to effect such annexation ...

Notice is hereby given that a petition has been presented to the County Commissioners of Logan County Ohio by the Corporation of Quincy Logan County asking that the limits of said Village of Quincy be extended so as to annex ...

State of Ohio Logan County ss: J. A. Campbell being duly sworn says the annexed Notice was published for five consecutive weeks in the issues of March 21 28 April 4 11 18 25 1879 in the Bellefontaine Republican a Newspaper printed in and of general circulation in said County ...

of Western Addition to Quincy extended in the old Corporation Line. Thence with the center of said Street to the center of the Redcraft & Quincy pike South Westward to a post in the West line of land of Sarah A. East. Thence Southward with said West line crossing the C. C. & D. Ry. with the West line of lands of W. H. Curl crossing on the land of John C. Smith to a post North West corner of A. W. Costacko land. Thence with the South line of John C. Smith land South line of James A. Brown land Eastward to a post South East corner to said Brown. Thence with the East line of said Brown Northward to a post South East corner to John C. Smith's 4 acre lot. Thence on the land of Jonathan Albright Eastward 90 poles to a post. Thence Northward 26 poles. Thence North 64 West to a post center of the C. C. & D. Ry. in the channel of Swan Creek (so called) in the old corporation line. Thence with the old corporation line to the place of beginning.

By S. A. Buchanan Surveyor.

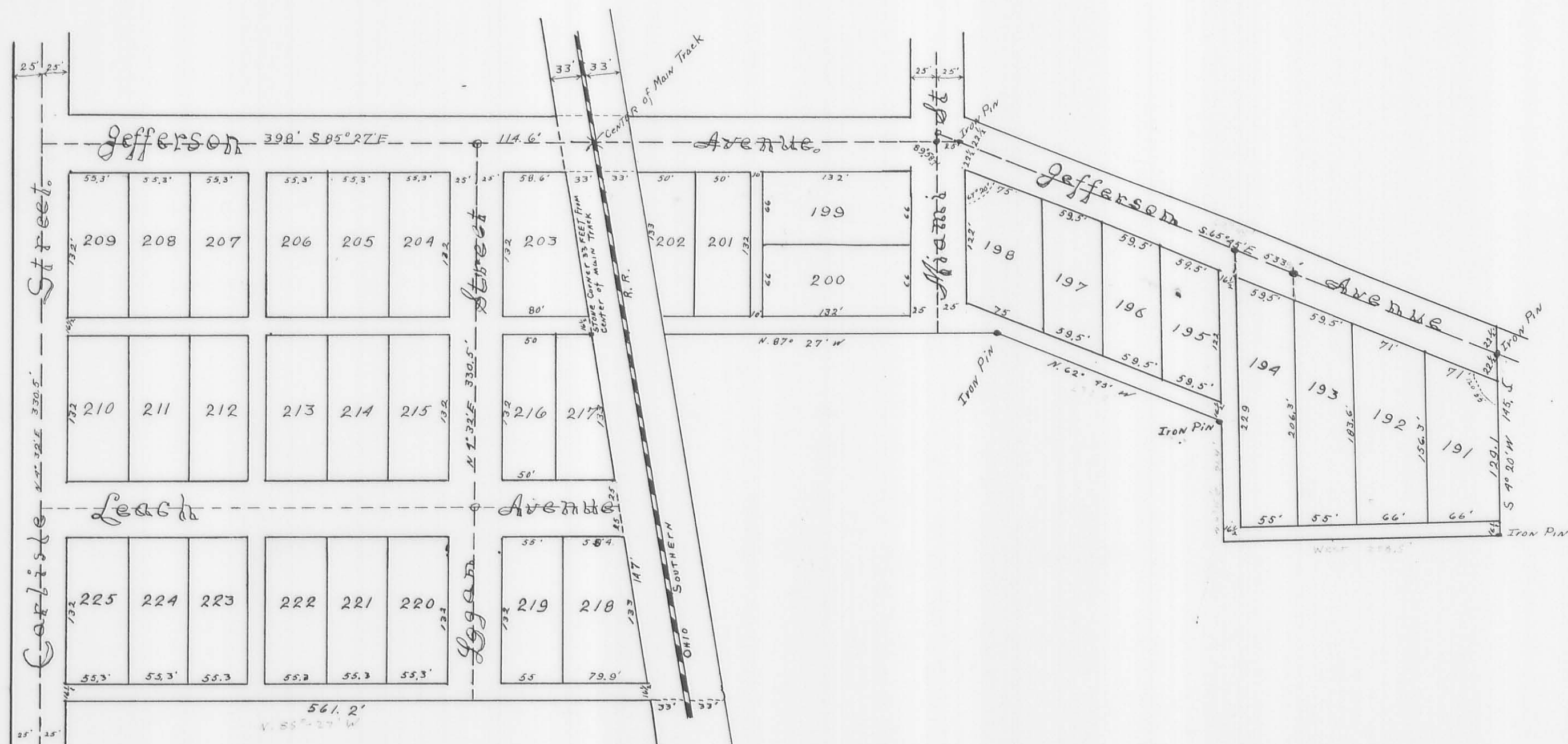
Table with columns: Name, R. & S., What part of section, Acre, and other details. Lists various land parcels and owners, including Smith, Jno. C., Albright, Jonathan, Brown, J. A., etc.

Auditors Office Logan County Bellefontaine Ohio May 21st 1879. John H. Stewart Auditor of the said County certifies that the foregoing transcript is a full correct copy of the proceedings had before the County Commissioners of said County in the matter relating to the Annexation of Territory to the Incorporated Village of Quincy in said County as the same appear upon the records of said Commissioners in this Office.

Received for Record May 21st 1879 Recorded August 2nd 1879 John A. Coulter Recorder

State of Ohio Logan County ss: I William Slough Recorder do hereby certify that the above foregoing is a true copy of the (Plat) proceedings in regard to annexation of Territory to the Incorporated Village of Quincy Logan County Ohio as the same is recorded in the Records of Plat Volume A pages 91, 92, 93, 94, 95 & 96 of said County. Witness my official signature this 6th day March A. D. 1896

William Slough Recorder of Logan County Ohio



John N Leachs Addition To Quincy Ohio.

I the undersigned do hereby certify that the annexed plat is a true & correct plat of the John Leachs Addition to Quincy Logan County Ohio do surveyed, platted & laid out by me under the direction of the proprietor in August A. D. 1893. That the same is from 38.25 acre piece of land lying South of and out side of the Corporate limits of Quincy Ohio so bounded and described as follows to wit: Being the North part of the North half of the West half of the S. W. quarter of Section 23 Town 3 Range 13 M. R. Survey, commencing at a stone corner in the center of Carlisle Street at the N. W. corner of said S. W. quarter; Thence S 85° 27' East 814.9 feet to center of Miami Street 25 feet to center of Jefferson Avenue; intersection with East line of Miami Street; Thence S 62° 45' East 533.9 feet to an iron pin corner; Thence S 4° 20' W 145 1/2 feet to a corner; Thence West 258 1/2 feet to a corner; Thence N 4° 35' E 91.4 feet; Thence N 62° 45' W about 232 feet or to where the South line of a 16 1/2 foot Alley the South end of Miami Avenue as represented on the annexed plat; Thence N 85° 27' W to the right of way of the Ohio Southern Railroad right of way line on the west side of tract; Thence with said right of way S easterly to the South line of a 16 1/2 foot alley South of Leach Avenue; Thence N. 85° 27' W 561.2 feet to center line of Carlisle Street; Thence N. 4° 32' E 504 feet to the place of beginning containing 9.16 acres. The center line of Jefferson Avenue is the North line of the S. W. Qr. of Section 23 Leach Avenue is parallel to it. Carlisle Street angles South 89° 59' from Jefferson Avenue. Logan Street is parallel to Carlisle Street East end of Jefferson Avenue angles 67° 20' from Miami Street South to iron pin corner East. All lines of lots Streets and Alleys have their lengths widths marked on them in feet & tenths of feet as indicated by the annexed plat of their lengths widths.

In Testimony Whereof, I have hereunto subscribed my name on the 29th day of November A. D. 1893.

Wilber A. Ginn Surveyor.

Dedication of Streets & Alley to the Public

I John N. Leach, Proprietor of the annexed plat do hereby certify that the Plat is as represented by Wilber A. Ginn the Surveyor that all of the Streets & Alleys contained inside of the boundaries as described by the Surveyors certificates as indicated on the annexed plat of the same. I hereby Dedicate to the public for their uses & conveniences forever. To have and to hold for the purpose herein set forth.

In Testimony Whereof, I have hereunto subscribed my name on the 30th day of November A. D. 1893.

Witness } Wilber A. Ginn
 B. F. Cole. John N. Leach, Proprietor.

Acknowledgement

State of Ohio Logan County Logan, ss:
 Be it remembered that on the 30th day of November A. D. 1893 before me a Notary Public in and for said County personally came John N. Leach, of Quincy Ohio, the Proprietor of the above described Leachs Addition as represented on the annexed Plat, acknowledged the signing & sealing of the same to be his voluntary act and deed for the uses and purposes therein set forth.

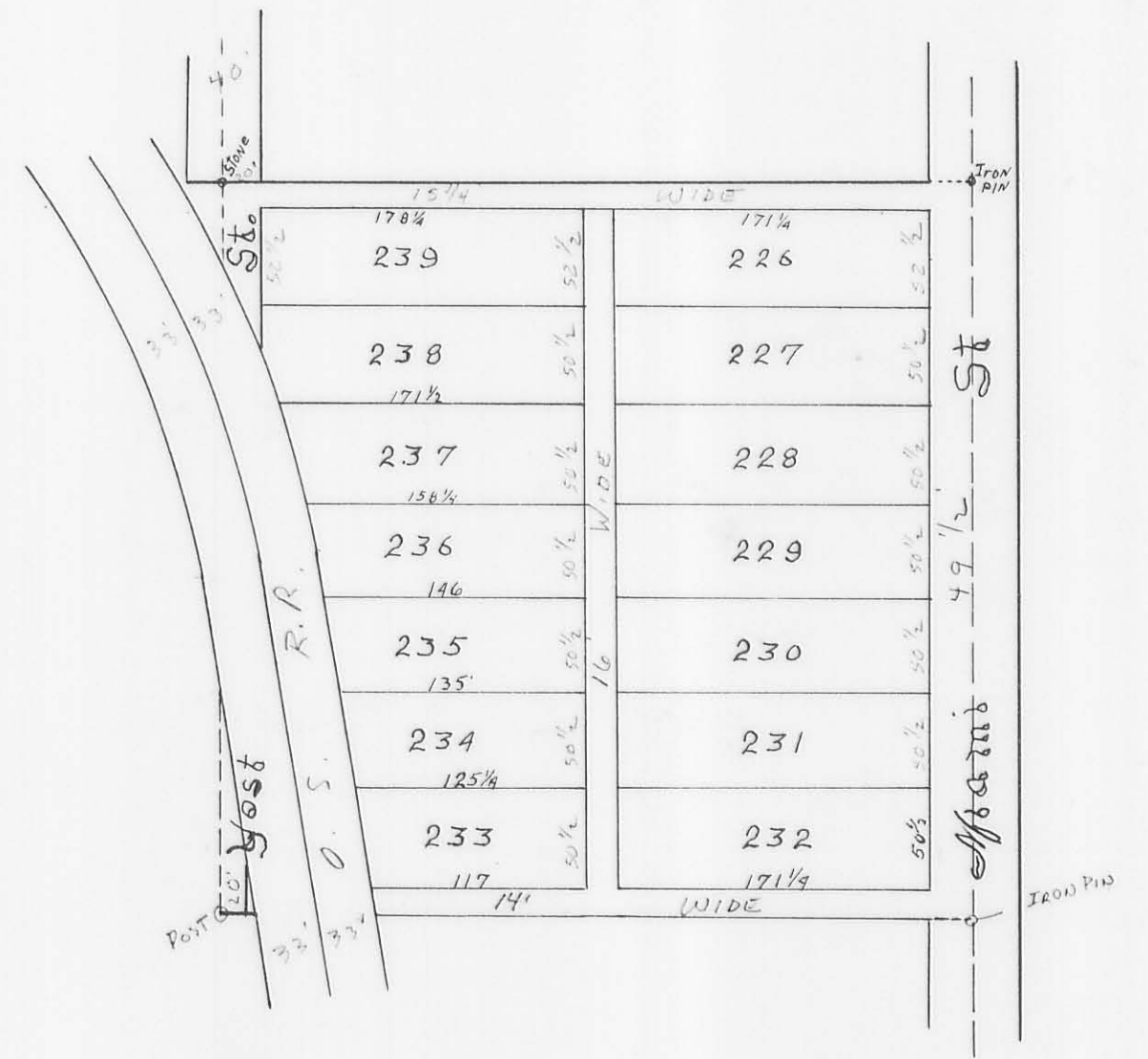
In Testimony Whereof, I hereunto subscribe my name & affix my Official seal on the day & date above mentioned

Geo. W. Emmons, Notary Public.
 for Logan County Ohio.

Bellefontaine Ohio Dec 13th 1893
 I hereby Transfer 9.16 acres of the N. pt. of the 38.25 A piece of land it being T. 3, R. 13, M. R. S.
 C. D. Campbell, Auditor Logan Co O.

Filed for Record December 21st 1893 at 10 1/2 o'clock A. M.
 Recorded December 26th 1893.
 William Stough Recorder.

State of Ohio Logan County ss.
 I William Stough Recorder do hereby certify that the above is a true copy of the Plat of Leachs Addition to the Town of Quincy Logan County Ohio as the same is Recorded in Plat Book A pages 212 & 213 of the records of Plats in said County
 Witness my hand & official signature this 12 day of March A. D. 1896.
 William Stough
 Recorder Logan Co Ohio.



SURVEYORS CERTIFICATE

I the undersigned Surveyors hereby certify that the Annexed Plat represents a subdivision of a 3 1/2 acre tract of land belonging to the M. L. Pratt here in Section 23 T. 3 R. 13 M. R. S. The same being in the Village of Quincy Logan County Ohio Miami Street is 79 1/2 feet wide, Post Street is 26 feet wide. The Alley running 77° S between Miami and Post is 16 feet wide. The Alley the South of Plots 232 & 233 is 14 feet wide. The size of Lots is marked on Plat in feet & fractions of feet.

C. S. Pratt, Surveyor.

Dedication:
 Oie Sarah A. Pratt & C. S. Pratt, owners of the land shown by the annexed Plat do hereby certify that the subdivision as shown by annexed plat was made under our direction & with our approval. We do also certify that our deed for same will appear in Book page Land Book page of Logan County Deed Records

Sarah A. Pratt,
 C. S. Pratt.

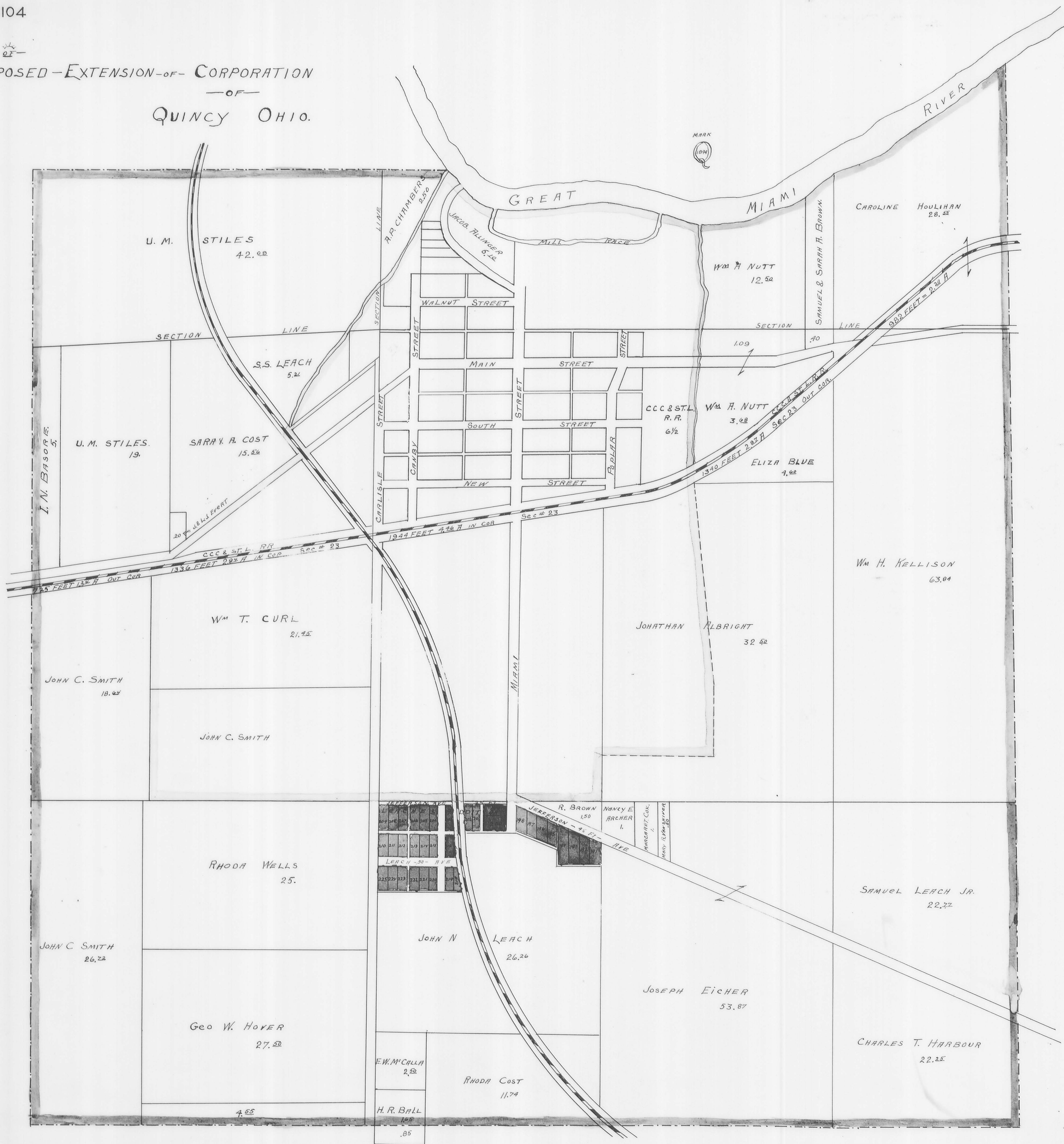
Acknowledgement.
 State of Ohio Shelby County ss:
 Be it remembered that on this day of May 1894 before me a Notary Public personally appeared Sarah A. Pratt & C. S. Pratt, owners of the above described land & acknowledged the signing of the same to be their voluntary act & deed.
 In Testimony Whereof I have this day & date affixed my name & official seal

Notary Public.
 N. V. Speece.

Mayor N. V. Speece. Clerk W. P. Strank.
 Inspected & accepted by Village Council June 5th 1894
 Transferred June 25th A. D. 1894.
 C. D. Campbell, Auditor of Logan County Ohio
 Filed for Record June 25th 1894 at 5:30 o'clock P. M.
 Recorded July 4th 1894
 William Stough, Recorder.

State of Ohio, Logan County ss.
 I William Stough Recorder do hereby certify that the above is a true copy of the Plat of Pratts Addition to the Town of Quincy Logan County Ohio & the same is Recorded in Plat Book A, pages 218 & 219 of Records of Plats of said County.
 Witness my Official signature this 13th day of March A. D. 1896.
 William Stough
 Recorder Logan Co Ohio.

PLAT - of -
PROPOSED - EXTENSION - OF - CORPORATION
- OF -
QUINCY OHIO.



LOFFER'S ADDITION
TO
QUINCY OHIO

Surveyor's Certificate

I, the undersigned Surveyor do hereby certify that the annexed plat is a true and accurate plat of an addition laid out by me during the month of February 1904. Miami Street is 49½ feet wide, Street East side addition 30 feet wide, Alley 16½ feet. The size of the lots are marked in feet and tenths of feet on their respective sides.

G. S. Pratt

Dedication

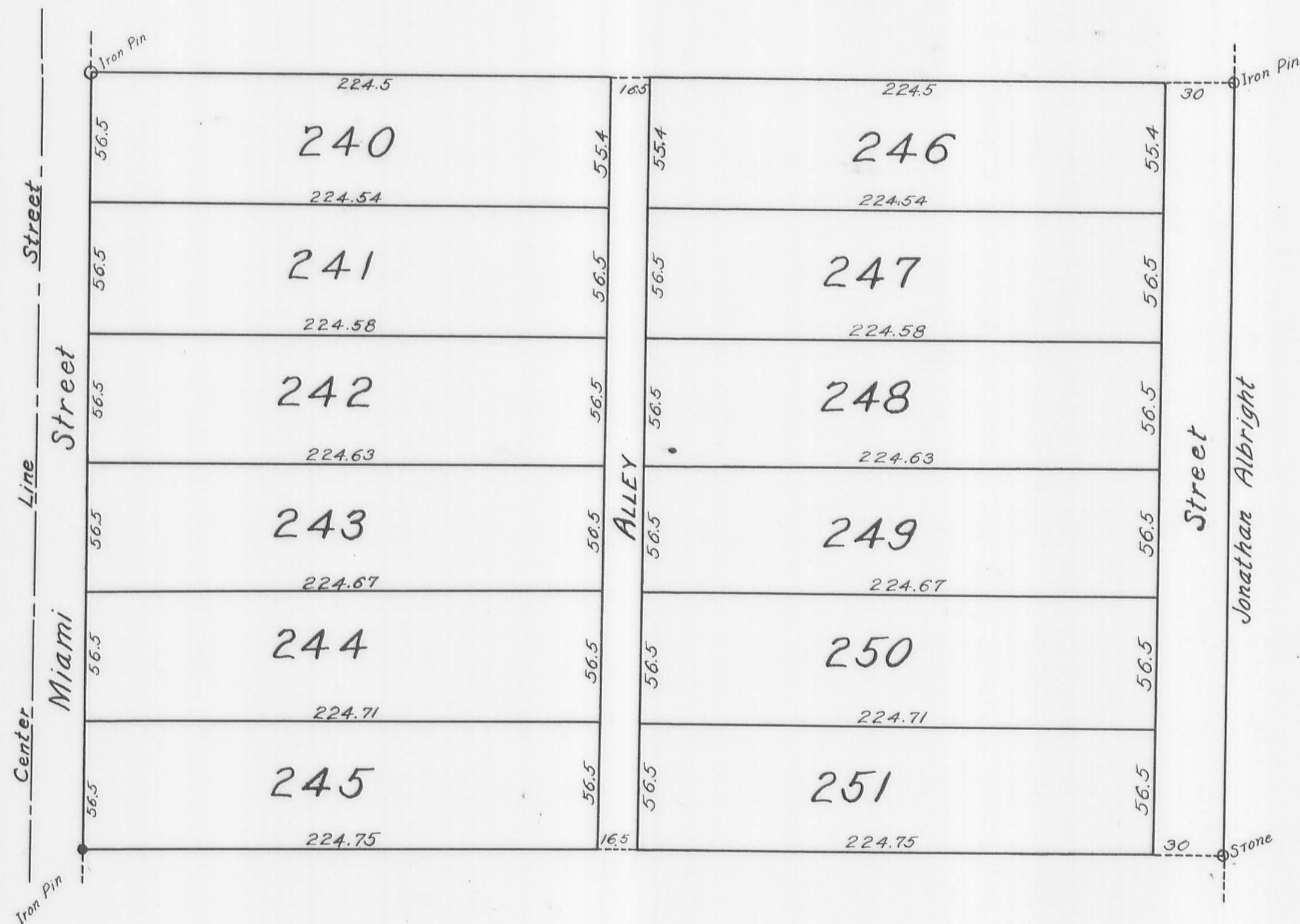
I, Elora Loffer, the owner of the land as represented by annexed plat, do hereby certify that the annexed plat was made under my personal supervision, and that the Streets and Alley as shown on annexed plat, I hereby dedicate to the public forever for the purposes herein set forth.

Elora M. Loffer

Acknowledgement: State of Ohio s.s.

Before me, a Notary Public in and for Logan County, personally appeared Elora Loffer who after being duly sworn states that she is the owner of the land as shown by the annexed plat and acknowledges the signing and sealing of the same to be her voluntary act and deed this 29 day of February, 1904.

J. V. S. Jace Notary Public



Approval

The annexed plat having been inspected is hereby approved as an addition to Quincy, Ohio.

Mayor, W. H. Kempner
Clerk, J. H. Moschel

Transferred

March 5, 1904

J. C. Milligan Auditor.

Received

for Record March 5, 1904

Recorded

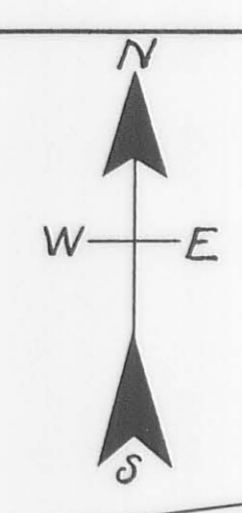
March 24, 1904

Henry H. Reynolds Recorder
Logan County, Ohio.

The original of this page is blank or missing.

PLAT OF THE LESTER - POWERS ADDITION TO BELLE CENTER, O.

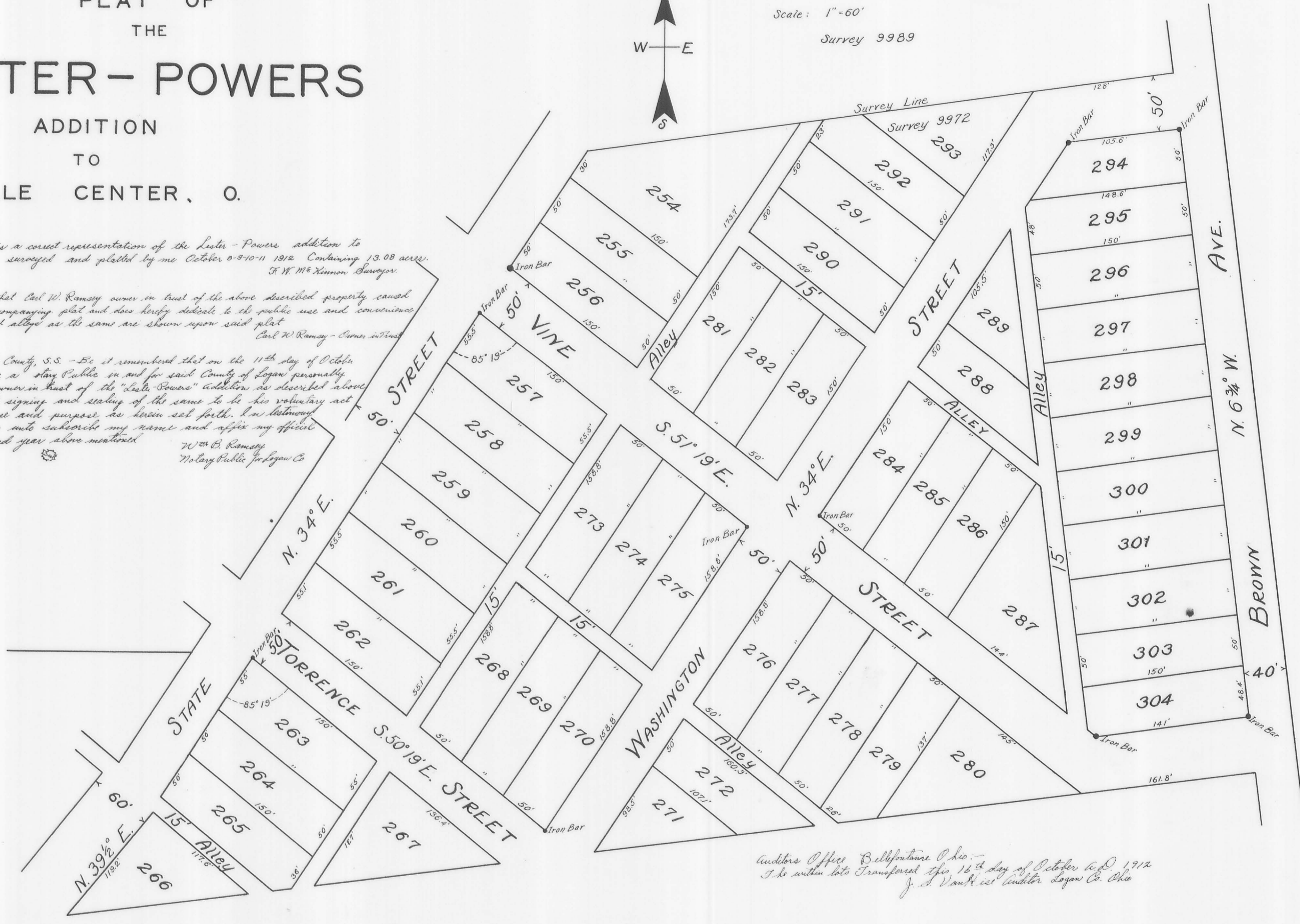
Scale: 1" = 60'
Survey 9989



Surveyors Certificate
The annexed plat is a correct representation of the Lester - Powers addition to Belle Center, Ohio, as surveyed and platted by me October 8-9-10-11 1912. Containing 13.08 acres.
F. W. M. Ximmon Surveyor

Dedication
This is to certify that Carl W. Ramsey owner in trust of the above described property caused the making of the accompanying plat and does hereby dedicate to the public use and convenience forever the streets and alleys as the same are shown upon said plat.
Carl W. Ramsey - Owner in Trust

Acknowledgment
State of Ohio, Logan County, S.S. - Be it remembered that on the 11th day of October A.D. 1912 before me a duly Public in and for said County of Logan personally came Carl W. Ramsey owner in trust of the "Lester - Powers" addition as described above and acknowledged the signing and sealing of the same to be his voluntary act and deed for the use and purpose he herein set forth. I am satisfied unless I have hereunto subscribed my name and affix my official seal on the day and year above mentioned.
W. B. Ramsey
Notary Public for Logan Co.



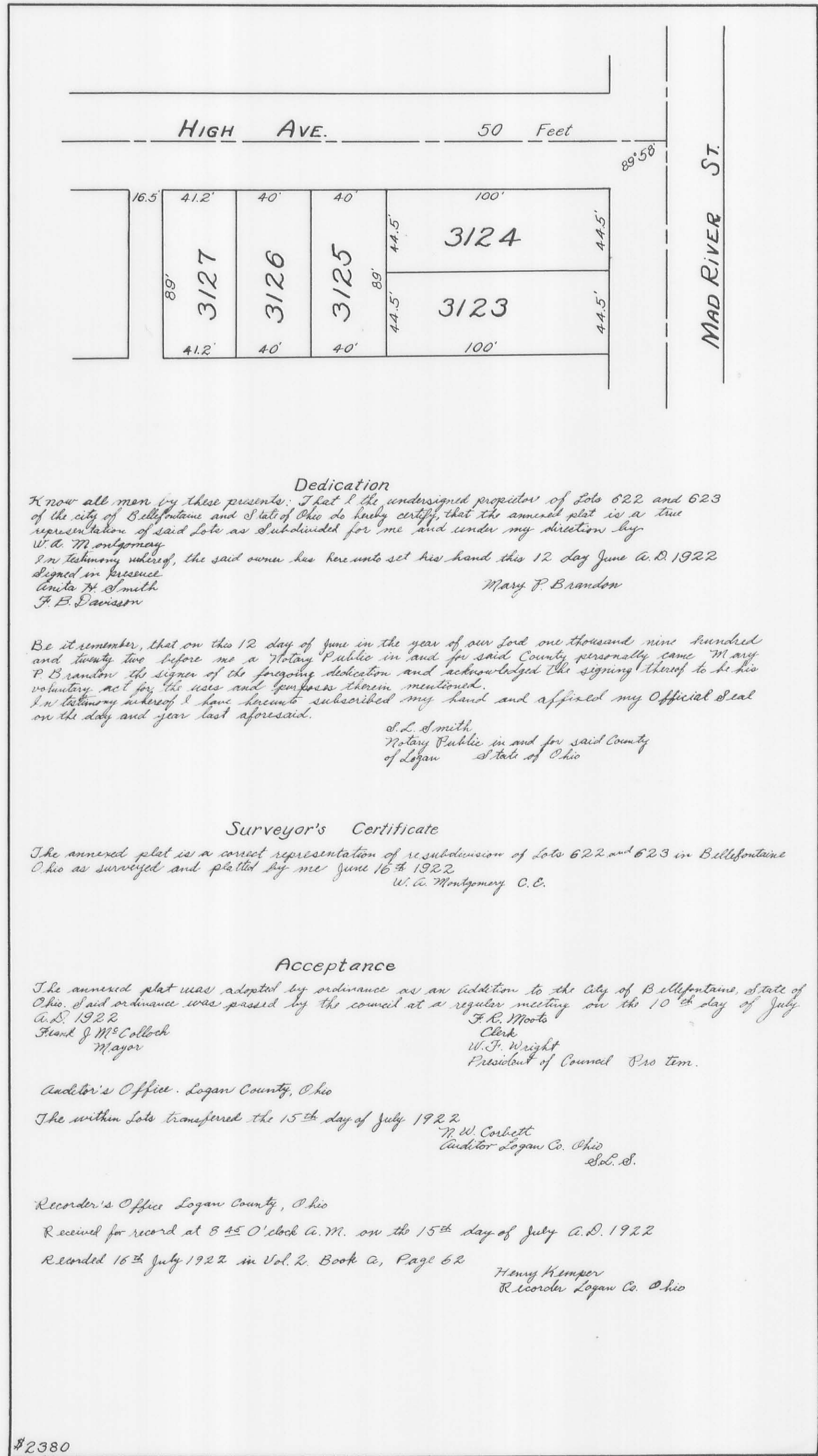
Auditors Office, Bellefontaine, Ohio.
To be within lots transferred this 16th day of October A.D. 1912
J. S. Vauk, Auditor Logan Co., Ohio

Acceptance
The annexed plat was adopted by Resolution as an addition to the village of Belle Center State Ohio. Said resolution was passed by the Council at a special meeting on the 11th day of October A.D. 1912

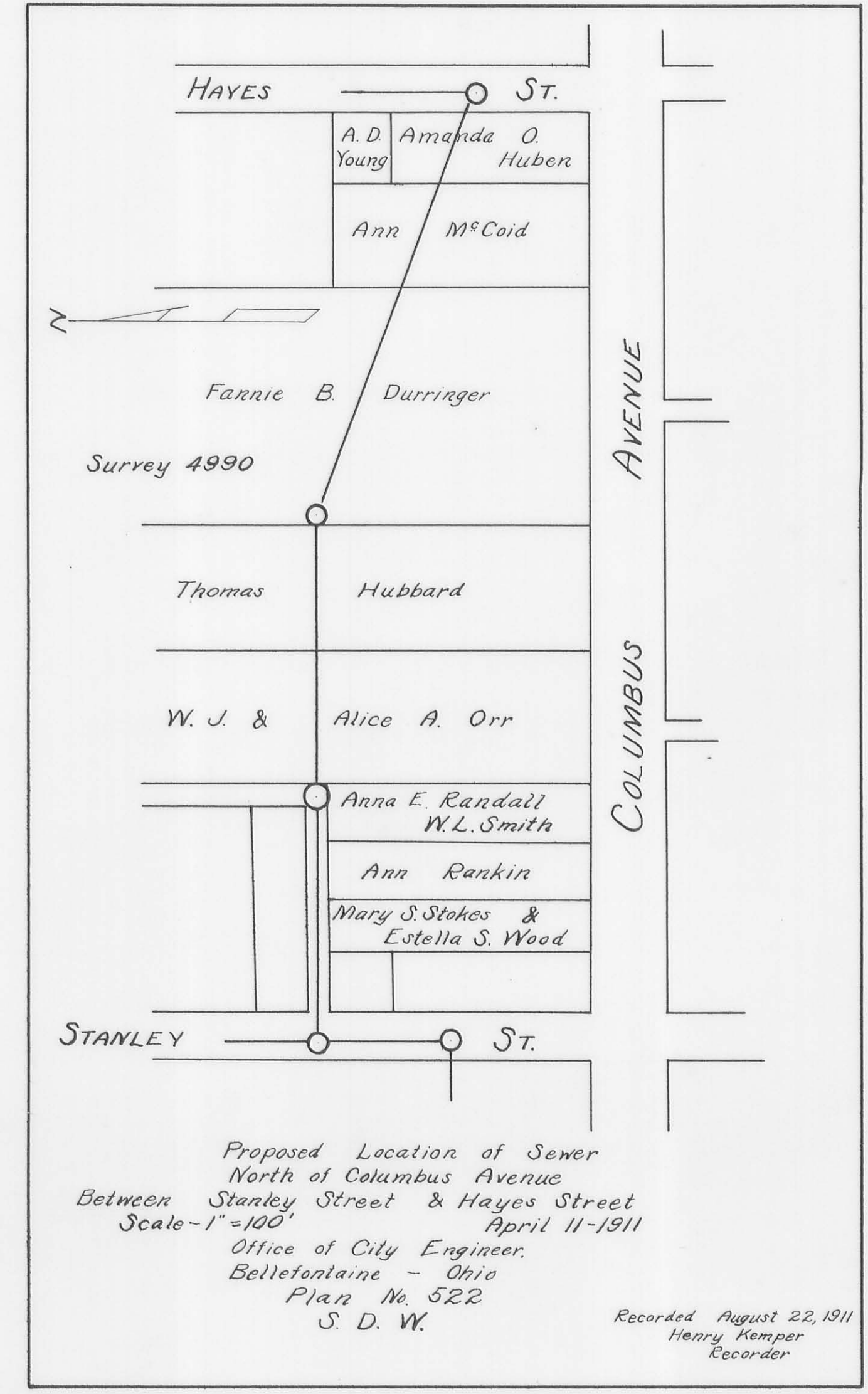
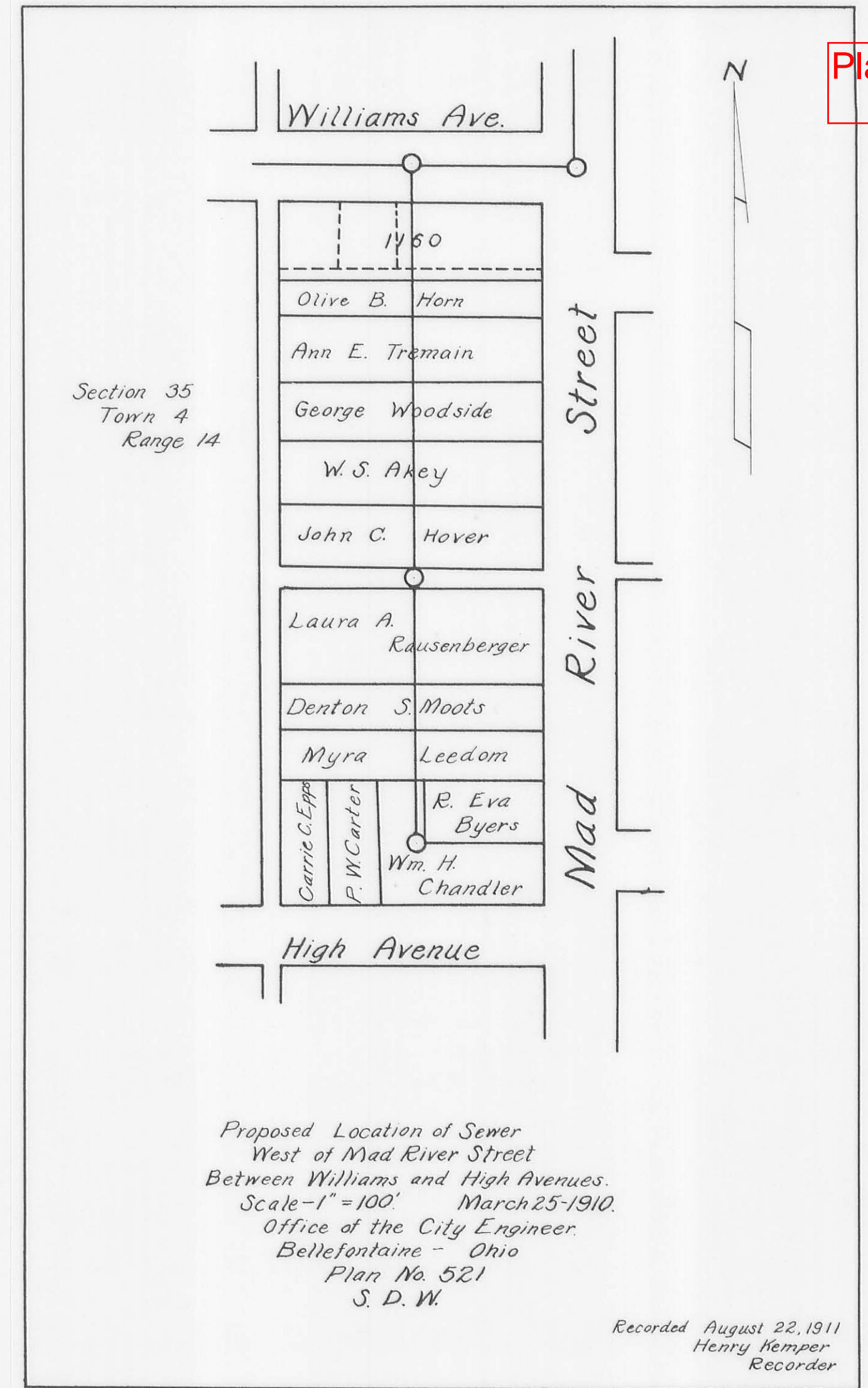
Joseph F. Donnie Mayor
F. H. Elder President of Council
H. A. Sickle Clerk

Recorder's Office, Bellefontaine, Ohio
Recorded for Record at 10:25 a.m. October 16th A.D. 1912
Recorded October 16th A.D. 1912
Henry Kemp Recorder Logan Co., Ohio

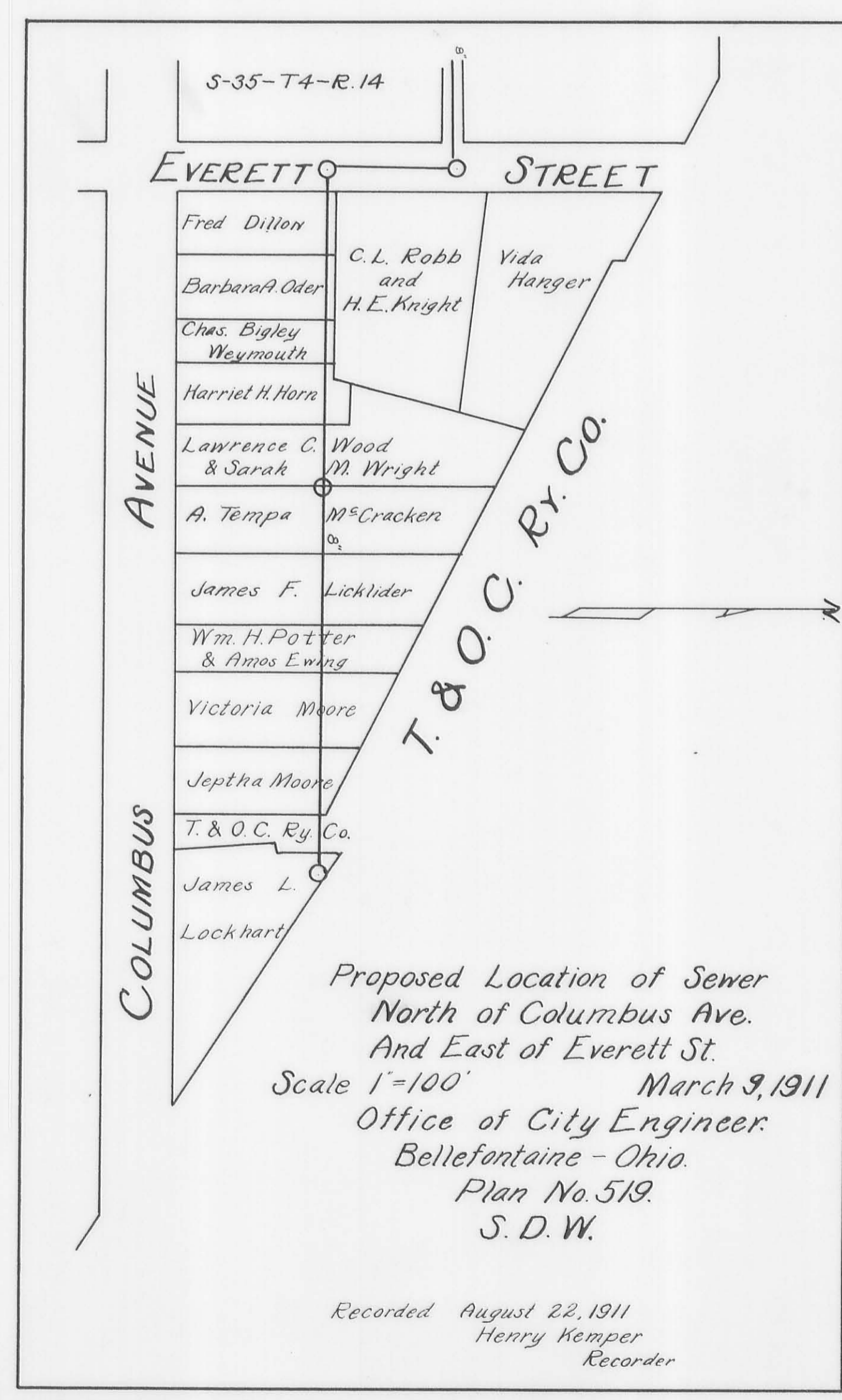
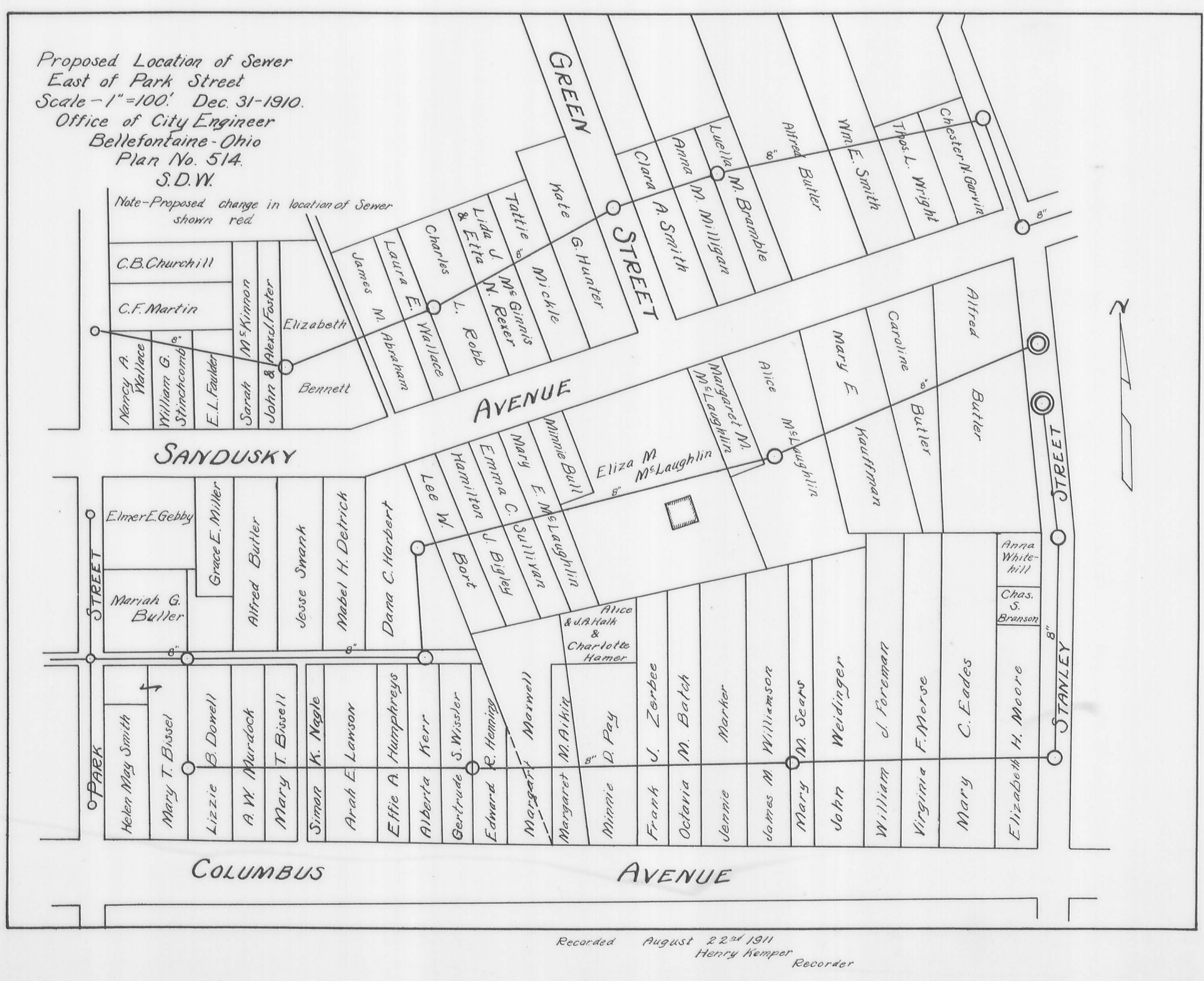
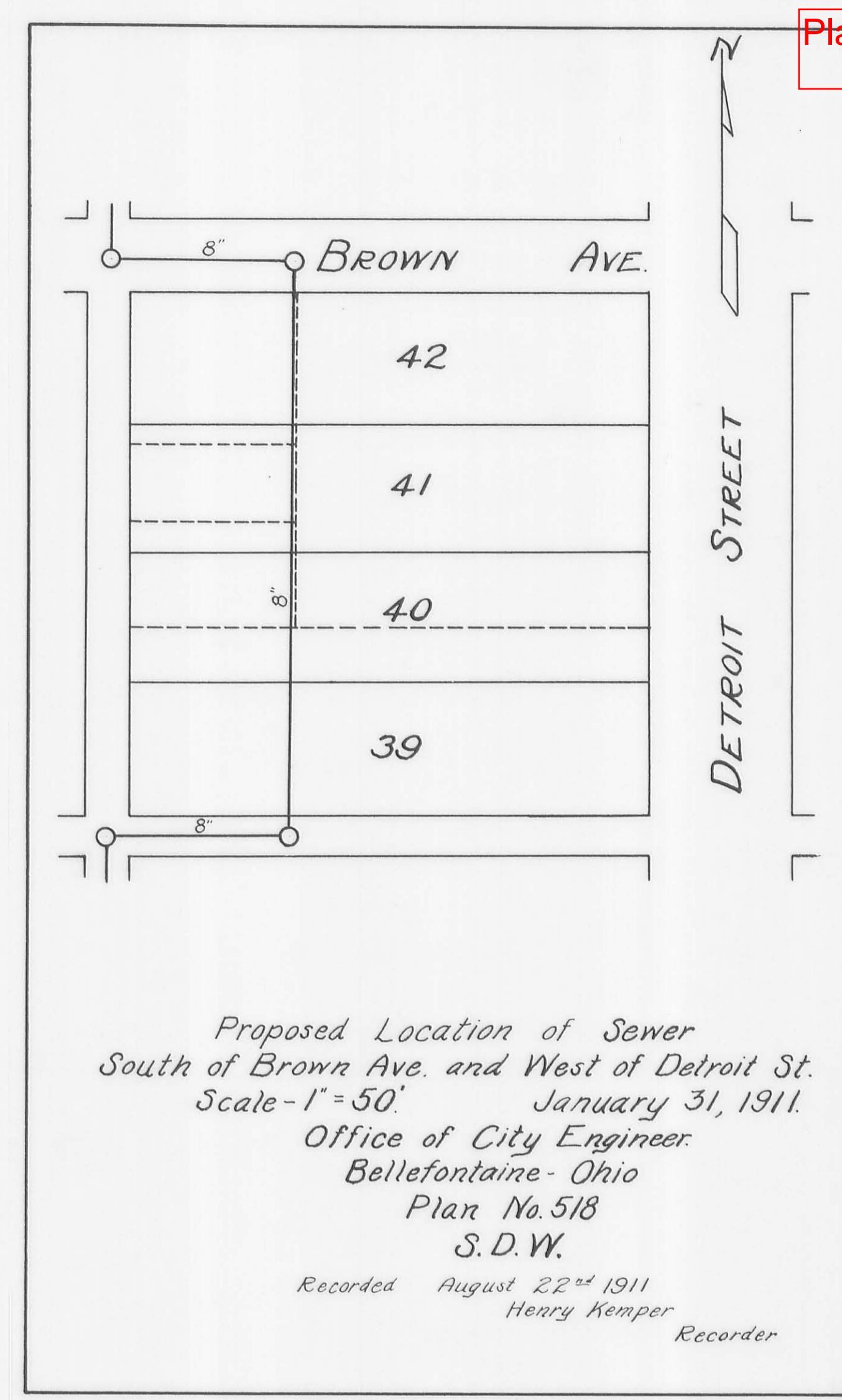
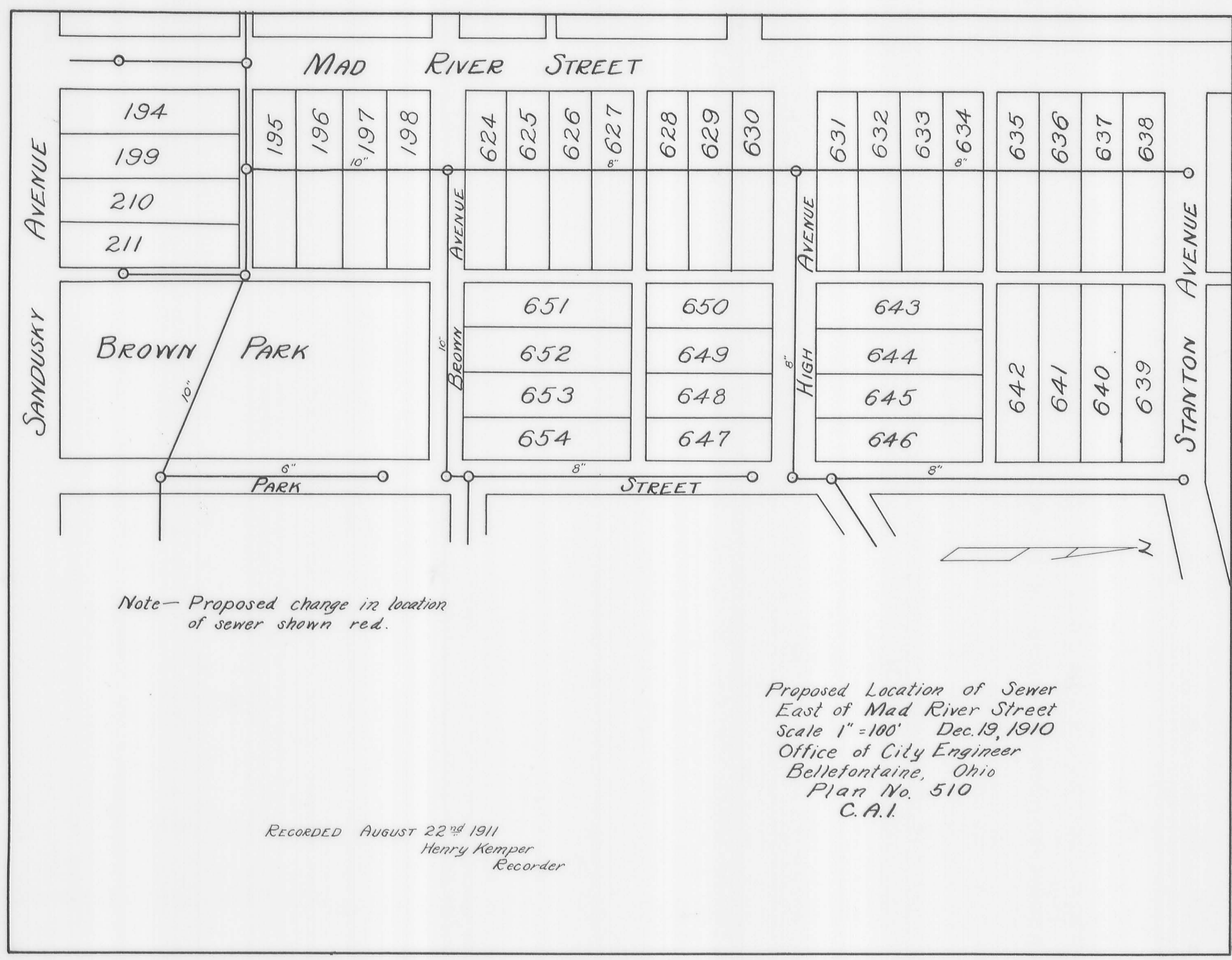
The original of this page is blank or missing.

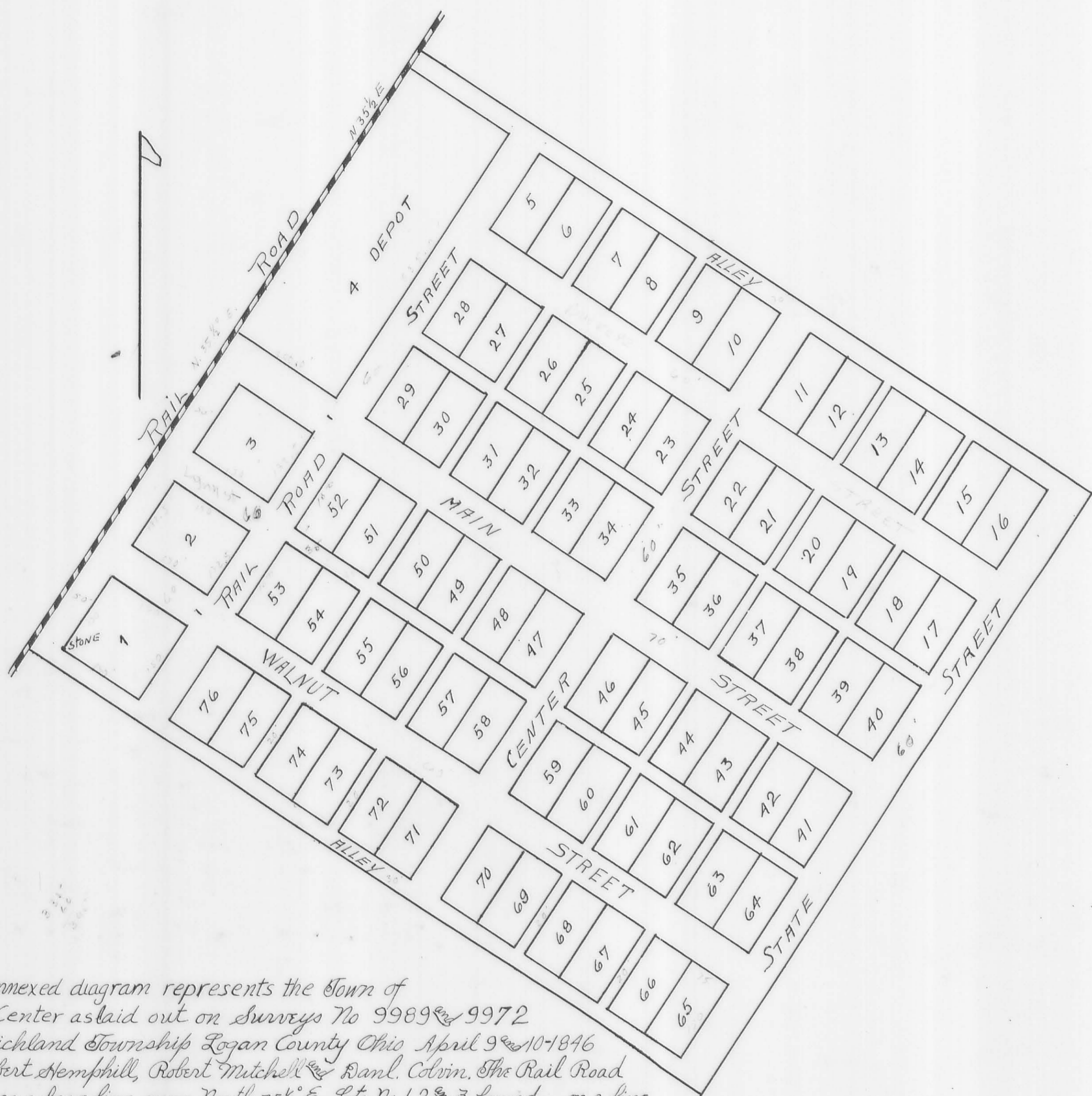


*My. J. J. Wright City
 Surveyor determined
 that (see page 62)
 this plat - in the
 name - as the
 (Lot 3127 thru 3123)
 9/29/22
 Harvey W. Bitch
 Recorder
 R. Thomas Register*

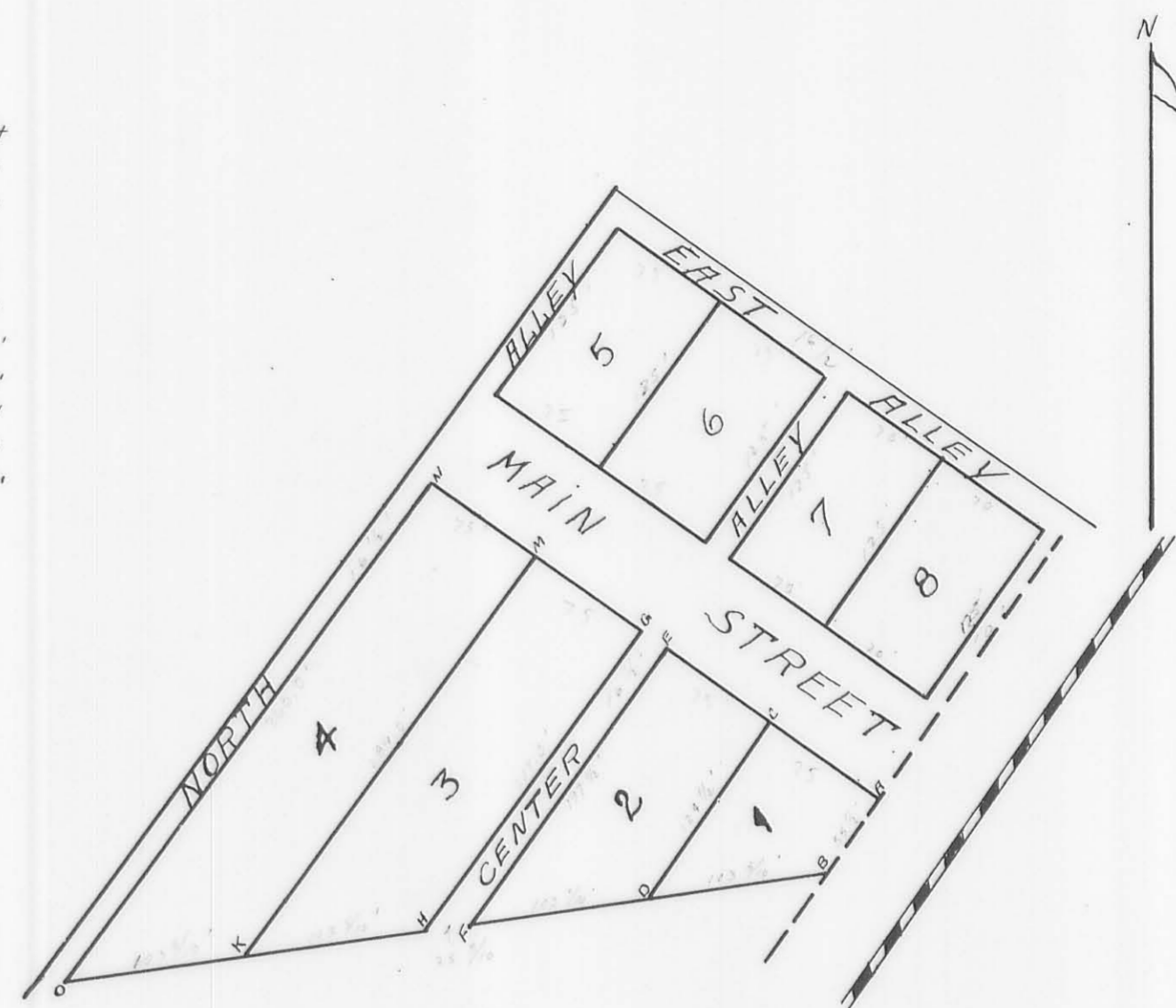


The original of this page is blank or missing.





A-B = 55 1/2 FT
 C-D = 124 1/2 "
 E-F = 197 1/2 "
 G-H = 217 "
 M-K = 289 "
 N-O = 360 "
 B-D = 103 1/2 "
 D-F = 103 1/2 "
 F-H = 25 1/2 "
 H-K = 103 1/2 "
 K-O = 103 1/2 "



The annexed diagram represents the Town of Belle Center as laid out on Surveys No 9989 & 9972

in Richland Township Logan County Ohio April 9th 1846 by Robert Hemphill, Robert Mitchell & Danl. Colvin. The Rail Road taken as a base line runs North 35 1/2° E. Lots No 1, 2, & 3, bound on a line fifty feet from the center of the Rail Road track. Rail Road, Center & State Streets run parallel with the Rail Road and each 60 feet wide. The four Alleys running parallel to the Rail Road are each twenty feet wide. Main Street running at right angles with the Rail Road from it to State Street is seventy feet wide. Walnut & Buckeye running parallel to Main Street are each 60 feet wide. Buckeye extends from State to Rail Road Street. The Alleys running parallel to Main are each twenty five feet wide except the North East & South West alleys which are each thirty feet wide. Lots No 1, 2, & 3 are ware house lots. No 1 is 150 ft square 22,500 sq ft. No 2 is 150 ft by 132.5 ft = 19,875 sq ft. No 3 is 150 ft by 132.5 ft = 19,875 sq ft. No 4 is 535 ft by 200 ft. from center of Rail Road 107,000 sq ft. Lots 5 to 76 are each 75 ft by 150 ft = 11,250 square feet Lynn Street between Lots 2 & 3 is 60 feet wide April 13th 1846

Executed in presence of
 Wm Lease
 J S Johnston

A. A. Harrison Esq. Logan Co. Ohio.
 Robert D Hemphill (seal)
 Isabel Hemphill (seal)
 Daniel Colvin (seal)
 Robert Mitchell (seal)
 Rebecca Mitchell (seal)

State of Ohio Logan County ss.
 On the 20th day of April A.D. 1846, before the subscriber a Justice of the Peace within & for said County personally appeared Robert D. Hemphill & Isabel his wife, Daniel Colvin & Nancy his wife, Robert Mitchell & Rebecca his wife, who acknowledged the signing & sealing of the within Town Plat to be their voluntary act & deed for the purpose therein expressed. And the said Isabel Hemphill wife of said Robert D. Hemphill & Nancy Colvin wife of said Daniel Colvin & Rebecca Mitchell wife of said Robert Mitchell being examined by me separate & apart from their said husbands, they did declare upon such separate examination that they did voluntarily sign and seal the same and that they are still satisfied therewith.

Given under my hand and seal, the day & year first above written.
 Recorded April 29th 1846 and
 Recorded May 14th 1846 A. B. Strother Recorder Wm Lease J.P. (seal)

The State of Ohio Logan County ss.
 I William Stough Recorder do hereby certify that the above is a true copy of the Plat & Dedication of the Town of Belle Center Logan County Ohio as Recorded in Volume P pages 306 & 307 of Deed Records of said County
 Witness my hand this 2nd day of December A.D. 1895
 William Stough
 Recorder Logan Co. Ohio.

Surveyed March 11th 1847 for Daniel Colvin an Addition to the Town of Belle Center in the Richland Township Logan Co Ohio as represented by the annexed Plat. Lots No 5 & 6 are each 75 feet in front & 125 feet back and front on Main Street. Lots No 1 to 4 inclusive are each 75 feet wide & front on Main Street. For size of 1, 2, 3 & 4 see plat. Lots 7 & 8 are each 70 feet wide and 125 feet back. Main Street is 60 feet wide and runs at right angles to the Rail Road & is continued from Main Street of old Plat. Front Street is 10 feet wide on the South side of Lot No 8 & on North edge of rail road grounds. Center North & East alleys are each 16 1/2 feet wide.

Signed & acknowledged this 29th day of March A.D. 1847
 A. A. Harrison Esq. L. Co. O.

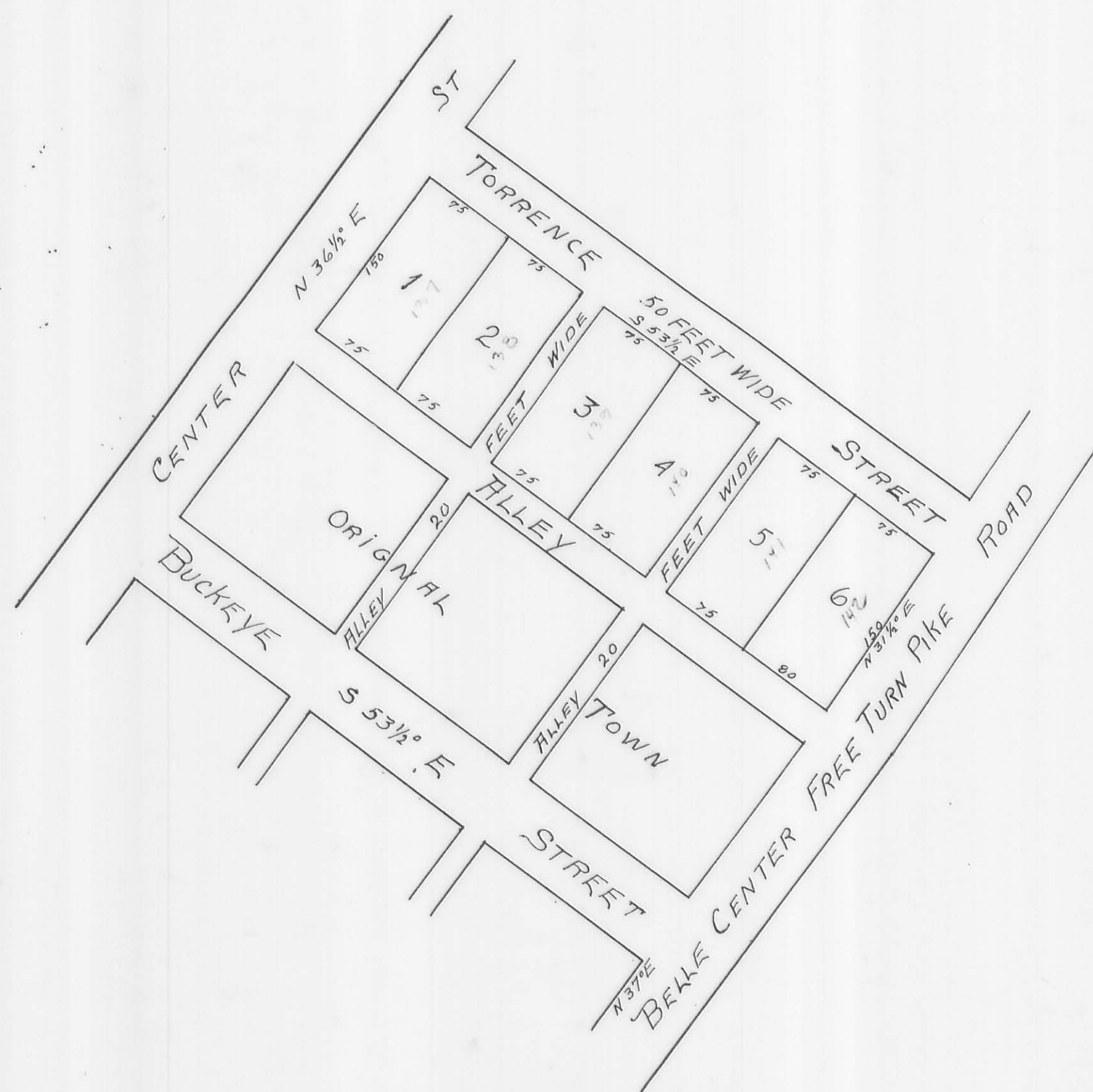
In the presence of
 Samuel P Vansky
 Stephen Regan

Daniel Colvin (seal)
 Nancy Colvin (seal)

State of Ohio Logan County ss.
 Before me the subscriber an acting Justice of the Peace within & for said County personally appeared the within named Daniel Colvin & Nancy Colvin his wife & acknowledged the signing and sealing of the within instrument to be their voluntary act & deed for the purposes therein expressed this 29th day of March A.D. 1847

Recorded for Record June 7th 1847
 Recorded Nov 12th 1847
 A. B. Strother Recorder Wm Lease J.P.

The State of Ohio Logan Co ss.
 I William Stough Recorder do hereby certify that the above is a true copy of the Plat & Dedication of Colvins Addition to the town of Belle Center Ohio ss.
 Recorded in Volume R page 2 of the Deed Records of said County
 Witness my hand this 2nd day of December A.D. 1895
 William Stough
 Recorder Logan Co Ohio.



Surveyors Certificate: I the undersigned Surveyor do hereby certify that the above Plat is a correct representation of Torrence's First Addition to the Town of Belle Center Logan County Ohio as by me surveyed on the 7th day of June 1875 at the instance of the Proprietor J. B. Torrence. That Lots 1 to 5 inclusive are 75 feet wide by 150 feet deep, Lot 6 is 75 feet front 80 feet rear 150 feet deep that 1 to 5 inclusive contain $\frac{3}{8}$ of an acre each Lot 6 contains $\frac{3}{8}$ of an acre that Torrence Street is 50 feet wide the Alleys are each 20 feet wide
Dec 29 1875
J. Duncan McLaughlin Surveyor

Know all men by these Presents: That J. B. Torrence Proprietor of the lands shown & described by the foregoing Plat of Town Lots in consideration of the Benefits offered to the proprietors of Additions to Town by the Statute of Ohio have authorized the laying off & platting thereof & hereby give & Grant to the corporation of Belle Center Logan County Ohio the Streets & Alleys described in said Plat to be used for Public Highways forever (but reserving eight inches surface dirt on Street. The said Lots, Streets & Alleys to be called Torrences First Addition to the Town of Belle Center Logan County Ohio.
Witness my hand & seal this 29th day of December 1875

John B. Porter }
J. B. Torrence. (seal)

State of Ohio Logan County ss:
Be it remembered that on this day of 187 before me the undersigned authority within & for said County personally came J. B. Torrence the grantor in the foregoing conveyance and instrument & acknowledged the signing and sealing thereof to be his voluntary act & deed for the uses & purposes therein mentioned.
In Witness Whereof I have hereunto set my hand & seal this 1st day of January 1876.

Received January 3rd 1876
Recorded February 3rd 1876
J. A. Street Recorder
Notarial seal J. B. Porter Notary Public.

State of Ohio Logan County ss:
I William Slough Recorder do hereby certify that the above is a true copy of the Plat of Torrence's First Addition to the Town of Belle Center Logan County Ohio as the same is recorded in Plat Book A, page 62 of the Plat Records of said County.
Witness my Official Signature this 21st day of March A.D. 1896.
William Slough Recorder Logan Co. Ohio.

The above Plat represents 22 Lots together with the Streets & Alleys therein represented as surveyed by the undersigned on the 29 day of March 1882 at the instance & under the direction of Minor S. Nenrod to be known designated as Nenrods Addition to the Town of Belle Center Ohio being a part of O.V.M. Survey No 9972 in the name of James Taylor et al situated in Richland Township in the County of Logan State of Ohio containing 8.87 acres of land. Buckeye Street is 55 feet wide by adding 5 feet to the South side of Belle Center & White Town Pike, which with Main Street are extensions of the Streets of the same name in the Original Town of Belle Center Ohio bear S 52° 44' E 772.22 State Street is the Original State Street of Belle Center Ohio with Miami Street bears N. 37° 33' E. All the Alleys & Lot lines are parallel with Main or Miami Streets except the lines in the North Wood Pike. The Lots are all 150 feet long by 75 feet wide, except 70 1. 18. 19 & 20 which are as indicated on the Plat. The width of the Alleys are 12.16 and 25 feet as marked on the Plat. Stones at Center at S.T.S.

I hereby certify the above plat & the report thereof to be a true & accurate representation of the things therein set forth. Witness my hand this 31st day of March 1882
N. C. Moore Surveyor

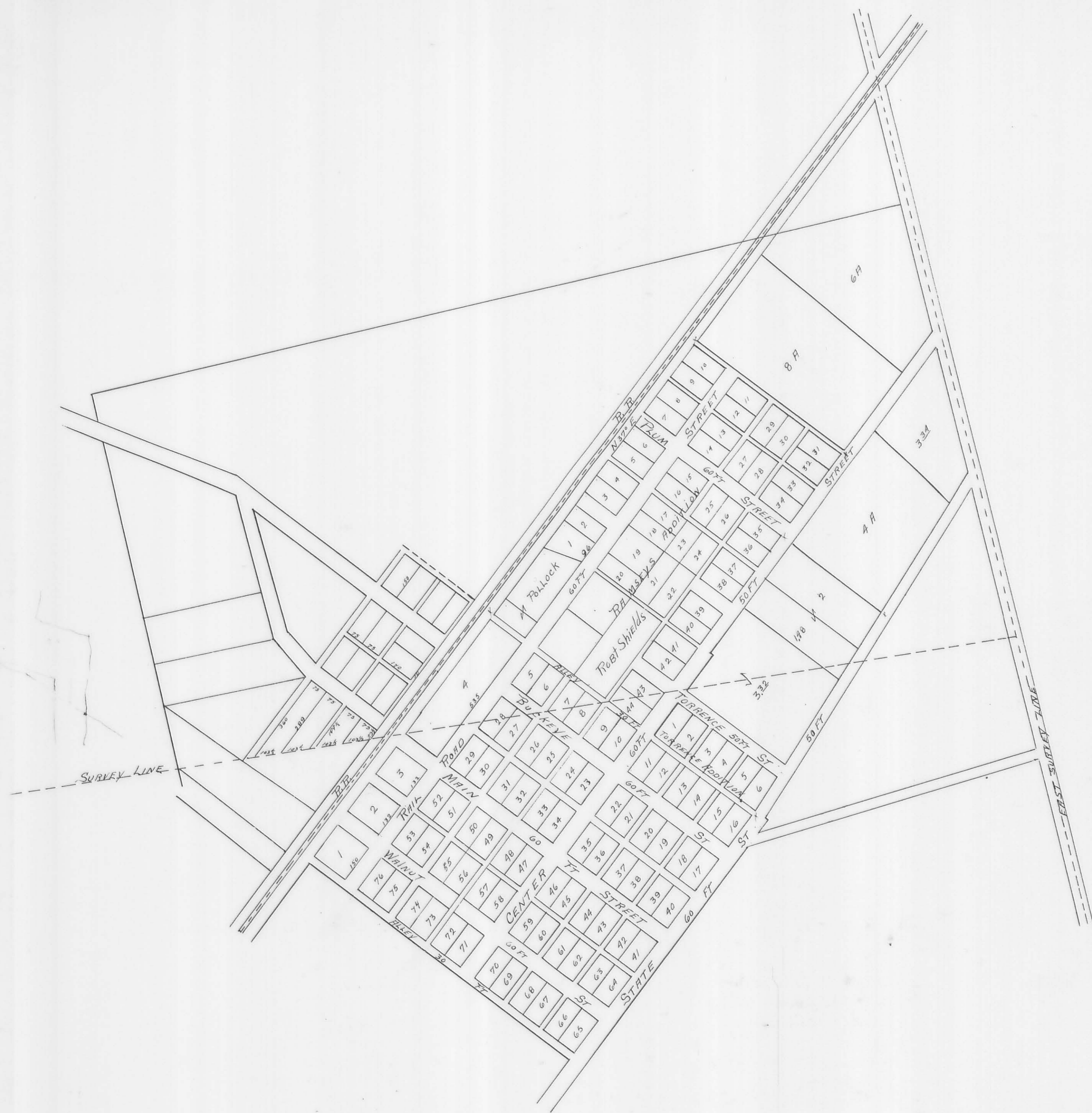
Know all men by these presents. That Minor S. Nenrod & Mary A. Nenrod his wife proprietors of the lands represented by the above Plat & report of Town Lots in consideration of the benefits afforded to proprietors of Additions to Towns have authorized the laying off & platting thereof & do hereby give & Grant to the Incorporated Village of Belle Center Logan County Ohio the Streets & Alleys represented by said Plat to be used for public highways forever. The said Lots, Streets & Alleys to be known as Nenrods Addition to the Town of Belle Center.

In Testimony Whereof we have hereunto set our hands & seals this 3rd day of April 1882
Signed in presence of J. G. Coulter E. W. Nenrod
Minor S. Nenrod. (seal)
Mary A. Nenrod. (seal)

State of Ohio County of Logan ss:
Personally appeared before me the undersigned a Justice of the Peace in & for Logan County Ohio on the 3rd day of April A.D. 1882 Minor S. Nenrod & Mary A. Nenrod the grantors in the foregoing conveyance & acknowledged the signing & sealing thereof to be their voluntary act & deed for the uses & purposes therein indicated. And the said Mary A. Nenrod being at the same time examined by me separately & apart from her said husband & the contents of said instruments made known to her by me then declared that she did voluntarily sign seal & acknowledge the same & that she is still satisfied therewith as her own free act & deed.

In Witness Whereof I have hereunto set my hand & affixed my official seal the day and year last above written.
Received April 11th 1882
Recorded April 11th 1882
J. A. Coulter, Recorder.
M. A. Hunter Justice of the Peace.

State of Ohio Logan County ss:
I William Slough Recorder do hereby certify that the above is a true copy of the Plat of Nenrods Addition to the Town of Belle Center Ohio as the same is recorded in Plat Book A page 112 of the Records of Plats of said Logan County Ohio.
Witness my Official Signature this 21st day of March A.D. 1896.
William Slough Recorder Logan County Ohio.



To the Council of the Incorporated Village of Belle Center Logan County Ohio.
 We the undersigned residing within the metes & bounds of the following described territory to wit:
 Commencing at the N.W. corner of Lot No 4 of the Original Town of Belle Center: Thence N 75° E 1306 feet more or less to the North West corner of Lot No 10 of Wm. Ramsey Addition to said Village: Thence South 53° East 750 feet more or less to a point S 53° E 50 feet distant from the N.E. corner of Lot 31 of Ramsey's said Addition Thence S 37° W. with the East line of Kenton Street of Ramsey Addition 371 feet more or less to a point opposite the N.E. corner of Lot No 35 of said Addition S 53° E feet therefrom: Thence S 53° E to a point in the East side of the Kenton Road: Thence with said road to a point opposite the N.E. corner of Lot No 16 of the Original Town of Belle Center 60 feet (S 53° E) therefrom: Thence with the South side of the North Border Alley of said Village 1310 feet more or less to the beginning. Hereby signify our willingness & desire that the said above described territory should be annexed to said Village we hereby Petition your Honorable Body to pass an ordinance authorizing such Annexation.

- | | | |
|-------------------|-------------------|---------------------|
| 1 Wm. Ramsey. | 5 Ana M. Rambo. | 9 M. L. Anderson. |
| 2 E. M. Sykes. | 6 E. M. Lowrey. | 10 Mary A. Wallace. |
| 3 T. J. Kirk. | 7 Daniel Stout. | 11 Mary E. Wilson. |
| 4 W. A. Smith Jr. | 8 J. B. Torrence. | 12 O. L. Suckles. |
| | 13 Geo. Young. | |

I certify that the above petition is a true copy of the Original on file at my Office.
 F. M. Bergert.
 Corporation Clerk.

An Ordinance to Annex Certain Territory to the Incorporated Village of Belle Center
 Sec 1st Be it ordained by the Council of the Incorporated Village of Belle Center that the following described territory be & the same is hereby authorized to be annexed to the Incorporated Village of Belle Center Logan County to-wit: Commencing at the North West corner of Lot No 4 of the Original Town of Belle Center: Thence N 75° E 1306 feet more or less to the North West corner of Lot No 10 of Ramsey's Addition to said Village: Thence South 53° East 750 feet more or less to a point South 53° E 50 feet distant from the N.E. corner of Lot No 31 of Ramsey's Addition: Thence South 37° West with the East line of Kenton Street of said Ramsey's Addition 371 feet more or less to a point opposite the North East corner of Lot No 35 of said Addition: Thence South 53° East 50 feet therefrom: Thence South 53° East to a point in the East side of the Kenton Road: Thence with said road to a point opposite the North East corner of Lot No 16 of the original Town of Belle Center 60 feet (S 53° E) therefrom: Thence with the South side of the North Border Alley of said Village 1310 feet more or less to the beginning.
 Sec 2nd Be it further Ordained that Wm. Ramsey is hereby appointed in behalf of the Incorporated Village of Belle Center to prosecute the proceeding necessary to effect such Annexation before said Commissioners to do any & all acts necessary to effect such Annexation as may be required by law.
 Sec 3rd This Ordinance to be in full force with in ten day after its publication.

F. M. Bergert.
 Mayor.
 I certify that the foregoing ordinance was passed by the Council of the Incorporated Village of Belle Center Logan County Ohio on the 26th day of August A. D. 1879.
 F. M. Bergert.
 Clerk.

I certify that the above ordinance is a true copy of the Original on file at my Office March 2nd 1880.
 F. M. Bergert.
 Corp. Clerk.

Auditors Office Logan County Ohio
 Bellefontaine Nov 11. 1879.

The Board of County Commissioners met pursuant to adjournment, Jno Rosebrook, Henry Kelly, & C. L. Crookston being present & proceeded with business as follows to-wit:
 In the matter of the annexation of territory to the Village of Belle Center.

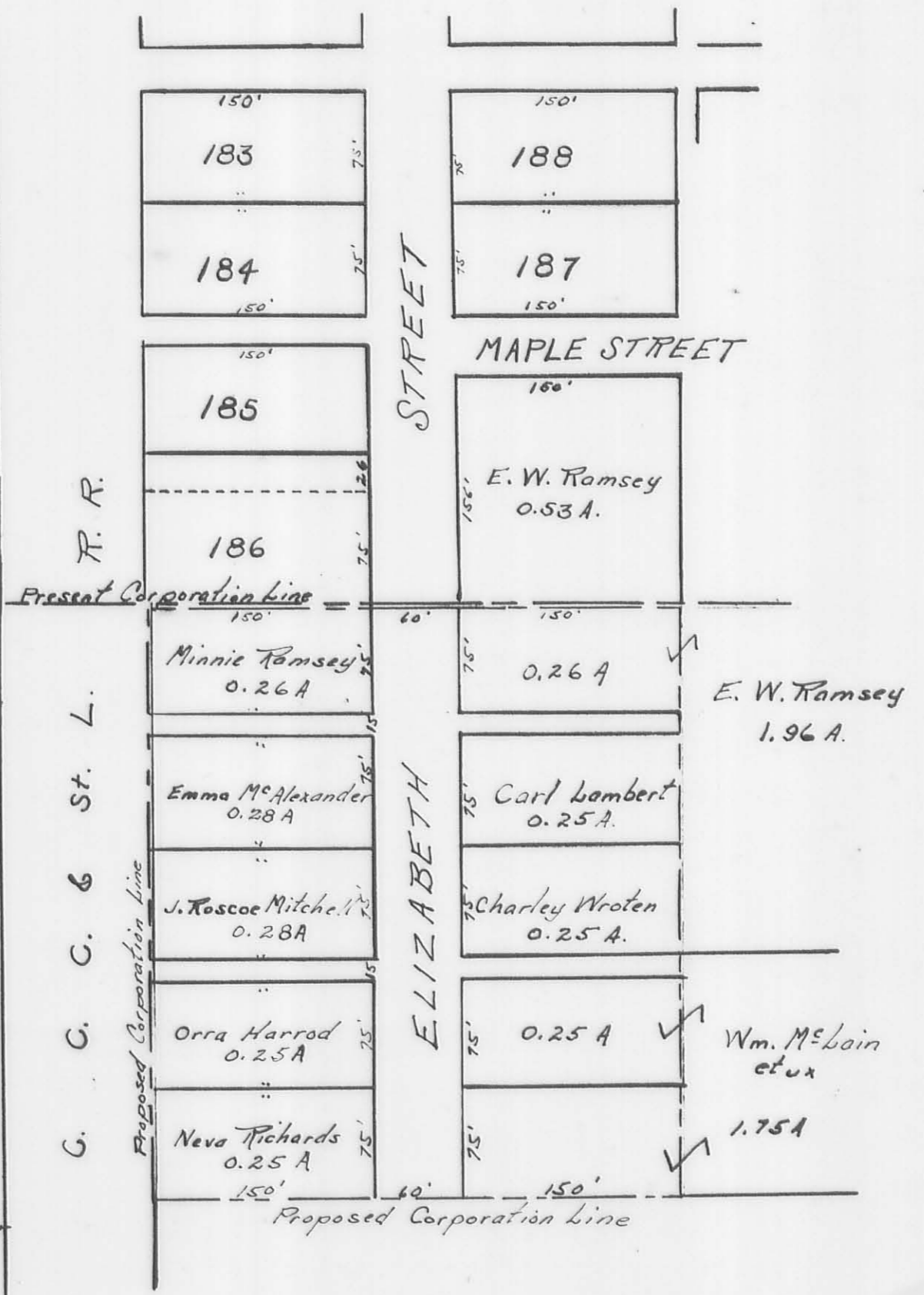
This being the day fixed by the County Commissioners to hear the petition for the Annexation of certain Territory to said Incorporated Village & all evidence & remonstrances against the same it appearing to the satisfaction of the Board that there are no objections to said Annexation: That the annexation of said Territory is proper, reasonable and that the proceedings in relation to said annexation have been in all respects according to law, it is ordered by unanimous agreement of the Board that the prayer of the petition be granted & that the territory therein described as sought to be annexed to said Incorporated Village be hereafter shall be included in & constituted a part of said Incorporated Village.

I hereby certify that the foregoing is a correct transcript of the original on file at my Office.
 March 2nd 1880
 F. M. Bergert.
 Corp. Clerk.

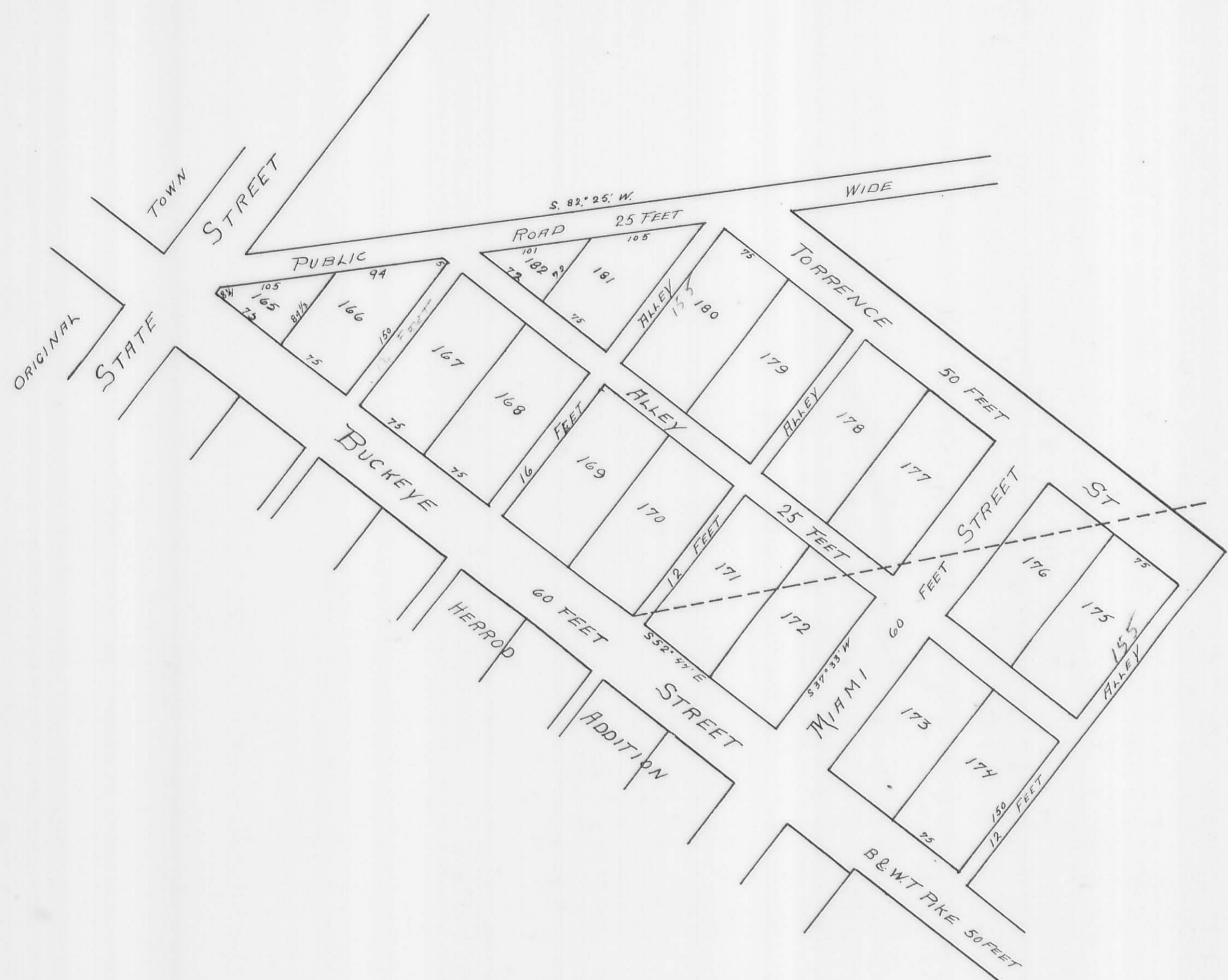
Received March 4th 1880.
 Recorded March 24th 1880.
 John A. Coulter Recorder.

State of Ohio Logan County ss:
 I, William Strong, Recorder do hereby certify that the above is a true copy of the plat and proceedings in the matter of Annexation of Territory to the Incorporated Village of Belle Center Logan County Ohio as the same is recorded in the Plat Book A pages 96 & 97 of the Plat Records of said County.
 Witness my Official signature this 25th day of March A. D. 1896.
 William Strong,
 Recorder Logan County Ohio.

See Ordinance No. 292 passed by Village Council of Belle Center Jan. 21. 1889
 See Logan County Commissioners Journal "Z" pages 417, 438, 442, and 449
 Clair A. Inskeep
 County Engineer
 Transferred: Nov. 20. 1939
 H. W. Messner, Aud.
 Received: Nov. 30. 1939 9:10 A.M.
 Recorded: Nov. 30. 1939
 Robert H. Dunaway, Recorder
 Phenoa Lakin Miner, Deputy
 For Ordinance of Annexation See Deed Vol. 163 page 219.



ANNEXATION of TERRITORY
 BELLE CENTER
 V. M. S. 9972
 Richland Township
 Scale 1" = 100' Nov. 18. 1939



The above Plat represents 18 lots together with the Streets and Alleys therein Represented as surveyed by the undersigned Surveyor on the 13th day of May 1883 at the instance and under the direction of Mrs Annie C M Clure and John Mezger the proprietors of the premises to be known as M^{rs} Clure & Mezger Addition to the Town of Belle Center being a part of W M Survey No 9972 in the name of James Taylor et al situated in Richland Township in the County of Logan State of Ohio and containing 6.22 acres of land which 4.22 acres belong to said Mrs Annie C M Clure and 2 acres belonging to said John Mezger. The red broken line across the plat, being line between the said parties the latter owning on the south and the former on the north of said line, 5 feet is hereby added to the North East side of Buckeye Street making it 60 feet wide as far as to the East side of Herron's addition and thence 55 feet to the East side of this Addition State Street, Miami Street and the Alleys parallel therewith are extensions of those in Herron's Addition except the most Easterly Alley Torrence Street is 50 feet wide in the same extended line of the same Street in Torrence Addition. The alley North of and parallel with Buckeye Street is 25 feet wide. The 25 feet road North of the Addition is now open to the Public and so used for many years. The lots facing on Buckeye Street are 75 feet wide and 155 feet long. The size of the fractions are marked on the plat. I hereby certify the above plat and the words and figures explaining thereof to be a true and accurate representation of the things therein set forth. Witness my hand this 4th day of May 1883

A. C. Moore Surveyor.
 Know all Men by these Presents; That Annie C M Clure an unmarried woman and John Mezger and Caroline Mezger his wife, proprietors of the land represented by the above plat in report of South Lots in consideration of the benefits afforded to proprietors of Additions to Town have authorized the laying out and platting thereof to be given in Grant to the Incorporated Village of Belle Center Logan County Ohio the Streets and Alleys represented by said plat to be used for Public Highways forever. The said Lots Streets and Alleys to be known as M^{rs} Clure & Mezger's to the Town of Belle Center. In testimony Whereof we have hereunto set our hands and seals this day of A D one thousand eight hundred and eighty three.
 Executed in presence of
 J. F. Dennis
 Geo. A. Wright
 A. C. Moore
 John Mezger
 Caroline Mezger

State of Ohio, County of Logan;
 Be it Remembered, That on the 17th day of May A. D. 1884 before me a Justice of the Peace in and for said County personally appeared Annie C M Clure an unmarried woman, John Mezger and Caroline Mezger the grantors in the foregoing conveyance and acknowledged the signing and sealing thereof to be their voluntary act and deed for the uses and purposes therein indicated. And the said Caroline Mezger wife of the said John Mezger being at the same time examined by me separately and apart from her said husband and the contents of said instrument made known and explained to her by me at the Statute directs declared that she did voluntarily sign seal and acknowledge the same and that she is still satisfied therewith as her voluntary act and deed.
 In testimony Whereof, I have hereunto subscribed my name and affixed my this day and year last above written.
 Received and Recorded 16th of May 1883
 John A. Coulter Recorder
 J. F. Wright J. P.

State of Ohio Logan County ss.
 I William Stough, Recorder do hereby certify that the above is a true copy of the Plat of M^{rs} Clure & Mezger Addition to the Village of Belle Center Logan County Ohio as the same is recorded in Plat Book A page 125 of the Records of Plats of said County. Witness my official signature this 23rd day of March A. D. 1896
 William Stough
 Recorder Logan Co Ohio.

I certify that the above is a true representation of Earick's Addition to the Town of Belle Center as surveyed by me on the 17th day of June 1884. The 10 lots contain 2.78 Acres and the streets and Alleys 1.78 acres all in Survey No 9972 Logan County Ohio

M. N. M. Cormick Surveyor.
 Know all men by these Presents; That we Jacob Earick and M. S. Earick of Logan County Ohio the proprietors of Lots and lands shown and described by the foregoing Plat in consideration of the benefits afforded to the proprietors of Addition to Town by the State of Ohio have authorized the laying out and platting thereof to be given in Grant to the Public the Streets and Alleys described in said Plat to be used as Public Highways forever. Said Lots, Alleys and Streets to be called Earick's Addition to Belle Center. Said Streets and Alleys when the lots adjacent are sold to be opened to the Public.

In Witness Whereof We have hereunto set our hand this 7th day of June A D 1884.
 Signed Sealed and acknowledged in presence of
 Isaac Jones
 M. N. M. Cormick
 J. Earick
 M. S. Earick


State of Ohio Logan County ss.
 Before me the undersigned authority personally came the above named Jacob Earick and M. S. Earick who acknowledged the signing of the foregoing conveyance to be their voluntary act and deed for the purpose therein mentioned. And the said M. S. Earick wife of the said Jacob Earick being examined by me separately and apart from her said husband and the contents of said deed being by me made known and explained to her as the Statute directs declared that she did voluntarily sign and acknowledge the same and that she is still satisfied therewith.
 Witness my hand and Official Seal this 17th day of June A D 1884
 Notarial seal
 M. N. M. Cormick
 Notary Public

State of Ohio Logan County ss.
 Incorporated Village of Belle Center
 It is hereby certified that on this day of 1884 the council of the Incorporated Village of Belle Center by a resolution passed for that purpose did approve the foregoing Plat of the Addition to said Incorporated Village therein laid out and described.
 Witness our hands and seal of said Village this day of 1884
 Mayor of said Village
 Received June 21st 1884
 Recorded June 23rd 1884
 John A. Coulter Recorder

State of Ohio Logan County ss.
 I William Stough, Recorder do hereby certify that the above is a true copy of the Plat of Earick's Addition to the Incorporated Village of Belle Center Logan County Ohio as the same is recorded in Volume A page 130 of the Plat Records of said County. Witness my Official signature this 24th day of March A. D. 1896.
 William Stough
 Recorder Logan Co Ohio.



See Records of Commissioners Proceeding in Auditors Office in Granting Annexation etc.



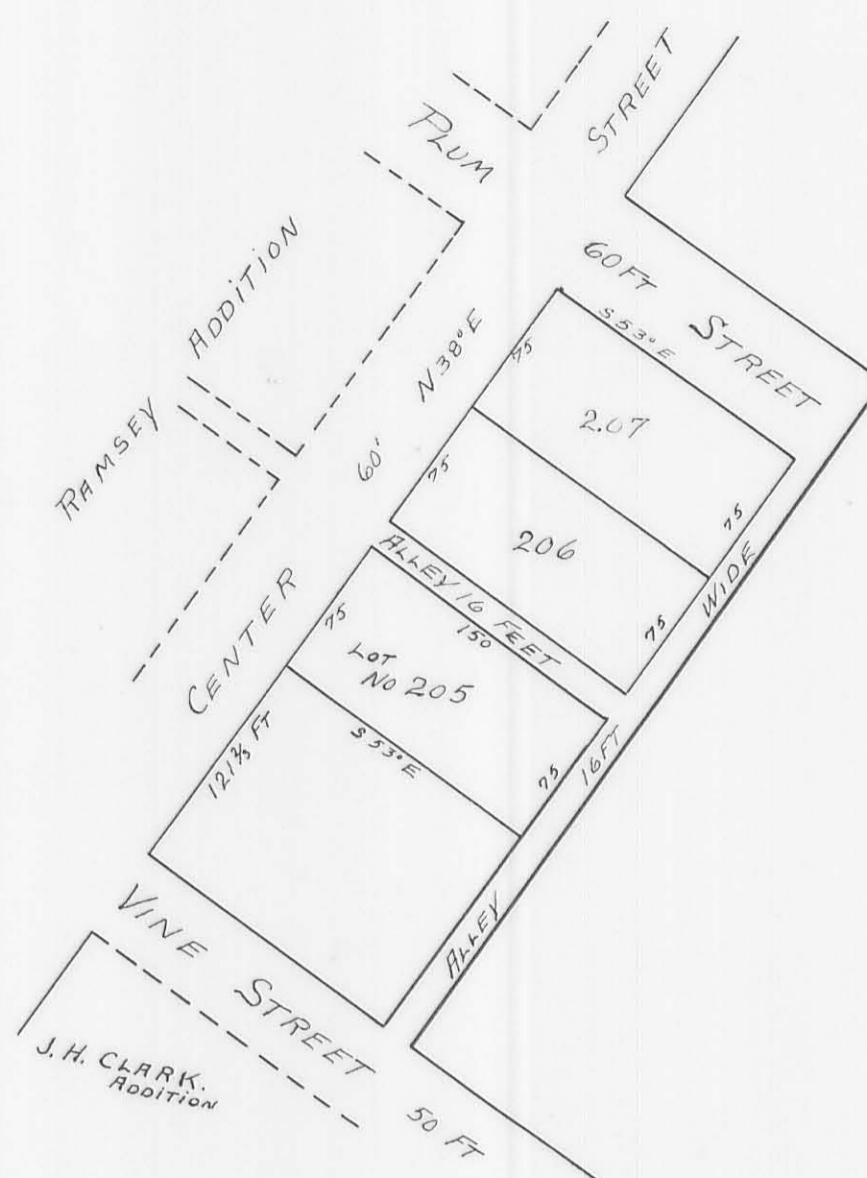
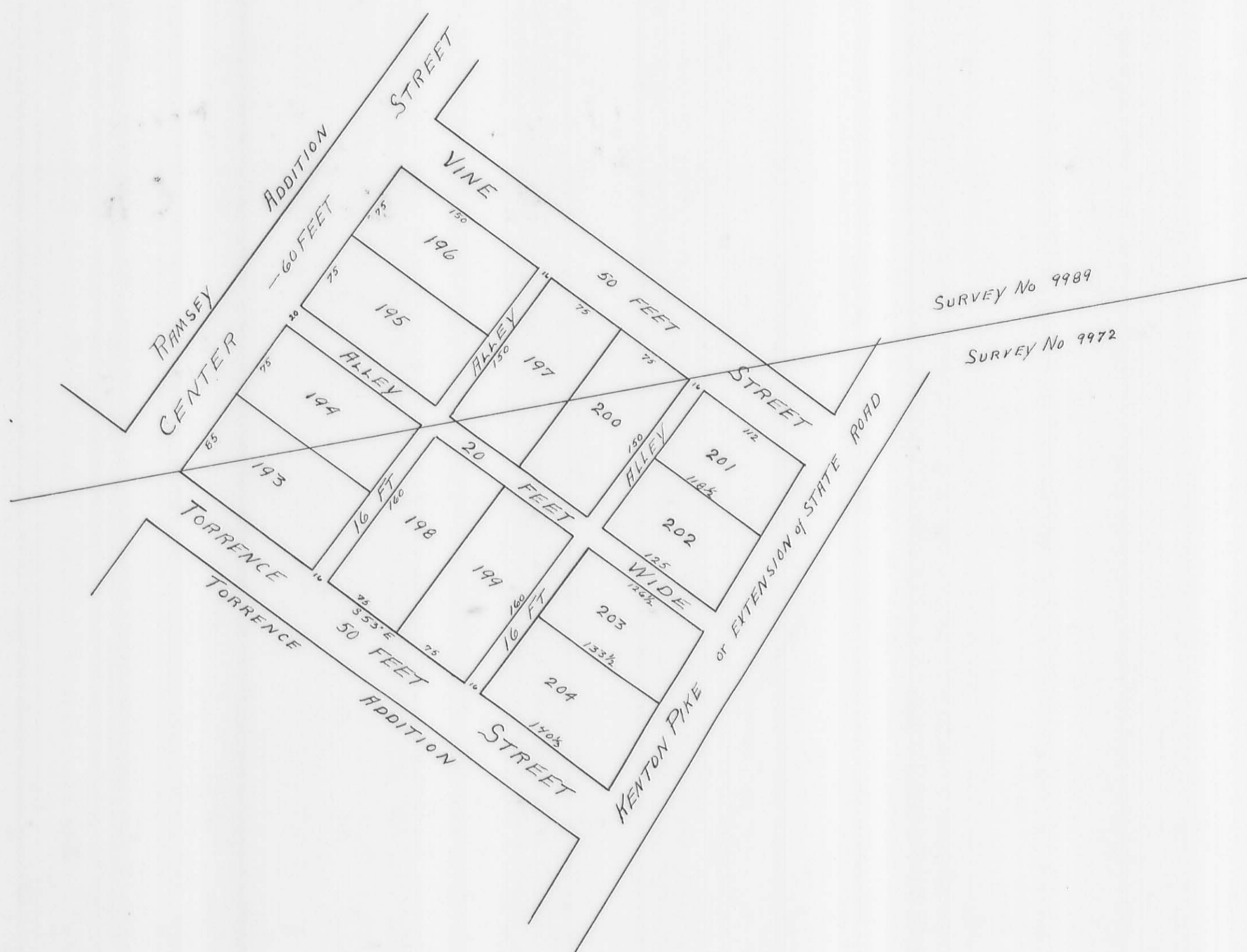
To the Honorable Board of Commissioners of Logan County Ohio
Gentlemen:

We the undersigned and freeholders residing in the territory hereinafter described adjacent to the Incorporated Village of Belle Center in Richland Township in said County of Logan, ask your Honorable Board to cause said Territory to be annexed to the Corporation of said Village as provided for in Chapter 5 of the Revised Statutes of said State of Ohio and we herein hereby authorize Joseph S. 777th Combel to act as the Agent of the Petitioners in securing such annexation. Said Territory is described as follows: Being parts of Original Virginia Military Surveys, No 9972nd, 9989th in said Township of Richland, Beginning at a stone of the N.W. corner of said Survey Lot of 1/2 of an acre at the N.E. corner of Scott's heirs land in the south line of Mrs M. C. Lewis land in A.V. 772 Survey No. 9989th thence with the East line of said decessors land S 9° E 25 chains crossing the Round Head pipe at 3.42 chains to the Zigget ditch at 6.32 chains to a stake at the S.E. corner of said Scott's land in the line between said Surveys 9989th & 9972nd; thence continuing same course 6.37 chains into the land of M. G. Anderson in said Survey No. 9972nd to a stake from which the S.W. corner of said Andersons Barn bears S 34 1/2° E 32 links; thence S 52° 50' E 4.54 chains (passing through the S.W. part of said barn) to the center of the S. F. W. R. Road; thence continuing same course with the south line of Caricks Addition to said Village as the south line of Jacob Carick's tract of 7.23 acres 21 1/2 chains to the center of the Numberville pipe; thence with the center of said pipe N 32° E 220 chains to the corner between Samuel Lamberts 2 acres & Amelia A. Woolleys 6.3 acres; thence with the south line of said Woolleys lot to the south line of Sarah & Wilcox 23.8 S 85° 20' E 6.00 chains to the corner between said Wilcox and Lambert in the Northwood Pipe; thence N 87° 42' E 14.45 chains through the land of Minor Herod continuing same course 9.35 chains through the land of John Meyer to a stake in a County Road in the East line of said Survey No. 9972nd; thence with the said line road S 71° 18' W 29.52 chains crossing the Whitetown at 1180 chains to the middle of an Alley at 1770 chains to the East corner between said Surveys 9972nd & 9989th; thence with the said road to the March pipe East line of survey 9989th 71° 8' 10' W 35.25 chains crossing the Kenon pipe at 10.00 chains to the center line of the C. F. W. R. Rail Road track; thence with the said center line of R. R. S 38° W 26.22 chains and passing the N.W. corner of the present corporation of Belle Center at 22 1/2 chains; thence with the said corporation line 4.84 chains to a point in said R. R. opposite the North street in said corporation; thence in the same direction of the North side of Plum street continued N 52° W 6.22 chains to a stake in Ursh Hoyts farm; thence parallel with said R. R. S 38° W 17.22 chains crossing the line between said Hoyts & Elizabeth Stouts lot at 11.22 chains to a post 168 feet North of Maggus & Roberts lot 20 feet West of the N.E. corner of the last named lot; being also 20 feet West of one of the corners of the present Corporation at one said 1663 feet North of the North side of Buckeye Street of said Belle Center; thence parallel with said Buckeye Street N 52° W 19.50 chains crossing the Zigget Ditch at 16.25 chains to a stake in the line between the lands of A. P. Wolfe & Mrs M. C. Clune; thence with Mrs M. C. Clunes South line S 82° 20' W 22.27 chains passing Soul Carnes N.E. corner at 1.42 chains to the place of beginning all of which is accurately represented by a plat thereof made by A. L. Moore, Surveyor in August, 1806 marked (B) the various lots & tracts of lands lying in said Territory sought to be annexed to said Village are still more fully described by a schedule also marked (B) accompanying said plat in which the area of each lot, or tract of land is given for said annexation. We your petitioners respectfully beseech you pay.

- Petitioners Names
- | | | | |
|----------------------|-----------------|-----------------|---------------------|
| A. M. Clune. | C. H. Abbot. | R. P. Smith. | Phillip Young. |
| Meyer & Clune. | John Fulton. | Samuel Woolley. | Jacob West. |
| M. G. Anderson. | James Stewart. | R. B. Murphy. | C. E. Collins. |
| Mattie & M. Connell. | Elysa J. Wylie. | Jeff Painter. | James Ryan. |
| A. F. M. Connell. | A. P. Wolfe. | C. S. Randall. | W. A. Daddo. |
| J. M. Connell. | E. A. Mauney. | Mrs P. Rolan. | Sarah Raygan. |
| Amelia Dadds. | Ursh Hoyt. | A. J. Kennedy. | C. E. Applelin. |
| Johanna Wagner. | S. Farns. | Samuel Brown. | Elizabeth Stewart. |
| Chas. Hayes. | S. M. Torrence. | Maggu Roberts. | Frances Mains. |
| Henry Buer. | John Wilcox. | Samuel Born. | Elizabeth M. Clune. |
| | Samuel Cross. | Will J. Fulton. | |

Received April 7 1887
Recorded April 16 1887
B. M. Underwood Recorder.

State of Ohio Logan County ss:
I William Strong Recorder do hereby certify that the above is a true copy of the Plat & Proceedings in the Matter of the Annexation of Belle Center Ohio as the same is recorded in Volume 6 of the Plat Records of said Logan County Ohio page 132 & 133 of the Plat Records of said Logan County Ohio. Witness my official signature this 20th day of March A. D. 1896
William Strong
Recorder Logan County Ohio.



I the undersigned surveyor do hereby certify that the above plat is a correct representation of 12 lots together with the streets & alleys thereon represented as surveyed by me on the 29th day of March A.D. 1888 at the instance & under the direction of James M. Clark (the proprietor of the premises) to be known as Clark's Addition to the Town of Belle Center being parts of Original Virginia Military Surveys Nos 9972 & 9989 in Richland Township in the County of Logan & State of Ohio and containing 4.32 Acres of land of which 3.22 are in Survey No 9972 and 1.10 acres are in Survey No 9989 being parts of Map No 25 in the latter and No 24 in the former. Center Street is 60 feet wide Vine Street 50 feet wide & 50 feet is left on the West side the center of Kenton Pike for the extension of State Street to be sixty feet wide. The dimensions of the several lots are duly represented thereon in feet & red ink. The Alley parallel to Torrence Street is 20 feet wide & the two parallel to Center Street are each 16 feet wide.

Witness my hand this 7th day of April A. D. 1888

N. C. Moore, Surveyor.

Know all men by these presents that James M. Clark an unmarried man proprietor of the lands represented by the above Plat & report of Town Lots in consideration of the benefits afforded to proprietors of Addition to Towns have authorized the laying out & platting thereof & do hereby give & grant to the Incorporated Village of Belle Center in Logan County Ohio the Streets & Alleys represented by said plat to be used for Public highways forever. But said Streets & Alleys are not to be opened until one or more lots thereon be sold by said proprietor so as to require the use thereof for the benefit of said lot or lots so sold as above.

In testimony whereof the said James M. Clark has hereunto set his hand & seal this day of April in the year of our Lord one thousand eight hundred & eighty eight.

Executed in presence of

Joseph Jones.

J. M. Clark (seal)

J. Carick.

State of Ohio County of Logan ss: Be it Remembered that on the 30th day of April A. D. 1888 before me a subscriber a Mayor of the Village of Belle Center in & for said County personally came J. M. Clark the grantor in the foregoing conveyance & acknowledged the signing & sealing thereof to be his voluntary act and deed for the uses & purposes therein mentioned.

In testimony whereof I have hereunto subscribed my name & affixed my seal on the 30th day of year last aforesaid.

(Seal)

J. F. Dennis, Mayor of the Village of Belle Center Logan County Ohio

This is to certify that the above Plat was examined by the Town Council of the Village of Belle Center at a called meeting & accepted as an addition to said Village or Town on the 30th day of April A. D. 1888.

Recorded May 1st 1888

Recorded May 7th 1888

B. M. Underwood Recorder

J. F. Dennis, Mayor, J. Carick Cor. Clerk.

State of Ohio Logan County ss: I William Stough Recorder do hereby certify that the above is a true copy of the Plat of J. M. Clark's Addition to the Village of Belle Center Logan County Ohio as the same is recorded in Volume A. pages 136 & 137 of the Plat Records of said County.

Witness my Official Signature this 26th day of March A. D. 1896.

William Stough Recorder Logan Co Ohio.

Surveyed March 5th A. D. 1888 by the request & under the direction of William G. Sickles as per above Plat. Three lots a Street & two Alleys being a part of Original Virginia Military Survey No 9989 within the Incorporation of the Town of Belle Center in Richland Township in the County of Logan & State of Ohio contain 1.12 Acres and part of Plat No 24 (Plat of 1880). To be known & designated as Sickles Addition to Belle Center Ohio. Center Street Plum Street and the 16 feet Alley parallel with the latter are extensions of streets an Alley heretofore laid out in said Town. The 16 ft Alley parallel with Center Street extends from Vine Street to Plum Street. The other lots are numbered 205, 206 & 207.

I hereby certify that the above plat and report thereof are correct & true. Witness my hand this 22nd day of August A. D. 1888.

N. C. Moore Surveyor.

Know all men by these presents that William G. Sickles & Sophronia A. Sickles his wife of Logan County Ohio proprietors of lands represented by the above Plat & Report of Town Lots in consideration of the benefits afforded to proprietors of Addition to Towns have authorized the laying out & platting thereof & do hereby give & grant to the Incorporated Village of Belle Center in Logan County Ohio the Streets & Alleys represented by said Plat to be used for Public highways forever.

In testimony whereof the said William G. Sickles & Sophronia A. Sickles who hereby release her dower Rights in said Streets & Alleys have hereunto set their hands & seals this 23rd day of August A. D. 1888.

Executed in presence of N. M. Clowe, N. J. Sickles.

William G. Sickles (seal) Sophronia A. Sickles (seal)

State of Ohio Logan County ss: Be it remembered that on the 23rd day of August 1888 before me a Notary Public in & for said County personally came Wm G. Sickles & Sophronia A. Sickles the grantors in the foregoing conveyance & at knowledge of signing & sealing thereof to be their voluntary act & deed for the uses & purposes therein mentioned. And the said Sophronia A. Sickles wife of said William G. Sickles being at the same time examined by me separately and apart from her said husband & the contents of said instrument by me made known & explained to her declared that she did of her own free will and accord sign and seal said conveyance & that she is still satisfied therewith as her own act and deed.

In testimony whereof I have hereunto subscribed my name & affixed my seal on the day & year last aforesaid.

(Seal) N. M. Clowe, Notary Public

This is to certify that the above Plat & Report was examined by the Town Council of the Town of Belle Center at a called meeting of said Council & accepted as an Addition to said Town of Belle Center on the 23rd day of August A. D. 1888.

J. Carick, Clerk.

J. F. Dennis, Mayor (seal)

State of Ohio Logan County ss: I William Stough Recorder do hereby certify that the above is a true copy of the Plat Report of Sickles Addition to the Town of Belle Center Logan County Ohio as the same is recorded in Volume A page 140 of the Plat Records of said County.

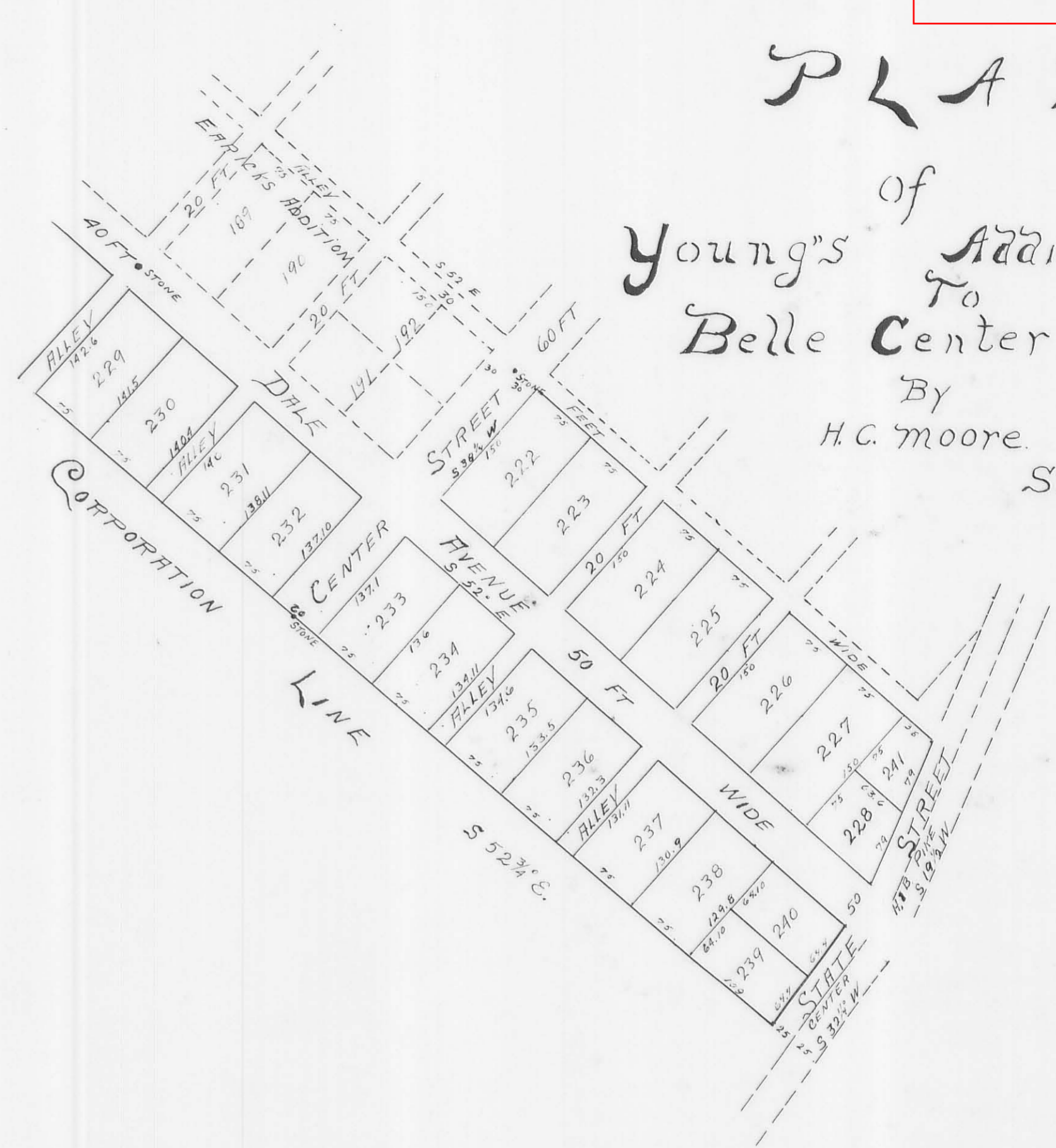
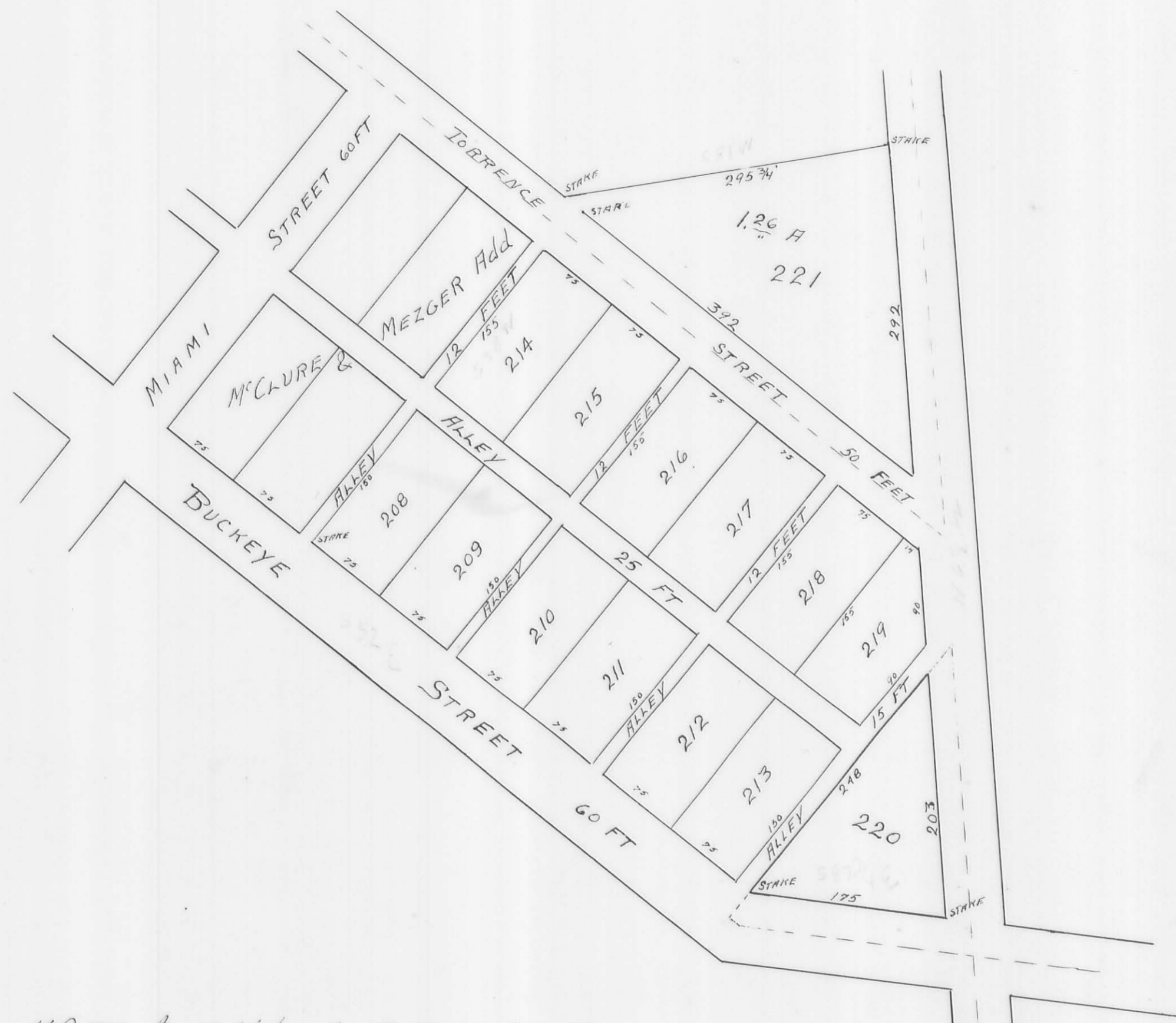
Witness my official signature this 27th day of March A. D. 1896.

William Stough Recorder Logan Co Ohio.

PLAT of Young's Addition To Belle Center Ohio

By
H.C. Moore

Surveyor
Nov 24 1903.



N. J. Mack's Addition to Belle Center Ohio.
Beginning at a stake in the North line of Buckeye Street in the South East McClure and Meizer Addition to Belle Center Ohio thence with North line of said Buckeye Street S 32° E 489 1/2 feet to a stake at inside angle of said Street; thence continuing with the North line of Buckeye Street S 87° 3/4 E 175 to a stake in the west line of a public road. Thence with said west line of Road N 61° West 675 feet to a stake; thence S 81° W 295 3/4 feet to a stake in the North line of Torrence Street in McClure and Meizer Addition to Belle Center. Thence with the North side of Torrence Street S 52° E 26 1/2 feet to a stake at the North East corner of said McClure and Meizer Addition; thence with the East line of said Addition S 38° W 410 feet to the beginning; This area is divided into 14 lots with streets and alleys as described below, as per this accompanying plat. Torrence Street 50 feet wide and the central alley 25 feet wide are continuation of the same Street and Alley in McClure and Meizer Addition to Belle Center. cross alleys 1 & 2 are each 12 feet wide and 3, 4, 15 1/2 feet wide. Lots 208 to 213 inclusive front on Buckeye Street and are each 75 feet wide and 150 feet deep. Lots 214 to 218 inclusive front on Torrence Street 40 feet on a public road. The East side is 90 feet and the West side is 155 feet in length and the rear end is 75 feet in width. Lot 220 has 175 feet front on Buckeye Street 203 feet front on a public road and 245 feet on the alley in the rear. Lot 221 has 392 feet front on Torrence Street 292 feet on a public road and the North line is 100 feet in length.
Belle Center Ohio April 24th 1894. C. S. Coobston, Surveyor.

Dedication—I Henry J. Mack proprietor do hereby certify that the annexed Plat is a correct representation of Henry J. Mack's Addition to Belle Center Logan County Ohio. Platted to my dictation and containing 14 lots numbered from 208 to 221 inclusive as surveyed and platted and described by C. S. Coobston Surveyor. The Street and Alleys in the Addition are as indicated in annexed Plat and are hereby dedicated to the Public Use forever. To have and to hold for the uses and purposes therein set forth. Witness my hand this 2nd day of May A. D. 1894.

Executed presence of
N. M. Clime. Henry J. Mack.
E. N. Manso.

State of Ohio Logan County ss.
On this 2nd day of May A. D. 1894, personally came before me a Notary Public in and for said County Henry J. Mack the proprietor of the aforesaid Addition and he acknowledged the signing thereof to be his voluntary act, for the uses and purposes therein mentioned. Witness my hand and Notarial Seal the 2nd day of May last aforesaid.

Belle Center Ohio May 2nd 1894.
The annexed Plat was approved and accepted as an Addition to the Village of Belle Center Ohio by motion of the Village of Belle Center on the 1st day of May A. D. 1894 at a regular session of said county.
E. S. Ellis Mayor.
C. D. Campbell Auditor Logan Co Ohio.

Received August 14th 1894
Recorded August 16th 1894
William Stough Recorder.
State of Ohio Logan County ss.
I William Stough Recorder do hereby that the above is a true copy of the Plat of Henry J. Mack's Addition to the Village of Belle Center Logan County Ohio as the same is recorded in Volume A Pages 207 and 221 of the Plat Records of said County.
Witness my Official Signature this 29th day of March A. D. 1896
William Stough Recorder Logan County Ohio.

SURVEYORS CERTIFICATE

The undersigned Surveyor certifies that the above Plat is a correct representation of 20 Town Lots as surveyed and staked off by him on the 18th day of November A. D. 1903 at the request of Robert Young and others being a part of original Virginia Military Survey No 9972 within the Corporation of Belle Center in Logan County and State of Ohio. It is known and designated as Young's Addition to Belle Center. The heavy lines show the location of the dotted lines show the connection with former locations. All Streets and Alleys are an extension of those of the same name heretofore located. The width of all Streets and Alleys the length of all lines and bearings are correctly marked on the Plat. Elizabeth Street in Carick's Addition is 40 feet wide but in Young's Addition is 50 feet wide. This plat contains in all 5.65 acres or all of the land Robert Young bought of the Margaret Carick Estate. Each corner of each lot is marked by a good stake and a stone marked 'X' is planted at the three Streets centers marked 'O' on the Plat.

Signed H. C. Moore, Surveyor.

Dedication:

We the undersigned persons declare that we are the true and lawful owners of the grounds shown on the Plat as Young's Addition to Belle Center and that it is our desire to have said grounds made into Town lots streets and alleys as represented herein and that in consideration of the benefits accruing to original owners of town lots from streets and alleys we hereby do dedicate the grounds represented by said plat as streets and alleys to be used as public highways forever. In Witness Whereof we have hereunto set our hand this 4th day of January A. D. 1904.

Witness—
Made Young as to Robert Young.
E. E. Stammer. W. S. Phillips.
P. M. Stewart. M. S. Phillips.
Netta Stitt. J. A. Thompson, M. Pearl Thompson.
Mary Ann Howell.
Abraham Howell.

State of Ohio
Franklin County ss:

Personally appeared before me a Notary Public in and for said county and state Robert Young (widower) one of the grantors in the foregoing conveyance on this 4th day of January 1904 and he acknowledged the signing of the same to be his voluntary act and for the purposes herein mentioned. In Testimony Whereof I have subscribed my name and affixed my official seal on the day and year last above named.

State of Ohio
County of Logan ss.

Personally appeared before me a notary public in and for said county and state M. Pearl Thompson his wife, Mary Ann Howell and Abrahm Howell her husband W. S. Phillips grantors in the foregoing conveyance on this 2 day of February 1904 and they acknowledged the signing of the same to be their uses and purposes herein mentioned. In Testimony Whereof I hereunto affixed my name and year last above written.

P. M. Stewart Notary Public Logan County Ohio
This is to certify that the within Plat of Young's Addition to Belle Center Ohio is accepted as a lawful Addition to said village and the streets and alleys as shown therein are thereby accepted highways forever.

Attest Jas. S. Young Town Clerk
Received for Record May 7-1904 at 930 o'clock P. M.
Recorded May 11-1904 in Book A of Vol 2
Henry H. Reymner Recorder

OUT

TOWN

Deed of Dedication

Know all men by these presents: That we Marwin C. Clark and Gertrude S. Clark husband and wife of Portsmouth Ohio the owners and proprietors of the lands described and delineated on the foregoing Plat consisting of 72.16 acres, situated in Sec 33 Town 4 South of Range 14 East in Lake Township Logan County Ohio desiring to subdivide said lands known as the Carrer M. Donald farm into lots as shown on the foregoing plat have caused a survey and this plat thereof to be made and we do hereby give grant and dedicate the streets and alleys as shown thereon to the public use forever.

In Witness whereof the said Marwin C. Clark and Gertrude S. Clark have hereunto set their hands this 25th day of June 1924.

Signed and acknowledged in the presence of us,
 R. N. Duvall, Notary Public
 Marwin C. Clark,
 Gertrude S. Clark.

State of Ohio County of Scioto ss: Be it remembered that on the 25th day of June A. D. 1924, before me the subscriber my name officially and affixed my official seal on the day and year last aforesaid.

The foregoing plat and description is hereby approved and accepted by us as County Commissioners for the County of Logan State of Ohio this 27th day of June A. D. 1924.

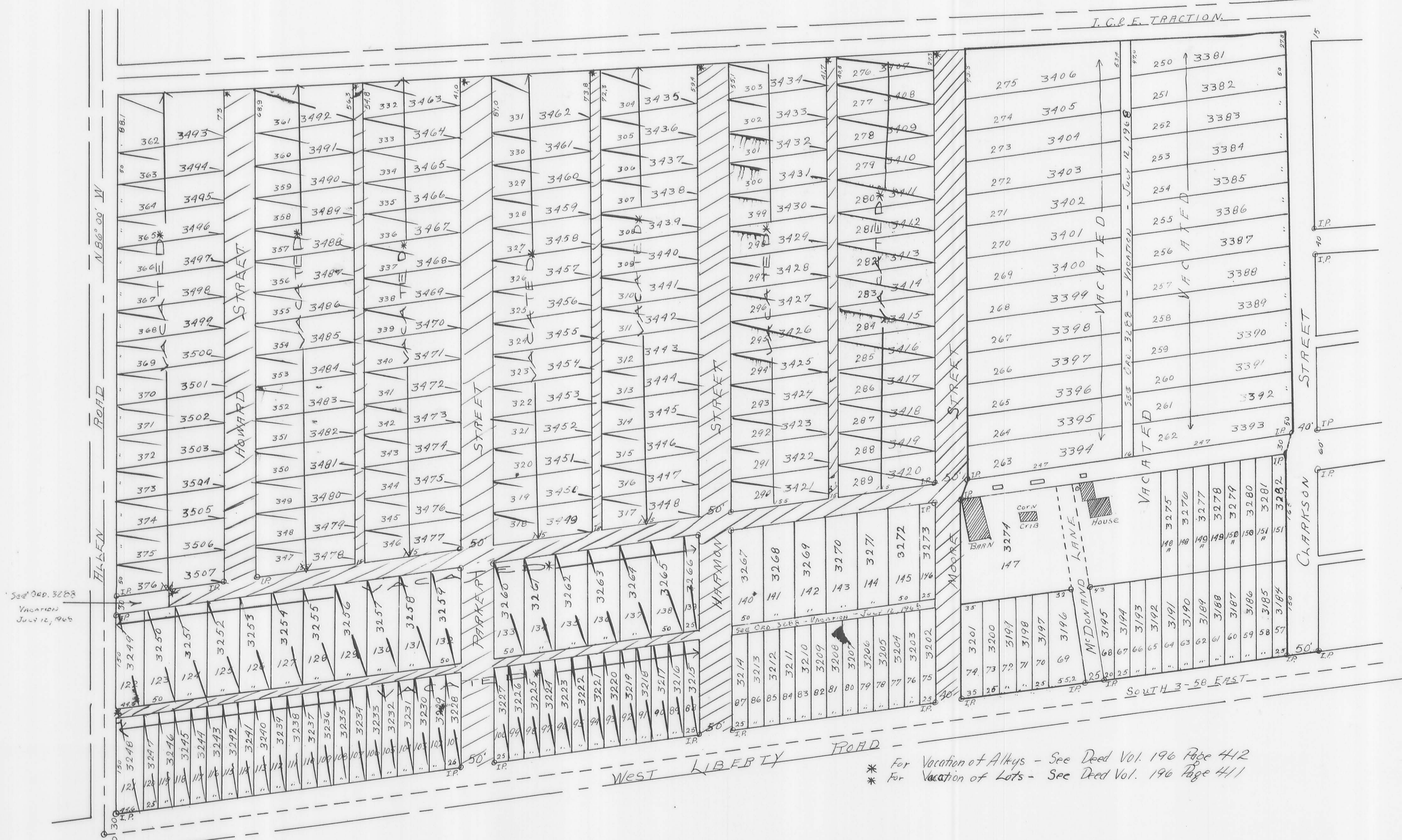
A. E. Knight } County
 A. B. Noyer } Commissioners.
 J. P. Gore - County Surveyor.

I hereby certify the accompanying plat and description to be true and correct to the best of my knowledge and belief that all measurements are correctly represented thereon and that the streets as laid down on this plat correspond with those on the plats heretofore recorded. Lots are of the dimension and the streets are of the widths marked thereon.

Waldo N. Chute
 Surveyor.

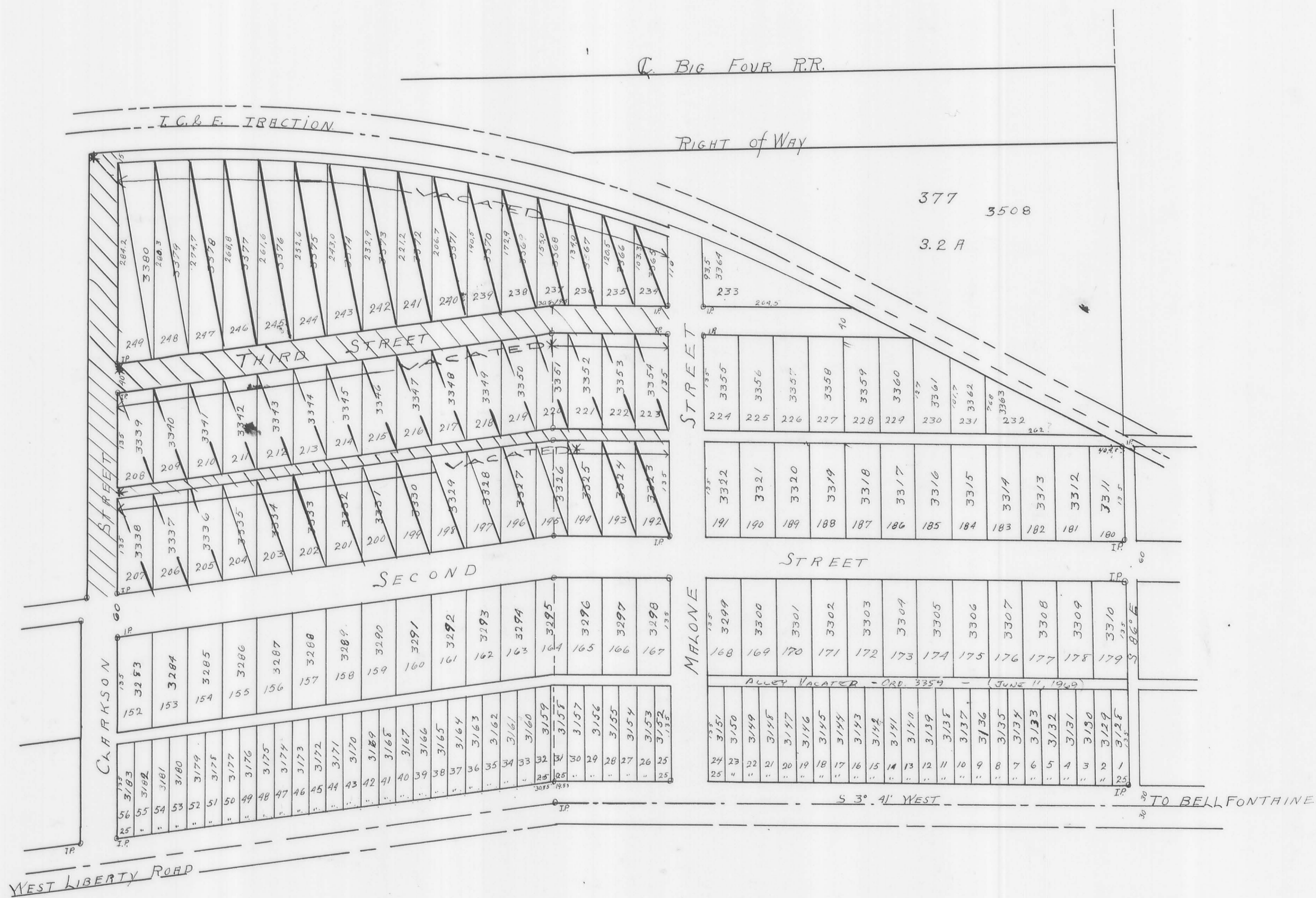
Transfer County Auditor Office Logan County Ohio
 The above lots transferred this 27th day of June 1924.
 W. U. Corbet County Auditor.

Recorded Office Logan County Ohio
 The above plat received for Record July 25th 1924.
 as same was recorded 1924.
 Sam A. Barter County Recorder.



MAP of CLARK'S PARK ADDITION

SCALE 1"=100' JUNE 1924 WALDO H. CHUTE.



The original of this page is blank or missing.

I hereby certify that this plat correctly represents "Funks Subdivision" of Survey 2873 Lake Township Logan County Ohio as surveyed by me October 12th 1929. All dimensions are given in feet.

The size and shape of lots and width of alley are as shown on the plat

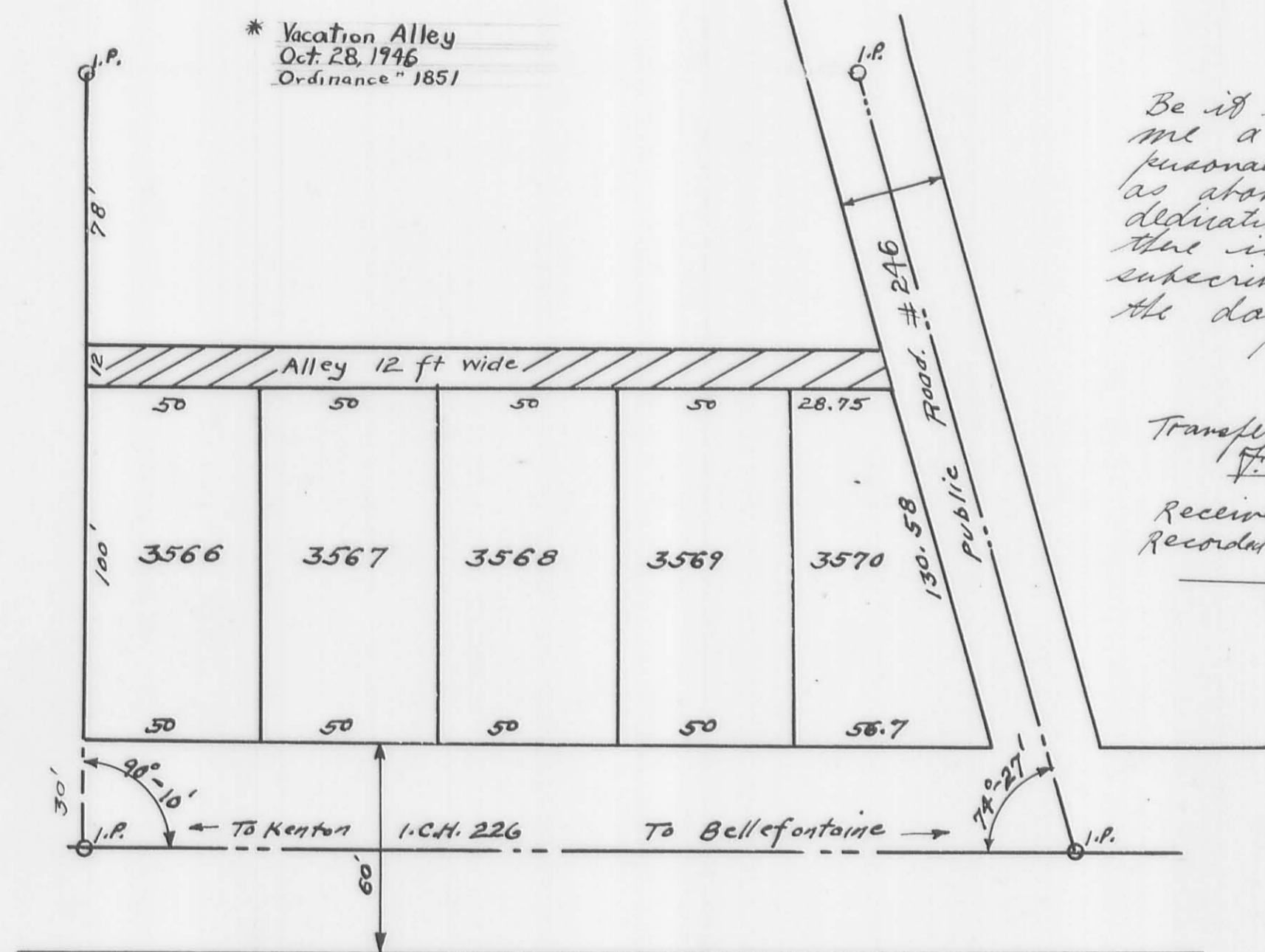
W. A. Montgomery C.E.

DEDICATION

Know all men: That I Louisa E. Funk owner of Funks Subdivision in Survey 2873 Lake Township Logan County Ohio have authorized and accepted the survey and plat thereof, which is herewith transmitted and in due time by dedicate good deed to the public, the alleys in said subdivision for use as public highways forever. In witness whereof, we have here to set our hand and subscribed our name this 19th day of Oct. 1929.

Witness
Louisa Funk
Wm. W. Stinner
John Cline

Signature
Louisa Funk
Will F. Funk



Acknowledgment

Be it known that on the 19th day of October 1929 before me a Notary Public in and for the County of Logan Ohio personally came Louisa Funk the owner of Funks Subdivision as above described and acknowledged the signing of the dedication to be their voluntary act and deed for purposes here in stated. In witness whereof I have hereunto subscribed my name and official my official seal on the day and year above mentioned.

Helen Watkins

Notary Public

Transferred Oct. 19th 1929
F. R. Moore County Auditor

Accepted
Wm. W. Stinner
John Cline
Commissioners of Logan Co.

Received for Record Oct. 19, 1929
Recorded in Book A Vol 2 Page -
County Recorder

* See Recorder's Deed Vol. 116 Page 379

FUNKS
SUBDIVISION

BCDEFGIHB = 3518
 ABH PART OF LOT 3004
 HIG LOT 3517
 LOTS 3002-3003-3004-2965-2964-2963
 2962-2961-ARE PART OF INDIAN PARK NO. 1
 LOTS 2448-2449-2450-2451-2457 ARE PART OF
 IRVING PLACE ADDITION
 SURVEY NOTES LOGAN COUNTY ENGINEERS BOOK NO. 608
 2" x 2" x 24" HUBS AT ALL LOT CORNERS & P. I. POINTS
 • IRONS

Surveyors Certificate

This plat correctly shows Indian Park No. Two in part of V. M. N. 5245 in Bellefontaine Ohio. All measurements are in feet and tenths. All streets are 50' wide. The alley is 12' wide. Survey made Jan. and Feb. 1937. Field notes Logan Co. Eng. Book 608. Total acres in Plat 7.45 of which 1.90 are in streets and alley.

J. P. Wright Surveyor

Dedication

Know all men by these presents that the Bellefontaine Development Company owners of the land indicated on the accompanying Plat have authorized the laying out of this land. The streets and alley are hereby dedicated to the public use forever.

Witnesses
 J. N. Hearings
 Pres. Bellefontaine Dev. Co.
 David H. Akeron
 Secy. Bellefontaine Dev. Co.

State of Ohio County of Logan, S.S.
 I, J. N. Hearings, Notary Public in and for said County, personally came J. N. Hearings and David H. Akeron, grantors in foregoing deed to them voluntary act.

Verna Keener Notary Public
 Logan County, Ohio
 Verna Keener Term expires March 1938

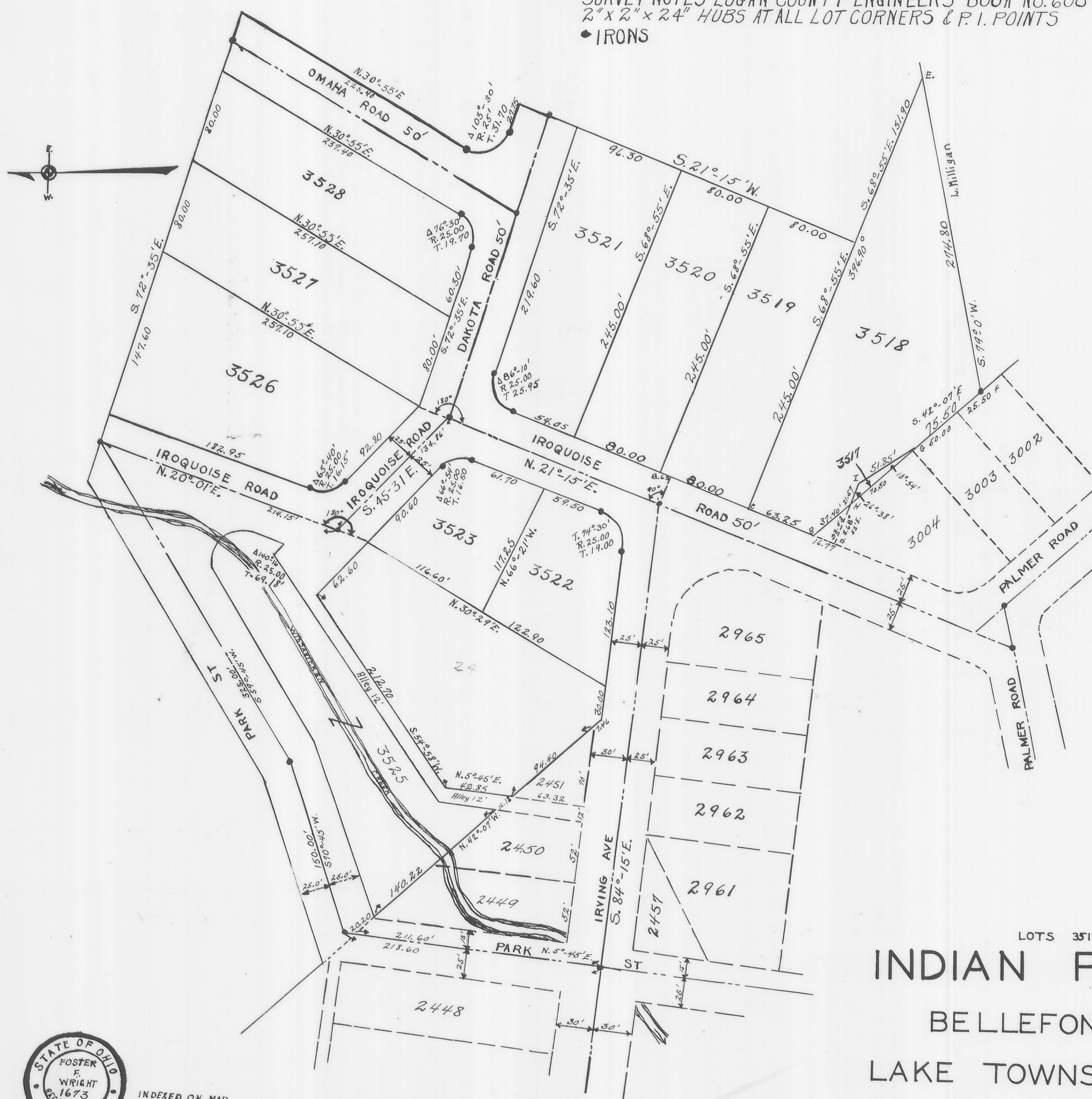
Acceptance

The annexed plat was adopted by ordinance as an addition to the City of Bellefontaine, State of Ohio. Said Ordinance was passed by the Council at a regular meeting on the 13th day of April 1937.

Susan H. Austin
 Clerk
 Hamilton C. McTeck
 President of Council

Auditors Office Logan County Ohio
 The within lots transferred the 26 day of April, 1937 A.D.
 J. P. Muckenfer
 Auditor of Logan County, Ohio

Recorders Office Logan County Ohio
 Received for record at 10:00 o'clock A. M. on April 27, 1937.
 Recorded May 5, 1937 in Vol. 2, Book A, page 125.
 Robert V. Dunaway, Jr. Recorder of Logan County, Ohio



LOTS 3517 TO 3528
INDIAN PARK NO. TWO
 BELLEFONTAINE OHIO
 LAKE TOWNSHIP LOGAN COUNTY

1937

1" = 50'



J-54

INDEXED ON MAP 172



Surveyors Certificate
 This plat correctly shows RITTER ALLOTMENT in V.M.S. 4990.
 All measurements are in feet and tenths.
 The alley is 20' wide.
 Total acres is 2.60 of which 0.10 is in the alley.
 • Indicates iron.
 The names of adjoining land owners is given in order to show the location of this allotment.

J. F. Wright Surveyor

Dedication
 Know all men by these presents that E. M. Ritter proprietor of the land indicated on this plat has authorized the laying out of the same.
 The alley is hereby dedicated to the public use forever.
 E. M. Ritter
 E. P. Long
 Witness

State of Ohio County of Logan S.S.
 Be it remembered that on the 27th day of Oct. in the year of our Lord One thousand Nine hundred and thirty seven before me a Notary Public in and for said County personally came E. M. Ritter grantor in foregoing application and acknowledged the signing thereof to be his voluntary act.

Bathym H. Moore
 Notary Public, Logan Co. Ohio

Acceptance
 The annexed plat was adopted by ordinance as an addition to the City of Bellefontaine, State of Ohio. Said ordinance was passed by Council at a regular meeting on the ___ day of ___ A.D. 1937.

J. O. Smucker
 Mayor

Sadie H. Huston
 Clerk

Hamilton C. Meeker
 President of Council

Auditors Office Logan County Ohio
 We withdrew transferred the 27 day of Oct. A.D. 1937

J. D. Quasner
 Auditor of Logan County

Recorders Office, Logan County Ohio
 Received for record at 11:40 a clock A.M. on Oct. 30, 1937
 Recorded Nov. 1, 1937 in Vol. A. Book 2 page 126.

Robert W. Runway by *Theresa L. Linn* Rep.
 Recorder of Logan County, Ohio

LOTS 3529 TO 3532

RITTER ALLOTMENT
BELLEFONTAINE OHIO

LAKE TOWNSHIP - LOGAN COUNTY

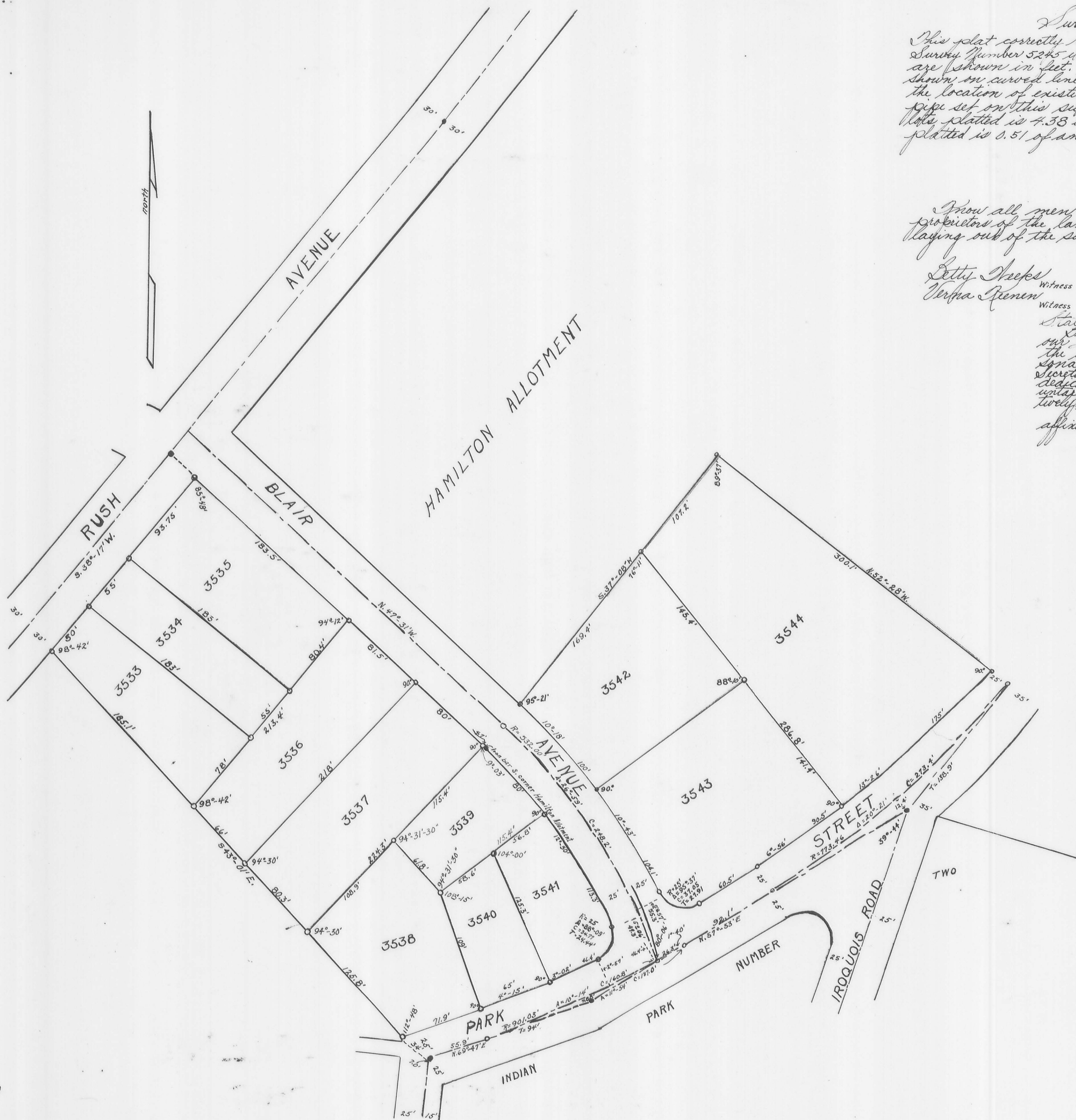
1937

1" = 40'

Field notes in Logan County Engineers Book No. 597

J-55





Surveyor's Certificate
 This plat correctly represents Indian Park Number Three in part of Virginia Military Survey Number 5245 in Bellefontaine, Lake Township, Logan County, Ohio. All distances are shown in feet. Angles shown on curved lines are central angles. Distances shown on curved lines are chord lengths. Points on the plat marked with a dot indicate the location of existing monuments. Points marked with a cross indicate the location of iron pipe set on this survey. Survey made in May and June 1937. The area of the lots platted is 4.38 acres. The area of the streets shown and not heretofore platted is 0.51 of an acre. The bearings shown are true bearings.
 Clair A. Winkler, Surveyor

Dedication
 Know all men by these presents that the Bellefontaine Development Company, proprietors of the land indicated on the accompanying plat has authorized the laying out of the same and hereby dedicates the same to the public use forever.
 The Bellefontaine Development Co.
 Arthur J. McCracken, P.M.
 David W. Ashburn, Secretary

Letty Drees, Witness
 Merna Spieren, Witness

State of Ohio, County of Logan, S.S.
 I, the undersigned, do hereby certify that on the 13 day of November in the year of our Lord one thousand nine hundred and thirty seven before me, the undersigned a Notary Public in and for said County and State, personally appeared Arthur J. McCracken, President and David W. Ashburn, Secretary of the Bellefontaine Development Company, grantors in the foregoing dedication and acknowledgment, to the said grantors in the foregoing plat, act and deed, they did sign and seal and did appear before me, Notary Public, and the free and voluntary act and deed of said grantors, and in testimony whereof I have hereunto subscribed my name and affixed my Notary Seal of my day and year last aforesaid.
 Arthur J. McCracken, David W. Ashburn, Grantors
 State of Ohio, My Notary Commission expires March 17, 1938.

Acceptance
 The annexed plat was adopted by Ordinance Number 1484 as an addition to the City of Bellefontaine, State of Ohio. Said Ordinance was passed at a regular meeting of Council on the 8th day of November, 1937.
 J. D. Smucker, Mayor
 Lucie N. Houston, Clerk
 Hamilton C. McCook, President of Council

Auditor's Office Logan County Ohio
 The within lots transferred this 13th day of November, 1937.
 W. H. Mesner, Auditor of Logan County, Ohio

Recorder's Office Logan County Ohio
 Forward for record at 8:00 o'clock A.M. on the 16th of November, 1937.
 Recorded in Plat Book 2 - Vol. A at page 127
 Robert V. Munawar, Recorder by Thomas L. Dean, Dep. Recorder of Logan County, Ohio

STATE OF OHIO
 CLAIR A. WINKLER
 REGISTERED SURVEYOR

INDIAN PARK NO. THREE
 BELLEFONTAINE
 LOGAN COUNTY OHIO

SCALE 1" = 50' AUGUST 1937

Survey Certificate

This plat correctly represents Indian Park No. 4 in part of Logan County, Ohio. All distances are shown in feet. Angles shown on curved lines are central angles. Distances shown on curved lines are chord lengths. Points on the plat marked with a dot indicate the location of existing monuments. Points marked with a circle indicate the location of iron pipes set in this survey. Survey made in May and June 1937. The area of the lots platted is 1.05 acres. The bearings shown are true bearings.

Claw A. Inckey, Surveyor

Dedication

Know all men by these presents that the Bellefontaine Development Company, proprietors of the land indicated on the accompanying plat has authorized the laying out of the same and hereby dedicate the streets to the public use forever.

Letty Hake, witness
Uerna Kemon, witness

Arthur J. Cracken, President
David H. Asteron, Secretary

State of Ohio, County of Logan. Be it remembered that on the 13 day of November in the year of our Lord one thousand nine hundred and thirty seven before me, the subscriber, a Notary Public in and for said County and State, personally appeared Arthur J. Cracken and David H. Asteron, Secretary of the Bellefontaine Development Company, grantors in the foregoing dedication and acknowledged the signing thereof as their free act and deed as such officers respectively and the free and voluntary act and deed of said corporation.

In testimony whereof I have hereunto subscribed my name and affixed my Notarial seal on the day and year last aforesaid.

Uerna Kemon, Notary Public, Logan County, State of Ohio
Notary Notarial Commission expires March 17, 1938.

Acceptance

The annexed plat was adopted by Ordinance Number 1485 as an addition to the City of Bellefontaine, State of Ohio. said Ordinance was passed at a regular meeting of Council on the 13th day of November, 1937.

J. C. Spicker, Mayor

Lucie B. Kinton, 36th
Hamilton E. Pick, President of Council

Auditor's Office, Logan County, Ohio
The within lots transferred this 15th day of November, 1937.
W. S. Messner, Auditor of Logan County, Ohio

Recorder's Office, Logan County, Ohio
Received for record at 8:00 o'clock A. M. on the 16 of November, 1937.
Recorded in Plat Book 2 - Vol. 17 of Page 128
Joseph R. Hunnaway - Honors, Clerk
Recorder of Logan County, Ohio



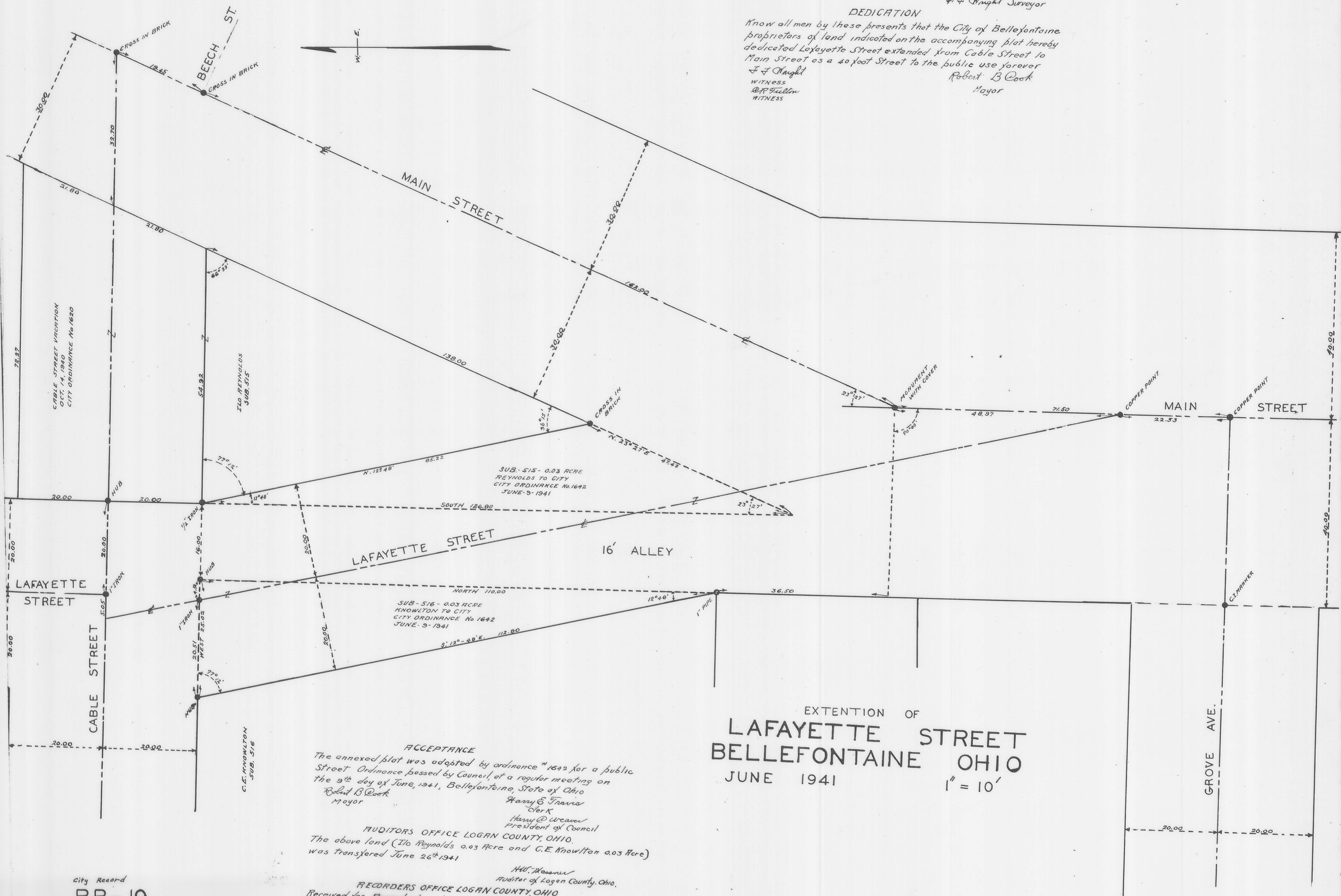
INDIAN PARK NO. FOUR
BELLEFONTAINE
LOGAN COUNTY OHIO

SCALE 1 50

AUGUST 1937

SURVEYORS CERTIFICATE
This plat correctly shows Lafayette Street extended from Cable to Main Street, in Section 35 Town 4 Range 14 Bellefontaine, Ohio, All measurements are in feet and tenths
F F Knight Surveyor

DEDICATION
Know all men by these presents that the City of Bellefontaine proprietors of land indicated on the accompanying plat hereby dedicated Lafayette Street extended from Cable Street to Main Street as a 40 foot Street to the public use forever
F F Knight
WITNESS
R B Cook Mayor
WITNESS



EXTENSION OF
LAFAYETTE STREET
BELLEFONTAINE OHIO
JUNE 1941
1" = 10'

ACCEPTANCE
The annexed plat was adopted by ordinance # 1642 for a public Street Ordinance passed by Council, at a regular meeting on the 5th day of June, 1941, Bellefontaine, State of Ohio
Robert B Cook Mayor
Harry E Travers Clerk
Harry D Weaver President of Council
AUDITORS OFFICE LOGAN COUNTY, OHIO.
The above land (Ito Reynolds 0.03 Acre and G.E. Knowlton 0.03 Acre) was transferred June 26th 1941
H.W. Keenan Auditor of Logan County, Ohio.
RECORDERS OFFICE LOGAN COUNTY, OHIO.
Received for Record at 5 o'clock P.M. on June 30th 1941
Recorded June 30th 1941 in Vol. 2 Book A Page 129
Robert H. Dunaway Recorder of Logan County, Ohio.

City Record
BB-19

See City Survey 205