

HOMESTEAD ALLOTMENT

WEST LIBERTY

Plat Cab. A, Slide 75



Surveyors Certificate

This annexed plat is a correct representation of the Homestead allotment in West Liberty Ohio as surveyed and platted by me June 22nd 1908
 All measurements are given in feet and inches.
 C. B. Bushing
 Surveyor

Dedication

This is to certify that A. D. Alexander owner in trust of the described property caused the making of the accompanying plat and does hereby dedicate to the public use and convenience forever the above streets & alleys.
 A. D. Alexander
 Trustee

Acknowledgement

State of Ohio County of Logan, S.S.
 Be it remembered that on the 6th day of July 1908 before me a notary Public in and for said County of Logan personally came A. D. Alexander proprietor in trust of the above Homestead Allotment as described above and acknowledged the signing and sealing of the same to be two voluntary act and deed for the use and purposes as herein set forth.
 In testimony whereof I hereunto subscribe my name and affix my official seal on the day above mentioned.

Cornel Johnson
 Notary Public



Acceptance

The annexed plat was adopted by ordinance as an addition to the village of West Liberty Ohio
 Said ordinance was passed at regular meeting on the 7th day of July 1908
 J. T. Steinberger
 Mayor

Chas Scott
 President of Council



Auditors Office

The within lots transferred 8th day of July 1908

W. S. Jones
 Auditor



Recorders Office

Received for record at 4:35 o'clock on 9th day of July 1908.
 Recorded July 15th 1908

Henry H. Reymes
 Recorder

HAPPY HOME ALLOTMENT WEST LIBERTY

Surveyors Certificate

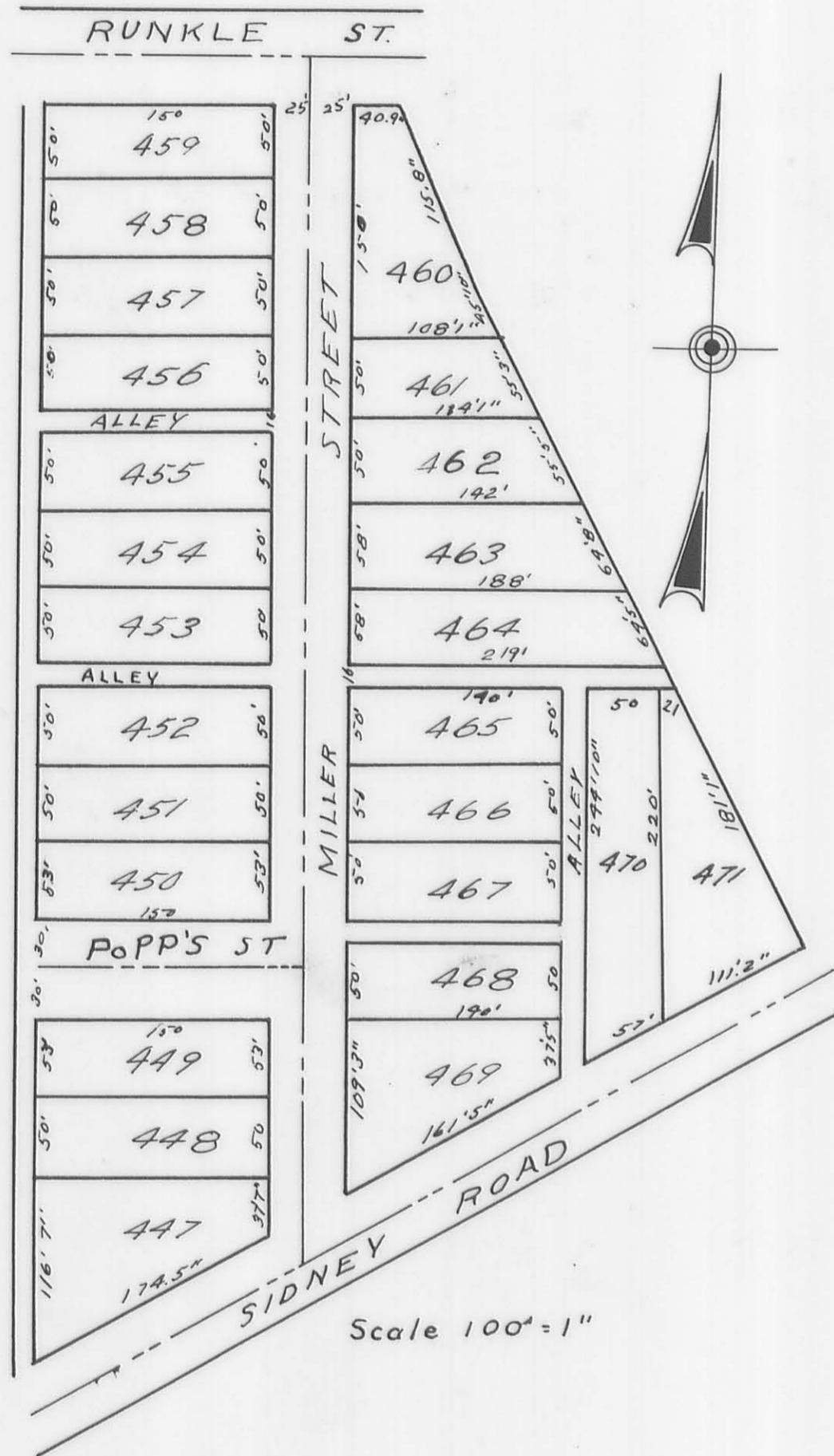
The annexed plat is a correct representation of the Happy Home Allotment in West Liberty Ohio as surveyed by me April 22nd 1909. All measurements are given in feet and inches.

Walter V. Scott
Surveyor

Dedication

This is to certify that A. D. Alexander owner in trust of the described property caused the making of the accompanying plat and do hereby dedicate to the public use and convenience forever the above streets and alleys.

A. D. Alexander
Owner in Trust



Acknowledgement
 State of Ohio: County of Logan S.S.
 Be it remembered that on the 28 day of April 1909 before me a Notary Public in and for said County of Logan personally came A. D. Alexander proprietor in Trust of the above Happy Home Allotment as described above and acknowledged the signing & sealing of the same to be his voluntary act and deed for the use and purposes as herein set forth.

In testimony whereof I hereunto subscribed my name and affixed my official seal on the day and year above mentioned.

Isaac N. Jordan
Notary Public



Acceptance
 The annexed plat was adopted by ordinance as an addition to the Village of West Liberty Ohio. Said ordinance was passed by Council on the 23 day of April 1909.

J. P. Strimberger
Mayor

C. O. Fettinger
Clerk

Chas. Scott
President of Council

Auditor's Office.
 The within lots transferred the 30th day of April 1909

W. S. Jones M.D.
Auditor

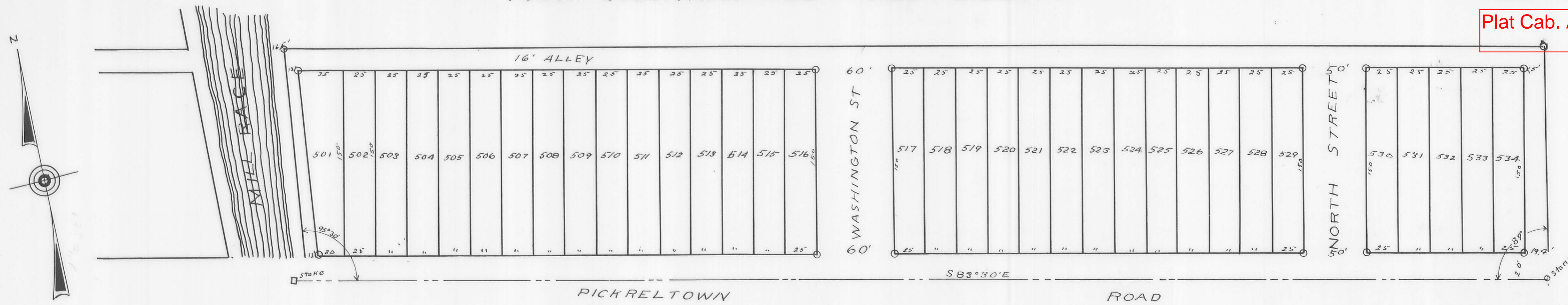
Recorders Office
 Received for record at 10 o'clock on the 30th day of April 1909

Henry H. Rejmer
Recorder

YODER SUBDIVISION NO. 2 -- WEST LIBERTY

NEW NO 79

Plat Cab. A, Slide 77



DEDICATION

Know all men by these presents:— that we Earl P. Goodwin as proprietors and Cora Belle Goodwin as wife, have caused the land embraced in the annexed Plat to be surveyed, laid out and platted and to be known as the Yoder Subdivision, in West Liberty, Ohio, and that the streets and alleys as shown on the same are hereby dedicated to the use of the public

Signed in the presents of— E. P. Goodwin
Cora Belle Goodwin

S. S. Johnson
Daisy Johnson

Transferred Aug 7th 1920

W. W. Corbet Auditor
Per A. I. R.

Presented for Record
Aug 11, 1920, at 10 o'clock
A.M.

R. M. Painter
Recorder

CERTIFICATE of SURVEYOR

I Certify that the plat annexed is correct. The permanent monuments or markers consist of iron pins or rods driven at all street corners and marked on plat thus. All dimensions are given in feet.

W. A. Montgomery C.E.
Surveyor Bellefontaine Ohio

COUNCIL APPROVAL

The foregoing plat approved by the council of the village of West Liberty Logan County Ohio, at the meeting held on the day of 1920 A.D.

Ralph Craig
Village Clerk


John C. Rock
Mayor

State of Ohio ss.
County of Logan

On this 6th day of August 1920 A.D. before me, a Notary Public in and for said county, personally came the above named Earl P. Goodwin and Cora Belle Goodwin his wife known to me to be the persons who executed the above dedication and acknowledge the same to be their free act and deed.

S. S. Johnson
Logan County Ohio

YODER SUBDIVISION NO. 1 -- WEST LIBERTY



DEDICATION

Know all men by these presents:— that we Earl P. Goodwin as proprietor and Cora Belle Goodwin his wife have caused the land embraced in the annexed plat to be surveyed, laid out and platted, and to be known as the Yoder Subdivision, in West Liberty, Ohio, and that the streets and alleys as shown on the same are hereby dedicated to the use of the public

Signed in the presents of— E. P. Goodwin
Cora Belle Goodwin

S. S. Johnson
Daisy Johnson

CERTIFICATE of SURVEYOR

I certify that the plat annexed is correct. The permanent monuments or markings consist of iron pins or rods driven at all street corners and marked on the plat thus. All dimensions are given in feet

W. A. Montgomery C.E.
Surveyor Bellefontaine Ohio

Transferred August 7th 1920
N. W. Corbet Auditor
Per Amy I. Rairdon

COUNCIL APPROVAL

The foregoing plat approved by the council of the village of West Liberty, Logan County Ohio at the meeting held on the day of August 1920 A.D.

Ralph Craig
Village Clerk

John C. Rock
Mayor

State of Ohio
County of Logan

On this 6th day of August 1920 A.D. before me, a Notary Public in and for said county, personally came the above named Earl P. Goodwin and Cora Belle Goodwin his wife known to me to be the persons who executed the above dedication and acknowledge the same to be their free act and deed

S. S. Johnson
Logan County Ohio.

Presented for Record Aug 11th 1920
at 10 o'clock A.M.

R. M. Painter
Recorder

See Vol. 204, page 230
for location
of alley.

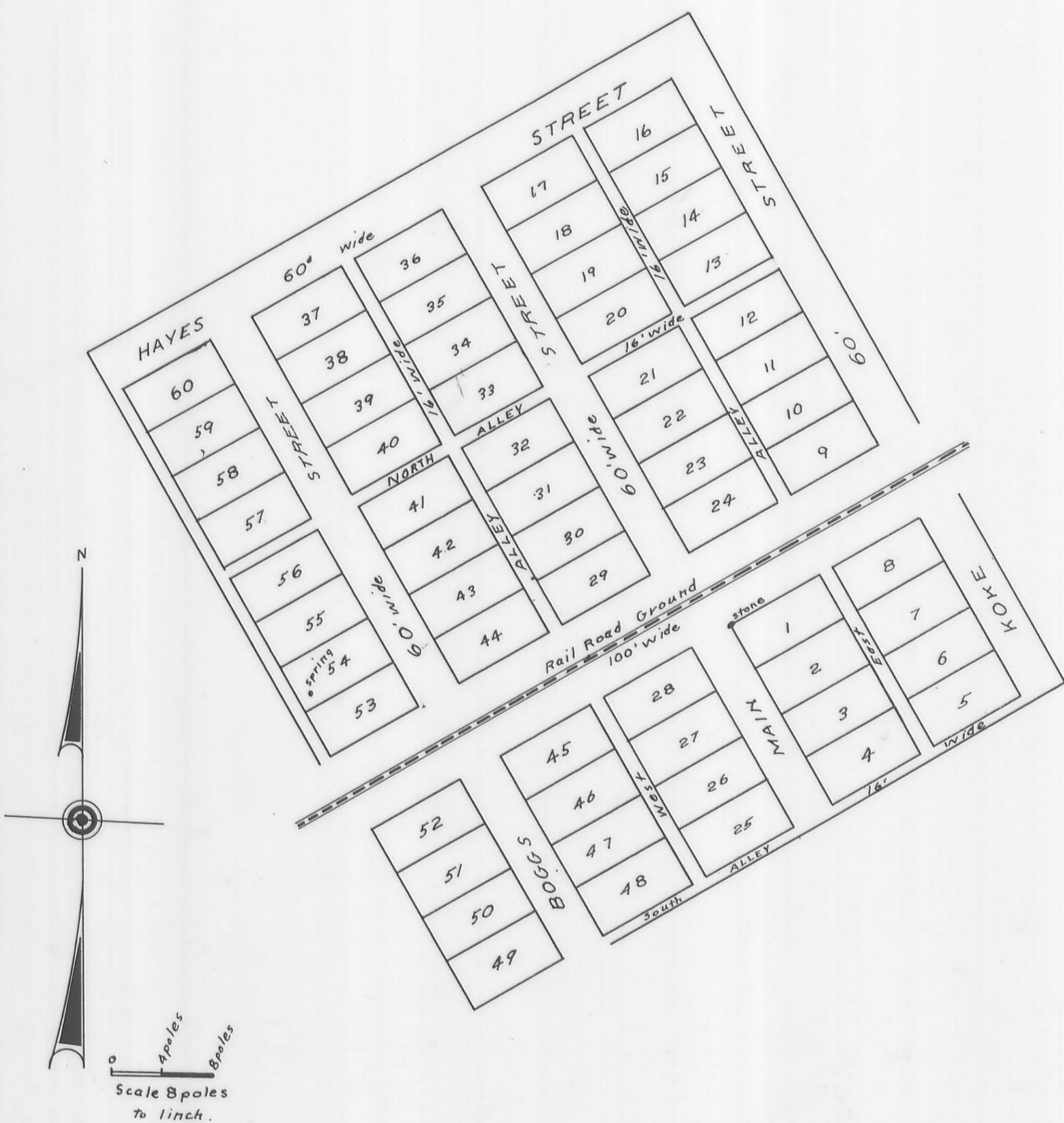


NOTE ALL REGULAR lots from No. 1 to 680 ARE 20 BY 40 FEET
 " " " " " 681 to 753 " 18 " 20 "
 " " " " " 754 to 854 " 20 " 20 "
 ALL FOOT WAYS WIDTH NOT GIVEN ON PLAN ARE 8 FEET WIDE

Scale 40 FEET to an inch.

BELLEFONTAINE CEMETERY

The original of this page is blank or missing.



The above Plat represents thirty three Town lots laid off for John H. Kobe and Samuel Sulfillin Proprietors, Kobe, Main, Bogs and Hayes streets are each 60 feet wide and bear S 20 3/4° E from the N. W. end. North, South, East, West Alleys are each 16 feet wide and are at right angles with different streets. The Alley West of Bogs Street is 12 feet wide and extends from the N. W. corner of lot 21 to the rail road ground. Street is 12 feet wide and extends from the N. W. corner of lot 21 to the rail road ground. Street is 12 feet wide and extends from the N. W. corner of lot 21 to the rail road ground. Street is 12 feet wide and extends from the N. W. corner of lot 21 to the rail road ground.

The foregoing diagram represents the town of DeGraff Logan County Ohio, as laid off July 24 and 25th 1850 for John H. Kobe and Samuel Sulfillin Proprietors, Kobe, Main, Bogs and Hayes streets are each 60 feet wide and bear S 20 3/4° E from the N. W. end. North, South, East, West Alleys are each 16 feet wide and are at right angles with different streets. The Alley West of Bogs Street is 12 feet wide and extends from the N. W. corner of lot 21 to the rail road ground. Street is 12 feet wide and extends from the N. W. corner of lot 21 to the rail road ground. Street is 12 feet wide and extends from the N. W. corner of lot 21 to the rail road ground. Street is 12 feet wide and extends from the N. W. corner of lot 21 to the rail road ground.

State of Ohio Logan County ss:
Before me Aden Hayes a Justice of the peace in and for said County personally came John H. Kobe and Samuel Sulfillin who are proprietors of the foregoing Town Plat and acknowledged the signing and sealing of the same to be their voluntary act and deed for the uses and purposes therein expressed Aug 5th 1850
H. B. Strother Recorder

Surveyors Office Bellefontaine March 4th 1853
I do hereby certify that the above plat and notes are a true and correct copy of the original plat and notes as the same were filed in my office on the 17th day of March A.D. 1853
John H. Kobe
Martha Kobe

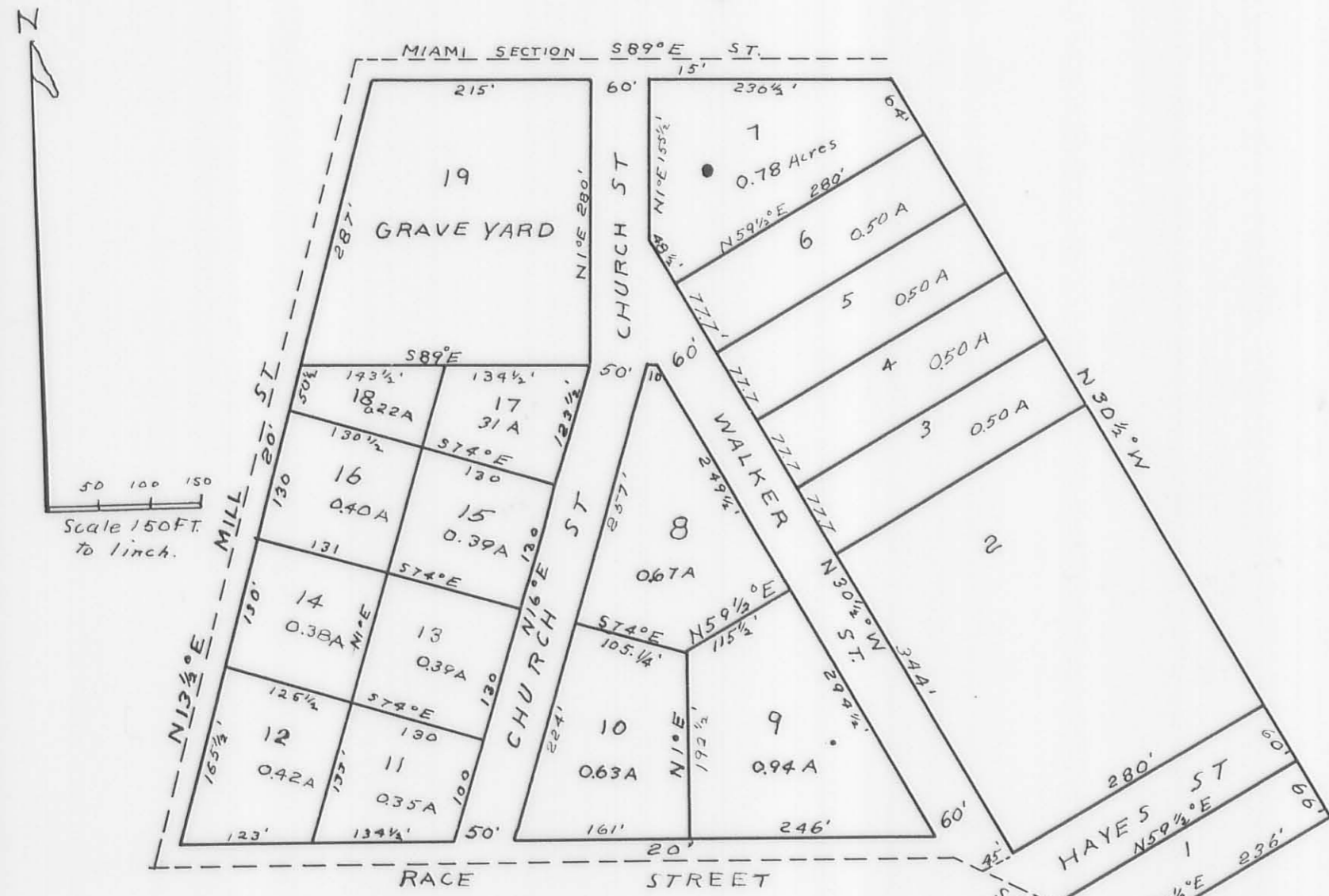
Personally appeared before me the subscriber a Notary Public in and for said County the above named John H. Kobe and Martha Kobe grantors of the above instrument and as acknowledged the signing and sealing of the same to be their voluntary act and deed for the uses and purposes therein set forth and the said Martha Kobe wife of the said John H. Kobe being at the same time examined by me separately and apart from her husband and the contents of said instrument made known to her by me, she then declared that she did voluntarily sign, seal, and acknowledge the same and therein mentioned and affixed my Notarial seal Done this 17th day of March A.D. 1853
Received for Record March 25th 1853
and Recorded March 26th 1853
Wm Newell Recorder

The State of Ohio Logan County ss:
I William Slough Recorder in and for said County do hereby certify that the above is a true copy of the Plat and Dedication of Kobe, Main, Bogs and Hayes streets of the Town of DeGraff Logan County Ohio as recorded in Volume of Page 143 and 144 of the Plat Records of said County
Witness my hand this 4th day of December A.D. 1895
William Slough
Recorder Logan County Ohio

BOGGS ADDITION -- DE GRAFF

HUMPHREY ADDITION -- DE GRAFF

Plat Cab. A, Slide 81



The above plat is the plat of Boggs Addition to the Town of De Graff, in the County of Logan, State of Ohio, laid out according to the above plat, by William Boggs on the 29th day of April, 1856. The lots and streets in said Boggs Addition to the Town of De Graff, to be of the size in their length, width and breadth, as shown or as described by said plat hereto annexed.

The said William Boggs and Jane Boggs, his wife, in consideration of the benefits they may receive from the sale of the lots in said Boggs Addition to the Town of De Graff, do hereby convey in fee simple to the public for the use and benefit of the public, all the streets and alleys, in and pertaining to said Boggs Addition, to said Town of De Graff, to be used by the public as roads and highways forever.

In testimony whereof, We have hereunto set our hands and seals, the said Jane Boggs wife of said William Boggs hereby relinquishes all her right and title to her in the said streets and alleys, in said Boggs Addition to the Town of De Graff, aforesaid this 29th day of April, A.D. 1856.

Executed in presence of
 Frank Hedling,
 Isaac Smith.

William Boggs (seal)
 Jane Boggs (seal)

The State of Ohio, Logan County, S.S.
 Before me, the subscriber, a Notary Public, within and for the County aforesaid personally came the above named William Boggs and Jane Boggs his wife, and acknowledged the signing and sealing of the above Conveyance to be their act, for the uses and purposes therein expressed.

And the said Jane Boggs being examined by me separately and apart from her said husband, and the contents of said instrument made known to her by me, she then declared that she did voluntarily sign, seal and acknowledge same, that she is still satisfied therewith.

In testimony whereof, I have hereunto set my hand and seal this 30th day of April in the year 1856.

Received for Record May 2nd 1856
 Recorded May 23rd 1856

Isaac Smith
 Notary Public

The State of Ohio, Logan County, S.S.
 I William Strong, Recorder do hereby certify that the above is a true copy of the Plat and dedication of Boggs Addition to the Town of De Graff, Logan County, Ohio, as recorded in Volume 30 Page 286. of the Official Records of said County.

Witness my hand, this 5th day of December A.D. 1856.
 William Strong
 Recorder, Logan Co., Ohio.

The above plat is representation of Humphreys Addition to the Town of De Graff situated in the South Part of Section 7 Town 2 Range 14 E. N. R. S. in Pleasant Township, of Logan County, Ohio, lying north of, and adjacent to the Town of De Graff. Main Street and the other streets and alleys running parallel therewith are an extension of the streets and alleys of the original Town, passing through Kokes Addition with the original name and bearing. The name and width of each street and the width of each alley is marked on the plat. Streets being 60 feet each; the Alleys running north and south and the one between lots 7 and 8, 23 and 24, 32 and 33, 48 and 49 and the one north of Lots No. 15, 16, 20, 21 and 54 are 16 1/2 feet each. The private Alleys are 10 feet each. The north side of Miami Street is 45 feet north of and parallel with the Township and Section line, which bears N. 85° 20' W. Main Street bears N. 28° 50' W. The other streets and the alleys run parallel with or at right angles to main street. The 16 1/2 feet alleys are public alleys. The 10 feet alleys are private alleys for the special accommodation of the lots adjacent on either side and may be closed temporarily by the mutual agreement of the proprietors or occupants of the two adjacent lots, but can never be sold or transferred by deed or otherwise.

The north lines of Lots No. 1, 28, 29, 50 and the mill lot are each 8 poles or 132 feet; the length of the other lines of these lots are marked in feet or poles on the plat: Lot No. 1 contains 24 7/8 square poles. Lot No. 28 contains 47 1/2 square poles. Lot No. 29 contains 29 7/8 poles. Lot No. 50 contains 50 7/8 poles. The mill lot contains 17 3/4 acres or one acre and 14 8/100 poles. Each and all of the other lots are 4 x 8 poles, or 66 x 132 feet and contain 32 square perches or 1/5 of an Acre. There is a stone at the S.E. corner of Lot No. 1 and 29 and at the N.E. of 15 and 40, N.W. of 54 and S.W. of mill lot as marked on the Plat. Surveyed August 26, 27 and 30th 1858, for Cyrus B. Humphreys, proprietor by H. B. Moore Co., Surv. Logan Co., O. Wm Moore Jr. and J. W. Moore chain carriers. Com Stewart marker. I hereby certify the above plat as correct.

H. B. Moore, Surveyor.

Know all men that Cyrus Humphreys and Hannah Humphreys his wife, of the County of Logan, State of Ohio, have authorized the laying off of the (55) Fifty Five Lots described in the annexed Plat, in the manner and form as set forth in said Plat and Survey by H. C. Moore, County Surveyor, of said County of Logan, and State of Ohio, and they do hereby declare themselves to be the true and lawful owners of the premises as subdivided, and they do hereby dedicate to the public, the streets and alleys as shown on said Plat to be used as highways forever, according to the meaning and intent of the Statute in such cases made and provided.

In testimony whereof, We have hereunto set our hands and seals this 23rd day of March A.D. 1859.

Executed in presence of
 E. G. Williams

Cyrus B. Humphreys (seal)
 Hannah L. Moore (seal)

State of Ohio, Logan County, S.S.
 Before me the subscriber, the County Surveyor in and for said County, personally came on the 23rd day of March A.D. 1859, Cyrus B. Humphreys and Hannah Humphreys, his wife, and acknowledged the laying out and establishment of the foregoing plat of their Addition to the Town of De Graff, as being their voluntary act by deed, and hereby give to the public, as public streets and highways. The streets and alleys as they are therein represented, forever. And the said Hannah Moore being at the time by me examined separately and apart from her said husband, and the contents and nature of said Plat made known to her, she then declared that she did voluntarily sign, seal and acknowledge the same, that she is still satisfied therewith, and hereby release all right to her in the streets and alleys as they are therein represented.

In testimony whereof, I have hereunto subscribed my name and affixed my seal, on the day and year above written.

Received and recorded, March 26th 1859.
 William Sheerer, Recorder.

Cyrus B. Moore
 County Surveyor, Logan Co., O.

The State of Ohio, Logan County, S.S.
 I, William Strong, Recorder do hereby certify that the above is a true copy of the plat and dedication of Humphreys Addition to the Town of De Graff, Logan County, Ohio, as recorded in Volume 34 Page 275-6-7 Logan County, Ohio. Filed records.

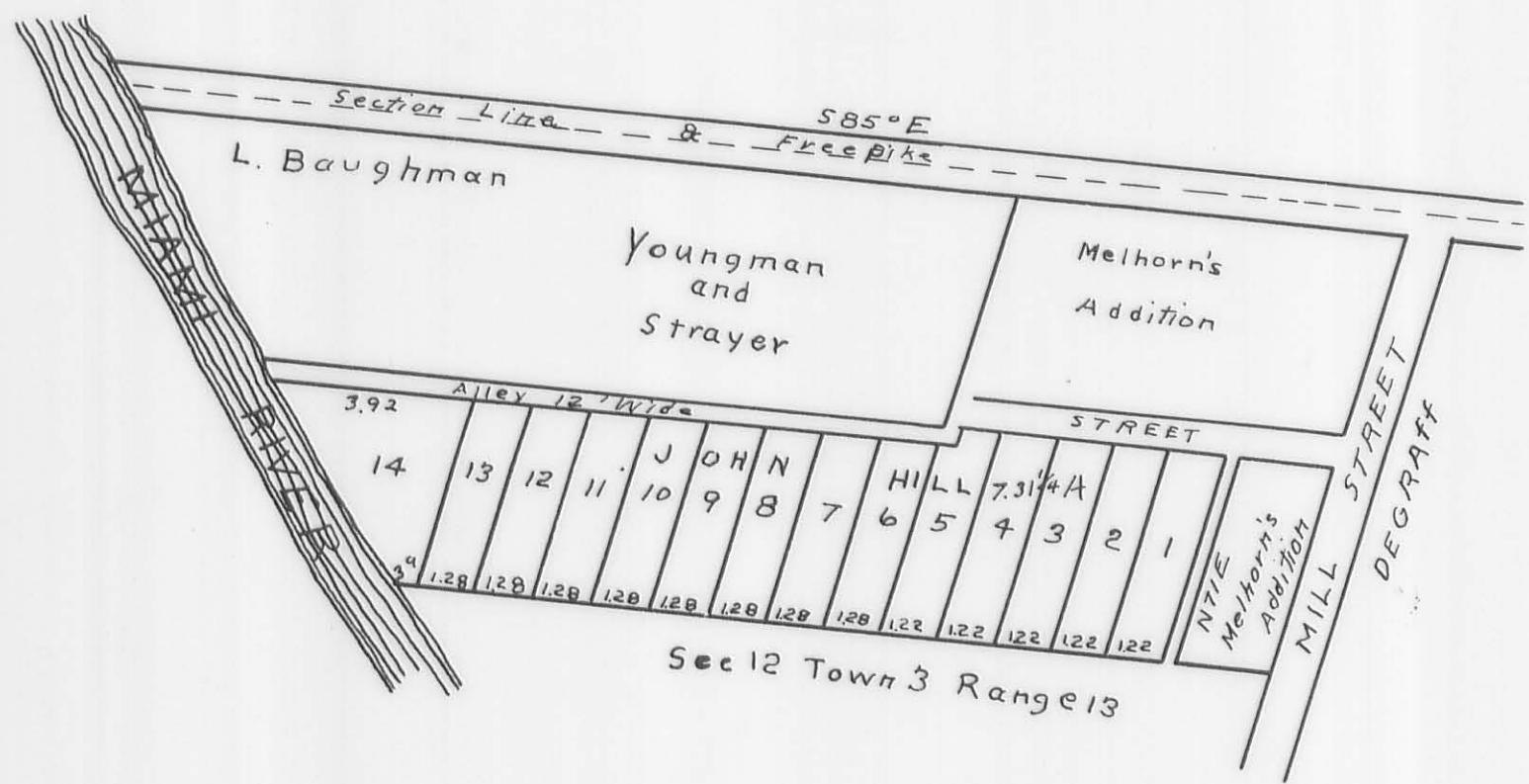
Witness my hand this 5th day of December, A.D. 1895.
 William Strong
 Recorder, Logan County, Ohio.

GILCRIST ADDITION DE GRAFF



The State of Ohio, Logan County, S.S.
 I William Stough, Recorder, do hereby certify that the above is a true copy of a plat of Gilcrist Addition to the town of De Graff, Logan County, Ohio, as recorded in volume 35 page 308 of the local records in said county.
 Witness my hand this 5th day of December, 4. 1895
 William Stough
 Recorder, Logan County, Ohio.

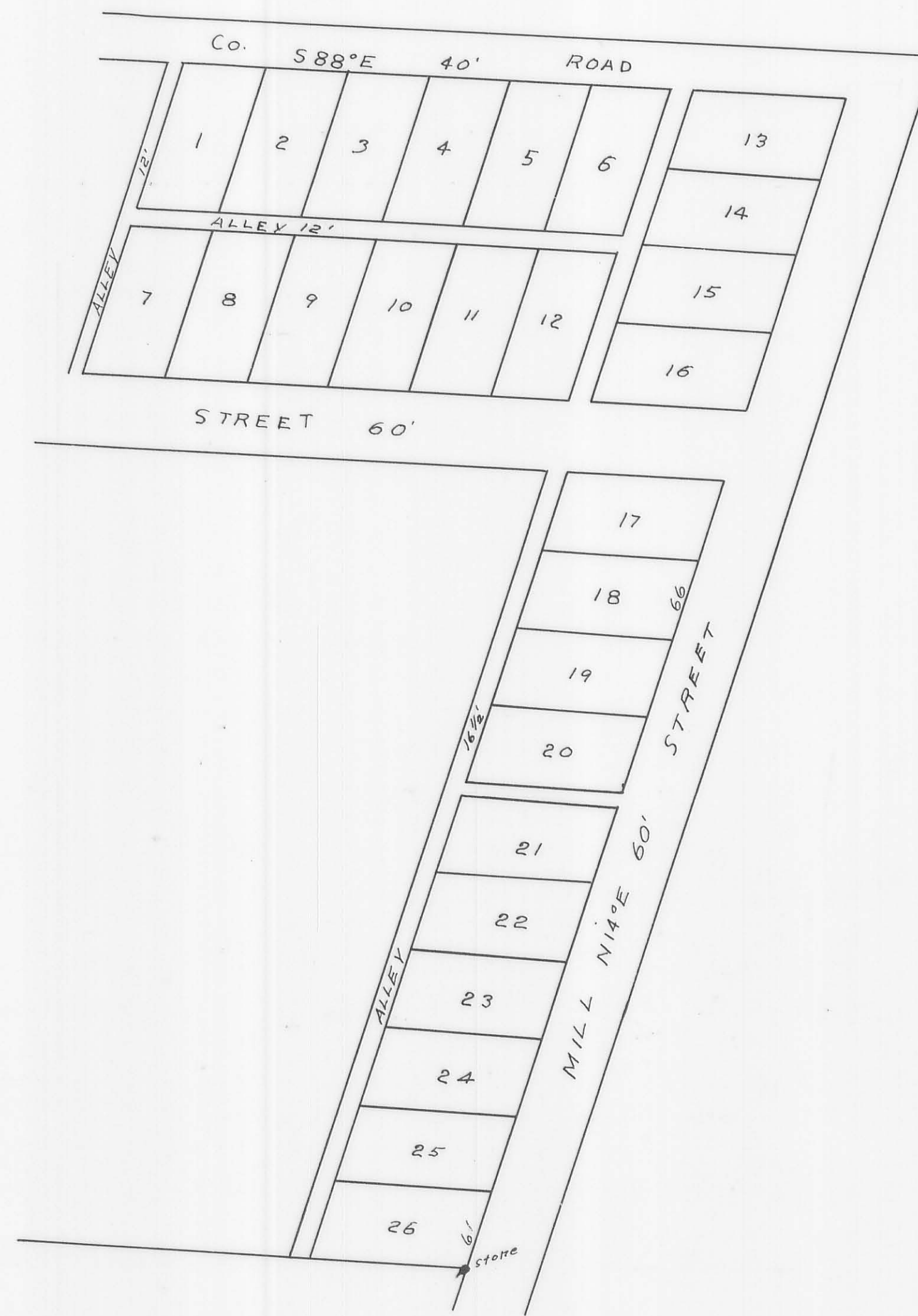
HILL SUBDIVISION -- DE GRAFF



The above plat represents a tract of Land of 5 1/4 Acres sold by Daniel Melhorn to John Hill, and surveyed by me on the first day of March A.D. 1879, and also divided into one-half lots and numbered as shown on the above plat. There is an alley on the north side of Lots No. 6 to 14 as shown. The length of Lots 1 to 5 is 4 chains, 18 links and the width 1.22 chains. The width of Lots No. 6 to 13 is 1.28 chains and their length is 4 chains. Lot No. 14 is fractional, the dimensions being marked on the plat in chains and links.
 John R. Long, Surveyor

State of Ohio, Logan County, S.S.
 I William Stough, Recorder do hereby certify that the above plat is a correct representation of a plat or subdivision of land as paid out for John Hill, and as same is recorded in Plat Book A on page 21 of the Plat Records of Logan County, O.
 Witness my official signature this 31st day of March, A.D. 1896
 William Stough
 Recorder, Logan Co., Ohio.

MELHORN WESTERN ADDITION DE GRAFF



Surveyors Certificate
 I the subscriber, County Surveyor of Logan County, Ohio, do hereby certify the foregoing Plat is a correct representation of the Western Addition to the Town of De Graff, in said County, as by me surveyed and laid out on the Eighth day of April, A.D. 1867 at the instance of Daniel Melhorn, Proprietor, that the Lots fronting on Mill Street, are 66 feet front by 126 feet deep. That the Streets and Alleys are 12, 16 and 40 and 60 feet wide respectively as shown by the Plat.
 J. Duncan McLaughlin
 County Surveyor

Know all men by these presents: That Daniel Melhorn of Logan County, Ohio, proprietor of the Lots and Lands shown and described by the foregoing Plat, in consideration of the benefits afforded, to the proprietor of Additions to Towns, by the State of Ohio, have authorized the laying off and plotting thereof, and do hereby give and grant to the public the Streets and Alleys described in said Plat, to be used as Public Highways forever. The said Lots, Streets and Alleys, to be called the Western Addition to the Town of De Graff.
 Daniel Melhorn

State of Ohio, Logan County, S.S.
 Be it remembered, that on the 15th day of April in the year of our Lord one thousand eight hundred and sixty seven, before me, the subscriber, a Notary Public, within and for said county, personally came Daniel Melhorn, the grantor in the foregoing conveyance, and acknowledged the signing and sealing thereof, to be his voluntary act and deed, for the uses and purposes therein mentioned.
 In witness whereof, I have hereunto subscribed my name and affixed my official seal, the year and day last above mentioned.

Received and recorded April 15th 1867
 John Shurs, Recorder.
 The State of Ohio, Logan County, S.S.
 I William Stough Recorder, do hereby certify that the above is a true copy of the Plat of Melhorn's Western Addition to the Town of De Graff, Logan County, Ohio as the same is recorded in Plat Book A Page 5 of the Plat records of said County.
 Witness my Official signature this 31st day of March A.D. 1896
 William Stough
 Recorder, Logan County, Ohio.

GREEN WOOD CEMETERY
DE GRAFF

Plat Cab. A, Slide 83



Location: This Cemetery is located in the S.E. corner of the N.E. quarter of Fractional Section No. 7, of Town No. 2 and Range No. 14 E.S.M.R. being the same ground conveyed by deed from John Murphy et al. for such purposes.

Notes: Entrance is 30 feet wide, Carriage ways 20, exterior walks and walks running E. & W. 10. Interior walks N. & S. 8 feet. The size of all lots are 18 X 32 feet except those whose dimensions are marked on Plat by Red Ink

Received and Recorded Oct. 19, 1861.

William Scherer, Recorder.

State of Ohio, Logan County, S.D.

I, William Stough, Recorder do hereby certify, that the above is a true copy of the Plat and Notes of the Green Wood Cemetery at De Graff Logan County, Ohio, as the same is Recorded in Volume 37 Page 641 of the Deed Records of said County.

Witness my official signature this 11th day of May A.D. 1896

*William Stough,
Recorder, Logan Co., Ohio.*

DE GRAFF INCORPORATION

Plat Cab. A, Slide 83



To the Honorable Commissioners of Logan County, Ohio.

We the undersigned petitioners and qualified voters of the Village of De Graff, in the County of Logan, and State aforesaid, ask your Honorable Body to grant us the privilege to incorporate and to become an incorporated Village, to be known by the name of the Incorporated Village of the Town of De Graff. The boundaries of said incorporated Village to be as follows: to wit: Beginning at a stone corner to Section Seven (7) Town Two (2) Range Fourteen (14) and Section Twelve (12) Town Three (3) Range Thirteen (13) and running thence South with Section line to the north side of the Mill Race; thence on the north side of said Race with the meanderings thereof to the North West corner of Lot No. One (1) in Boggs Addition to said Town of De Graff; thence with the South line of said Boggs Addition, to the road leading to Beer and Shiner mill; thence North with road, crossing the road between the Township of Vienna and Pleasant in the County aforesaid in a straight line through the land of A. J. Lippencott to the North line of the land of the said Lippencott; thence East with the South line of the land owned by the heirs of James Murphy esq. to the Section line; thence South on said Section line to the place of beginning, including all the Lots, Lands and appurtenances in the aforesaid boundaries and all which is included in the Map hereto attached. And we hereby appoint and authorize Aaron Mitchell, Joseph F. Hance, Daniel Strayer, William B. Metcalf and Ameliah Weller to act for us in prosecuting this our petition.

Petitioners names	Petitioners names	Petitioners names
Aaron Mitchell	George H. Metcalf	E. Armstrong
J. F. Hance	Frank Johnson	E. Baker
Daniel Strayer	John Connelly by request	John Hill
W. P. Metcalf	Albert Spowden by request	W. Weaver by request
A. Weller	Joseph Funk	B. F. O'Neal
Wm. Moore	Samuel M. Kiser	C. Fulmer
Benjamin Bretcher	Samuel W. Williams	Queen Locklin
Joseph Russell	W. A. Gill	Wm. W. Swain
G. E. Henderson	G. M. Lane	Wm. M. Strayer
Mathias Wolfe	Frank Keating	Wm. Wells
R. S. Lilobert	Michael Gonvic	Lewis M. Russell
E. W. G. Weston	Anthony Moring	Daasac Smith
John B. Ellis	James Murphy	John Howe
W. Lipp, by request	Wm. Smacker	Thomas H. Kern
John S. Spellman	Edward Heiskell	John M. Sparr
John J. Shiver	Michael Hanfin	Simon Fulmer
Wm. A. Galbreath	D. B. Tenney	G. W. Frick
Henry Gutter	B. B. Brookston	Ameliah Weller

Auditors Office, Logan County, Ohio
 Bellefontaine, May 19th 1864

The within petition and papers and map connected with it having been duly examined and considered by the Board of Commissioners of Logan County, it is hereby ordered that the incorporated Village as named and described in the within petition may be organized and the same is hereby ordered to be organized and entered of record as an incorporated Village.

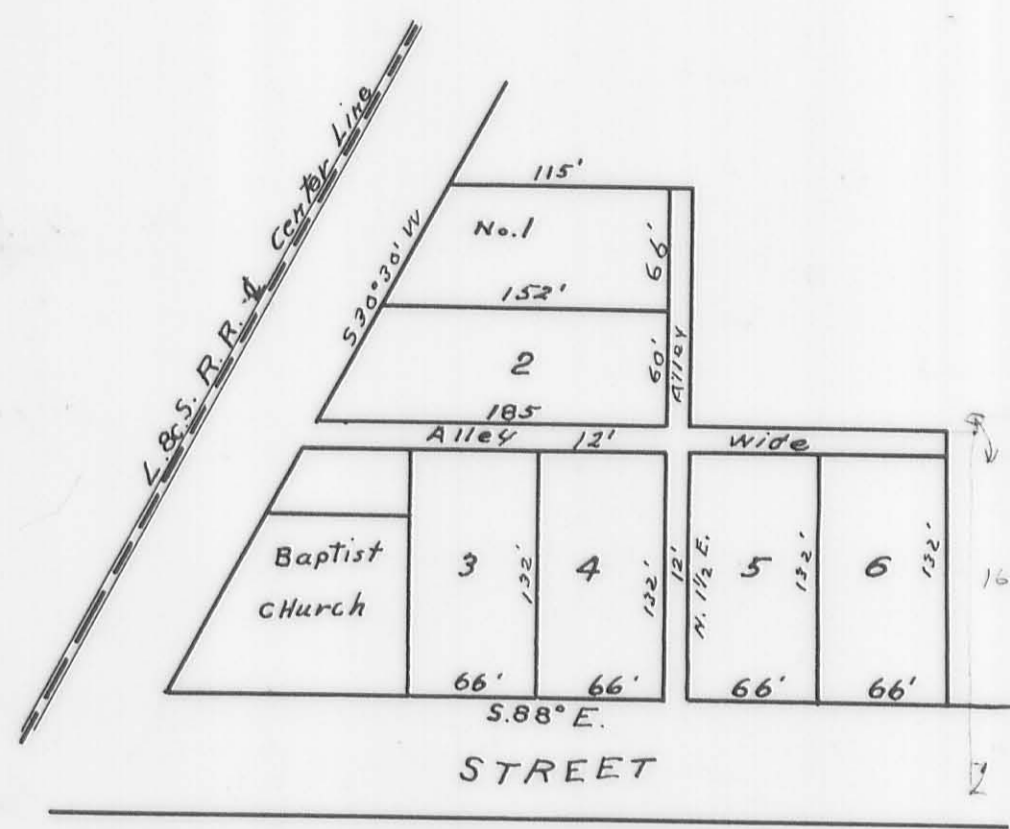
Received for record, May 19th 1864.
 and Recorded May 23rd 1864.
 John Sherr, Recorder, L. C. O.

Bentley Williams
 J. H. Pool
 G. S. Brooke
 Commissioners of L. C. O.

The State of Ohio, Logan County S. S.
 I, William Strough, Recorder in and for said County, do hereby certify that the above is a true copy of the Plat and proceedings in the matter of the incorporation of the Village of De Graff, Logan County, Ohio, as the same is recorded in Plat Book A, Page 6 of the Plat records of said County.

Witness my official signature this 18th day of May, in the year A. D. 1864.
 William Strough,
 Recorder Logan County, Ohio.

NEER ADDITION
DE GRAFF



I, the County Surveyor of Logan County, Ohio, do hereby certify that the foregoing plat is a correct representation of Neer Addition to the Town of De Graff in said County as by me surveyed & laid out on the 7th day of May A. D. 1867, at the instance of Jacob Neer, Proprietor, that the lots fronting on the Street, viz: 3, 4, 5 & 6 are 66 feet front by 132 feet deep, that No. 1 fronting on L. & S. R.R. is 66 feet wide 115 feet deep on the north side & 152 feet deep on the south side. That No. 2 is 60 feet wide and 185 feet deep on the north side and 185 feet deep on the south side as shown by the Plat: that the magnetic bearing of said Street is S. 88° E. of said Rail Road is S. 30 1/2° W. that the boundaries of said lots are parallel to & at right angles with said Street, that the alleys are 12 feet wide & located as shown by the Plat.

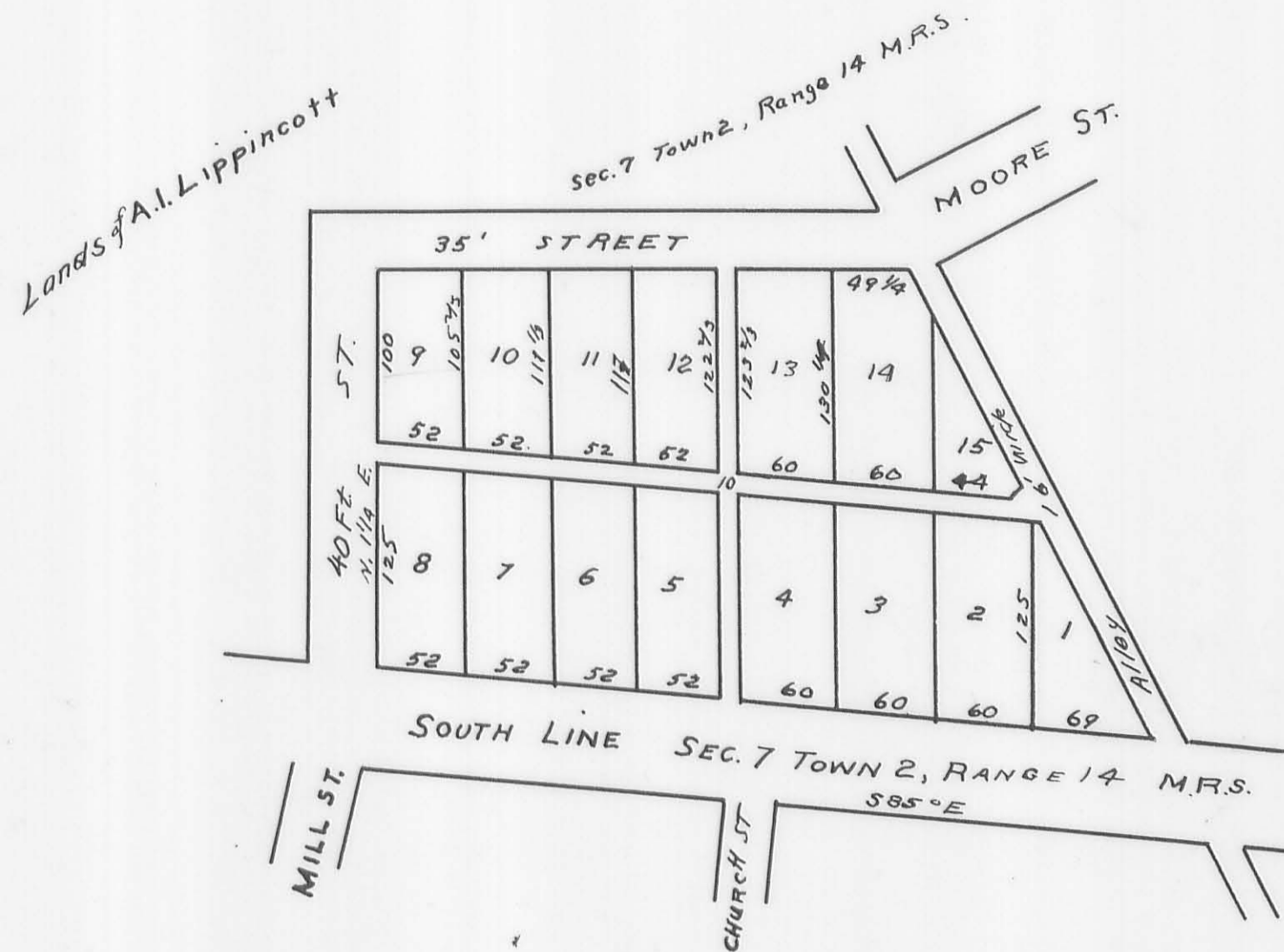
J. Duncan McLaughlin, S. & S.
Per R. B. Shan, Deputy, L. C. S.

Know all men by these presents, that Jacob Neer, of Logan Co., Ohio, Proprietor of the Lots & Land shown and described by the foregoing Plat, in consideration of the benefits afforded to the proprietors of Additions to Towns by the State of Ohio, have authorized the laying off and platting thereof, and do hereby give and grant to the public, the Streets and Alleys described in said Plat, to be used as public highways forever, said Lots & Alleys to be called Neer Addition to the Town of De Graff.

State of Ohio, Logan County, S. S.
Be it remembered that on the 29th day of June A. D. 1867 before me, the subscriber, a Notary Public within & for said County personally came Jacob Neer the grantor in the foregoing conveyance and acknowledged the signing and sealing thereof to be their voluntary act & deed, for the uses and purposes therein mentioned.
On witness whereof, I have hereunto subscribed my name and affixed my Official Seal, on the day and year last above mentioned.
Received and Recorded
June 29th, 1867.
John Shan, Recorder

State of Ohio, Logan County, S. S.
I, William Stough, Recorder in & for said County, do hereby certify that the above is a true copy of the Plat &c. of Neer Addition to the Town of De Graff, Logan County, Ohio, as the same is recorded in Plat Book A, Page 13, of the Plat Records of said County.
Witness my Official signature, this 1st day of April, 1896.
William Stough
Recorder, Logan County, Ohio.

LIPPINCOTT ADDITION
DE GRAFF



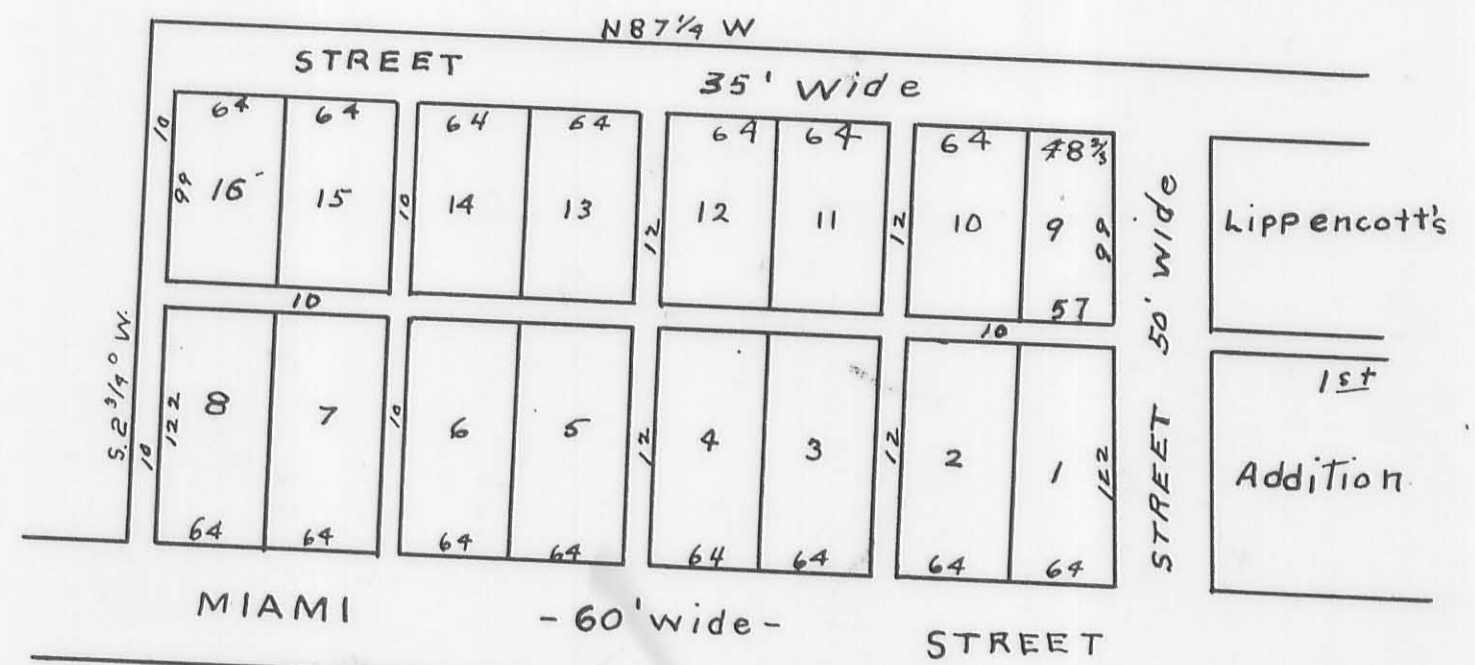
The above plat represents Lippincott's Addition to the Town of De Graff, surveyed by me, on the 23rd day of February 1870, from the lands of A. J. Lippincott, showing its connection with said Town. The length of the South line of the lots is 125 feet, the width being marked in feet on the South end of the same. The length of the north tier is variable, and is marked on the plat. The amount of land occupied by said lots, Streets & Alleys is 3 2/3 Acres taken from the lands of A. J. Lippincott, to the correctness of which I hereby certify.

John R. Long, Surveyor.
Know all men by these presents, that we Andrew J. Lippincott & Caroline Lippincott, wife of said Andrew J. Lippincott, of Logan County, Ohio, proprietors of the Lots and Land shown and described by the foregoing plat, in consideration of the benefits afforded to the proprietors of Additions to Towns by the State of Ohio, have authorized the laying off and platting thereof, and do hereby give and grant to the public the Streets and Alleys described in said Plat, to be used as public highways forever.
The said Lots, Streets and Alleys to be called Lippincott's Addition to the Town of De Graff.

In testimony whereof, we have hereunto set our hands and seals, this the 5th day of March, A. D. 1870
Signed & sealed in the presence of
E. C. Wilson
John S. Spellman
State of Ohio, County of Logan, S. S.
Before me John S. Spellman, a Justice of the Peace in and for said County, personally appeared before me, the above named Andrew J. Lippincott and Caroline Lippincott, wife of the said Andrew J. Lippincott, with acknowledged the signing and sealing of the foregoing conveyance to be their voluntary act and deed and the said Caroline Lippincott, being at the same time examined by me separately and apart from her said husband, and the contents of said instrument made known to her by me, she then declared that she did voluntarily sign, seal and acknowledge the same and that she is still satisfied therewith, this 5th day of March A. D. 1870
In witness my hand
Recorded April 15th 1870
J. B. Sweet, Recorder.

State of Ohio, County of Logan, S. S.
I, William Stough, Recorder, in and for said County, do hereby certify that the above is a true copy of the Plat &c. of Lippincott's Addition to the Town of De Graff, Logan County, Ohio, as the same is recorded in Plat Book A, Page 19 & 20 of the Plat Book Records of said County.
Witness my Official signature, this 1st day of April, A. D. 1896
William Stough
Recorder, Logan County, Ohio.

LIPPINCOTT ADDITION NO. 2 NEW NO 88
DE GRAFF



The undersigned County Surveyor of Logan County, Ohio hereby certify that the foregoing plat is a correct representation of Lippincott's Second Addition to the Town of De Graff, (outside Corporation) containing 3 7/8 Acres as surveyed by me and laid out on the 5th day of September A. D. 1876, at the instance of A. J. Lippincott, Proprietor. Said Addition is a part of fractional Section No. 7, T. 2. R. 14 M. R. S. in Pleasant Township and County of State aforesaid: said Addition is immediately West of Lippincott's 1st Addition and contains 16 Lots with the Streets and Alleys shown on plat. Lots 2, 3, 4, 5, 6, 7 & 8 are each 64 by 122 feet. Lots 10, 11, 12, 13, 14, 15 and 16 are each 64 by 99 feet. Lot 1 is 64 ft in front 57 feet at the Alley and 122 feet deep. Lot 9 is 48 3/4 feet on the 35 foot Street, 57 feet on the Alley and 99 feet deep. Street north to be 35 feet wide. The magnetic bearing of the line of the South end of said Lots is N. 87 1/4 W. The other boundaries of said Lots parallel and at right angles with said Course. The Alley running East and West is 10 feet wide. The two Alleys toward the East end are each 12 feet wide and the two Alleys toward the West end are each 10 feet wide; and are all shown by Plat.

M. H. M. Cornick,
Surveyor, Logan Co., Ohio.
Know all men by these presents: We Andrew J. Lippincott and Caroline Lippincott, wife of said Andrew J. Lippincott, of Logan County, Ohio, proprietors of Lots and Land shown and described by the foregoing Plat in consideration of the benefits afforded to proprietors of Additions to Towns by the State of Ohio, have authorized the laying out and platting thereof, and do hereby give and grant to the public the Streets & Alleys described in the said plat, to be used as public highways forever, said Lots, Alleys & Streets to be called Lippincott's Second Addition to the Town of De Graff.

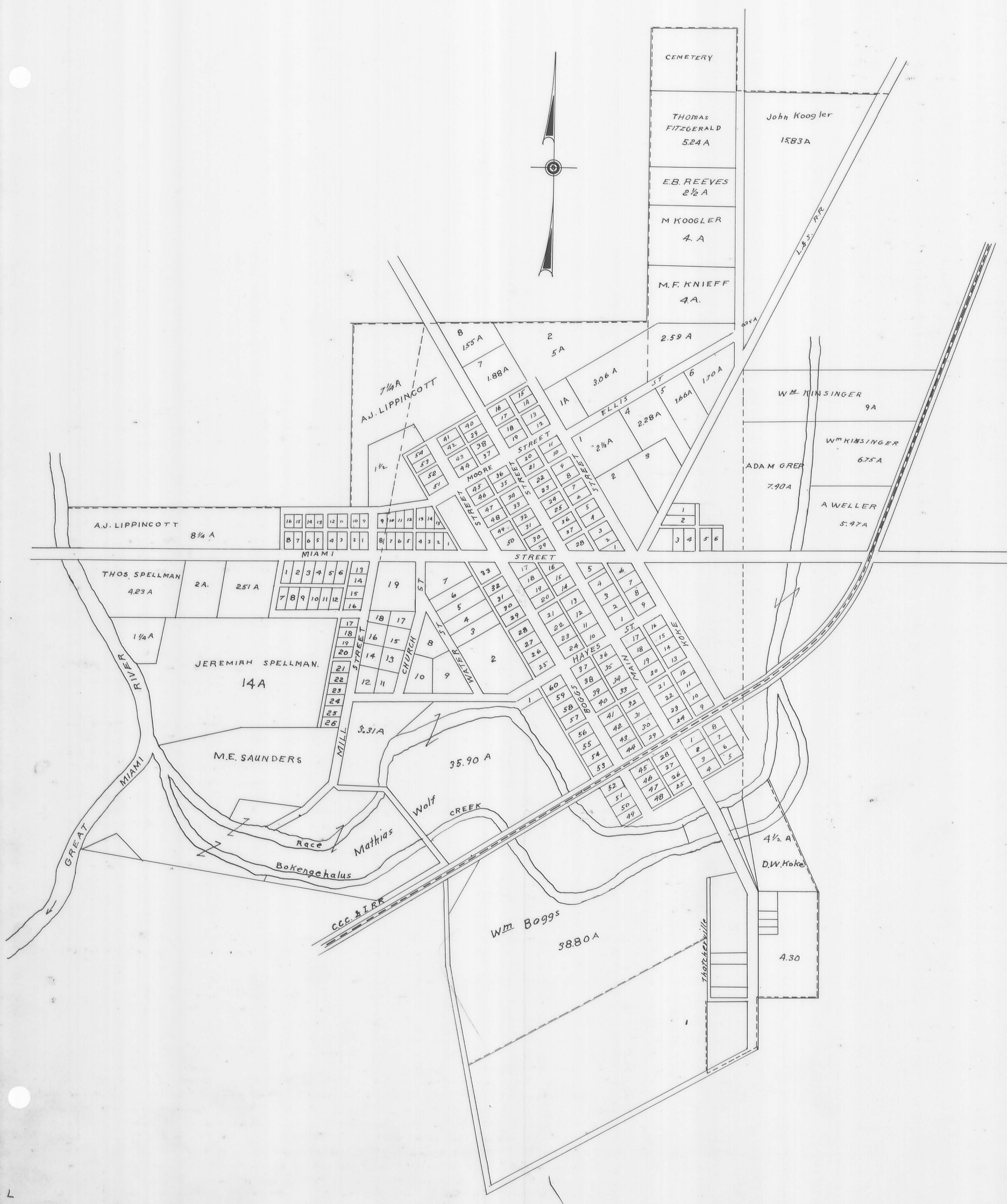
In testimony whereof we have hereunto set our hands and seals, this day of A. D. 1876
Signed & sealed in the presence of
A. J. Lippincott
Caroline Lippincott
Samuel Kinsinger
Geo. W. Sanders
State of Ohio, Logan County, S. S.
Be it remembered, that on this 12th day of September, A. D. 1876 before me the undersigned, Mayor of the incorporated Village of De Graff, Ohio, grantee Andrew J. Lippincott and Caroline Lippincott, who signed and sealed the within instrument of writing, acknowledged such signing and sealing.
In testimony whereof, I have hereunto set my hand and affixed the seal of the Corporation this day & year last above written.
George W. Sanders
Mayor

Resolved by the Council of the incorporated Village of De Graff, that proposed Second Addition of A. J. Lippincott to said incorporated Village with the donations of the Streets and Alleys of said Addition be and is hereby accepted for the purposes donated, and said Addition is hereby recorded and made a part of said incorporated Village.
De Graff, Ohio, September 12, 1876
I hereby certify that a regular meeting of the Council of the incorporated Village of De Graff, the proposed second addition to said incorporated Village by A. J. Lippincott, with the Streets & Alleys of the same was accepted and annexed to said incorporated Village on the petition of the said A. J. Lippincott. Filed for Record Sep 13th 1876
Recorded November 20th 1876
J. B. Sweet, Recorder.

State of Ohio, Logan County, S. S.
I, William Stough, Recorder, do hereby certify that the above is a true copy of the Plat &c. of Lippincott's Second Addition to the incorporated Village of De Graff, Logan County, Ohio, as the same is recorded in Plat Book A, Page 69 of the Plat Records of said County.
Witness my Official signature this 2nd day of April A. D. 1896.
William Stough,
Recorder, Logan Co., Ohio.

Plat Cab. A, Slide 85

DE GRAFF CORPORATION EXTENSION



Extension of the Corporation of De Graff.
 Bellefontaine, O., Sept. 4th 1877
 Auditors Office Logan Co., Ohio.

The Board of County Commissioners met pursuant to adjournment, James Robb, John Kinsinger & Henry Kelly being present and proceeded as follows: In the matter of the application of the Incorporated Village of De Graff to annex certain Territory. A petition signed and sealed, officially by J. W. Richards, Clerk and Hugh H. Barr, Mayor of the Incorporated Village of De Graff, setting forth that under an Ordinance of the Council duly and legally passed, certain Territory therein described was authorized to be annexed to said Village, was this day presented to the Commissioners who were in regular session, together with the description and Plat thereof, purporting to be accurately made. On motion the Commissioners ordered the said petition and accompanying papers to be filed in the Auditor's Office, subject to the inspection of parties interested and that Fifth (5) day of November 1877 to be filed for the day of hearing thereof, being not less than 60 days from the date of filing the same.

James S. Robb, President. John A. Stamba, Auditor.

Auditors Office, Logan County, Bellefontaine, O., Nov. 5th 1877. On the matter of the application of the Incorporated Village of De Graff, to annex certain Territory.

This being the day fixed by the Commissioners to hear the petition for the annexation of certain Territory to the said incorporated Village, and all evidence and remonstrance against the same and it appearing to the satisfaction of the Board, that there is no objection to said annexation; that the annexation of said Territory is proper and reasonable, and that the proceedings in relation to said annexation has been in all respects according to Law: It is ordered by unanimous agreement of the Board, that the annexation of the petition be granted and that the Territory therein described as sought to be annexed to said Incorporated Village be and is hereby shall be included in and constitute a part of said Incorporated Village.

Petition

To the Commissioners of Logan County, O. The Incorporated Village of De Graff having passed in due form of Law, an Ordinance providing for the annexation to said Village of the Territory described as follows: Beginning at the West side of the Pike at the N.W. corner of the Corporation near A. J. Lippincott's Thence N. 87 1/4 W. 6 7/10 Chains to a stake in the Township line, a Walnut Tree 10 in S 87 1/4 E. 86 feet distant, 2nd S 2 3/4 W. 11 5/10 Chains through said Lippincott's land to a stake at the north side of Moore Street, opposite the north end of an Alley in Lippincott's 2nd Addition: 3rd N. 87 1/4 W. with the north side of said Street and through lands of the said Lippincott's to a stake in the East bank of the Great Miami River: 4th with the meanderings of said River S. 13 E. 4 1/2 Chains to the East end of the Bridge, S. 27 1/2 E. 6 5/10 Chains to Thomas Spellman's southerly corner and 4th to the S. corner of Sarah A. Womersley's S. 22 1/2 E. R. 6 1/10 Chains and S. 6 E. 5 Chains to the S. corner of Jeremiah Spellman's land. S. 56 W. 6 5/10 Chains, and S. 22 1/4 E. 6 1/10 Chains to a Stake 13 feet N. of a Spruce Tree and southerly corner to lands of M. Wolfe: 5th S. 78 3/4 E. through lands of L. H. Gletcher and on the line between lands of said Gletcher and lands of said Mathias Wolfe, with a row of Willow 26 2/10 Chains to a stake 20 feet from the C. C. & O. R.R. ground a Sycamore 24 inch S. 24 W. 13 links distant: 6th N. 63 E. parallel with said Rail Road 7 7/10 Chains to a stake in the East side of the Mill Road: 7th with Mill Road S. 3 1/4 E. 9 Chains crossing said R.R. and S. 9 1/2 E. 2 7/10 Chains to a stake, the center of said Road: 8th N. 62 E. through William Boggs lands 23 1/2 Chains to a stake in the West side of an Alley in that portion so called: 9th S. 3 E. 12 3/10 Chains to the center of a turn pike S.W. corner to Nancy Wolfe's lot: 10th with said pike N. 62 E. 2 3/4 Chains to a stake and N. 2 1/2 E. 4 5/10 Chains to a corner, John Regans land: 11th S. 88 1/2 E. 5 3/10 Chains to Regans S.E. corner 12th N. 2 1/2 E. 9 2/10 Chains to a stake, said Regans N.E. corner: 13th through lands of A. W. Hoke N. 11 1/4 W. 12 8/10 crossing Creek to a stake in the South bank of Mill Race: 14th N. 13 3/4 E. 4 Chains, N. 5 1/2 E. 3 Chains and N. 24 1/4 E. 3 2/10 Chains all with East side of Mill Race, crossing the Bokengehalus Creek to a fence post in the East bank of said creek and in the line of the Rail Road ground: 15th with East line of Rail Road ground 15 Chains to the De Graff and Bellefontaine Turnpike and N. 25 E. 22 7/10 Chains to a stake in the Township line or a corner to Miami Township: 16th with Township line N. 87 1/4 W. crossing said Rail Road and lands of William Kinsinger and said Creek to a stake on the West side of the C. C. & O. R.R. bed: 17th S. 8 1/2 E. 17th with the line of John Koogler's land N. 31 1/4 E. 22 1/2 Chains to a stake, corner to lands of A. E. Gormy: 18th N. 87 1/4 W. 13 Chains to County Road: 19th N. 2 3/4 E. with East side of said Road 3 1/10 Chains to a stake, 20th N. 87 1/4 W. 58 links to the North end of the Cemetery Gate: 21st with the West side of said Road N. 2 3/4 E. 5 4/10 Chains to the N.E. corner of Cemetery lot: 22nd with North line of Lot N. 87 1/4 W. 7 7/10 Chains to the N.W. corner: 23rd S. 2 3/4 W. 26 Chains passing the S.W. corner of Cemetery lot at 6 7/10 Chains the South W. corner of Thomas Fitzgerald's lot at 12 3/10 Chains. The S.W. corner of E. B. Reeves lot at 15 7/10 and the S.W. corner of Mathias Koogler's lot at 20 7/10 Chains to a stake S.W. corner to F. M. Knieff's lot. S. 87 1/4 E. 20 1/10 Chains from the place of beginning comprising the territory to be annexed to the Town of De Graff, Logan Co., and State of Ohio. A copy of said Ordinance and accurate description of said Territory and Plat thereof is hereto attached. It is most respectfully petitioned by said Incorporated Village, that said Territory be annexed to said Incorporated Village, and that you take such steps as are required by Law to perfect the same.

John M. Richards, Clerk
 Hugh H. Barr, Mayor of Village

An Ordinance to annex certain Territory to the Incorporated Village of De Graff. Section 1st Be it Ordained by the Council of the incorporated Village of De Graff, that the following described be and is hereby authorized to be annexed to the Incorporated Village of De Graff, to wit: Section 2nd Beginning at the West side of the Pike at the N.W. corner of the old Corporation near A. J. Lippincott's Thence N. 87 1/4 W. 6 7/10 Chains to a stake in the Township line, a Walnut Tree 10 inches in diameter, S. 87 1/4 E. 86 feet distant. II. S. 2 3/4 W. 11 5/10 Chains through said Lippincott's lands, to a stake at the north side of Moore Street, opposite an Alley in Lippincott's second Addition: III. N. 87 1/4 W. with the north line of said Street and through lands of the said Lippincott's 26 2/10 Chains to a stake, in the East bank of the Great Miami River. IV. with the meanderings of said River S. 13 E. 4 1/2 Chains to the East end of the Bridge

S. 27 1/2 E. 6 3/4 Chains to Thomas Spellmans Sotherly corner, and 4 3/4 chains to the S. corner of Sarah A. Wagners Lot: S. 22 1/2 E. 2 3/4 and S. 6 E. 5 chains to the S. corner of Jeremiah Spellmans land (now the heirs of said Spellman) S. 50 W. 6 3/4 chains and S. 22 1/2 E. 6 3/4 chains to a stake 13 feet North of a Spruce tree and Sotherly corner to lands of M. Wolfe: I S. 78 3/4 E. through Land of L. H. Grotzler and on the line between the lands of said Grotzler and lands of Mathias Wolfe, with a row of 1/2 inch low 26 3/4 chains to a stake 20 feet from the C. & O. R.R. grounds, a Sycamore tree 24 inches S. 24 W. 13 links distant: VI N. 63 E. parallel with said Rail Road 7 3/4 chains to a stake, in the E. side of the mill road: VII with the mill road S. 7/4 E. 9 chains, crossing said R.R. and S. 7 1/2 E. 12 3/4 chains to a stone in the center of said road: VIII N. 6 1/2 E. through William Briggs land 23 1/2 chains to a stone on the west side of an Alley in Thatcherville, so called: IX S. 3 E. 12 3/4 chains to the center of the turnpike, S.W. corner to Nancy Jane Wolfes lot: X with said Pike, N. 62 1/2 E. 2 3/4 chains to a stone, and N. 2 1/2 E. 4 3/4 chains to a corner of John Pegans land (now occupied by the Widow) XI S. 88 1/2 E. 5 3/4 chains to said Pegans, S.E. corner: XII N. 2 1/2 E. 9 3/4 chains to a stone said Pegans N.E. corner: XIII through land of J. W. Koch, N. 1 1/4 W. 12 3/4 chains crossing creek to a stake in the South bank of Mill Race: XIV N. 13 1/2 E. 4 chains, N. 5 1/2 E. 3 chains and N. 24 1/4 E. 3 3/4 chains, all with the East side of the mill race crossing the Belingehalus creek to a fence post on the East bank of said creek and in the line of said Rail Road grounds: XV with the line of Rail Road grounds 10 chains to the old Gruff and Bellefontaine fire turnpike, and N. 20 E. 22 3/4 chains to a stake, in the Township line, or a corner to Miami Township: XVI with Township line N. 87 1/4 W. crossing said Rail Road and lands of Wm. Kinsinger and said creek to a stake on the L. & S. Rail Road bed. 17 3/4 chains. XVII with the line of John Kooglers land N. 3 1/4 E. 22 1/2 chains to a stone, corner to land of A. E. Gony. XVIII N. 87 1/4 W. 13 chains to a County Road. XIX, N. 2 3/4 E. with East side of said Road 3 1/4 chains to a stake: XX N. 87 1/2 W. 58 links to the Northern end of the Cemetery Gate way: XXI with the West side of said Road N. 2 3/4 E. 3 3/4 chains to the N.E. corner of Cemetery lot: XXII with North line of Cemetery lot N. 87 1/4 W. 7 3/4 chains to its N.W. corner: XXIII: S. 1/2 W. 26 chains passing the S.W. corner of Cemetery lot at 6 3/4 chains to the S.W. corner of Thomas Fitzgerald lot, at 12 3/4 the S.W. of E. S. Reese lot, at 15 3/4 and the S.W. corner of Mathias Kooglers lot at 20 3/4 chains to a stake, S.W. corner of F. M. Kneiffes lot 87 1/4 E. 20 3/4 chains from the place of beginning: Comprising the Territory sought to be annexed to the Town of Graft, in Logan County, and State of Ohio. Section 3rd Be it further Ordained, that Alexander E. Gony, is hereby appointed in behalf of this Incorporated Village of Graft, to prosecute the proceedings necessary to effect such Annexation, before the said Commissioners, and to do any and all acts necessary to effect such Annexation as may be required by Law. Section 5th This Ordinance to be in full force within 10 days after its publication.

J. M. Richards, Clerk of the Incorporated Village of Graft, Ohio, do hereby certify that the above, is a true copy of the original Ordinance, and that same was published in accordance with Law.

Jonathan Thatcher, do make solemn oath that the Ordinance of which attached is a copy was published for one week, on the 29th day of June A. D. 1877, in the Graft Banner a weekly paper of general circulation in the Incorporated Village of Graft in the County of Logan, and State of Ohio.

Notice of time of hearing petition for annexation of Territory, their Agent has presented her according to Law, a Station, to the Commissioners of said County, for the purpose of annexing Territory to said Village, viz: On the South side of said Village, a part of the Lands of William Briggs and all the Territory called Thatcherville, on the East of said Village, a part of the Lands of Daniel Koch, S. C. Koogler and others, on the North of said Village all the Territory lying between the old Corporation line and the Cemetery, including the Cemetery. On the West side of said Village what is known as Melhorns Addition, a part of the land belonging to A. E. Gony, M. Wolfe and others, all of which is more fully described on map and petition on file in the Auditors Office in said County and on the 5th day of November, A. D. 1877, at the Court House, in Bellefontaine, in said County, said Commissioners have set for hearing on said petition this September 8th 1877.

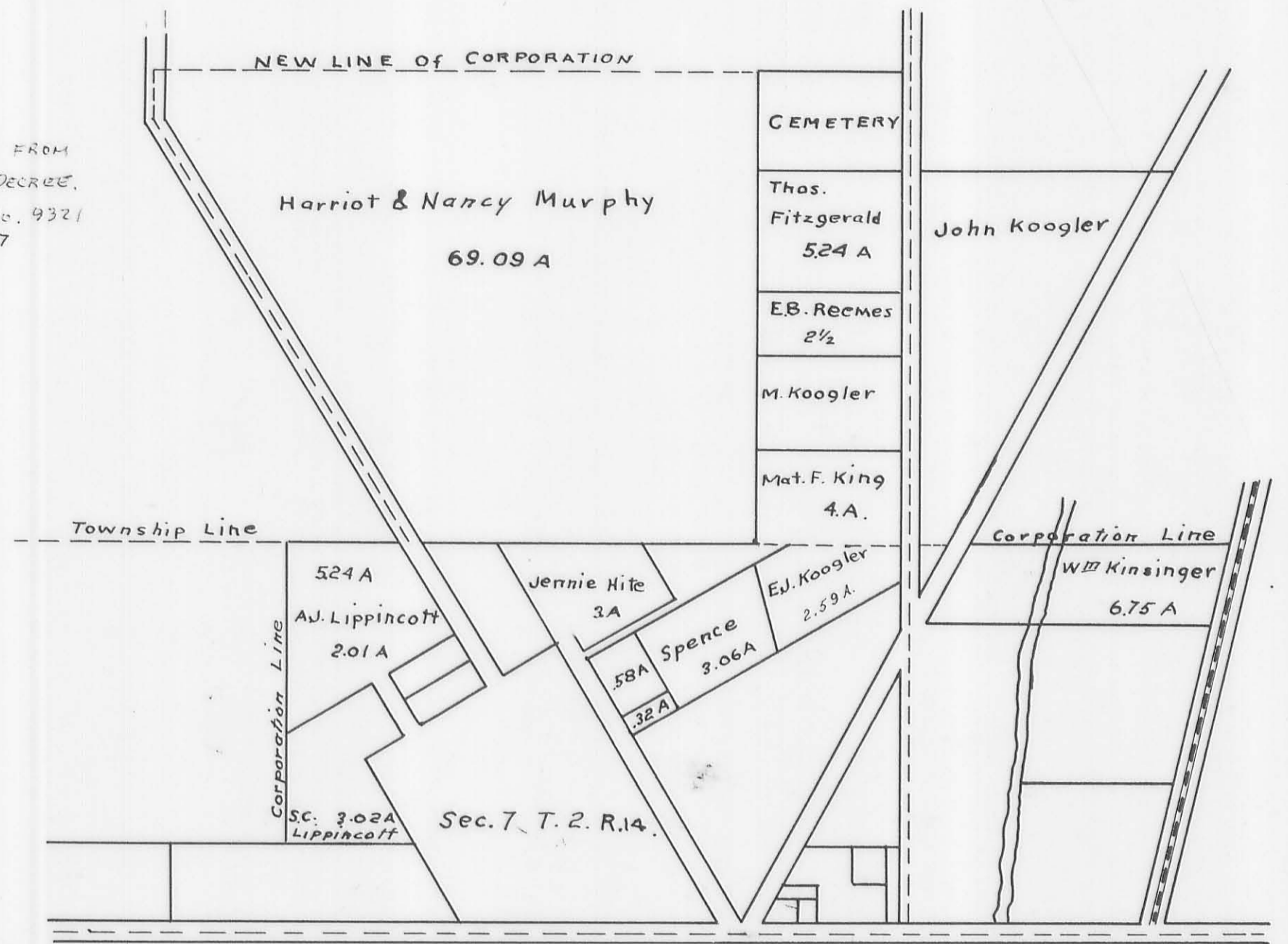
The State of Ohio, Logan County, S. S. Jonathan Thatcher, makes oath that he is the publisher of the Graft Banner, a News Paper printed in said County; that the notice of which, the annexed is a true copy, was for six consecutive weeks, published in said News Paper beginning on the 8th day of September A. D. 1877.

Auditors Office, Logan County, Bellefontaine, O. Nov. 21st 1877. John H. Stewart, Auditor. John H. Stewart, Auditor.

State of Ohio, Logan County, S. S. William Stough, Recorder of said County, do hereby certify that the above and foregoing is a true copy of the Plat and proceedings in regard to the matter of Annexation of certain Territory to the Incorporated Village of Graft, in the County of Logan, and State of Ohio, and the same is recorded in Plat Book A. Pages 78, 79 and 80 of the Plat Records of said County.

Witness my Official signature this 5th day of April A. D. 1896. William Stough, Recorder, Logan Co., Ohio.

NOTE: 54.09 AC. DETACHED FROM CORPORATION BY COURT DECREE. MARCH 14, 1905 - CASE NO. 9321 JOURNAL NO. 16 PAGE 397



Transcript of the matter of the Graft Corporation. The Board of County Commissioners and Pike directors met pursuant to adjournment: present J. M. Putnam, Edward Higgins and A. M. Mc. Cleve and Christie Williams Auditor and Clerk of the Board. Minutes of last meeting read and approved. Board then proceeded as follows.

In the matter of the Extension of the Graft Corporation. Statement filed setting forth that the Council of the Village of Graft, on the 24th day of June 1889, passed an Ordinance authorizing the annexation of said Corporation, of certain Territory, contiguous thereto and described in said statement a Plat being attached, and appointing W. Henry Huston, Solicitor of said Village as their Agent to prosecute the necessary proceedings, the petition of said Huston, as said Agent praying the Board to take such action as the Statute authorizes, accompanied said statement. On motion of Putnam and by unanimous vote of the Board, fixed Thursday November 7th 1889, at 10 O'clock, A.M. as the time for the hearing of said petition, and the Auditor instructed to notify said Huston of this action of the Board. On motion Board adjourned.

Auditors Office, Logan County, Bellefontaine, O. November 7th A. D. 1889. The Board of County Commissioners and Pike directors met pursuant to adjournment, present J. M. Putnam, Edward Higgins and A. M. Mc. Cleve, and Christie Williams Auditor and Clerk of the Board. Minutes of last meeting read and approved, Board then proceeded as follows.

In the matter of the extension of the Graft Corporation. This being the day heretofore fixed, for the hearing of the Council of the Village of Graft, Logan County, Ohio, filed heretofore and the proof of the setting up the required notices, having been filed, the same being attested by the oath of W. Henry Huston, that the proof of publication in the Graft Banner, attached by the applicant of Andrew B. Huston Publisher, and the Board having examined all the papers on file and having carefully considered, and being fully advised in the matter, having found that all the requirements of the Statute relating to this matter, have been fully complied with and that the prayer of the petition ought to be granted. On motion of Putnam and by unanimous vote of the Board, the year and days being called, it was ordered that the prayer of the petition be granted and the Extension asked for therein be and is hereby made and the Auditor was instructed to enter the proceedings herein upon the journal and to make the required transcript for the records. On motion Board adjourned.

Auditors Office, Logan County, Bellefontaine, Ohio, November 22 1889. Christie Williams County Auditor, within and for said County hereby certify that the foregoing is a true transcript of the proceedings in the matter of extension of Graft Corporation, with the petition, Plat & attached hereto and made part thereof. Witness my hand and Seal of Office this 22nd day of November A. D. 1889.

To the Board of County Commissioners of Logan County, Ohio. Gentlemen:

On the 24th day of June 1889 the rules being suspended, the Council of the Incorporated Village of Graft Logan County, Ohio, by a vote of a majority of the members elected thereto passed an Ordinance authorizing the Annexation to the said Village of Graft, Ohio, of the Territory contiguous thereto described as follows: Beginning at a stake, the North West corner of Cemetery and in the line of the Corporation of Graft and in Section No. Seven T. Two R. Fourteen: thence N. 86 1/2 W. 32 3/4 chains to a stake in the center of the Logansville and West Liberty Pike, from which a White Oak 10 inches diameter bears S. 80 1/4 E. 60 feet distant: thence with the center of said Pike S. 40 W. 2 3/4 chains to a stake, from which an oak 6 inches in diameter bears S. 65 1/4 W. 1 1/2 feet distant: thence with the center of said Pike, S. 26 1/2 E. 20 3/4 chains to an iron pin in the North line of the Corporation: thence with the said Corporation line S. 88 1/2 E. 17 3/4 chains to a stone S.W. corner to F. M. Kneiffes lot: thence N. 3 1/2 E. 26 chains to the place of beginning, containing the Territory sought to be annexed to Graft Ohio, and accurate Plat of which Territory to be annexed is hereto attached and made a part of this Petition. Said Ordinance also authorizes the undersigned

De Groff Territory Annexation Continued from preceding Page. who is solicitor of the corporation, to prosecute the proceedings necessary to affect said Annexation. wherefor by reason of the premises, the undersigned Solicitor of said Corporation, prays that your Honorable Body may take such action herein as is authorized by the Statutes.

W. H. Lay Huston, Solicitor of De Groff, Ohio.

Publisher Affidavit.

State of Ohio, Logan County, S.S. The undersigned being duly sworn, says he is one of the publishers of the De Groff Buckeye a newspaper published in De Groff and of general circulation in Logan County, Ohio and that the attached notice was published in the above named newspaper in the issues of September 6, 13, 20, 27 and Oct. 4 and 11 A.D. 1889

Sworn to before me and in my presence subscribed, this 12th day of October, A.D. 1889. Andrew B. Huston, Notary Public.

Legal Notice!

Notice is hereby given that on the 2 day of September, 1889. The Council of the Incorporated Village of De Groff Logan County, Ohio, by its Solicitor, filed its petition with the County Commissioners of Logan County, Ohio, praying for the extension of its corporate limits by the annexation of the territory contiguous thereto described as follows: to wit: In Logan County, Ohio, and beginning at a stake at the North West corner of the Cemetery and in the line of the Corporation of De Groff, Ohio, and in Section No. 7, Town 2, Range 14: Thence North 86 1/2 West 32 3/100 chains to a stake in the center of the Loganville and West Liberty Pike from which a White Oak 10 inches in diameter bears S. 86 3/4 E. 60 feet distant; thence with the center of said Pike South 4 West 2 3/100 chains to a stake, from which an Ash 6 inches in diameter bears S. 65 1/4 West 17 1/2 feet distant; thence with the center of said Pike South 26 1/2 East 26 8/100 chains to an iron pin in the north line of the Corporation; thence with said Corporation line South 88 1/2 East 19 1/100 chains to a stone South West corner to F. M. Kniff's Lot; thence North 3 1/2 East 26 chains to the place of beginning. Said petition will be for hearing by said Commissioners at the Office of the Auditor of Logan County, Ohio, on the 7th day of November A.D. 1889, at 10 o'clock A.M.

Legal Notice!

Notice is hereby given that on the 2nd day of September, 1889. The Council of the Incorporated Village of De Groff, Logan County, Ohio, by its Solicitor, filed its petition with the County Commissioners of Logan County, Ohio, praying for the extension of its corporate limits by the annexation of the territory contiguous thereto described as follows to wit: In Logan County, Ohio and beginning at a stake at the North West corner of the Cemetery and in the line of the Corporation of De Groff, Ohio and in Section No. 7, Town 2, Range 14: Thence North 86 1/2 West 32 3/100 chains to a stake in the center of the Loganville and West Liberty Pike from which a White Oak 10 inches in diameter bears S. 86 3/4 E. 60 feet distant; thence with the center of said Pike S. 4 West 2 3/100 chains to a stake, from which an Ash 6 inches in diameter bears South 65 1/4 West 17 1/2 feet distant; thence with the center of said Pike South 26 1/2 East 26 8/100 chains to an iron pin in the north line of the Corporation; thence with said Corporation line South 88 1/2 East 19 1/100 chains to a stone South West corner to F. M. Kniff's Lot; thence north 3 1/2 East 26 chains to the place of beginning. Said petition will be for hearing by said Commissioners at the Office of the Auditor of Logan County, Ohio, on the 7th day of November 1889, at 10 o'clock A.M.

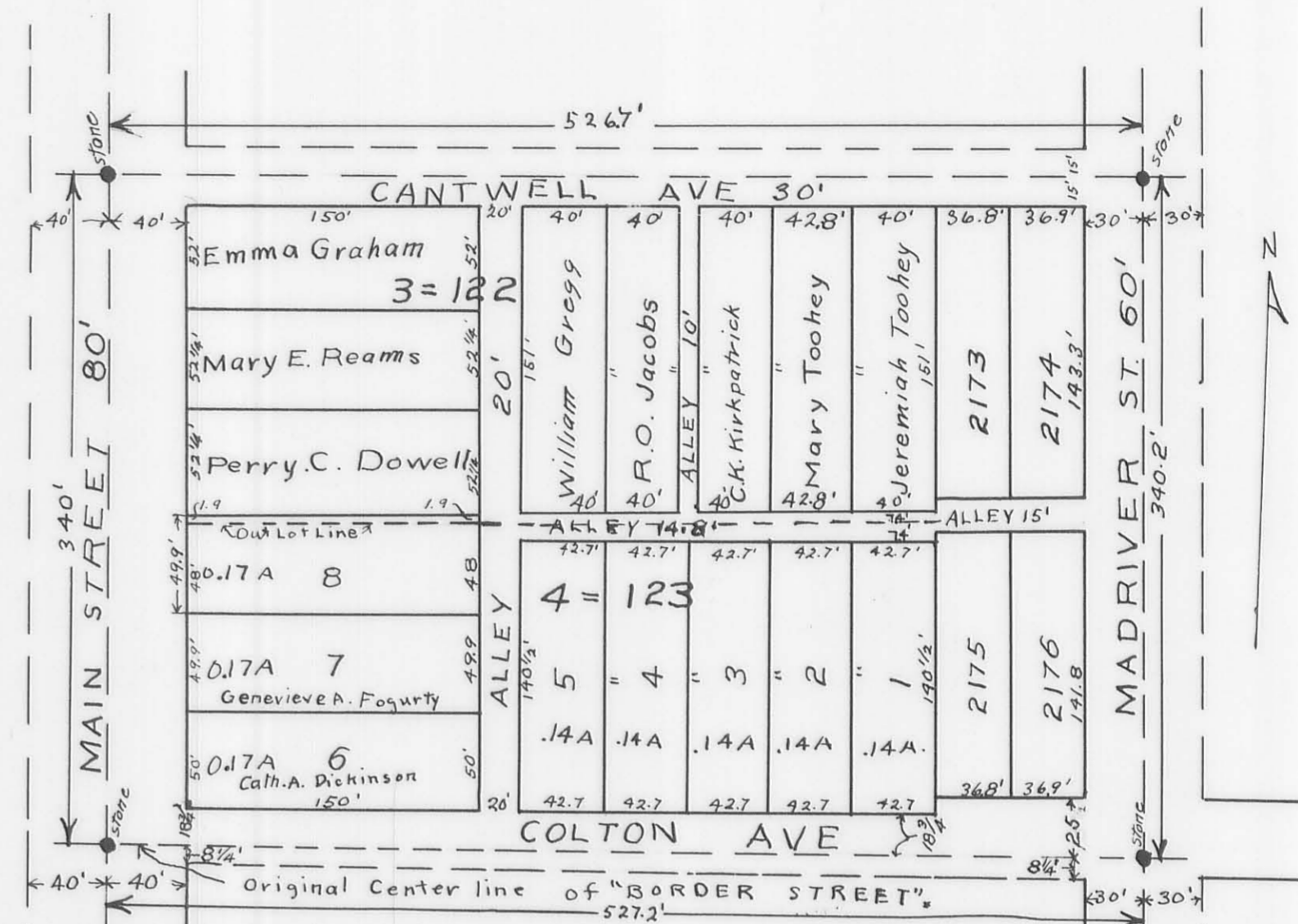
State of Ohio, Logan County S.S. W. H. Lay Huston being first duly sworn, says that more than thirty days before the 7th day of November, 1889, he as Solicitor of De Groff, Ohio, posted up in a conspicuous place, upon the land above described, a notice in writing of which the above is a true copy.

Sworn to before me and subscribed in my presence this 6 day of November, A.D. 1889. Olan S. Spellman, Justice of the Peace.

State of Ohio, Logan County, S.S. I, William Slough, Recorder in and for said County, that the above is a true copy of the Plat, proceedings &c, in the matter of Annexation of Territory to the Incorporated Village of De Groff, Logan County, Ohio, as the same is Recorded in Plat Book 'A' Pages 142, 143, 144 and 145 of the Plat Records of said County.

Witness my Official signature this 5th day of April A.D. 1890. William Slough, Recorder, Logan Co., Ohio.

PATRICK FOGARTY LOTS BELLEFONTAINE



I hereby accept and approve the above plat as correct.

Part of Out Lots 3 & 4 (old numbers 122 & 123) Mc Collochs Addition to City of Bellefontaine. Field Notes.

The "Fogarty Lots" herein shown are numbered consecutively from 1 to 8, and are of the dimensions in feet as shown on Plat to wit: Lots 1 to 5 front 42.7 feet on Colton Ave. and are 140 1/2 feet deep. Lot 6 fronts 50 feet on Main Street and extends 150 feet on Colton Avenue. Lots 7 and 8 each front 49 3/4 feet on Main Street and are 150 feet deep. Lot 8 has a front of 48 feet in "Out Lot" No. 4 and 1 1/2 in "But Lot" No. 3. The Alley 14 3/4 feet along the north end of Lots 1 to 5 is one half in each of the "But Lots" 3 and 4.

I hereby certify this Plat and field notes to be correct S. A. Buchanan, Surveyor

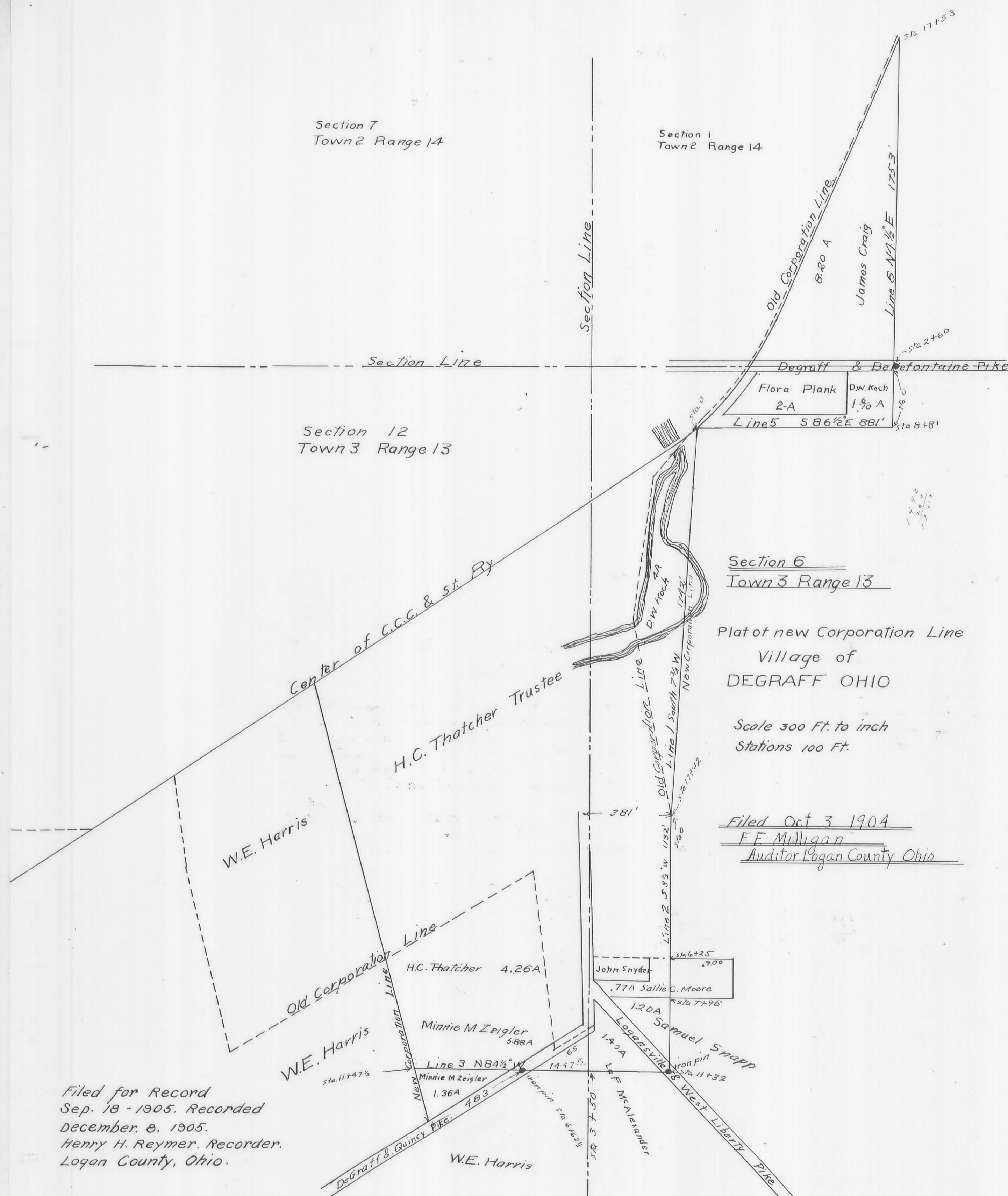
In witness whereof I have signed my name this 29th day of May A.D. 1915. Patrick J. Fogarty. Executed in the presence of John E. West, Katherine V. Dickinson.

State of Ohio, Logan County S.S. Be it remembered that on this 29th day of May A.D. 1915, personally appeared Patrick J. Fogarty the owner of the lands described herein and acknowledged the execution of the within instrument to be his voluntary act, for the use and purposes therein mentioned. In witness whereof I have hereunto affixed my notarial seal and subscribed my name officially this 29th day of May A.D. 1915. John E. West, Notary Public, Logan County, Ohio.

Filed for record June 4th 1915, at 10:30 O'clock A.M. Recorded July 25th 1915. Robert S. Lippincott, Recorder Logan County, Ohio.

Transfer unnecessary, June 4th 1915. G. S. Van Wert, Auditor, Logan Co., Ohio.

DE GRAFF CORPORATION EXTENSION



Section 6
Town 3 Range 13

Plat of new Corporation Line
Village of
DEGRAFF OHIO

Scale 300 Ft. to inch
Stations 100 Ft.

Filed Oct 3 1904
F.F. Milligan
Auditor Logan County Ohio

Filed for Record
Sep. 18 - 1905. Recorded
December 8, 1905.
Henry H. Reymor, Recorder,
Logan County, Ohio.

To the Commissioners of Logan County State of Ohio
The village of DeGraff Ohio, respectfully represents that by ordinance passed by its Council on the 10th day of August 1904 the following described territory was authorized to be annexed to said village: Beginning at a point where the old corporation line joins the C.C. & St. Ry R.R. east of the railroad bridge over the Bologachalas creek thence S 86° 1/2 E 881 feet thence North 4° 4' East 260 feet to an iron pin on the section line between Section 1 T 2 R 14 and Section 6 T 3 R 13 in the DeGraff and Bellefontaine pike; thence North 4° 4' degrees east 1493 feet to the old corporation line with the C.C. & St. Ry R.R. thence with the railroad to the place of beginning containing 820 Acres belonging to James Craig lying in Section 1 T 2 R 14 also 200 Acres belonging to Flora Plank 160 Acres belonging to D.W. Koch lying in S 6 T 3 R 13. Total area as shown on Buchanan's Plat. Also beginning at the place of beginning in the foregoing thence S 77° West 1742 feet to the intersection of the old corporation line, thence Northwesterly with the old corporation line to the place of beginning containing 400 Acres, belonging to D.W. Koch in Section 6 T 3 R 13 as shown on the plat.
Also beginning at the corner of the old corporation line where it intersects the N line of Sallie C. Moore's property at a point marked Station 6 plus 25 on the plat, thence South 3 and 1/2 degrees West 507 feet to a point marked Station 11 plus 32 on an iron pin in the Loganville and West Liberty pike; thence S 84° West 1147.5 feet crossing the section line between S 6 T 3 R 13 and S 12 T 3 R 13 at a point marked Station 3 plus 50 and intersecting an iron pin in the DeGraff & Quincy Pike; at a point marked Station 6 plus 62; at a point marked 11 plus 47 and 1/2; thence

Northerly to the old corporation line where it intersects the partition line between the W.E. Harris and the H.C. Thatcher trustee properties; thence continuing with the old corporation line to the place of beginning containing 050 A. belonging to John Snyder 077 A. belonging to Sallie C. Moore, 120 A. belonging to Samuel Snapp 140 A. belonging to M. Alexander lying in Section 6 T 3 R 13. Also 065 A. belonging to M. Alexander 426 A. belonging to H.C. Thatcher 588 A. belonging to Minnie M. Zeigler, lying in S 12 T 3 R 13. Total area 1466 acres as shown on the plat. A grand total of 3046 Acres.
And said Village respectfully petition that said territory may be annexed to said Village.
Said Council, by said ordinance, authorized said annexation to be made, and directed Charles Bretcher, Village Clerk to prosecute the proceedings necessary to effect such annexation; and this petition is filed in pursuance of said ordinance.
Your petition further represents that the foregoing petition contains an accurate description of the territory desired to be annexed, and that the Map or plat hereto annexed is a correct Map or plat of said territory
Village of DeGraff Ohio.
By Charles Bretcher,
Village Clerk.
Transcript of the part of the Proceedings of the Council of the village of DeGraff Ohio relating to the passage of an Ordinance to annex certain contiguous territory
Council Chamber DeGraff Ohio August 9th 1904
Council met in regular session Mayor Hress presiding.
At roll call the following members were present: Myers, Wm. Rexer, Hance and Pegan, Strayer and Wiegman, absent.
After the various committees were called and had reported the laws and ordinances committee introduced an

"Ordinance to annex certain contiguous territory"
Moved by Hance and seconded by Pegan that the ordinance to annex certain contiguous territory be placed on its first reading. Roll call was as follows:
Yeas: Myers, W. Rexer, Hance, and Pegan.
Nays: None. Motion declared carried.
Ordinance was then read in full by the Clerk.
After the transaction of other business, it was moved by Pegan and seconded by Hance that when we adjourn, we adjourn to meet Wednesday evening August 10, 1904 at 7:30 o'clock Motion carried.
Council then adjourned.
Council Chamber DeGraff Ohio August 10, 1904.
Council met in adjourned session. In the absence of Mayor Hress F.F. Pegan was chosen to preside.
At roll call the following members were present: Myers, Pegan, Strayer, Hance and Wiegman, the latter having been sworn in by the Mayor prior to the meeting of the Council. Rexer came in later.
Moved by Hance and seconded by Myers that the ordinance to annex certain contiguous territory be placed on its second reading.
Roll call was as follows:
Yeas: Myers, Strayer, Hance, Pegan, Wiegman and Rexer.
Nays: None. Motion declared carried. Ordinance was then read in full by Clerk. Moved by Hance and seconded by Rexer that the statutory rules requiring an ordinance to be read on three separate days be suspended and the ordinance to annex certain contiguous territory be placed on its third and final reading. Roll call was as follows:
Yeas: Myers, Strayer, Hance, Pegan, Wiegman and Rexer.
Nays: None. Motion declared carried. Ordinance was then read in full.
Moved by Strayer and seconded by Hance that the ordinance to annex contiguous territory be passed as read. Roll call was as follows:
Yeas: Myers, Strayer, Hance, Pegan, Wiegman and Rexer.
Nays: None. Motion carried and ordinance declared adopted.
DeGraff Ohio, October 3 1904

I hereby certify that the above is a true copy of that part of the Council proceedings relating to the passage of an ordinance to annex certain contiguous territory to the village of DeGraff Ohio.
Charles Bretcher
Village Clerk



An Ordinance ###
To annex certain contiguous territory.....
Be it ordained by the Council of the Village of DeGraff Ohio Section 1, that as the inhabitants of said Village generally desire to enlarge the corporate limits thereof by the annexation of the following contiguous territory viz: Beginning at a point where the old corporation line joins the C.C. & St. Ry R.R. east of the railroad bridge over the Bologachalas creek, thence S 86 and 1/2 degrees East 881 feet, thence North 4 and 1/2 degrees East 260 feet to an iron pin on the section line between Section 1 T 2 R 14 and Section 6 T 3 R 13 in the DeGraff and Bellefontaine Pike; thence North 4 and 1/2 degrees east 1493 feet to the old corporation line with the C.C. & St. Ry R.R.; thence with the Railroad to the place of beginning containing 820 Acres belonging to James Craig, lying in Section 1 T 2 R 14, also 200 Acres belonging to Flora Plank, 160 Acres belonging to D. W. Koch, lying in Section 6 T 3 R 13. Total area -- 1180 Acres as shown on Buchanan's Plat.
Also: Beginning at the place of beginning of the foregoing, thence south 7 and 1/2 degrees West, 1742 feet to the intersection of the old Corporation line; thence Northwesterly with the old corporation line to the place of beginning containing 400 Acres belonging to D.W. Koch in section 6 T 3 R 13, as shown on the plat.
Also: Beginning at the corner of the old corporation where it intersects the North line of Sallie C. Moore's property at a point marked Station 6 plus 25 on the Plat, thence South 3 and 1/2 degrees West 507 feet to a point marked Station 11 plus 32 on the Plat, at an iron pin in the Loganville and West Liberty Pike, thence North 84 and 1/2 degrees West, 1147.5 feet crossing the section line between Section 6 T 3 R 13, and Sec 12 T 3 R 13 at a point marked Station 3 plus 50 and intersecting an iron pin in the DeGraff and Quincy Pike at a point marked Station 6 plus 62 and 1/2 and ending at a point marked 11 plus 47 and 1/2; thence Northwesterly to the old Corporation line where it intersects the partition line between the W.E. Harris, and the H.C. Thatcher trustee properties; thence continuing with the old Corporation line to the place of beginning, containing 056 Acres belonging to John Snyder, 077 Acres belonging to Sallie C. Moore's, 120 Acres belonging to Samuel Snapp, 140 Acres belonging to M. Alexander, lying in Section 6 T 3 R 13; Also, 065 Acres belonging to M. Alexander, 426 Acres belonging to H.C. Thatcher, 588 Acres belonging to Minnie M. Zeigler lying in Section 12 T 3 R 13. Total area 1466 Acres as shown on the Plat A. Grand Total of 3046 Acres.
Said annexation is hereby authorized to be made and Charles Bretcher Village Clerk is hereby directed to prosecute the proceedings necessary to effect such an annexation.
Section 2 This Ordinance shall take effect and be in force from and after its passage and due publication
Passed this 10th day of August 1904.

Attest Charles Bretcher
Clerk of Village Council
I hereby certify that the Ordinance to annex certain contiguous territory was duly published in the DeGraff Bucky, a newspaper of general circulation in the village of DeGraff Ohio on the dates of August 12 and August 19 1904
Charles Bretcher
Village Clerk

In the matter of Application of the Village of DeGraff for an Extension of its Corporate Limits and Annexation of Territory Thereto

On this 3rd day of October A.D. 1904 came Charles Bretcher on behalf of the Village of DeGraff and presented a Petition for the annexation of Territory to said Village which said Petition the Board of Commissioners caused to be filed in the office of the County Auditor and fixed Monday December 12th 1904 at 10 o'clock A.M. as the time and the office of the County Auditor of Logan County Ohio as the place for hearing said Petition which time and place was communicated to the agent of the Petitioners said Charles Bretcher.

In the Matter of the Application for the Extension of the Corporate Limits of the Village of DeGraff Ohio.

On this 12th day of December A.D. 1904 this cause came on to be heard on the application of the Village of DeGraff filed herein on the 3rd day of October 1904, this being the day and hour selected by the Commissioners as the time and the office of the Auditor of Logan County Ohio as the place for a hearing on said petition as filled with the Auditor of Logan County Ohio thereupon said papers being submitted to the Board of County Commissioners, and on evidence heard by said Board, the Board finds that the agent of said petitioners to wit Charles Bretcher had caused the notice containing the substance of the petition and the time and place where the same would be heard to be published in the DeGraff Buckeye, a newspaper printed and of general circulation in the county for the period of six consecutive weeks to wit in the issues of October 14, 21st 28th and November 4th 11th and 18th 1904 and had caused a copy of the notice to be posted in a conspicuous place within the limits of the corporation and extension not less than six weeks prior to the time fixed for this hearing. Thereupon several persons interested appeared in person before said Board for the purpose of contesting the granting of the prayer of the Petition and the Board ordered that objections protests and contents should be filed in writing with the Auditor, and the hearing on said objections and contents was thereupon adjourned until Wednesday, January 18th 1905 at Ten o'clock A.M. at the office of the Auditor of Logan County Ohio.

In the matter of the application for the extension of the corporate limits of the Village of DeGraff Ohio.

Pursuant to the adjournment of December 12th 1904, this matter came on again to be heard at the office of the Auditor of Logan County Ohio at ten o'clock A.M. on the 18th day of January 1905 on the written protests and objection to said extension heretofore filed with said Auditor and at the same time came also Melinda Huston and made verbal objection thereto. And said protests and objections having been submitted to the Board of Commissioners on the evidence and statements of said parties concerned, whereupon this matter was further adjourned to the 27th day of February at the Auditor's office of said County at ten o'clock A.M. of said day.

Attest J.E. Mulligan Auditor and J.L. Matherson Commissioner Logan Co Ohio

Notice

In the matter of the extension of the corporate limits of the Village of DeGraff Ohio and the annexation of certain contiguous territory thereto.

Notice is hereby given that at a regular meeting of the Board of Commissioners of Logan County Ohio held on the third day of October, 1904 a petition was presented by the Village of DeGraff Ohio by its duly authorized Agent praying that the following territory be annexed to said village:

Beginning at a point where the old corporation line joins the railroad bridge over the Bobingehalas Creek thence south 86 and 1/2 degrees east 89 feet; thence north 44 degrees east 26 feet to an iron pin on section line between Section 1, T. 2, R. 14 and Sec 6, T. 3, R. 13 in the DeGraff and Bellefontaine pipe, thence north 7 and 1/4 degrees east 1443 feet to the old corporation line with the Cleveland, Cincinnati, Chicago & St. Louis Railway, thence with the railroad to the place of beginning containing 820 acres belonging to James Craig lying in Section 1, T. 2, R. 14, also 2 acres belonging to Hord Plank; 160 Acres belonging to R. W. Koch lying in Section 6, T. 3, R. 13. Total area 11,80 acres as shown on Buchanan's plat.

Also beginning at the place of beginning of the foregoing, thence south 7 and 3/4 degrees west 1742 feet to the intersection of the old corporation line, thence northerly with the old corporation line to the place of beginning containing 4 acres, belonging to R. W. Koch in section 6, T. 3, R. 13, as shown on the plat. Also beginning at the corner of the old corporation where it intersects the north line of Sallie C Moore's property at a point marked Station 6 plus 25 on the plat, thence south 3 and 1/2 degrees west 507 feet to a point marked station 11 plus 32 on the plat at an iron pin in the Loganville and West Liberty pipe, thence north 89 and 1/2 degrees west 1147.5 feet crossing the section line between section 6, T. 3, R. 13, and section 12, T. 3, R. 13, at a point marked Station 3 plus 50 and intersecting an iron pin in the DeGraff and Quincy pipe at a point marked Station 6 plus 62 and 1/2 and ending at a point marked 11 plus 47 and 1/2.

Thence northerly to the old corporation line where it intersects the partition line between W.E. Harris and H.C. Thatcher. Single properties thence continuing with the old corporation line to the place of beginning containing 50 Acres belonging to John Snyder, 77 Acres belonging to Sallie C Moore, 120 Acres belonging to Samuel Snapp, 140 Acres belonging to F.M. Alexander lying in section 6, T. 3, R. 13.; also .65 acres belonging to S. M. Alexander, 42.6 Acres belonging to H. C. Thatcher. 588 Acres

belonging to Mamie M. Geigler lying in Section 12 T 3 R 13. total area 14.66 acres as shown on the plat. A grand total of 30.96 acres. Said Board of Commissioners thereupon selected the 12th day of December, 1904, at 10 o'clock A.M. as the time and the office of the Auditor of Logan County Ohio as the place for a hearing on said petition and filed said petition with said Auditor of Logan County Ohio for reference and inspection of all parties concerned.

Village of DeGraff by Charles Bretcher. I hereby certify that the above notice was duly published in the DeGraff Buckeye a newspaper of general circulation in the issues of October 14, 21, 28, and November 4, 11, and 18 1904

State of Ohio Logan County ss. Charles Bretcher being sworn says that a copy of the within notice was duly published in the DeGraff Buckeye a newspaper of General Circulation in the Village of DeGraff and in the County of Logan in the issues of October 14, 21, 28, and November 4, 11, and 18 1904. Sworn to and subscribed before me by said Charles Bretcher this 12th day of December 1904.

In the matter of the application for the extension of the corporate limits of the Village of DeGraff Ohio.

Pursuant to the adjournment of December 12th 1904, this matter came on again to be heard at the office of the Auditor of Logan County Ohio at ten o'clock A.M. on this 18th day of January 1905 on the written protest and objections to said extension heretofore filed with said Auditor and at the same time came also Melinda Huston and made verbal objection thereto. And said protests and objections having been submitted to the Board of Commissioners on the evidence and statements of said parties concerned, whereupon this matter was further adjourned to the 27th day of February at the Auditor's Office of said County at ten o'clock A.M. of said day.

Auditor's Office Logan County Ohio February 27th 1905 10 o'clock A.M. In the matter of the application for the extension of the corporate limits of the Village of DeGraff Ohio.

Pursuant to the adjournment of January 18th 1905, the matter was again before the Board for its action on the objections and protests filed against said extension and the said Board having considered the same and ruled each and all of said objections and protests excepting James Craig's objection. As to the objection of said James Craig it is ordered by the Board that the said petition be and it is hereby granted permission to file an amendment to its said petition in so far as it describes the land of said James Craig affected by said extension proceedings and for the purpose of permitting said petition to prepare and file said amendment, this cause is adjourned to April 17th 1905 at ten o'clock A.M. at the Auditor's Office Logan County Ohio.

Attest J.E. Mulligan Auditor and J.L. Matherson Commissioner Logan Co Ohio

To the Commissioners of Logan County State of Ohio:

Now come the Village of DeGraff Ohio and by leave of the Board of County Commissioners of said Logan County Ohio presents this its amendment to its petition for an extension of the corporate limits of the Village of DeGraff Ohio and submits this amended description of the territory authorized to be annexed to said Village as amended by leave of said Board.

Beginning at a point where the old corporation line joins the Bellefontaine R.R. east of the railroad bridge over the Bobingehalas Creek thence S 86 and 1/2 degrees east 77 881 feet, thence North 7 and 1/4 degrees west 260 feet to an iron pin on the section line between section 1, T. 2, R. 14, and section 6, T. 3, R. 13, in the DeGraff and Bellefontaine pipe, thence north 4 and 1/4 degrees east (1493) to the old corporation line with the Bellefontaine & St. L. R.R.; thence with the railroad to the place of beginning containing 820 acres belonging to James Craig lying in Section 1, T. 2, R. 14. Excepting therefrom the following commencing at a point in the center of the DeGraff and Bellefontaine Pipe where the new survey lines leave the lands of R. W. Koch crossing the pipe north to and on east line of James Craig; thence west with center of said pipe 29 rods; thence north 4 1/2 east to the old corporation line thence with the old corporation line northeasterly until it intersects said proposed new corporation line; thence south with said proposed new corporation line to the beginning.

Also 200 acres belonging to Hord Plank (Melinda Huston) 160 Acres belonging to R. W. Koch, lying in section 6, T. 3, R. 13. Total area 11,80 acres as shown on Buchanan's plat.

Also beginning at the place of beginning in the foregoing thence south 7 and 3/4 degrees west 1742 feet to the intersection of the old corporation line; thence northerly with the old corporation line to the place of beginning containing 4.00 Acres, belonging to R. W. Koch in section 6, T. 3, R. 13, as shown on the plat.

Also beginning at the corner of the old corporation line where it intersects the north line of Sallie C Moore's property at a point marked Station 6 plus 25 on the plat; thence south 3 and 1/2 degrees west 507 feet to a point marked Station 11 plus 32 on the plat, at an iron pin in the Loganville and West Liberty Pipe; thence north 89 and 1/2 degrees west 1147.5 feet crossing the section line between section 6, T. 3, R. 13, and section 12, T. 3, R. 13, at a point marked Station 3 plus 50 and intersecting an iron pin in the DeGraff and Quincy Pipe at a point marked station 6 plus 62 and 1/2 and ending at a point marked 11 plus 47 and 1/2.

thence northerly to the old corporation line where it intersects the partition line between W.E. Harris and the H.C. Thatcher trustee properties; thence continuing with the old corporation line to the place of beginning containing a 50.6 acre belonging to John Snyder 277 acre belonging to Sallie C Moore, 120 Acres belonging to Samuel Snapp, 140 Acres belonging to F.M. Alexander lying in Section 6, T. 3, R. 13.; Also .65 acres belonging to S. M. Alexander, 42.6 Acres belonging to H. C. Thatcher 588 Acres belonging to Mamie M. Geigler lying in section 12, T. 3, R. 13. Total area 14.66 acres as shown on the plat.

And said village respectfully petitions that said territory may be annexed to said village.

And council by ordinance authorized said annexation to be made and directed Charles Bretcher Village Clerk to prosecute the proceedings necessary to affect such annexation; and this amendment to petition is filed in pursuance of said ordinance and direction.

Your petition further represents that the foregoing amendment to said petition contains an accurate description of the territory desired to be annexed, and that the map or plat hereto annexed is a correct map or plat of said territory

Village of DeGraff Ohio. By Charles Bretcher

Auditor's Office Logan County Ohio, April 17th 1905 10 o'clock A.M. In the matter of the Application for the Extension of the corporate limits of the Village of DeGraff Ohio.

Pursuant to the adjournment of February 27th 1905, this matter again came before the Board of Commissioners and was submitted to it on the amended petition filed herein by the petitioner pursuant to the leave granted heretofore. And said amended petition plat and filings in said proceeding having been carefully examined by the Board of County Commissioners the said Board find that said petition and said amended petition contain all the matters required by statute for said extension that its statements are true that the limits of the proposed extension of said corporation are accurately described and that the same are not unreasonably large or small, that the map or plat filed therewith is accurate, that

have been given as required and it seeming and appearing to said Board of Commissioners right that the prayer of the said petition and amended petition should be granted. It is ordered by said Board of Commissioners that the prayer of said petition as amended by said amended petition be granted and that this order therefor be entered in the Journal of this Board and that a certified transcript thereof signed by a majority of this Board be delivered together with said petition and amended petition said map and other papers on file relating to said matter, to be Recorded of Logan County Ohio, at the earliest time practicable by the Auditor of said County for the purpose of filing said transcript and other papers in the Office of said Recorder of said Logan County Ohio for a period of sixty days from the date of said filing at the expiration of which said time unless he shall have been enjoined as provided by law he shall make a record of said petition, amended petition transcript and map in the proper book of record in his office and preserve in his office the original papers so ordered to be delivered herein to him certifying thereon that the transcript, petition and map are properly recorded after which the said recorder shall make and certify under his official seal two transcripts of said record one of which he shall forward to the Secretary of State and the other deliver on demand to the Agent of said petitioners with a certificate thereon that a duplicate has been forwarded to the secretary of State.

It is further ordered that the said Auditor and the said Recorder shall certify the costs of said transcripts and of these proceedings to the council of the Village of DeGraff Ohio

J.L. Matherson J.E. Straw Commissioners of Logan Co Ohio

Attest J.E. Mulligan Auditor

I hereby certify that the foregoing is a true and correct copy of the Plat Petition Amended Petition and Transcript of the Extension of the Corporate limits of the Village of DeGraff Ohio.

Benny H. Reymore Recorder Logan Co Ohio

The original of this page is blank or missing.

RICHESON ADDITION -- BELLEFONTAINE

Plat Cab. A, Slide 91

Surveyors Certificate

The annexed Plat is a correct representation of Richeson Addition to Bellefontaine, Ohio, as surveyed and platted by me Jan. 24-27, 1906 Harry S. Gaffney Surveyor.

Acceptance

The annexed Plat was adopted by ordinance as an Addition to the City of Bellefontaine, State of Ohio. Said ordinance was passed by the Council at a regular meeting on the 24th day of September, A. D. 1912.

Walker Prall Mayor. J. R. Fawcett Clerk. N. W. Slicer Pres. Council.

Auditor Logan County, Ohio

The within Lots transferred the 30th day of September A. D. 1912. J. S. Van Hise Auditor Logan Co., Ohio.

Recorder's Office Logan County, Ohio

Received for record at 10 o'clock P.M. on the 12th day of October A. D. 1912. Recorded November 23rd 1912

Know all men by these presents: that we the undersigned Proprietors of Richeson Addition to the City of Bellefontaine, State of Ohio, do hereby certify, that the annexed Plat is a true representation of said Addition as surveyed and platted for us and under our direction, by Harry S. Gaffney and that we do hereby dedicate to the Public use and convenience forever the Streets and Alleys as the same are shown on said Plat.

In witness whereof, the Sarah U. Richeson, Widow, Carrie A. Richeson Josephine Richeson unmarried, Martha R. Couch and Carl B. Couch her husband, John L. Richeson and Mabel F. Richeson his wife, Thomas Beynon and Elizabeth Beynon his wife, Bret Weiner and Nellie A. Weiner his wife, have hereunto set their hands this day of August in the year of our Lord, One Thousand Nine Hundred and Twelve.

State of Ohio, County of Franklin, S.S.

Be it remembered that on the 16th day of August in the year of our Lord One Thousand Nine Hundred and Twelve before me the subscriber a Notary Public in and for said County, personally came Josephine Richeson the signer to the foregoing dedication and acknowledged the signing thereof to be her voluntary act, for the uses and purposes therein mentioned, in testimony whereof I have hereunto subscribed my name and affixed my official seal on the day and year last aforesaid.

Seal

Charles B. Hunter Notary Public in and for Franklin County, O.

Signed and acknowledged in presence of us

Erney R. Hill Edward K. Campbell Eliza B. Couch (not signature) Mary Myers Charles B. Hunter (not signature) Juliet C. Hazeltine Richeson B. Spora Lundgren Pearl Heiser Blair A. Sinskeep

Sarah U. Richeson Carrie A. Richeson John L. Richeson Mabel F. Richeson Martha R. Couch Carl B. Couch Josephine Richeson T. Beynon Elizabeth Beynon Bret Weiner Nellie A. Weiner

State of Ohio, Logan County, S.S.

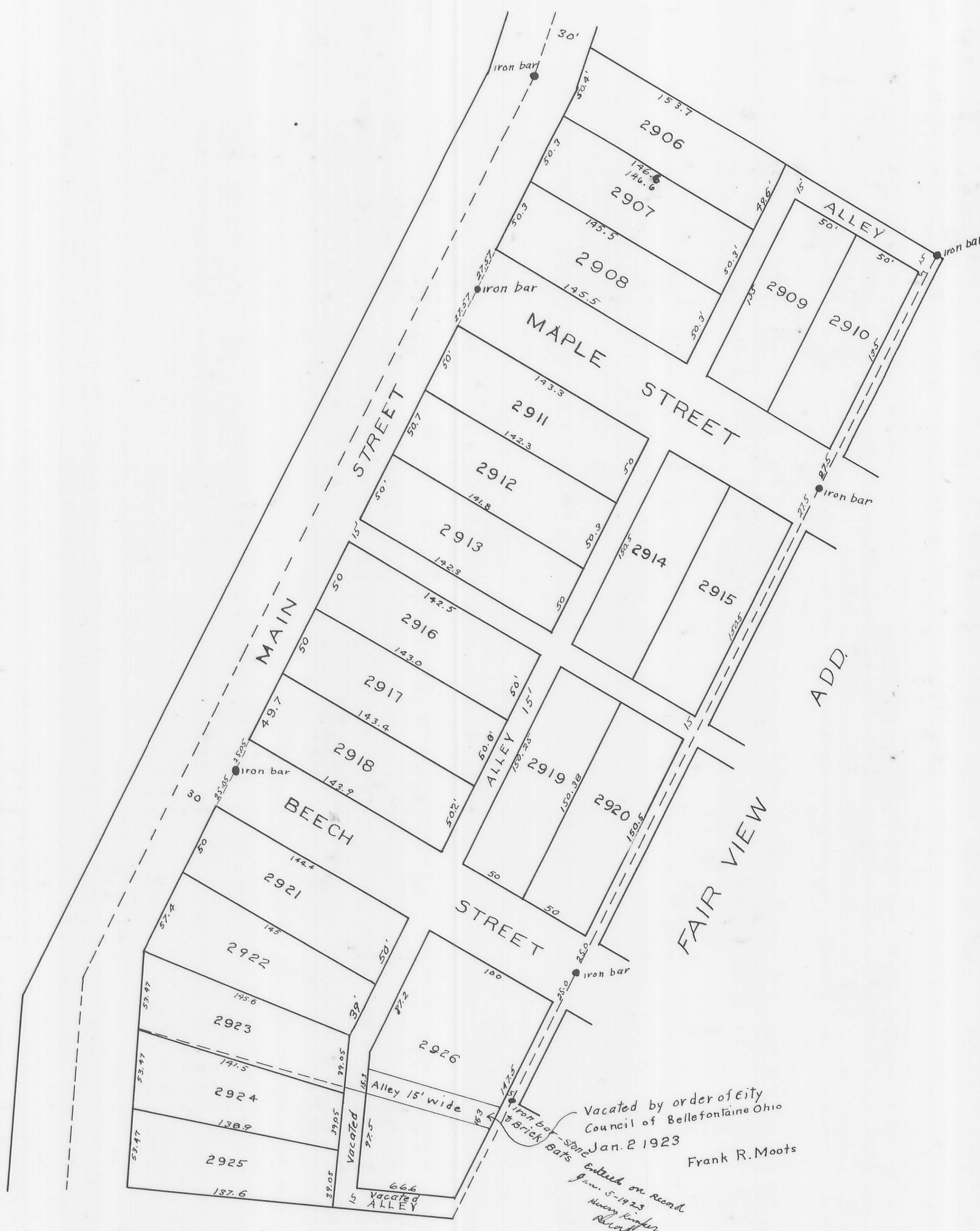
Be it remembered that on the 18th day of August in the year of our Lord One Thousand Nine Hundred and Twelve, before me the subscriber a Notary Public in and for said County, personally came Sarah U. Richeson, Carrie A. Richeson, John L. Richeson, and Mabel F. Richeson his wife, Thomas Beynon and Elizabeth Beynon his wife, Bret Weiner and Nellie A. Weiner his wife the signers of the foregoing dedication and acknowledged the signing thereof to be their voluntary act, for the uses and purposes therein mentioned. In testimony whereof I have hereunto subscribed my name and affixed my official seal, on the day and year last aforesaid.

Edward K. Campbell Notary Public in and for Logan County, Ohio.

State of Ohio, Defiance County, S.S.

Be it remembered, that on the 12th day of August in the year of our Lord One Thousand Nine Hundred and Twelve, before me the subscriber, a Notary Public in and for said County, personally came Martha R. Couch and Carl B. Couch her husband and Carrie Richeson, the signers of the foregoing dedication and acknowledged the signing thereof to be their voluntary act for the uses and purposes therein mentioned. In testimony whereof, I have hereunto subscribed my name and affixed my official seal on the day and year last aforesaid.

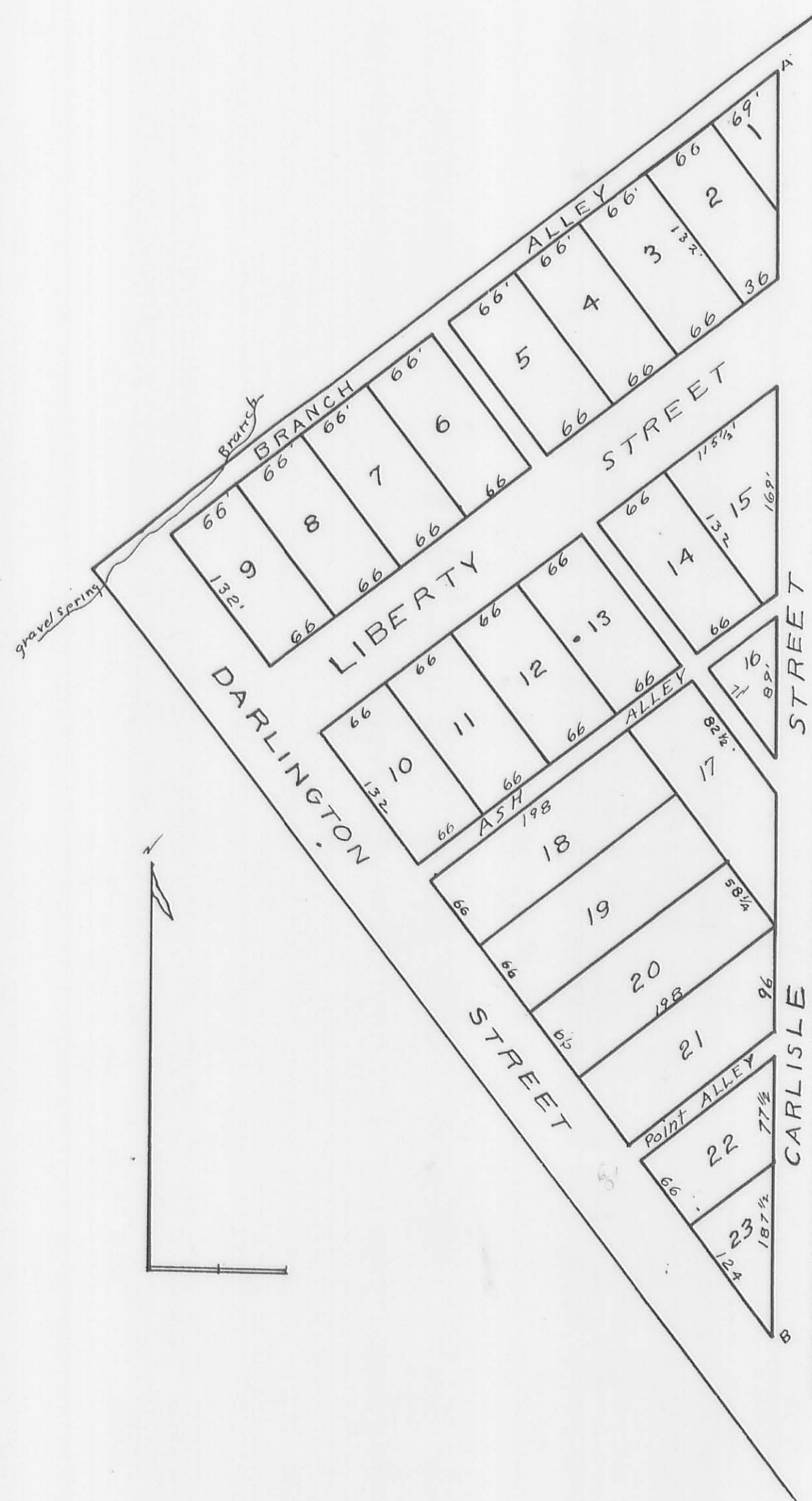
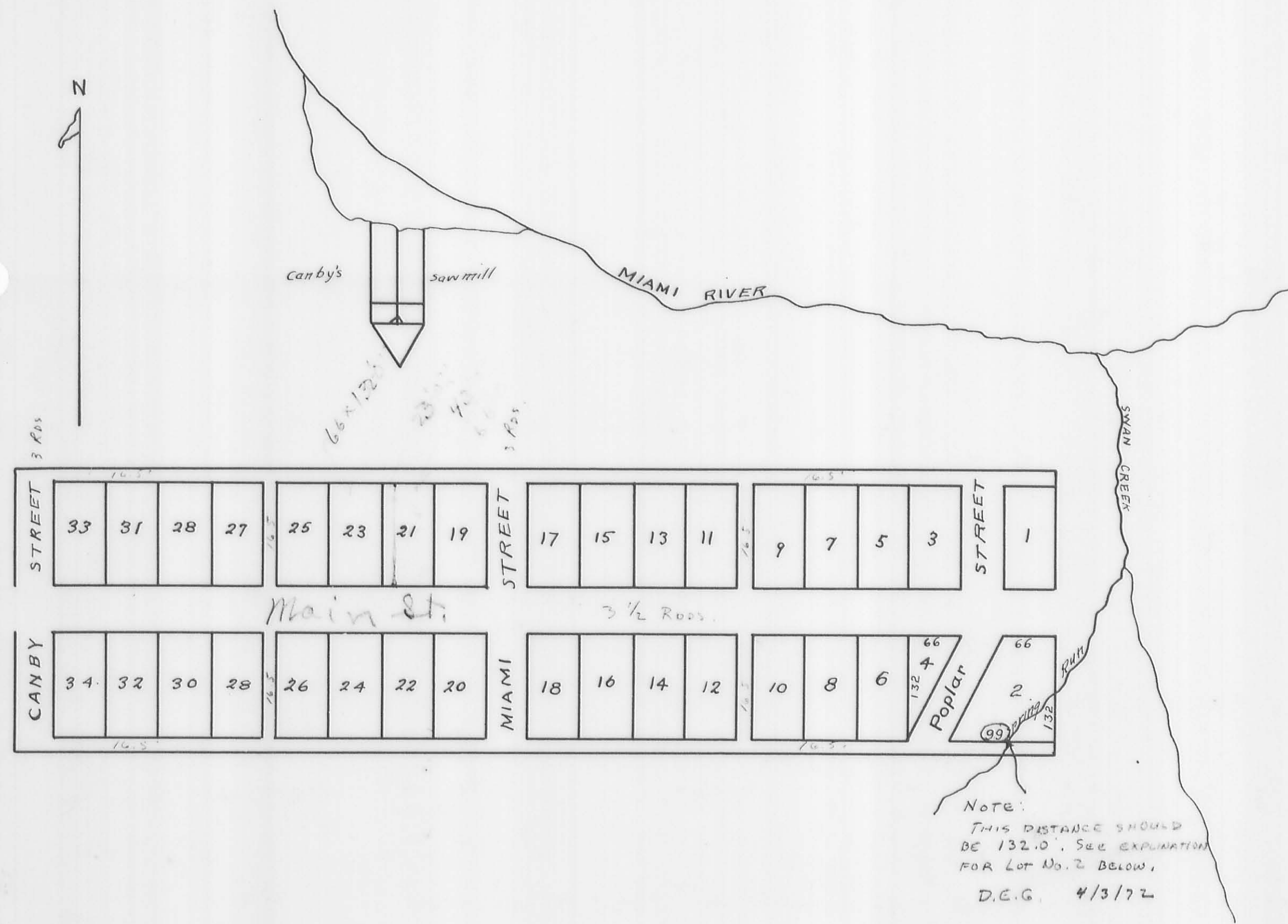
Open Papers Notary Public in and for Defiance County, Ohio.



Vacated by order of City Council of Bellefontaine Ohio Jan. 2 1923 Frank R. Moots

Entered on record Jan. 5-1923 Harry S. Gaffney

The original of this page is blank or missing.



The Town Lots laid off below are termed "Western Addition to the Town of Quincy." Liberty Street is 66 feet wide and runs S. 53 W. parallel to this Street and crossing at right angles with all the other Streets and alleys and laid off excepting Carlisle Street, which is 30 feet wide and bears S. 7 1/2 W. from "A" marked on the plat. The Alleys are 16 1/2 feet wide. Darlington Street is 60 feet wide. Lots No. 3 to 9 inclusive are 66 feet front and 132 feet back. No. 10 to 14 inclusive are same size. No. 18 to 20 inclusive front 66 feet on Darlington Street and extend 198 feet back. The lots not above described extend as marked on the lines, the figures represent feet measure. The letter "A" marked on the corner of Lot No. 1 represents the beginning corner at a stone marked with an X crosses. S. 8 3/4 W. 2 ch. 67. from the North East corner of Sect. 29 in Town No 3 of Range 13, W. R. S. and also bearing from a Beech 188. ch. S. 89 W. 21 links distant and 30 feet S. 53 W. from the line between the said Section and Section no 23 of the same Township & Range. I certify the foregoing plat and notes to be correct as taken by me in surveying the above for W. Chambers, May 1st 1833.

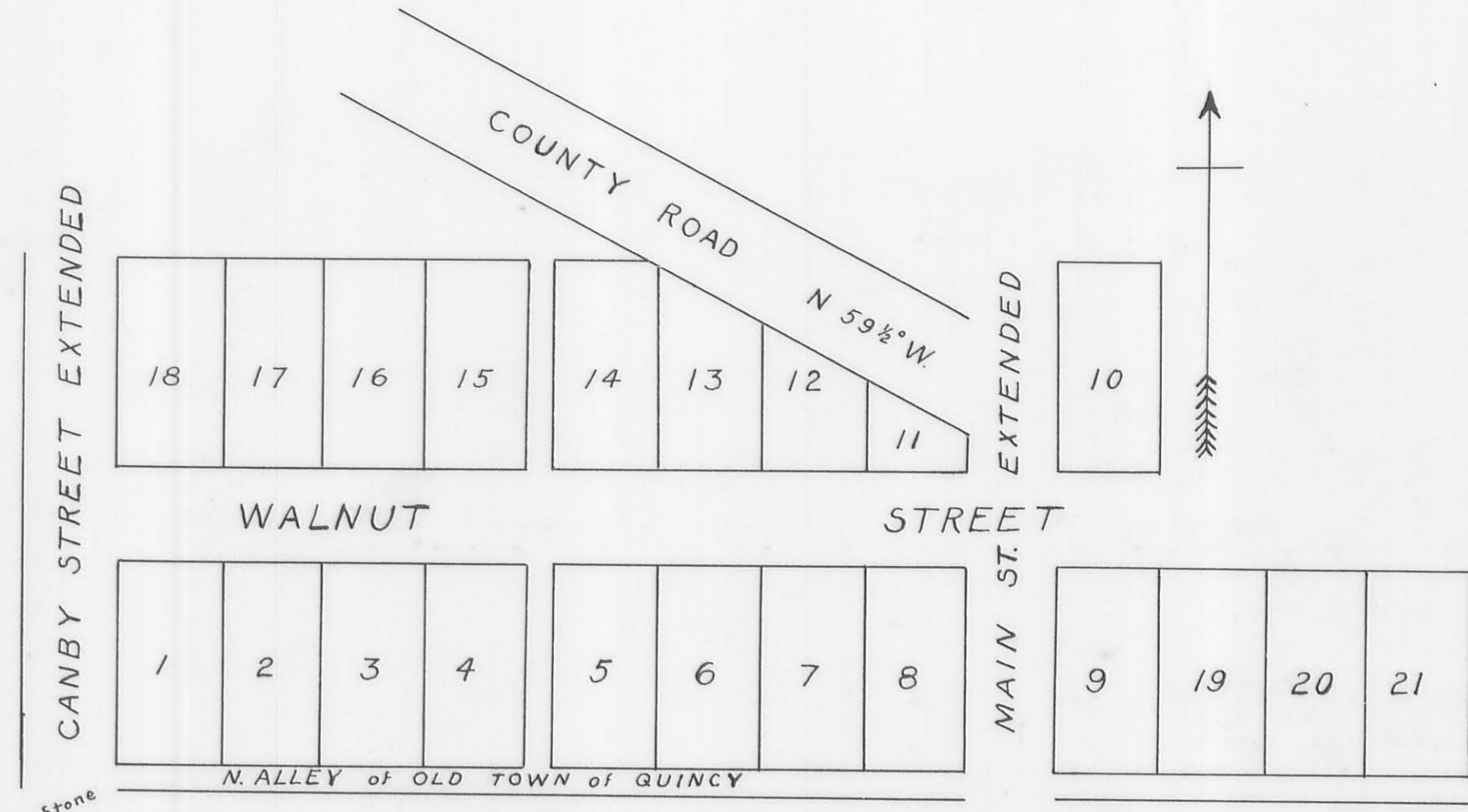
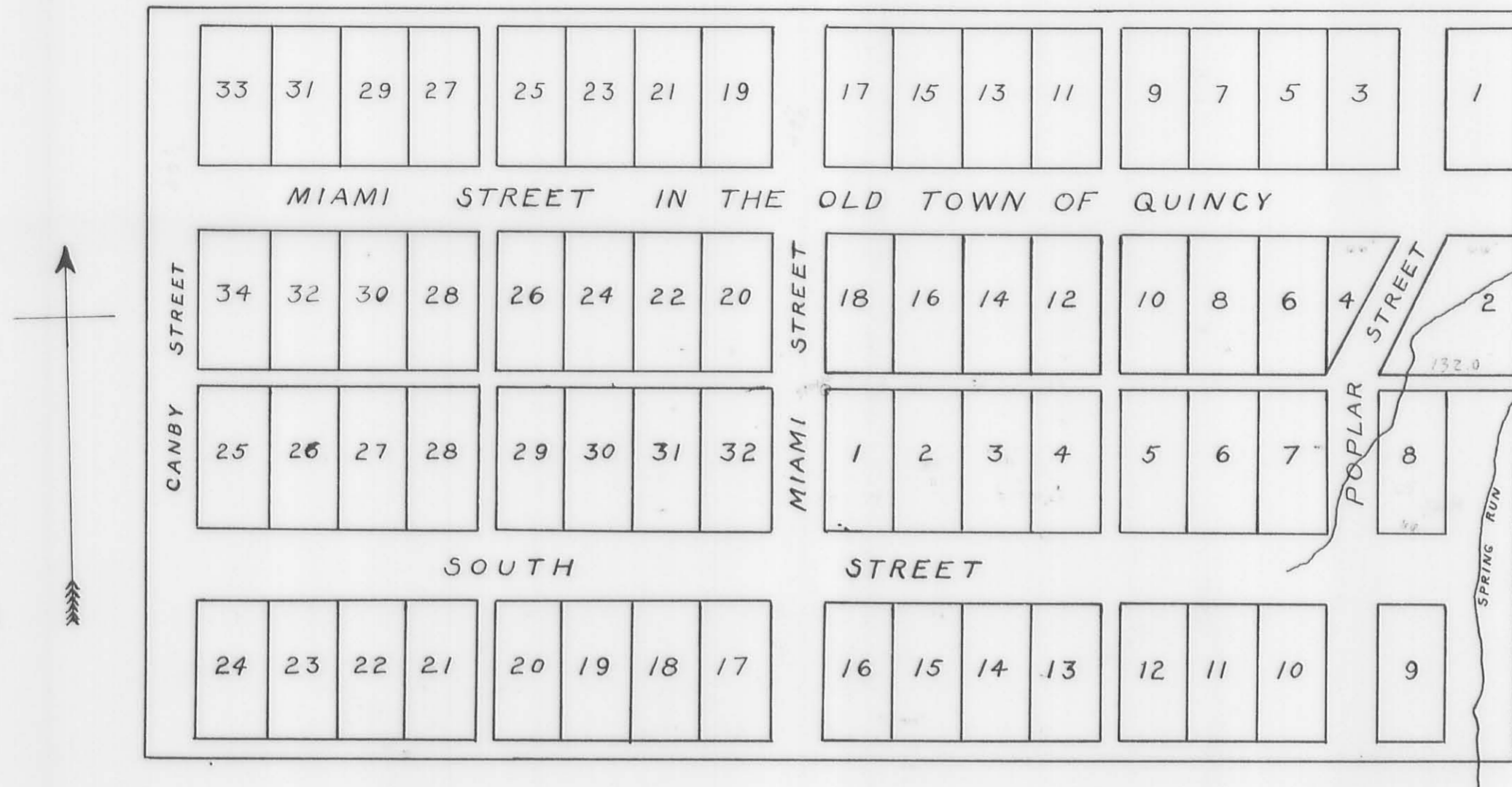
B. Hopkins, Deputy S. & Co.
State of Ohio, Logan County, S. S.
Personally appeared before me the subscriber, an acting Justice of the Peace within and for the County aforesaid, Malone Chambers the owner of the Lots above described, and acknowledged the same to be his voluntary act and deed and further, that I am personally acquainted with the above named Chambers and know him to be the person he represents himself to be.
Given under my hand and seal, the second day of May A.D. 1833. R. Baldwin J.P. Seal
Received and Recorded May 3rd 1833.
B.S. Brown, Recorder.

State of Ohio, Logan County, S. S.
I William Stough, Recorder, do hereby certify that the above is a true copy of the Plat and notes of Western Addition to the Town of Quincy, Logan County, Ohio, as the same is recorded in Volume C. Page 65, of the deed records of said County.
Witness my hand, this 18th day of December A.D. 1895
William Stough,
Recorder, Logan Co., Ohio.

The annexed Plat of the Town of Quincy is platted on a scale of eight Rods to the inch. The State Road from Moores Mill to New Carlisle passes through it on Poplar Street and in consequence of the ground not admitting to pass straight through the Town. Lot No. 2 is a lot and a half and Lot No. 4 is a half lot. The Lots front on Main Street four Rods, running back 8 Rods. Each Lot containing 32 square Poles. Main Street is 3 1/2 Rods in width. Miami and Canby Streets are 3 Rods wide and the Alleys are one Rod wide. February 17th 1830.

Received and Recorded March 10th 1830.
B.S. Brown, Recorder.
The State of Ohio, Logan County, S. S.

I William Stough, do hereby certify that the foregoing is a true copy of the Plat of Quincy, Logan County, Ohio, as recorded in Volume C. Page 318 of the deed records of said County.
Witness my hand this 16th day of December A.D. 1895.
William Stough,
Recorder, Logan Co., Ohio.



The annexed plat represents the Town of Quincy in Logan County Ohio The Lots Nos 1 to 32 inclusive were surveyed May 2nd & 3rd 1833 Renominated South Addition to the town of Quincy. The beginning point of the survey at a stone planted & marked x at the NW corner of No 1 at the Junction of Miami Street and Rock Alley Course of the Streets due North and South crossing at right angles Miami and Canby Street each 3 poles wide South Street 4 poles wide and alleys each 1 1/2 wide. The Lots front on South Street 4 poles and extend back 8 poles Scale 8 poles to the inch I certify the foregoing Notes and annexed plat to be correct as surveyed by me on the 2nd & 3rd days of May past on the application of J. R. Baldwin July 22nd 1833
D. Hopkins Depty Sur Jas. W. Warron Surveyor Logan Co.

State of Ohio Logan Co ss.
I, Robert Patterson one of the Justices of Peace in and for the county aforesaid do hereby certify that Jas. R. Baldwin personally appeared before me and acknowledged the annexed Plat and Notes of the Town of Quincy of which his jurisdiction is to his voluntary act and deed for the purposes herein expressed
Given under my hand and seal this 2nd day of August A. D. 1833
R. Patterson J. P. Seal

Received and Recorded August 2nd 1833
B. B. Brown Recorder

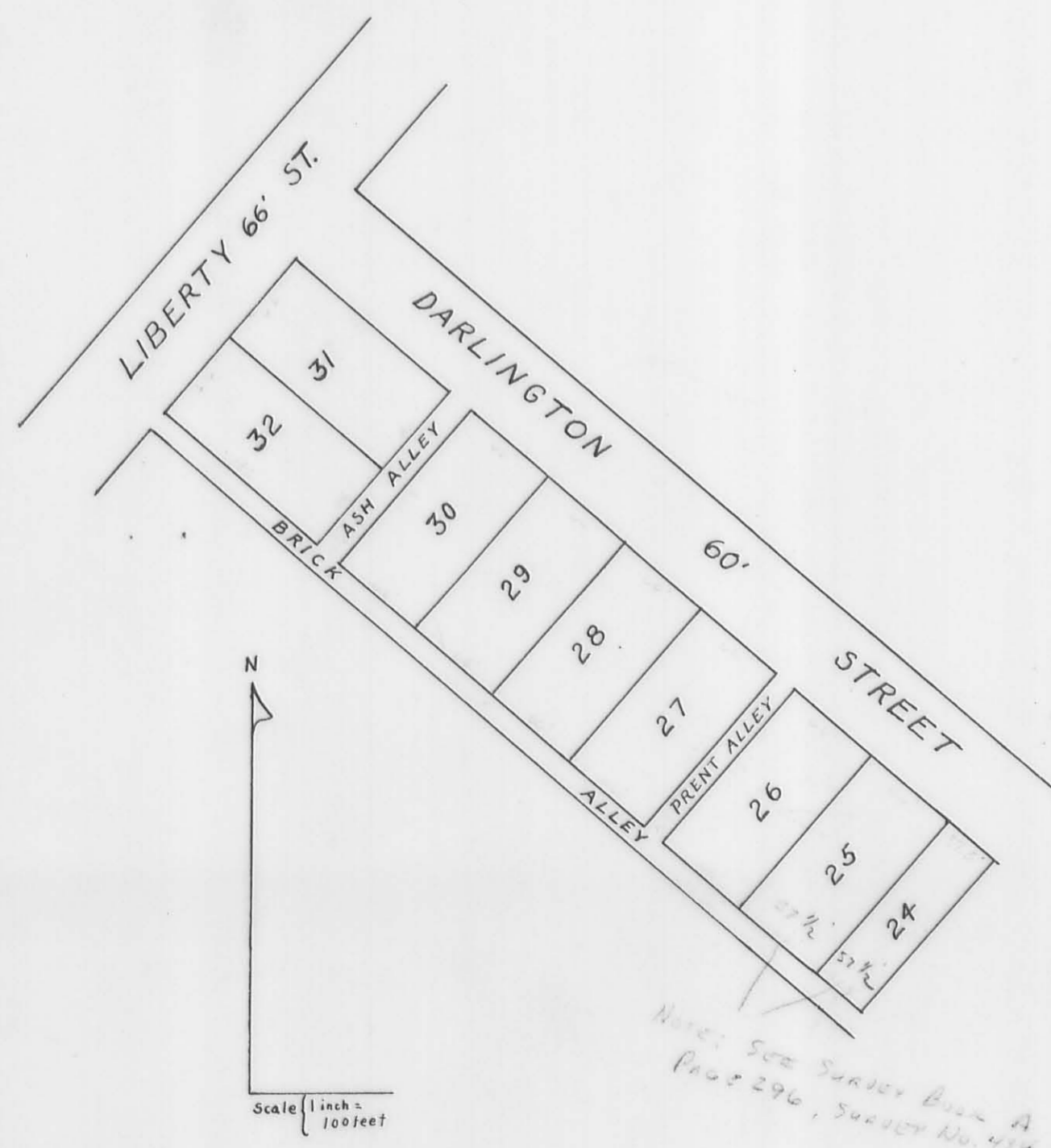
State of Ohio Logan County of Logan ss.
I, Wm. Stough Recorder do hereby certify that the above is a true copy of Baldwin Addition to the town of Quincy Logan County Ohio as said plat is recorded in Volume 6 page 158 of the deed Records of said County.
Witness my hand this 18th day of December A. D. 1895.
Wm. Stough
Recorder Logan Co. Ohio.

The annexed plat represents the North Addition to the town of Quincy as surveyed by me Beginning at the South West corner of lot No 1 at a stone planted by me for a beginning corner The lots from No 1 to No 10 inclusive front on Walnut Street four poles and extend back eight poles Walnut Street runs due East and West and is 60 feet wide. The fractional lot No 11 to 14 inclusive front on Walnut Street four poles and extend North to County Road bearing N 59 1/2 W. The distance marked on the lines in feet Miami Street is 57 3/4 feet or 3 1/2 poles wide The Alleys are each 16 1/2 feet wide
I certify the foregoing to be a true description of the survey made by me as aforesaid
January 20th 1826
Dan Hopkins S. L. C.

Received and Recorded August 31st 1836
A. B. Strother Recorder

State of Ohio Logan County ss.
I, William Stough Recorder do hereby certify that the above is a true copy of Plat & Notes of North Addition to the town of Quincy Logan County Ohio as the same is recorded in Volume 6 page 135 of the Deed Records of said County.
Witness my hand this 18th day of December A. D. 1895
William Stough
Recorder Logan County Ohio.

CHAMBERS ADDITION -- QUINCY



This Plat shows the Survey of nine Lots added to Chambers West Addition to Quincy Surveyed January the 1st 1839 for Manlon Chambers. The lots are numbered progress westerly from the Old Addition from the Street of that Addition as here laid down having a front of 4 poles and extending back 8 poles except No 24 has a front of 37 1/2 feet the alleys extended are 16 1/2 feet wide
Jesse Dodson Jr
Schuldean Graybell } cc
Dan Hopkins Surveyor

Note Brick Alley was not staked off D Hopkins S.

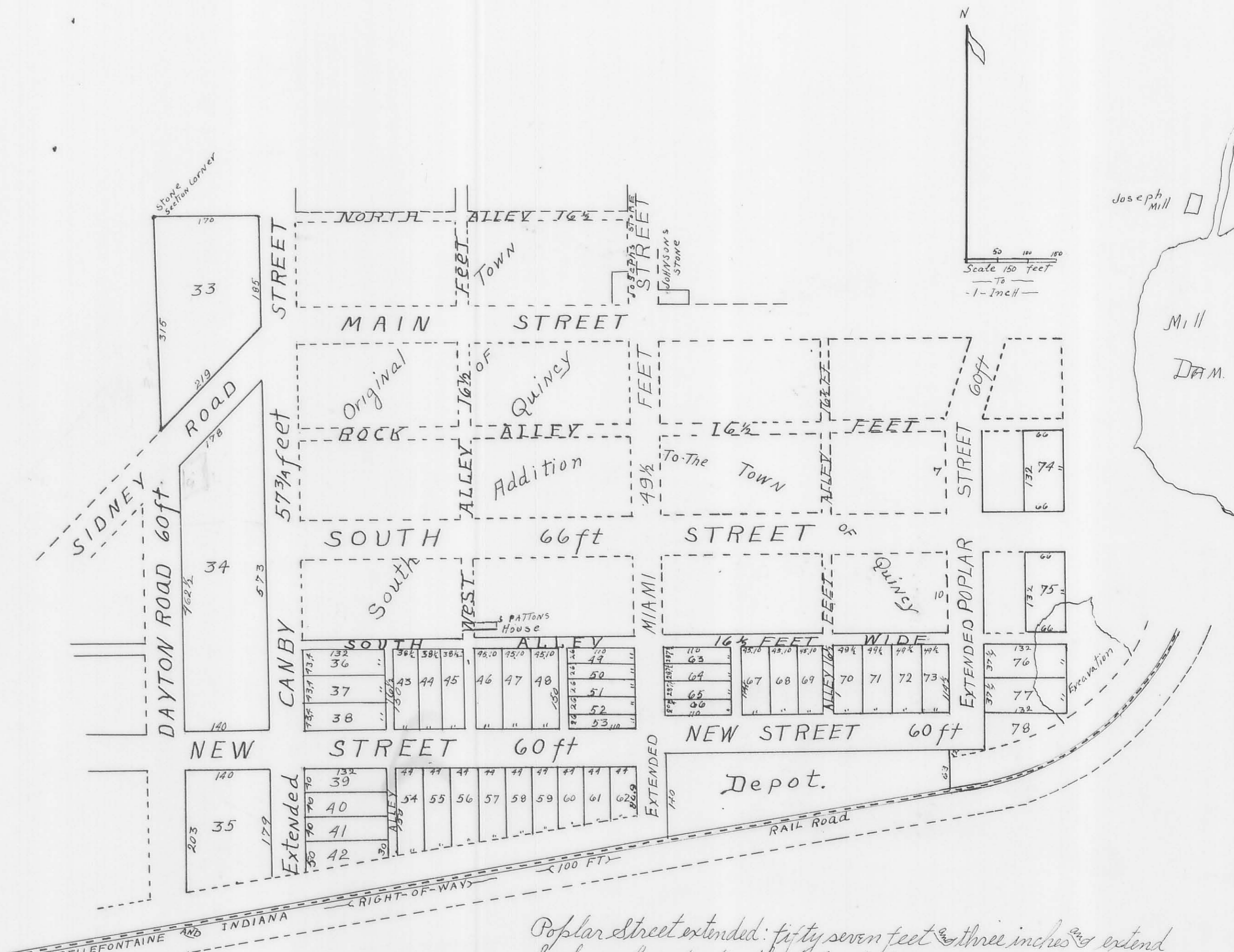
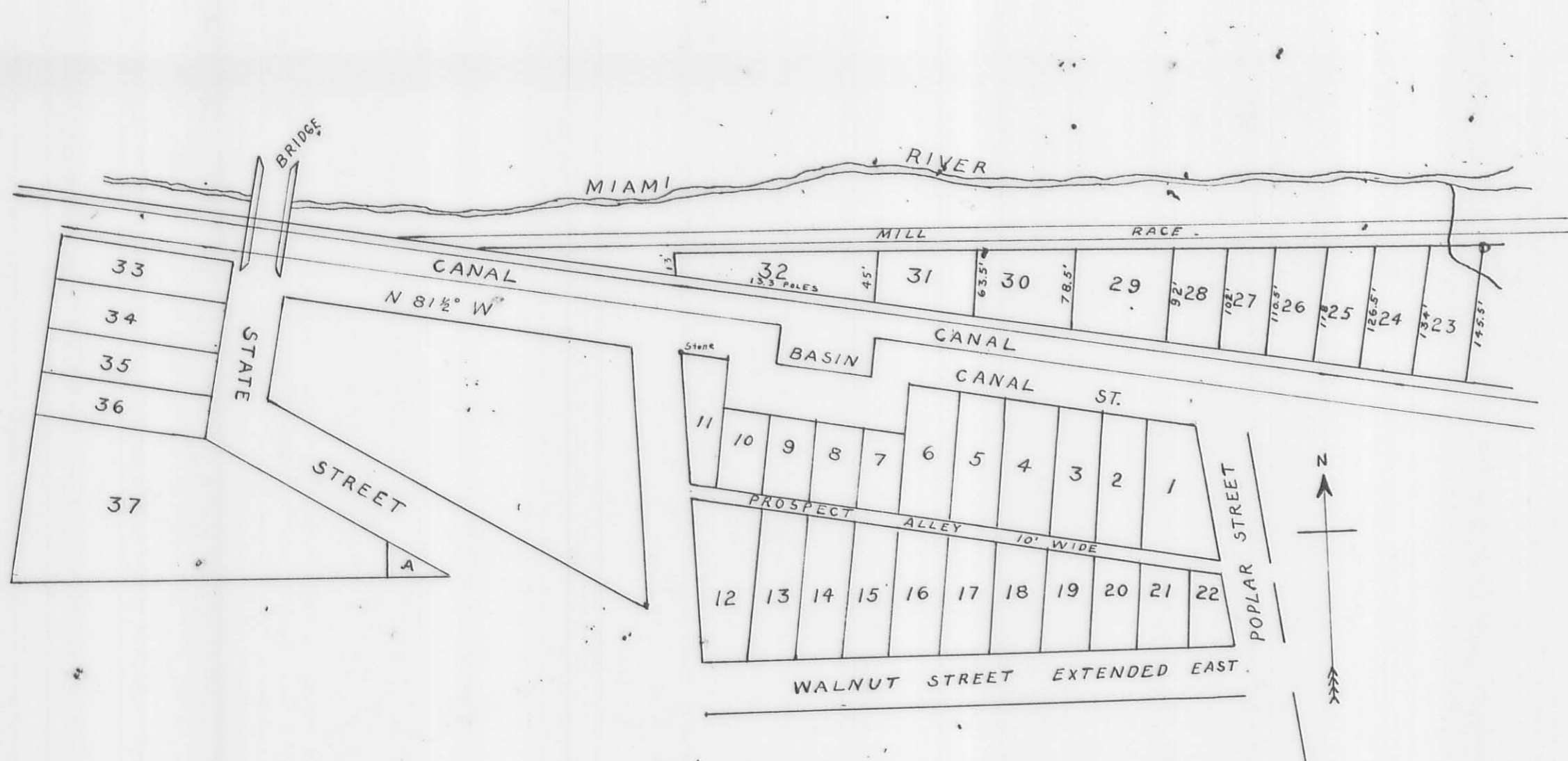
State of Ohio Logan Co. ss.
Personally appeared before me Jacob R. Hall an acting Justice of the Peace within and for said County Manlon Chambers the owner of the Lots above described and acknowledged the same to be his act and deed.
Manlon Chambers

Given under my hand and seal this 30th day of January day of January 1839.
Received and Recorded Jan 3rd 1838
A. B. Strothers Recorder
J. R. Hall J. P. Seal

The State of Ohio Logan County ss.
I, William Stough Recorder do hereby certify that the foregoing is a true copy of Wm. Chambers Plats of Chambers Addition to Quincy Logan County Ohio as the same is recorded in Volume 7 Page 53 of the Deed Records of said County.
Witness my hand this 18th day of December A. D. 1895
William Stough
Recorder Logan Co Ohio.

HARRIMAN, NORTH ADDITION
QUINCY

Plat Cab. A, Slide 93



By Thomas J. Herriman
 Notes. Lots No 1 to 6 inclusive front on Canal Street 50 feet & extend back at right angles with it 115 1/2 feet. No 7 to 10 inclusive front the same & extend back 66 feet. No 11 front on Canal Street 45 feet & extends back 115 1/2 feet with Miami Street which runs North & South. No 22 to 20 feet on Prospect Alley & 74 1/2 feet on Poplar Street. No 13 to 21 inclusive front on Prospect Alley 50 feet & extend at right angles with Canal Street to Walnut Street. No 12 to 77 feet on the said alley & 47 on Walnut Street its western line is bounded by Miami Street to the East by No 13. Miami Street is 57 1/2 wide. Canal Street is 44 1/2 feet south side of Canal & North side is 13 feet inclusive of the Canal Path. 23 to 28 front on Canal Street 50 feet & extend at right angles with it to the Mill Race. The distance as marked on feet on the Plat. No 29 to 31 inclusive front 100 feet on Canal St & extend back as marked. No 32 is described on the Plat. State Street is 60 feet wide & bears from the Canal first south & thence S 59° E until it intersects Miami Street. No 33 to 36 front on State Street 50 feet & extend at right angles with it 165. No 37 front State Street 147 feet its Eastern end is 33 feet its Western 111 feet its Southern side is 297 feet. It is not mentioned on this plat it contains 1 1/2 sq poles. Note: Planted a stone in the corner of No 11. as marked. Thence N 81 1/2° W 28 poles finds the corner between 33 & 34. The foregoing is a correct return of survey made by me Decr. 15th 1835.

Van Hopkins, Co Sur Logan Co.

The State of Ohio, Logan County, ss:
 I, Robert Patterson a Justice of the Peace within & for the County aforesaid do hereby certify that Thomas J. Herriman the Proprietor of the annexed Town Plat extended the North addition to Quincy, this day personally came before me & acknowledged the same to be his act & deed for the purposes therein expressed:
 Given under my hand at Bellefontaine, this 21st day of Decr. A. D. 1838.
 Reed & Records Decr. 22nd 1838. } R. Patterson, J. P. (Seal)
 A. B. Strother Recorder.

The State of Ohio, Logan County, ss:
 I, William Strong Recorder do hereby certify that the above is a true copy of the Plat & Notes of Harriman's North Addition to the Town of Quincy Logan County Ohio as the same is recorded in Volume J, Page 484 of the Deed Records of said County
 Witness my hand this 14th day of December A. D. 1895
 William Strong
 Recorder Logan Co Ohio.

Surveyor Office Bellefontaine Aug 2nd 1852
 On the 10th day of September 1852 completed survey of City six Lots of which the annexed Plat is a correct representation lying south of the South addition to the Town of Quincy in Logan County Ohio. The said Town of Quincy with all its additions including this one is located in the North West corner of section No 23 of Town No 3 in Range No 13 M.R.S. This addition shall be known & designated as "Blackley's Addition to Quincy," the location of which shall be hereafter ascertained by reference to a stone planted at the Northwest corner of Lot No 63 and a stone planted at the North West corner of reserve lot No 33 which is also the North West corner of said section No 23 taken in connection with the following poles to wit. Three Streets & Alleys cross at right angles are found on the North line of said section as a base line which bears S 89° E magnetic Meridian Variation being 3 1/2° E New Street is 60 feet wide and extends from the Dayton road to Poplar Street extended making an off set to the North East of Miami Street of fifteen & a half feet Canby Street is extended from the Old Town fifty seven & three quarter feet wide. Miami Street is extended out of the Old Town (4 1/2) forty nine & a half feet wide. Poplar Street is extended out of the Old Town (60) sixty feet wide & intersects New Street East without touching the said road ground. The alleys are all laid as shown on the plat & are extended a half feet wide except South Alley which is ten feet wide. But Lots No 33, 34 & 35 are between Canby Street on the East & the Dayton Road the section line on the West & their size is marked in figures on the Plat. Lots No 36, 37 & 38 front on Canby Street forty three feet & four inches (43.4) & extend back one hundred & thirty two feet (132) span alley Lots No 39, 40 & 41 front on Canby Street forty feet & extend back one hundred & thirty two (132) feet to an alley Lot No 42 fronts on Canby St fifty feet & extends back to the alley one hundred & thirty two feet & is thirty feet wide on the Alley founded South by Railroad right of way. Lots 43, 44 & 45 front thirty eight & a half feet on New Street West by one hundred and thirty feet back to South Alley. Lots No 46, 47 & 48 front forty five feet ten inches on New Street West by one hundred and thirty feet back to South Alley. Lots No 49, 50, 51, 52 & 53 front on Miami Street extended twenty six feet by one hundred & ten feet back to the alley. Lots No 54 to 62 inclusive front on New Street West forty four feet & run back to the Rail Road right of way forming a block which is eighty feet & nine inches on the East end & one hundred & fifty feet on the West end & the intermediate lots being of proportionate length. Lots No 63 to 66 inclusive front on Miami Street extended twenty eight feet seven & a half inches & extend back (one hundred & ten feet to an alley (See over on next column under red line)

Poplar Street extended: fifty seven feet & three inches & extend back one hundred & thirty two feet. Lot No 78 is of irregular shape bounded on the North by Lot No 77 on the East by the East line of said lot extended on the south by the Rail Road & on the West by the Depot grounds & East side line of Poplar Street.

To the correctness of which I do hereby certify
 Jas. B. McLaughlin
 Surveyor L. Co. O.

With the above explanations I now present the above map for record agreeable to the laws of Ohio.

In testimony whereof I have hereunto set my hand & seal this first day of September A. D. 1852

Joseph W. Blackley (Seal)
 State of Ohio, Hamilton County, ss:
 Personally appeared before me a Notary Public in & for said County Joseph W. Blackley the above named grantor who acknowledged the execution of the foregoing plat with the qualification of Streets & Alleys and the explanations thereof to be his act & deed for the uses and purposes above set forth.

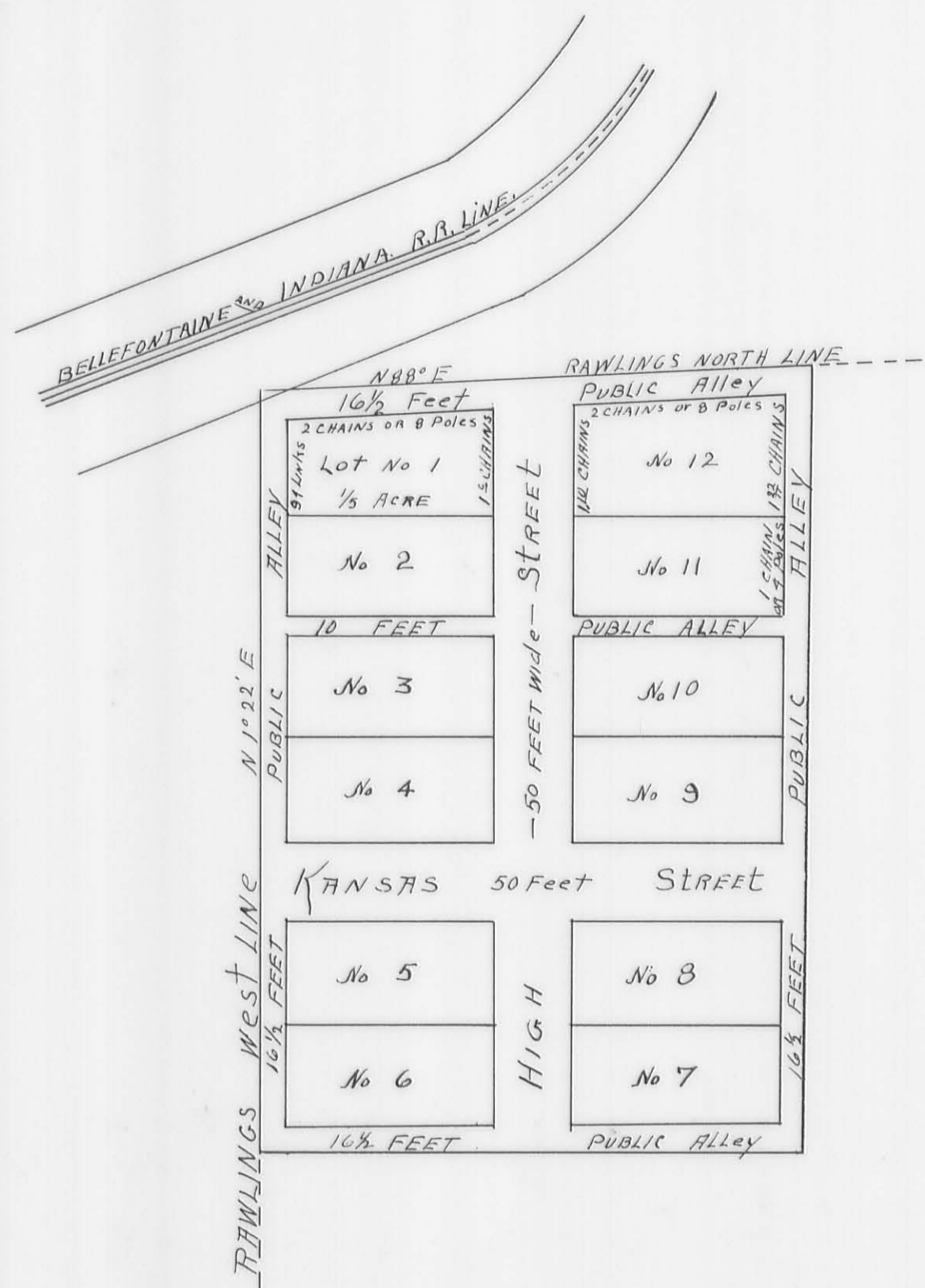
In testimony whereof I have hereunto set my hand & seal of Office this first day of December A. D. 1852

Received July 22nd 1853 } (Seal) J. Bloomfield Leake
 Aug 4th 1853 } Notary Public
 Wm. Newell Recorder.

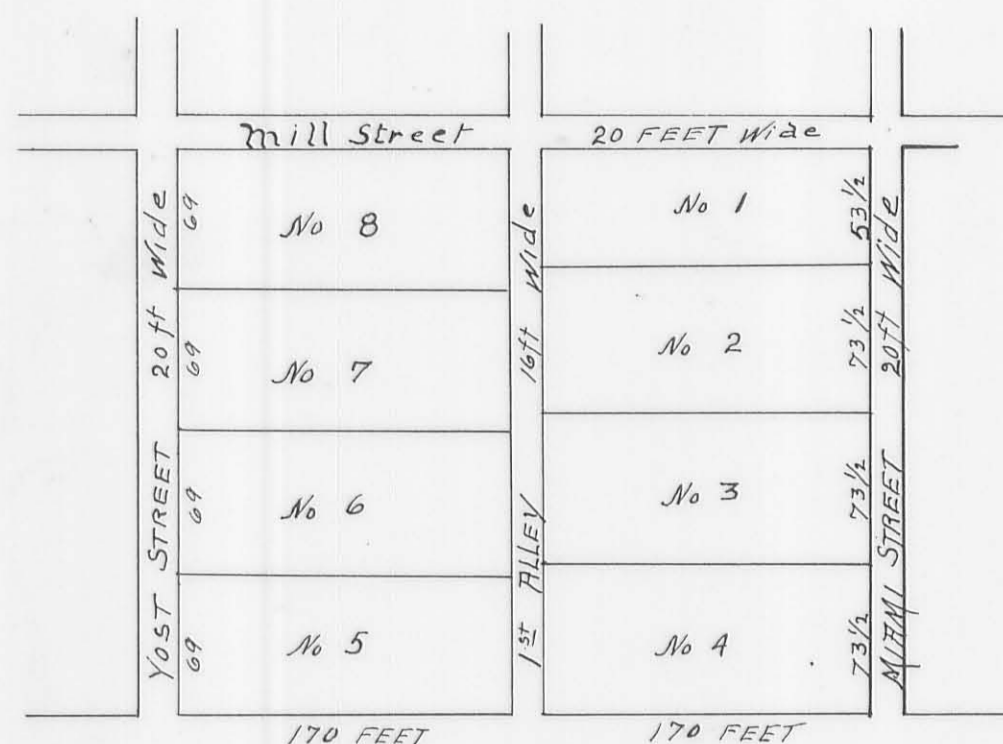
State of Ohio Logan County, ss:
 Wm. Strong Recorder do hereby certify that the above is a true copy of the Plat & Dedication of Blackley's Addition to Quincy Logan County Ohio as the same is known & recorded in Volume J, Page 2 of the Deed Records of Logan County Ohio
 Witness my hand this 14th day of December A. D. 1895
 William Strong
 Recorder Logan Co Ohio.

Lots No 67 to 59 inclusive front on New Street East forty five feet ten inches & extend back one hundred & fourteen & a half feet to South Alley. Lots 70 to 73 inclusive front on New Street East forty nine & a half feet by one hundred & thirteen & a half feet back. Lots No 74 is sixty six feet wide by one hundred & thirty two feet long fronting on South Street of Old Town extended & running North for length. Lot No 75 is of the same size and shape fronting on said South Street and running South for length. Lots No 76 & 77 front on (See top of Page)

EXRESS ADDITION TO QUINCY



YOST'S ADDITION TO QUINCY



Plat of Express Addition to the town of Quincy surveyed April 3rd A. D. 1861 by N. C. Moore Surveyors Office Bellefontaine Ohio April 8th A. D. 1861
 The Plat herein is attached as a representation of 12 Lots together with the Streets and Alleys thereto belonging as surveyed by me N. C. Moore on the 3rd day of this Month for William & Rawlings which he denominated Express Addition to the town of Quincy situated in the County of Logan State of Ohio being a part of the N.E. quarter of Section No 23 Town No 3 Range No 13 W. 2. R. 8. being in the N.W. corner of the land owned in said quarter section of said Rawlings and bounded on the North West by said Rawlings North West line Lot No 11 One is 8 rods long & 8 W. 94 links wide on the West End & 106 links wide on the East End Lot No 12 is 8 rods long & 7 W. 110 links wide on the West end & 122 links wide on the East end & contain 2/3 of an Acre all the other Lots are 8 rods or 132 feet by 4 rods or 66 feet containing 1/3 of an Acre High Street is 50 feet wide runs N 1/2 E Kansas Street is 50 feet wide and runs S 88° 38' E. The North Alley bears N 88° E. The other alleys run parallel with the streets. The 16 1/2 foot Alleys are Public Alleys and surround all the remainder of the Town Plat of this Addition. The 10 foot Alley between Lots No 2, 3, 10, 11 is a private alley for the mutual benefit of the adjoining Lots & may be temporarily closed by the mutual agreement of the owners of the adjoining Lots or their agents but may be opened on demand of either party but not subject to be sold or transferred by deed or otherwise.

N. C. Moore Surveyor L. Co. O.
 Know all men by these present, That we William S. Rawlings & Nashie Rawlings of the County of Logan State of Ohio have authorized the laying out of Twelve Lots represented by the annexed Plat in the manner set forth by said Plat & the Surveyors report there-with connected which Lots were surveyed by N. C. Moore, Co Surveyor of L. Co. O. on the 3rd day of April A. D. 1861 and we here by declare ourselves to be the true and lawful owners of the premises so subdivided & laid out into town Lots & we do here by dedicate to the Public all the streets and Alleys as represented by said Plat to be used as Public highways forever according to the explanation in said surveyors report & in the meaning & intent of the Statute in such cases made and provided & we do designate said Town Plat by the name of Express Addition to the Town of Quincy.
 In testimony whereof We the aforesaid William S. Rawlings & Nashie Rawlings have hereunto set our hand and seal on this sixth day of December A. D. 1862
 John Bell, J.P.
 Received for Record March 29th 1864
 Recorded April 8th 1864
 John Shurr Recorder L. Co. O.

State of Ohio Logan County ss.
 I William Stough Recorder do hereby certify that the above foregoing Plat Dedication &c is a true copy of the Records as recorded in Plat Book A Page 377 of Express Addition to the Town of Quincy as Recorded in Plat Records of Logan County Ohio.
 Witness my Official Signature this 8th day of March A. D. 1896
 William Stough
 Recorder Logan Co Ohio.

The above is a correct Plat of E Yosts Addition to the Town of Quincy as laid out and Platted Dec 20th 1871 at the instance of Elisha Yost Beginning at the S.E. corner Thence 72 2° E 17.8 poles: Thence 72 88° W 24 poles: Thence S 2° W 17.8 poles: Thence S 88° E 24 poles to the beginning containing 2 2/3 Acres Lot No 1 is 53 1/2 feet front and 170 feet back Lot No 2, 3, and 4 are each 73 1/2 feet in front and 170 feet back Nos 5, 6, 7, and 8 are each 69 feet front and 170 feet back. The Streets are each 20 feet wide and the Alley designated as 1st Alley is 16 feet wide all as represented by Plat

W. M. McCormick.
 Surveyor Logan Co.
 Know all men by these present, That Elisha Yost of Logan County Ohio proprietor of Lots of Land shown & described by the foregoing Plat in consideration of the benefits afforded to the proprietors of Addition to Towns by the State of Ohio have authorized the laying out and Platting thereof & do hereby give & grant to the Public the Streets and Alleys described in said Plat to be used as public highways forever and said Lots Alleys and Streets to be called E Yosts Addition to Quincy
 Elisha Yost. (Seal)

State of Ohio Logan County ss.
 Be it remembered That on the 23rd day of Dec 1871 before me the subcomber a J. P. within and for said County personally came Elisha Yost the grantor in the foregoing conveyance & acknowledged the signing & sealing thereof to be his voluntary act & deed for the uses and purposes therein mentioned.
 In Witness Whereof I have hereunto subscribed my name & affixed my official seal on the day & year above mentioned
 Received December 25th 1871
 Recorded January 1st 1872
 J. P. Streets Recorder John P. Jordan J.P.

State of Ohio Logan County ss.
 I William Stough Recorder do hereby certify that the above is a true copy of the Plat Dedication &c of E Yosts Addition to the Town of Quincy Logan County Ohio as the same is recorded in Plat Book A Page 42 of Records of Plat in said Logan County Ohio.
 Witness my official signature this 7th day of March A. D. 1896.
 William Stough,
 Recorder Logan County Ohio