

SOUTH BELLEFONTAINE

Surveyors Certificate.

The annexed plat represents Sub-division No one of the W.H. West Addition to the city of Bellefontaine Ohio and contains 14 lots numbered 2530 to 2543 inclusive, and three private alleys each 10 feet wide and the portions of the public alleys within the boundaries of this Sub-division on the East side of Main Street.

The Center line of Main Street is a straight line from the stone Monument at the center of Lincoln Avenue, South 2403.3 feet to an iron pin center of Lake Avenue, said line passes through the iron pin center of Maple Avenue, and also same at Washington Avenue. All dimensions and distances shown on the plat are in feet and tenths of a foot. The amount of land in this Sub-division is 3 1/4 Acres, same being located in the South East quarter of Section 34, Town 4, Range 14.

Field Notes:-
 S. A. Buchanan
 Surveyor.

The North East angle of Main St. and Washington Ave. is 90° 3'. Maple Avenue is parallel to Lincoln Ave. distance between center lines 474'. Center of Lincoln Avenue and Detroit St. is marked by Stone Monument. distance from Center of Main St. to Center of Detroit St. is 524.5' on Lincoln Avenue and 525.0' on Maple Avenue, and 525.5 on Carter Avenue. The center lines of Main Street, Maple Avenue and Washington Avenue are the base lines from which the measurements of this plat were made.

Dedication:-
 We, William H. West, unmarried and John C. West, Trustees, do hereby certify that the annexed plat is a correct representation of Sub-division No One, of William H. West's Addition to the City of Bellefontaine, Ohio, under the name of South Bellefontaine, as Surveyed, platted and laid out for us by S. A. Buchanan, Surveyor, August 4th and 7th 1903, said Addition is located as shown on Surveyors Certificate and the annexed plat and consists of 14 lots of the sizes given and numbered consecutively from 2530 to 2543 inclusive, together with the Streets and Public Alleys and private right of way or alleys as shown on the annexed plat. The length and width of all Streets and Public Alleys and Private Alleys in said Sub-division are represented by figures shown on the lines there of on annexed plat and as described in Surveyors Certificate.

We hereby dedicate to the Public use forever to be held and used for purposes set forth and to be in force and effect from the date of approval of this plat by the Council of the City of Bellefontaine Ohio said Public Streets and Public Alleys.

In Testimony Whereof, We have affixed our signatures this 4th day of September 1903.

Witnessed and acknowledged in presence of us
 Harold B. Commissioners } Witnesses } William H. West,
 Johnson C. West } } John C. West - Trustees.

Acknowledgement.
 State of Ohio, County of Logan, ss.
 Be it remembered that on the 4th day of September 1903, before me, a Notary Public, in and for said County personally came William H. West and John C. West, Trustees, the proprietors of the above described Sub-division and Addition and acknowledged the signing and sealing of the same to be their voluntary act and deed for the uses and purposes therein set forth.

In Testimony Whereof, I have hereunto subscribed my name and affixed my Notarial Seal on the day and year above mentioned.

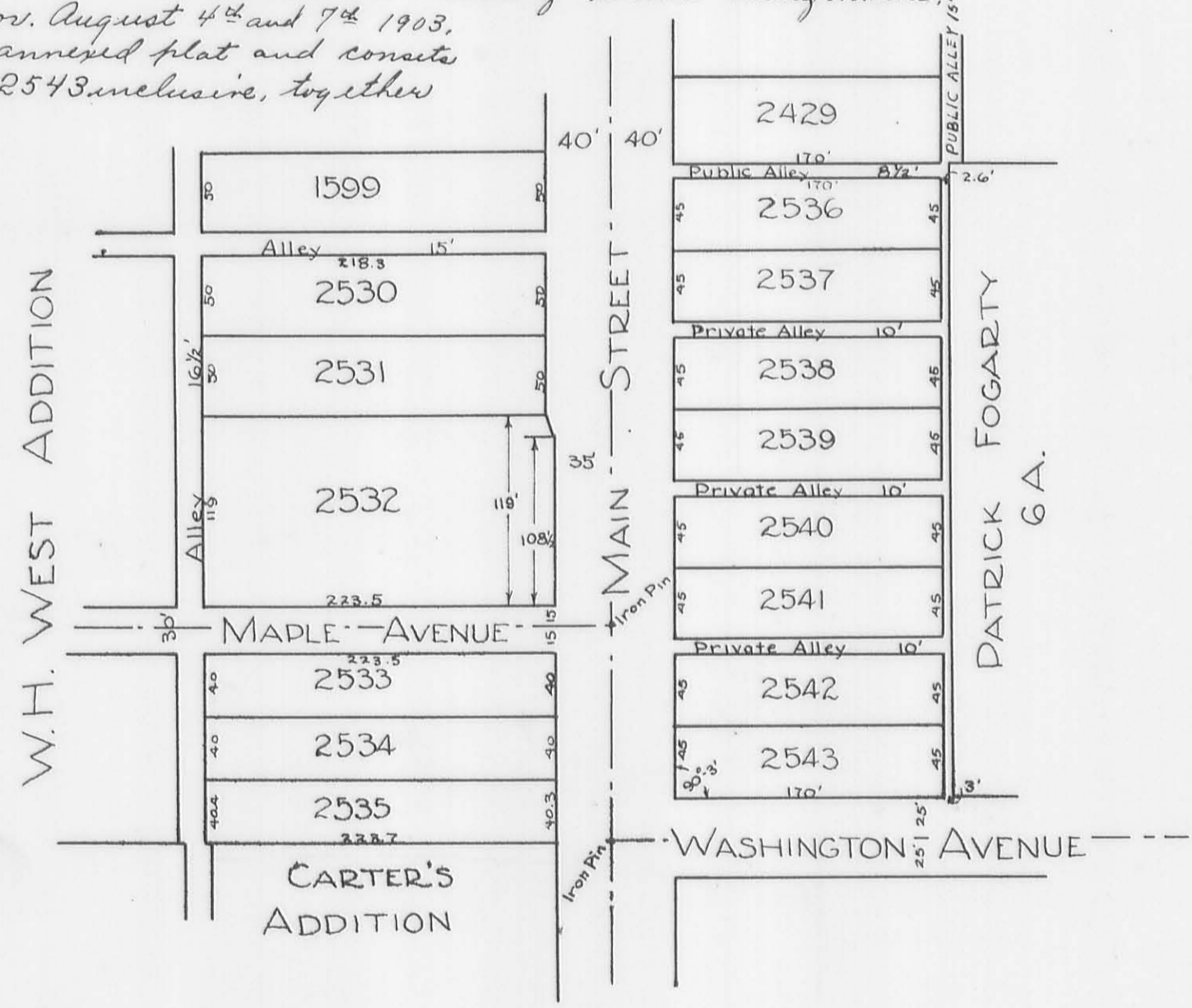
F. W. Arnold
 Notary Public,
 Logan County, O.

Acceptance:-
 The annexed plat was inspected, approved, and accepted as a Sub-division and Addition to Bellefontaine, Ohio, by Ordinance passed by the City Council of Bellefontaine at a regular meeting held 25th day of August, 1903.

Fred C. Spittle, Clerk. William T. Haviland, Mayor.

Assessors Office:- Logan County, Ohio.
 The within lots transferred this 15th day of September 1903,
 F. E. Melligan, Auditor Logan Co. O.

Recorders Office:- Logan County, Ohio.
 Received for Record this 15th day of September 1903,
 Recorded September 17th 1903, Henry H. Keymer,
 Recorder, Logan Co. Ohio.



Surveyors Certificate :-

The annexed plat represents Charles H. Zearing's add. to Bellefontaine this comprising eleven lots being consecutive numbers beginning with 2601 and ending with 2611 and the Streets and alleys as shown on plat. The South boundary of this Addition is 160 feet North of and parallel with the center of High St. the same being the North line of a public Alley 15 feet in width. The dimensions of lots Streets and alleys are shown on plat a measured in feet and tenths of a foot.

The center line of Walker street and High Avenue are the base line from which lot measurements are made. The present magnetic bearings of the streets are as follows Walker St. $N 4^{\circ} 39' E$. High Ave. $S 85^{\circ} 30' E$. Williams Ave. $N 86^{\circ} 11' W$. Walker Street is a straight line from Brown Avenue to Jay Avenue. Williams Avenue is a straight line from Walker Street to Cass Street and High Avenue is a straight line from Walker Street to Elm Street.

The center of Walker street and Williams Ave. is marked by an iron pin $\frac{3}{4}$ inches square by 17 inches long and Witnessed as follows. W. E. Corner of Stone Foundation $1\frac{1}{2}$ story frame house residence. SE 35.35 feet, also S.E. corner of a stone foundation 2 story frame house. N.W. 58.24 feet. Also N. line lot 2607. $N 29.9$ feet. at center of Walker Street and 5' north of the center of High Avenue an iron pin $\frac{3}{4}$ inches in diameter by 15 inches long witnessed as follows. Electric Light pole N.W. 24.48; N.W. Cor. foundation 2 story house SE 58.6. The amount of land contained in this Addition is 2 $\frac{1}{2}$ acres Located in South West quarter of Section 35, Town 4 Range 14 N.W.S.

S. A. Buchanan
Surveyor.

Acceptance

The annexed plat was inspected, approved and accepted as an addition to Bellefontaine, Ohio upon resolution passed by City Council at a regular meeting held November 24, 1903.

Fred C. Spittle, Clerk.

Auditor's Office, Logan Co., Ohio

The within lots transferred this 20th day of Jan. 1904.

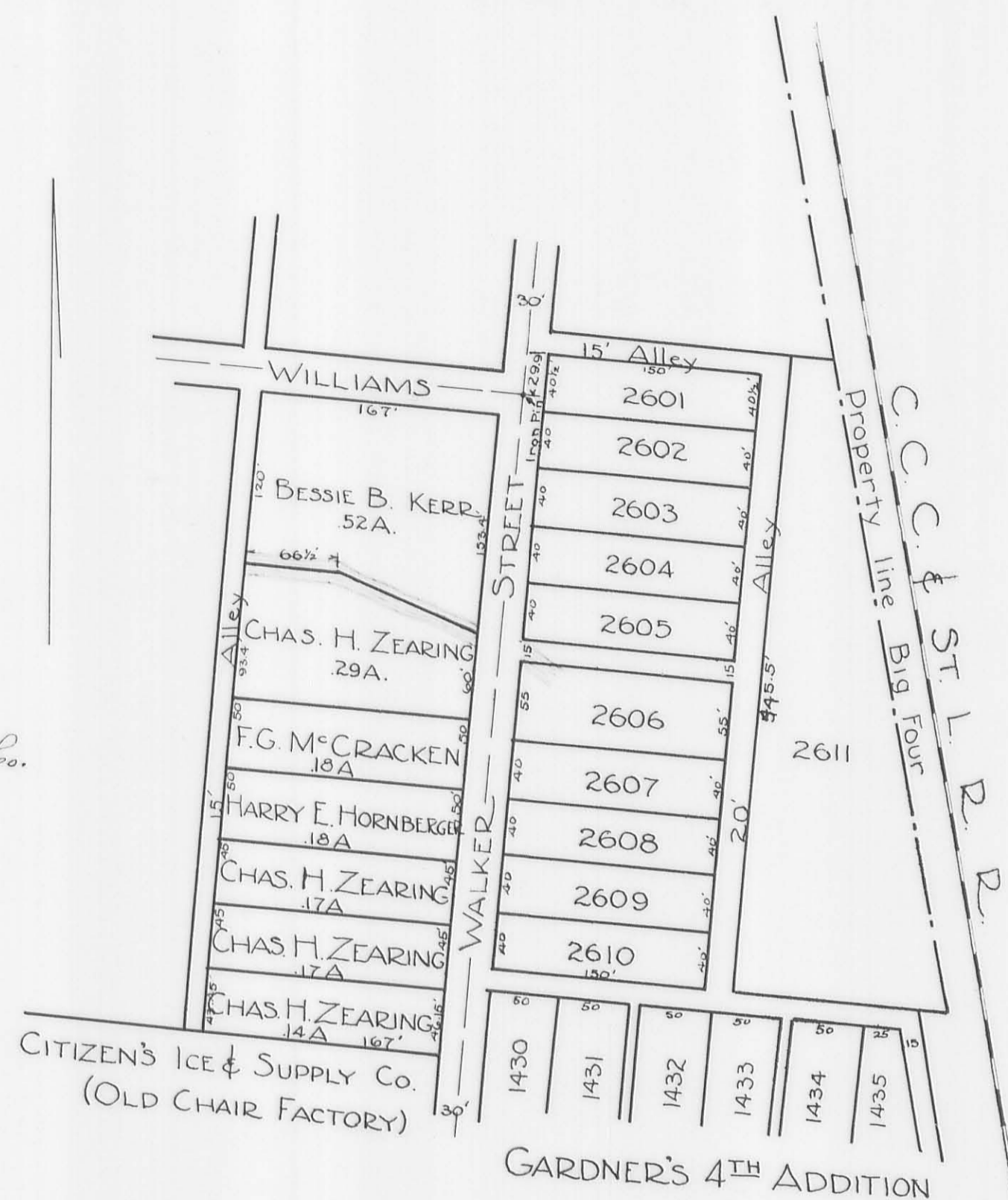
F. E. Milligan, Auditor, Logan Co.

Recorder's Office, Logan County, Ohio

Received for Record at 2 o'clock P.M. Jan 20, 1904. Recorded Jan 27, 1904.

Henry H. Reymers, Recorder, Logan Co.

CHAS. H. ZEARING ADDITION BELLEFONTAINE



Dedication

Charles H. Zearing do hereby certify that the annexed plat is a correct representation of Chas. H. Zearing add. to the City of Bellefontaine, Ohio, as surveyed, platted and laid out for me by S. A. Buchanan, Surveyor, August 17, 1903, said location as given in Surveyors Certificate and as shown on annexed plat and consists of eleven lots of the size given on the annexed plat and numbered consecutively from 2601 to 2611 inclusive, together with the streets and alleys as shown on annexed plat. The length and width of all streets and alleys in said Addition is represented by figures shown on the lines thereof of the annexed plat and as described in Surveyors Certificate.

I hereby dedicate to the public use forever, to be held and used for the purposes set forth and to be in force and effect from the date of the adoption of this plat by the Council for the City of Bellefontaine, State of Ohio.

In Testimony Whereof, I have affixed my signature this 20th day of Jan'y 1904.

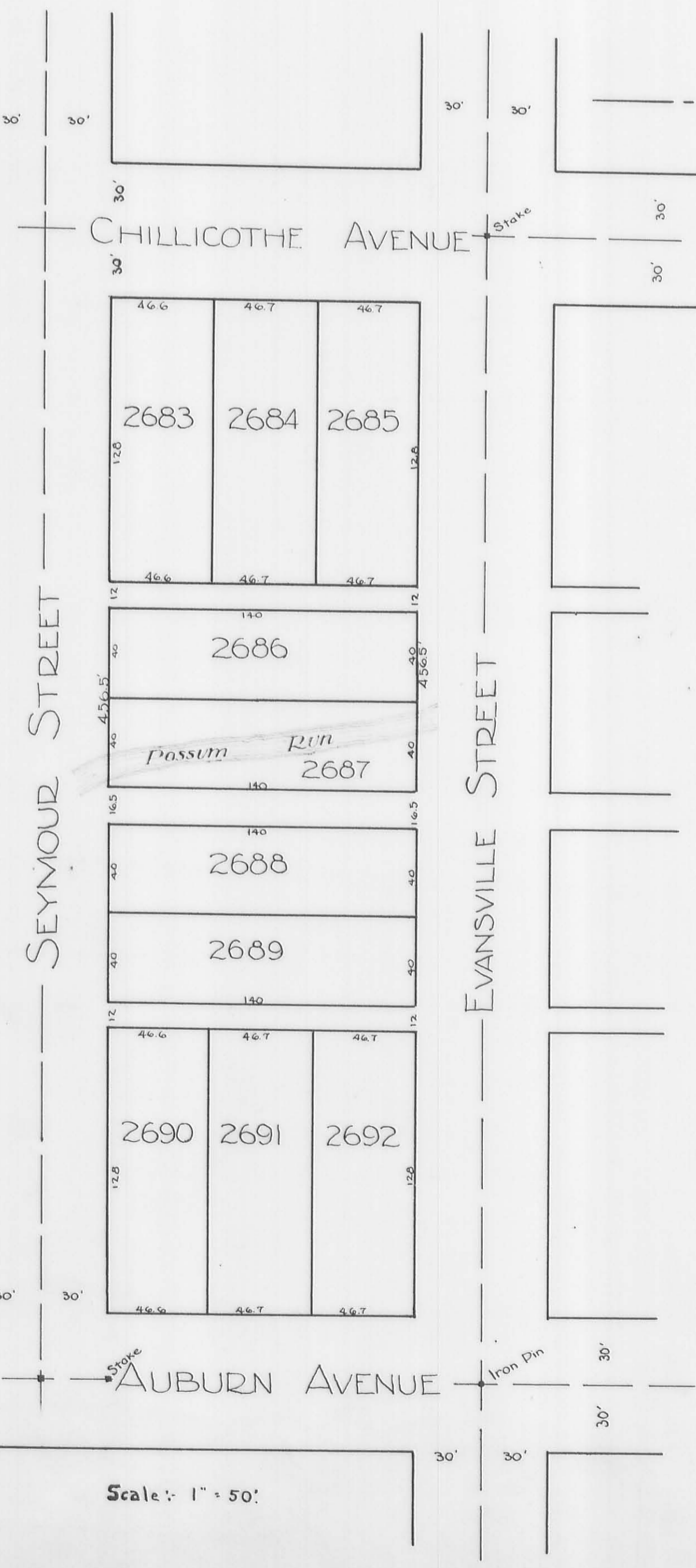
signed, sealed and acknowledged
in presence of us: S. A. Buchanan, W. H. West.
Charles H. Zearing, Proprietor.

Acknowledgement

State of Ohio, County of Logan, ss.
Be it remembered, that on the 20th day of Jan'y 1904, before me, a Notary Public in and for said County, personally came, Charles H. Zearing, the proprietor of the above described Addition and acknowledged the signing and sealing of the same to be his voluntary act and deed for the uses and purposes therein set forth.

In Testimony Whereof I have hereunto subscribed my name and affixed my Notarial seal on the day and year above mentioned.

C. H. Zearing, Notary Public.



WRIGHT SUBDIVISION BELLEFONTAINE

Surveyors Certificate :-

The annexed plat represents Wright's Subdivision of Lot no. 935 of Dr. Biths Addition to Bellefontaine, Ohio. This lot is bounded on the North by Chillicothe Ave. on the East by Evansville Street, on the South by Auburn Avenue, on the West by Seymour Street. The dimensions and the plat are shown in feet.

James C. Wonders,
Surveyor, Logan County, Ohio.

Dedication :-

Know all men by these presents that we C. H. Wright, F. E. Milligan and J. C. Hoover, proprietors of lot 395 of Dr. Biths Addition to Bellefontaine, Ohio do hereby certify that the annexed plat is a true representation of the subdivision of said lot as surveyed, platted and laid out for us and under our direction by James C. Wonders, Surveyor of Logan County, Ohio, June 2, 1904, said subdivision is located as set forth in the above Surveyors Certificate and as shown by the annexed plat and consists of 10 lots numbered consecutively from 2683 to 2692 inclusive, together with the alleys shown on the said plat. which alleys we hereby dedicate to the public use and convenience forever, to be held and used for the purposes as set forth.

In Testimony Whereof we sign our respective names this 13th day of June A.D. 1904.

State of Ohio, Logan County, ss.
Be it remembered, that on the 13 day of June A.D. 1904, before me, a Notary Public, in and for said County of Logan, personally came C. H. Wright, F. E. Milligan and J. C. Hoover, proprietors of the above described sub. division and acknowledged the signing of the same to be their voluntary act and deed for the uses and purposes herein mentioned.

In Testimony Whereof I hereunto subscribed my name and affixed my Official seal on the day and date above mentioned.

Thomas M. Shea,
Notary Public for Logan County, Ohio.

Acceptance :-

We the undersigned Mayor and Clerk of the City of Bellefontaine, Ohio, hereby certify that the annexed plat was accepted by an Ordinance passed at the regular meeting at Bellefontaine Council Chamber, June 28 A.D. 1904.

Fred C. Spittle, Clerk. William T. Hamelant, Mayor.

Transfer :-

Transferred June 27, 1904.

F. E. Milligan, Auditor.

Recorded :-

Received for record June 27, 1904
Recorded July 1904

Henry H. Reymers
Recorder, Logan County, Ohio.

Scale: 1" = 50'

BELLE-DEMEURE ADDITION
BELLEFONTAINE

Scale 1" = 30 Feet.

SPRING

VALLEY

ADDITION

COLTON

AVENUE

MAIN STREET

MAIN STREET

STREET

MAD RIVER

STREET

HAMILTON

Surveyors Certificate:
 The annexed plat represents Belle-Demeure to Bellefontaine, being part of a tract of land owned by John W. Hamilton and Ernest W. Hamilton in the S.E. qr of Sec. 34, T. 4, R. 14 in Bellefontaine, Ohio. The dimensions on the plat are shown in feet and hundredths. The North end of this plat abuts on Colton Avenue and said Avenue is hereby widened 16.7 feet. The East boundary is Hamilton Street as previously opened by the City of Bellefontaine. The East line of Mad River Street is located by producing said line from Spring Valley Addition, and the part herewith dedicated for that Street is 30' wide at the North end and 32.6 feet wide at the South end of this plat. The amount of land included in the Streets and Alleys as shown is 2.39 Acres.

Dedication:
 I, James C. Wonders, Surveyor of Logan County, Ohio, do hereby certify that the annexed plat is a true representation of said Addition as surveyed, platted and laid out for us, and under our direction by James C. Wonders, Surveyor of Logan County, Ohio, Mar. 10 and 11 A.D. 1904. Said Addition is located as set forth in the above Survey and Certificate and as shown on the annexed plat, and consists of 15 lots numbered consecutively from 2612 to 2626 inclusive, together with the Streets, Avenues and Alleys as shown on the annexed plat and represented in the Surveyors Certificate. Which Streets and Alleys we hereby dedicate to the Public use and Convenience forever, to be held and used for the purposes as set forth. In Testimony Whereof we affix our seals and sign our respective names this 25th day of March A.D. 1904.

Geo. H. Allen
 R. Eva Byers,

John W. Hamilton,
 Ernest W. Hamilton,
 proprietors.

Acknowledgement:
 State of Ohio, Logan County, ss.
 Be it remembered, that on the 25th day of March A.D. 1904, before me a Notary Public in and for said County of Logan, personally came John W. Hamilton, Ernest W. Hamilton proprietors of the above described addition and acknowledged the signing and sealing of the same to be their voluntary act and deed, for the uses and purposes as herein set forth. In Testimony Whereof, I hereunto subscribe my name and affix my Official seal on the day and date above mentioned.



Geo. H. Allen
 Notary Public for Logan Co. Ohio

Acceptance:
 The annexed plat was adopted by Ordinance, as an Addition to the City of Bellefontaine Ohio, said Ordinance was passed by the Council at a regular meeting on the ___ day of ___ A.D. 1904.



William T. Hazard
 Mayor

Fred C. Spittle
 Clerk

Auditors Office: Logan County, Ohio.
 The Within lots transferred this 13th day of April 1904.
 F. C. Milligan, Auditor of Logan County, Ohio.

Recorders Office: Logan County, Ohio.
 Received for Record at 10: O'clock on this 13th day of April 1904.
 Recorded April 28, 1904.
 Henry H. Reymers,
 Recorder of Logan County, Ohio.



IRON CITY HEIGHTS
LAKE TWP.



Surveyors Certificate :-

This is to certify that the within plat and notes are a correct description of the survey of 8 1/2^{ac} of land situated in the Township of Lake, County of Logan and State of Ohio, as surveyed by me on the 9th and 10th days of May, in the year of our Lord 1904.
O. L. Abbe, Surveyor.

Dedication :-

This is to certify that Herbert W. Smith owner of the above described property and Florence A. Smith, his wife, caused the making of the accompanying plat and do hereby dedicate to the public use as streets and alleys the portions as shown, signed and acknowledged in presence of us:
Herbert W. Smith
Florence A. Smith
By Joseph Smith, their Attorney in fact.
W. L. Morse
Edward J. Campbell

Acknowledgement :-

County of Logan, State of Ohio, ss.
Be it remembered that on this 12th day of May 1904, before me the subscriber a Notary Public, in and for said County, personally came Herbert W. Smith and Florence A. Smith, by Joseph A. Smith, their attorney in fact, and acknowledged the making and signing of the accompanying plat to be their voluntary act for the uses and purposes indicated therein.
Edward J. Campbell
Notary Public
Logan County, Ohio.

Transferred :-

May 12, 1904.
J. E. Milligan
Auditor, Logan County, Ohio

Received for Record :-

May 12, 1904 at 9:30 P.M.
Recorded May 19, 1904.
Henry H. Keymer
Recorder, Logan County, Ohio

Acceptance :-

We the Board of County Commissioners of Logan County, do hereby accept this plat of Iron City Heights
May 14, 1904.
Attest :-
R. M. Painter
Recorder.
J. H. Humphreys } commissioners
H. E. King } of
A. B. Morse } Logan County.

* See Recorder's Deed Vol. 196 Page 900
See Recorder's Deed Vol. 196 Page 900

CENTER LINE -> MAIN STREET 60'

Alley 15'
S 3°-50' W

COLUMBIAN HEIGHTS ADDITION
BELLEFONTAINE

Surveyors Certificate:

The annexed plat is a correct representation of Columbian Heights Addition to Bellefontaine Ohio, as surveyed and platted by me in August 1906. all measurements are given in feet and all street, alley and lot lines lying North of the South line of lots No. 2708-2785-2792-2787 and South of the South line of lots no. 2746-2747-2830-2831 and lying West of Jefferson St. are parallel or at right angles.

H.S. Daily
Surveyor.

Dedication:

This is to Certify that Fred W. Arnold, owner in trust of the above described property, (except the 16' alleys designated A.B.C.D. and that portion of Grove Avenue lying East of said alley), caused the making of the above plat and does hereby dedicate to the public use and convenience forever, the Streets, Alleys and park as the same are shown upon said plat.

This is to Certify that Elam Buskwalter, owner of that portion above excepted land marked Alley A.B.C.D. and the land marked Grove Avenue, East of said alley, and does hereby dedicate the same to the public use and convenience forever.

Elam Buskwalter
Owner.

Acknowledgement:

State of Ohio, Logan County, ss.
Be it remembered that on the 24th day of August A.D. 1906, before me, a Notary Public in and for said County, personally came Elam Buskwalter, proprietor of that portion of Columbian Heights Addition included in Alley and Avenue as above described and acknowledged the signing and sealing of the same to be his voluntary act and deed for the uses and purposes as herein set forth. In Testimony Whereof I have hereunto subscribed my name and affixed my official seal on the day and date above mentioned.

John C. Hovey
Notary Public for Logan Co. Ohio

Acceptance:

The annexed plat was adopted by Ordinance as an addition to the City of Bellefontaine State of Ohio, said Ordinance was passed by the Council at a regular meeting on the 28th day of August A.D. 1906

J.H. Gearing Mayor, Fred C. Spittle Clerk,
John P. Cook, Pres. of Council, Pro. Tem.

Auditors Office, Logan County, Ohio.

The within lots transferred this 1st day of September A.D. 1906

W.S. Jones
Auditor of Logan County.

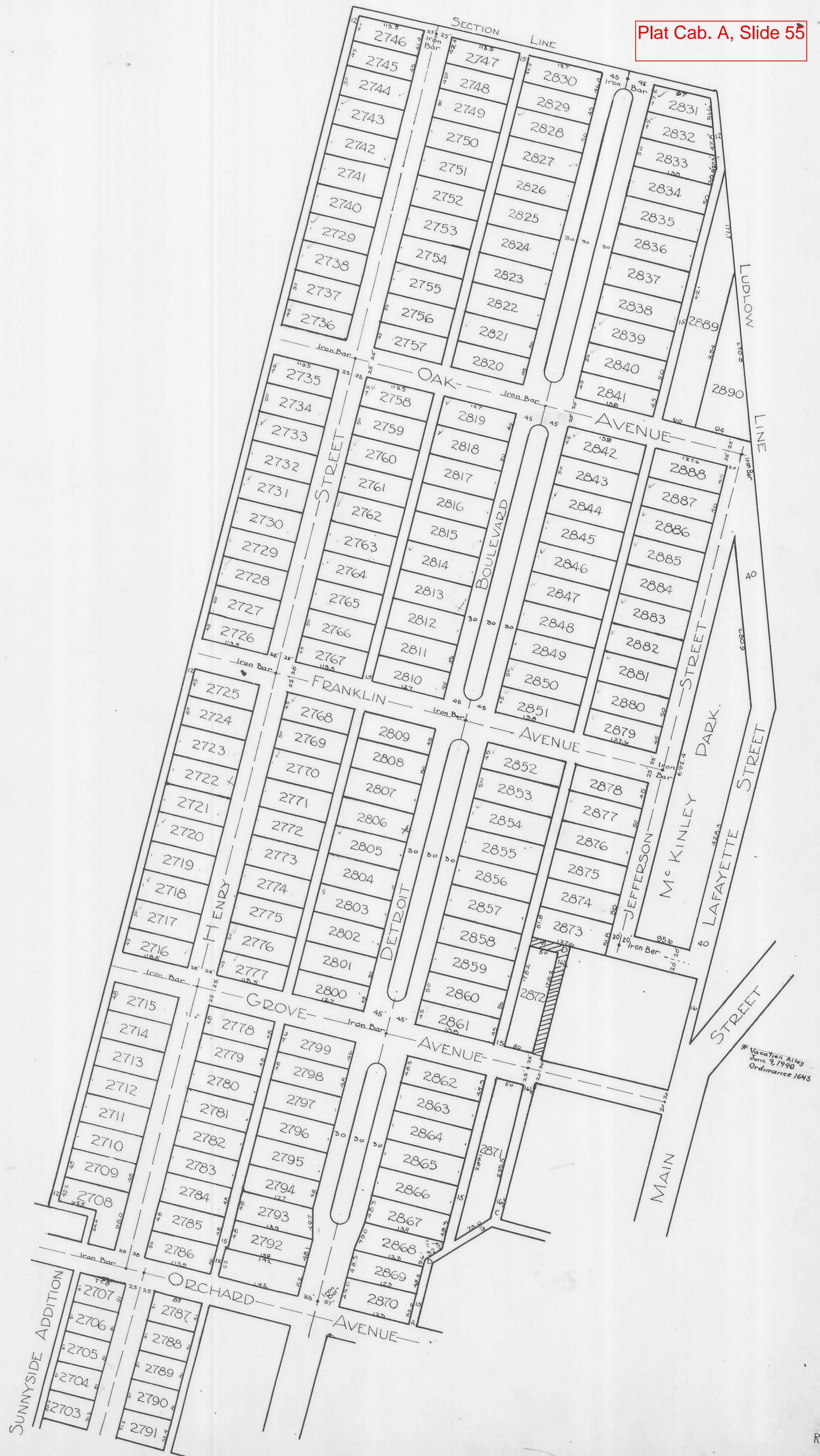
Recorders Office, Logan County, Ohio.

Received for record at 9:0'clock A.M. on the 5th day of September A.D. 1906

Recorded September 16th 1906

Henry H. Reymers,
Recorder of Logan County, Ohio.

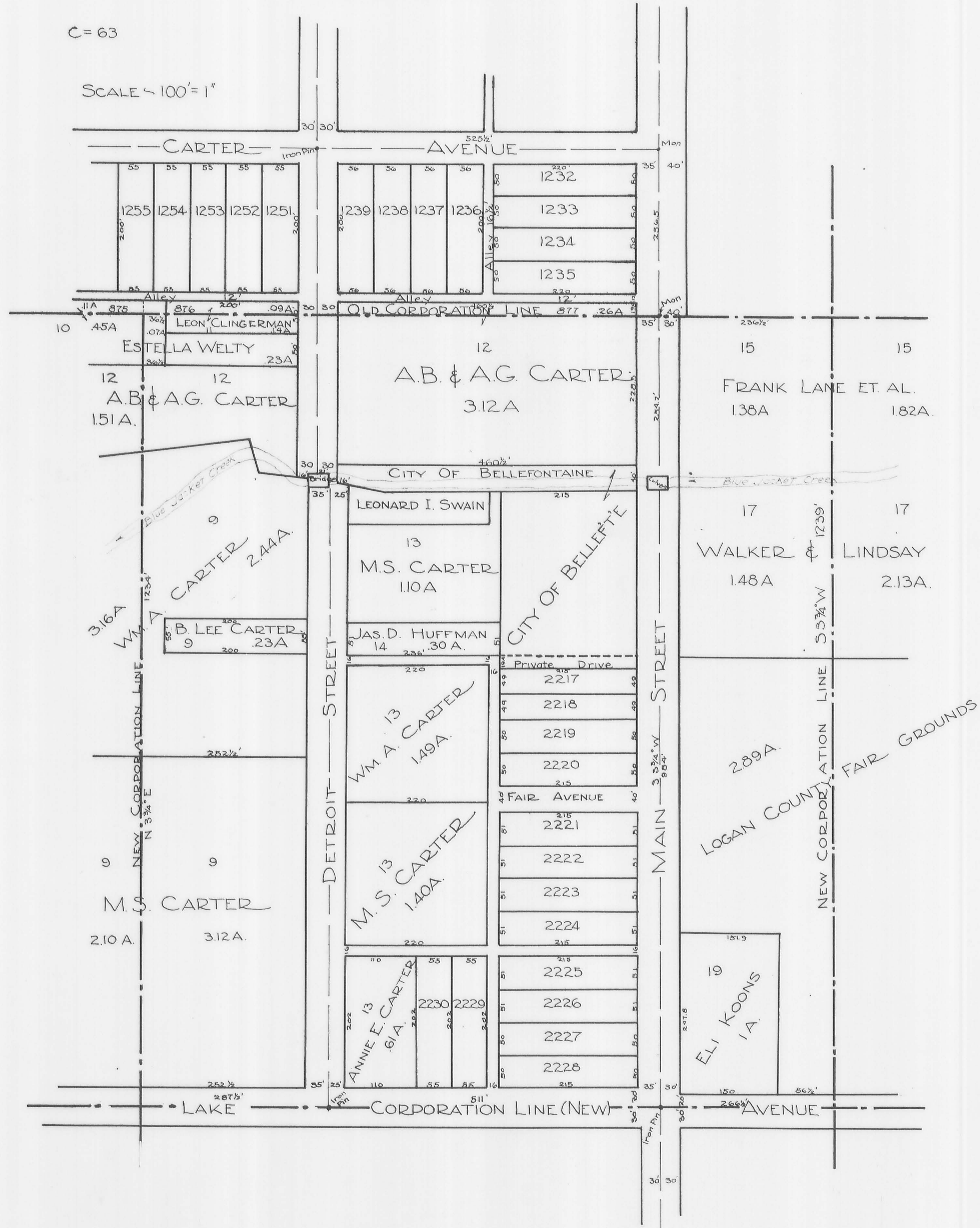
* See Records Deed Vol. 196 Pag 398
See Records Deed Vol. 196 Pag 400



* Vacated Alley
June 9, 1906
Ordinance 1645

MAP OF PROPOSED ANNEXATION OF TERRITORY

BELLEFONTAINE, OHIO
OCTOBER 14, 1919



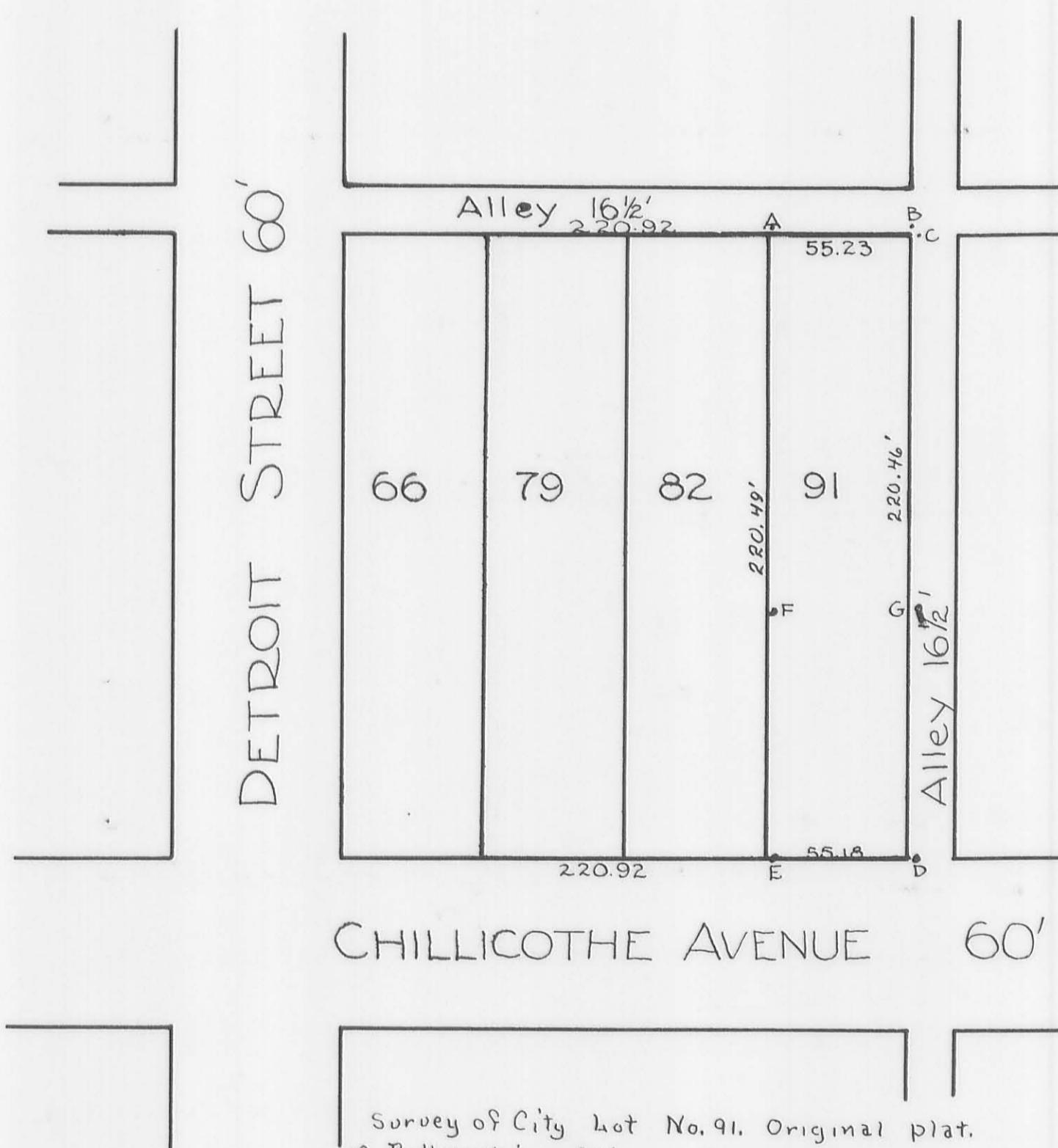
Filed December 6, 1919 Logan County Auditors Office.
 Transferred Aug 14, 1920. M. W. Corbett, Auditor SLS.
 Filed for Record November 28, 1923.
 Recorded December 12, 1923

Transcript of Council's proceeding recorded in Deed Book
 Volume 128 page 14.

Transcript of Board of County Commissioners, recorded in
 deed book 128 page 14 and 15.

LOT NO.91 SURVEY
BELLEFONTAINE

- Corners were set as follows*
- A. Nail in plug 2 FT. N. of N.W. Corner.
 - B. Nail in plug 2 FT. N. of N.E. Corner.
 - C. Nail in plug 2 FT. E. of N.E. Corner.
 - D. Nail in Stake AT S.E. Corner.
 - E. Cross on Sidewalk S.W. Corner.
 - F. Nail in Stake 130 FT. S. of N.W. Corner.
 - G. Nail in plug 2 FT. E. of E. Line and 130 FT. S. of N.E. Corner.



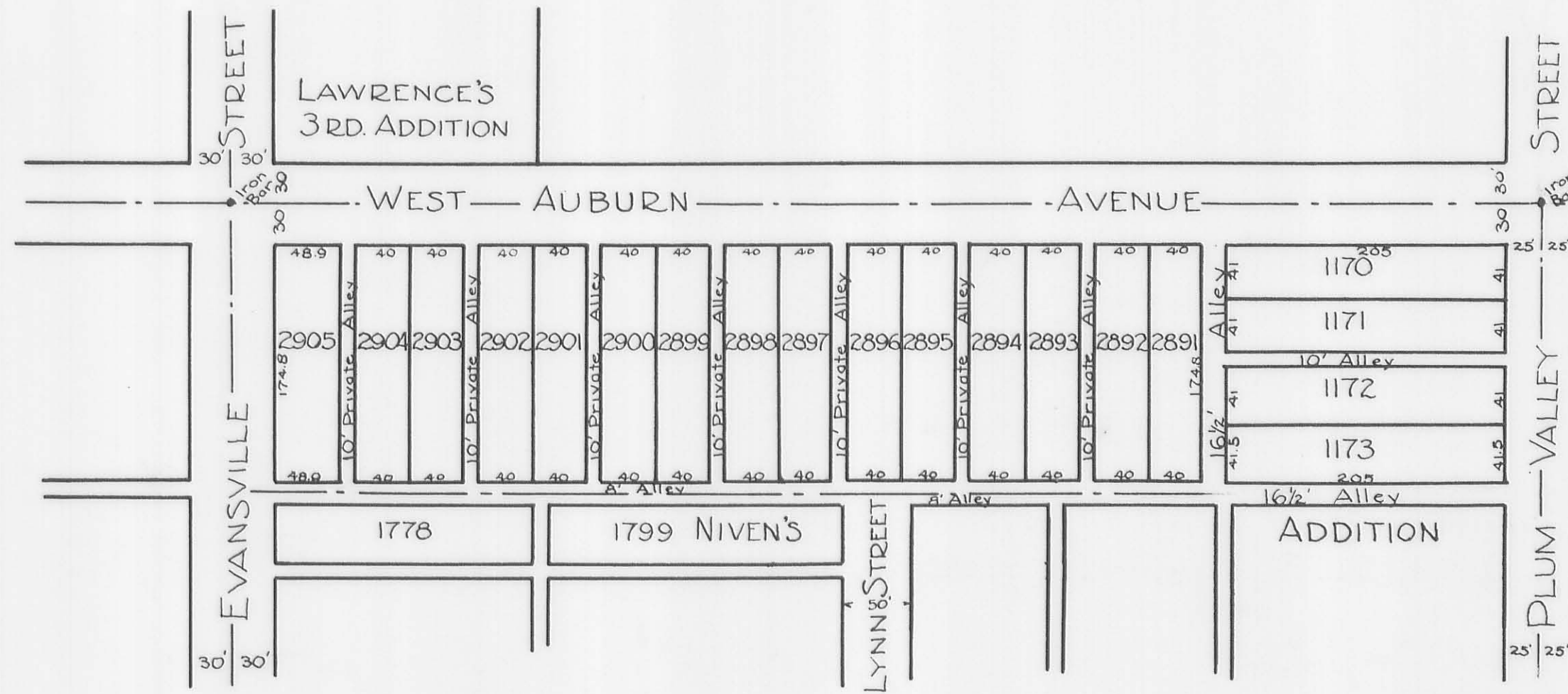
Transfer Not Necessary, May 24, 1924. *W.W. Corbit, Auditor*
p^o Waco.

Received for Record May 24th at 11:40. A.M.
Recorded May 26, 1924 Fee \$ 2:00.
Sam A. Carter, Recorder.

Survey of City Lot No. 91. Original plat.
of Bellefontaine, Ohio. - Made by request of
B.F. Peters. *F.S. Mitchell, City Eng.*
May 5th 1924.

Scale 1" = 50'.

WILSON ADDITION NO. 2
BELLEFONTAINE



Surveyors Certificate:
The annexed plat is a correct representation of lots 2891 to 2905 inclusive made by me October 16, 1909. The dimensions of the streets, alleys and lots are shown in feet and tenths of a foot. The amount of land contained in this subdivision is 2.91 acres, situate in Section 34, Town 4, Range 14, in Lake Township, Logan County, Ohio.
Clair A. Smockeys,
Surveyor.

Dedications:
Know all men by these presents that we the undersigned proprietors of Williams Second Addition do hereby certify that the annexed plat is a true representation of said addition as surveyed and platted for us and under our direction by Clair A. Smockeys, and that we do hereby dedicate the 8 foot alley which lies adjacent to the 8 foot alley of Williams Addition to the public uses and convenience forever. The 10 foot alleys are not public alleys but for use and benefit of lot owners or occupants of the two lots separated thereby. In Testimony Whereof we affix our seals and sign our respective names this 9th day of November A.D. 1909.
Signed and acknowledged in presence of us:-
Edward K. Campbell,
Emma E. Campbell.
Joseph H. Wilson,
Ella E. Wilson.

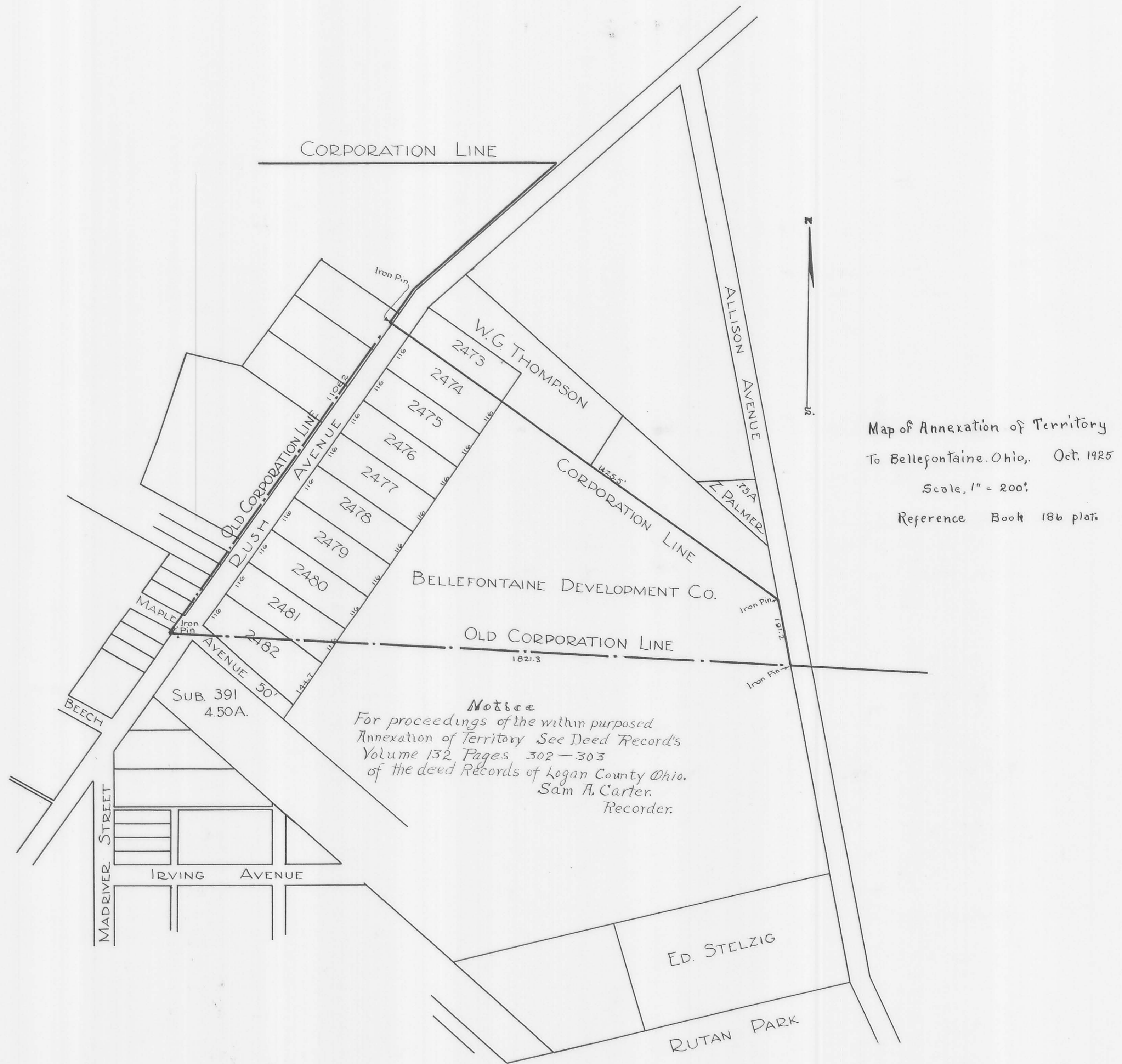
Acknowledgement:
State of Ohio, Logan County, ss.
Be it remembered that on the 9th day of November, 1909, before me, a Notary Public, in and for said County of Logan, personally came Joseph H. Wilson and Ella E. Wilson and acknowledged the signing and sealing of the same to be their voluntary act and deed for the uses and purposes herein set forth.
In Testimony Whereof, I hereunto subscribe my name and affix my official seal on the day and date above mentioned.
Edward K. Campbell,
Notary Public for Logan Co., Ohio.

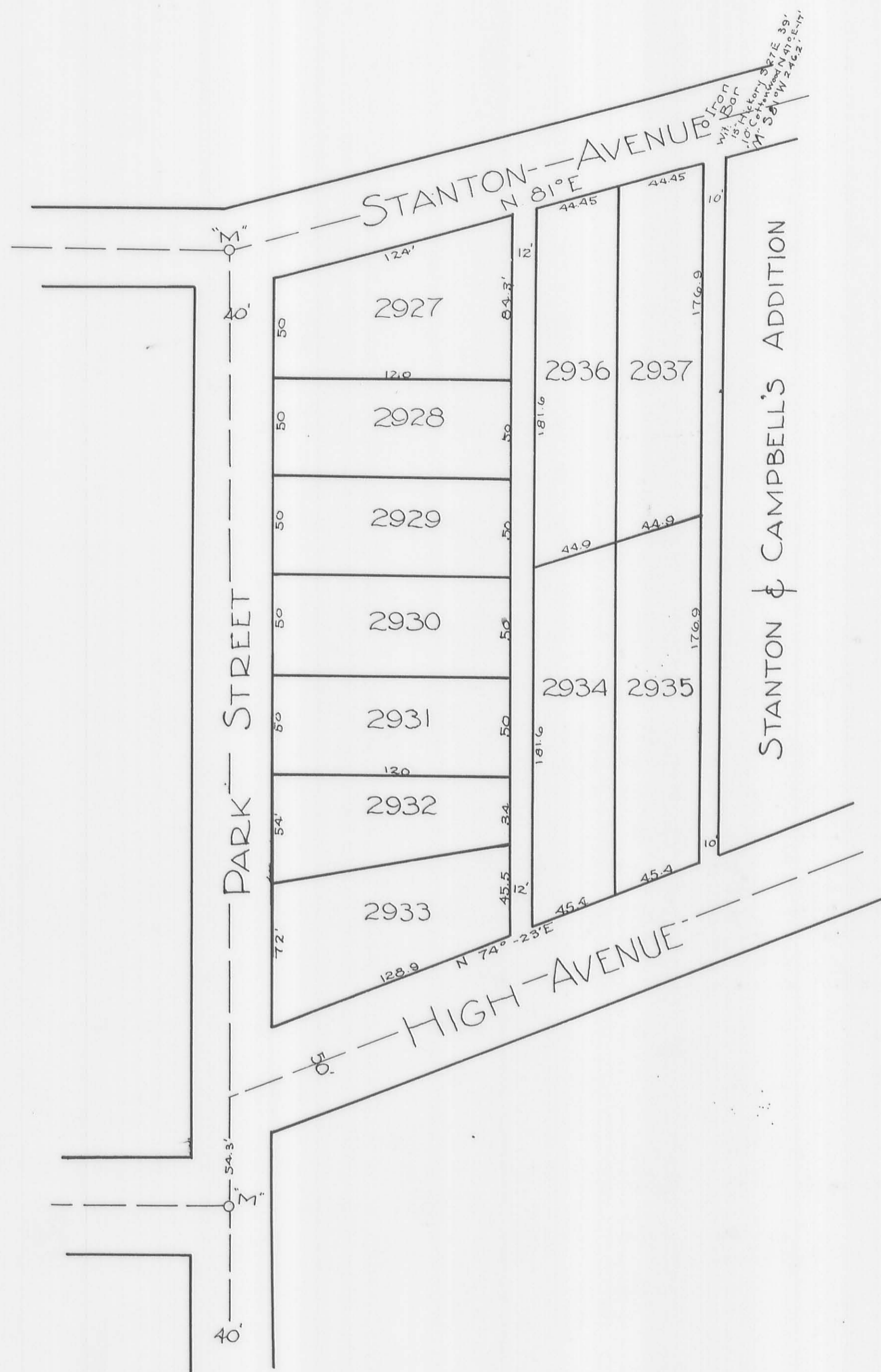
Acceptance:
The annexed plat was adopted ^{by Ordinance} as an addition to the City of Bellefontaine, State of Ohio, said ordinance was passed by the Council at a regular meeting held on the 9th day of November A.D. 1909.
W.M. Nivins, Mayor.
Carl W. Smith, Clerk.
Frank G. M. Cushman, President.

Transfer:
The within lots transferred this 10th day of November A.D. 1909.
W.S. Jones, Auditor of Logan Co., O.

Recorded
Received for Record November 10th 1909, at 9 A.M. O'clock.
Recorded February 17th 1910.
Henry Kemper,
Recorder of Logan Co., Ohio.

ANNEXATION OF TERRITORY BELLEFONTAINE





**BRADEN ADDITION
BELLEFONTAINE**

Surveyors Certificate:
 The annexed plat is a correct representation of 'Braden Addition' to Bellefontaine, Ohio as surveyed and plotted by me September 26, 1912.
Oliver Kiehey, Surveyor.

Acceptance:
 The annexed plat was adopted by Ordinance as an Addition to the City of Bellefontaine, State of Ohio, said Ordinance was passed by the council at a regular meeting on the 9th day of December, A.D. 1912.
Walter Phall Mayor, J. H. Fawcett, Clerk, H. W. Shier, Treas. Council.

Auditor's Office, Logan County, Ohio.
 The within lots transferred the third day of April A.D. 1913.
J. S. Tompkins, Auditor, Logan County, Ohio.

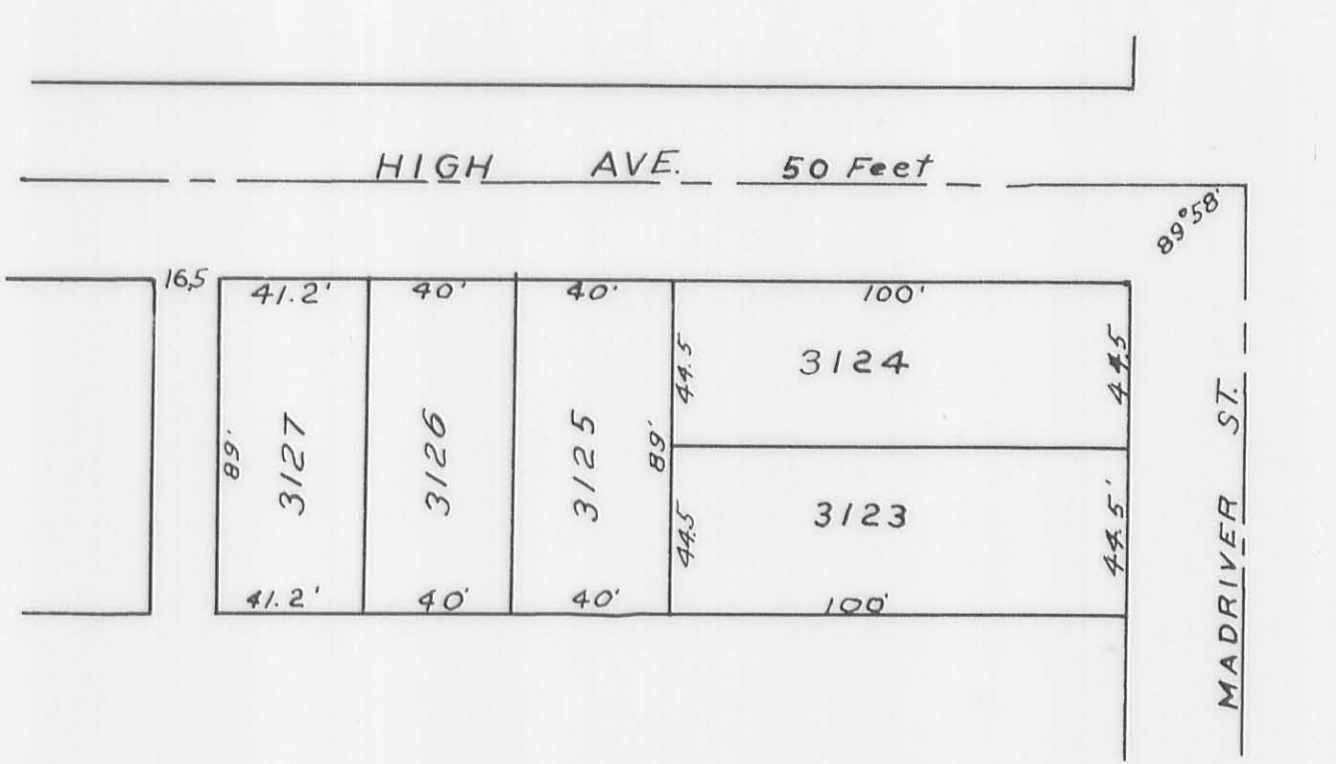
Recorder's Office, Logan County, Ohio.
 Received for Record at 11 O'clock A.M. on the 9th day of April A.D. 1913
 Recorded May 1st 1913.
Henry Kemper, Recorder Logan Co., Ohio.

Know all men by these presents that I the undersigned proprietor of Braden Addition to the City of Bellefontaine and State of Ohio, do hereby certify that the annexed plat is a true representation of said Addition as surveyed and plotted for me and under the direction of Oliver Kiehey and that I, herein, dedicate to the Public use and convenience forever the alleys as the same are shown upon said plat.
 In Testimony Whereof the said James Braden, unmarried, has hereunto set his hand this 10th day of December 1912
James Braden.
 signed sealed and acknowledged in presence of: *J. J. Gees, W. J. Bell*

State of Ohio, Logan County, ss.
 Be it remembered that on the 10th day of December, in the year of our Lord, One Thousand Nine hundred and Twelve, before me a Notary Public in and for said County, personally came James Braden, the signer of the foregoing dedication and acknowledged the signing thereof to be his voluntary act for the use and purposes therein mentioned.
 In Testimony Whereof I have hereunto subscribed my name and affixed my official seal on the day and year last aforesaid.
J. J. Gees, Notary Public in & for Logan Co.

SUBDIVISION OF LOTS 622^{and} 623

BELLEFONTAINE



Dedication

Know all men by these presents: That I the undersigned proprietor of lots 622 and 623 of the city of Bellefontaine and State of Ohio do hereby certify that the annexed plat is a true representation of said lots as subdivided for me under my direction by W. H. Montgomery.

In testimony whereof the said owner has here unto set his name the 12 day of June A.D. 1922
 Anita H. Smith
 Mary P. Brandon
 F. B. Davison

Be it remembered, that on this 12 day of June in the year of our Lord one thousand nine hundred and twenty two before me a notary public in and for said county personally came Mary P. Brandon the signer of the foregoing dedication and acknowledged the signing thereof to be his voluntary act for the uses and purposes therein mentioned. In testimony whereof I have here unto subscribed my hand and affixed my official seal on the day and year last aforesaid.

(Seal)
 Notary Public in and for said county of Logan State of Ohio

Surveyor's Certificate

The annexed plat is a correct representation of the subdivision of lots 622 and 623 in Bellefontaine, Ohio as surveyed and platted by me June 16th 1922.

W. H. Montgomery, C. E.

Acceptance

The annexed plat was adopted by ordinance as an addition of the city of Bellefontaine State of Ohio said ordinance was passed by the council at a regular meeting of the 10th day of July A. D. 1922.

Frank J. M^r Collich
 Mayor

F. R. Motta — Clerk
 W. J. Knight — President of Council Board

Auditor's Office, Logan County Ohio.

The within lot transferred the 15 day of July 1922.

W. H. Corbett
 Auditor Logan Co. Ohio
 S. S.

Recorder's Office Logan County Ohio

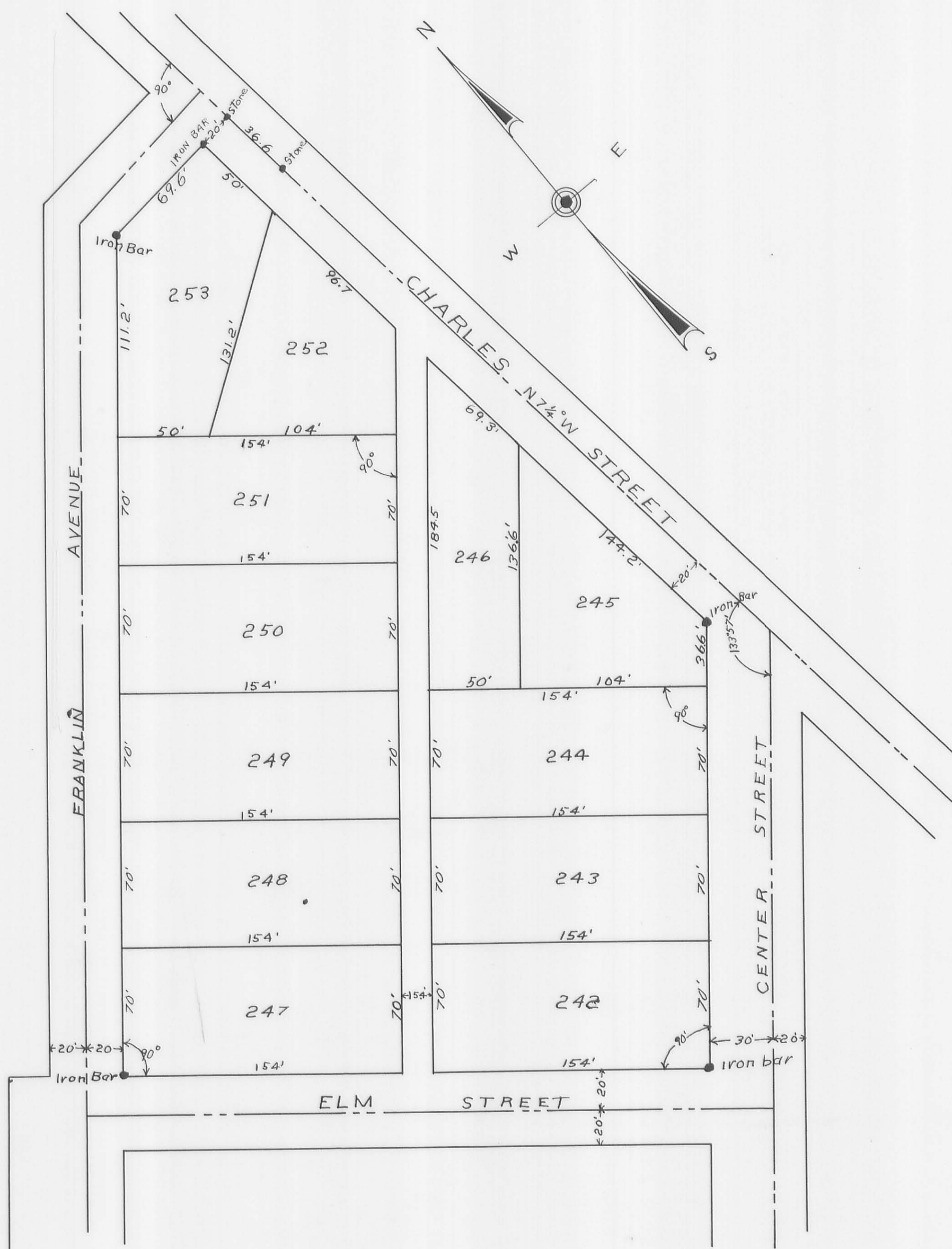
Received for record at 8⁴⁵ O'clock A.M. on the 15th day of July A. D. 1922
 Recorded 16th July 1922. In Vol. 2 Book A. Page 62.

Henry Kemper
 Recorder, Logan County Ohio.

*City Engineer F. J. Wright
 examined that page 109 - 110
 Sub. volume of Lts 622 and 623
 Bellefontaine is the same
 as New N. (P.S.) Page 62
 Henry M. Kemper
 7/29/22 - F. J. Wright, Engineer*

J. T. BROWN ADDITION

BELLE CENTER



Surveyor's Certificate
 I hereby certify that the accompanying plat is a correct representation of J. T. Brown's Addition to Belle Center, Logan County, Ohio in Survey 4489 as surveyed and platted by me October 18-20, 1911. All distances are given in feet, streets, alleys, angles and lots are as shown by plat.
 J. H. M^{rs} Kinnon, Surveyor.

Dedication:
 This is to certify that J. T. and B. M. Brown, owners of the above described property (except that part marked Elm Street) caused the making of the accompanying plat and do hereby dedicate to the public use and convenience forever the streets and alleys as the same are shown on said plat.
 J. T. Brown
 B. M. Brown
 Owners

This is to certify that the Board of Education of Belle Center Logan County, Ohio owners of that part of the above described property marked Elm Street, hereby dedicate the same to the public use and convenience forever.
 Milton Usher, President
 Wm. S. M^{rs} Kinnon, Clerk

Acknowledgment
 State of Ohio, Logan County S.S. Be it remembered that on the 2nd day of December 1911 before me a Notary Public in and for said County of Logan personally came Milton Usher, Pres. and Wm. S. M^{rs} Kinnon, Clerk of the Board of Education of Belle Center Ohio being duly authorized by said Board, owners of that portion of J. T. Brown's addition as described above and acknowledged the signing and sealing of the same to be their voluntary act and deed for the use and purpose as herein set forth. In testimony whereof I hereunto subscribe my name and affix my official seal on the day and date above mentioned.
 P. M. Stewart
 Notary Public for Logan Co. Ohio

State of Ohio, Logan County S.S. Be it remembered that on the 2nd day of December 1911 before me a Notary Public in and for said County of Logan personally came J. T. and B. M. Brown owners of the portion of J. T. Brown's Addition as described above and acknowledged the signing and sealing of the same to be their voluntary act and deed for the use and purpose as herein set forth. In testimony whereof I hereunto subscribe my name and affix my official seal on day & date above mentioned.
 P. M. Stewart
 Notary Public for Logan Co. Ohio

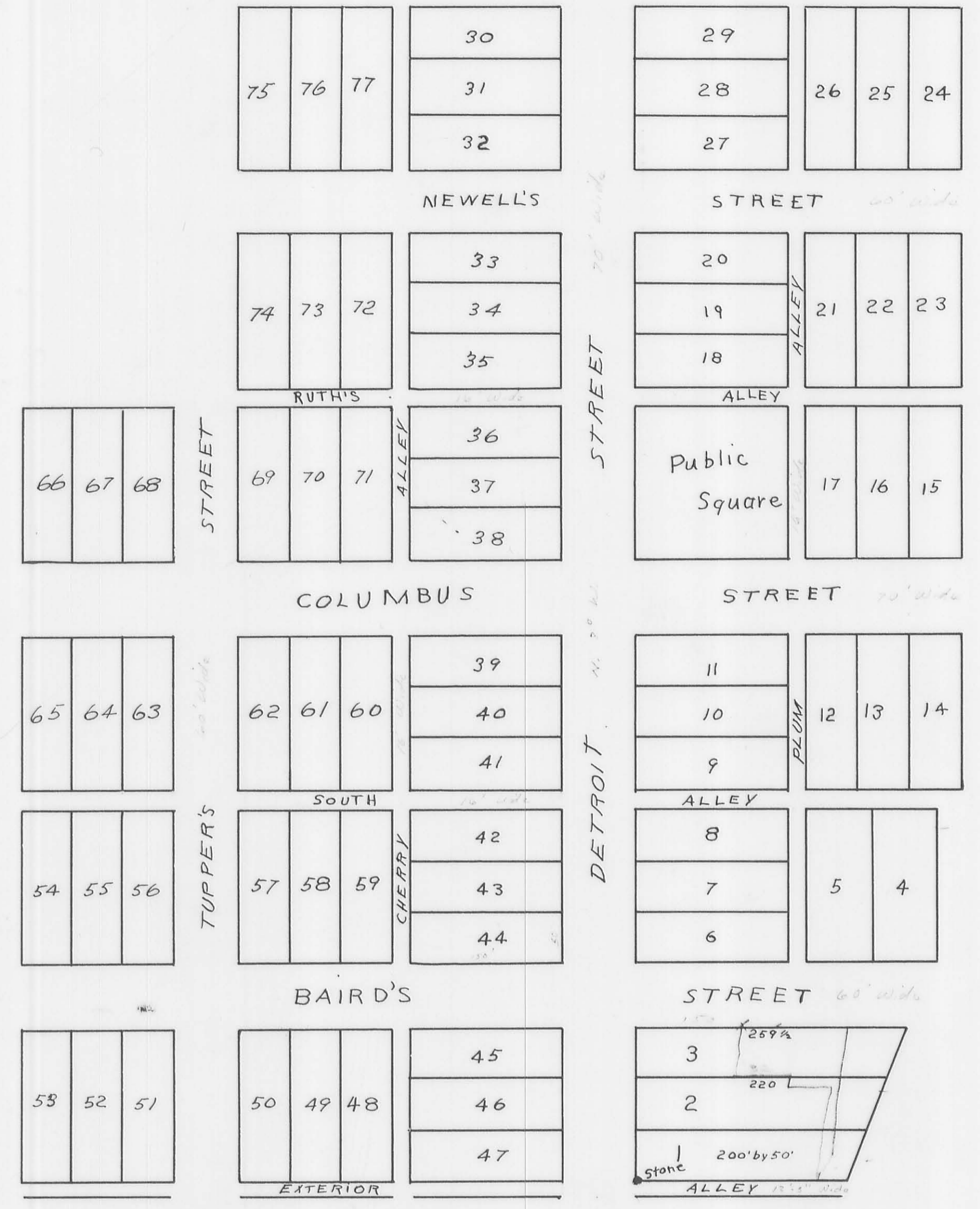
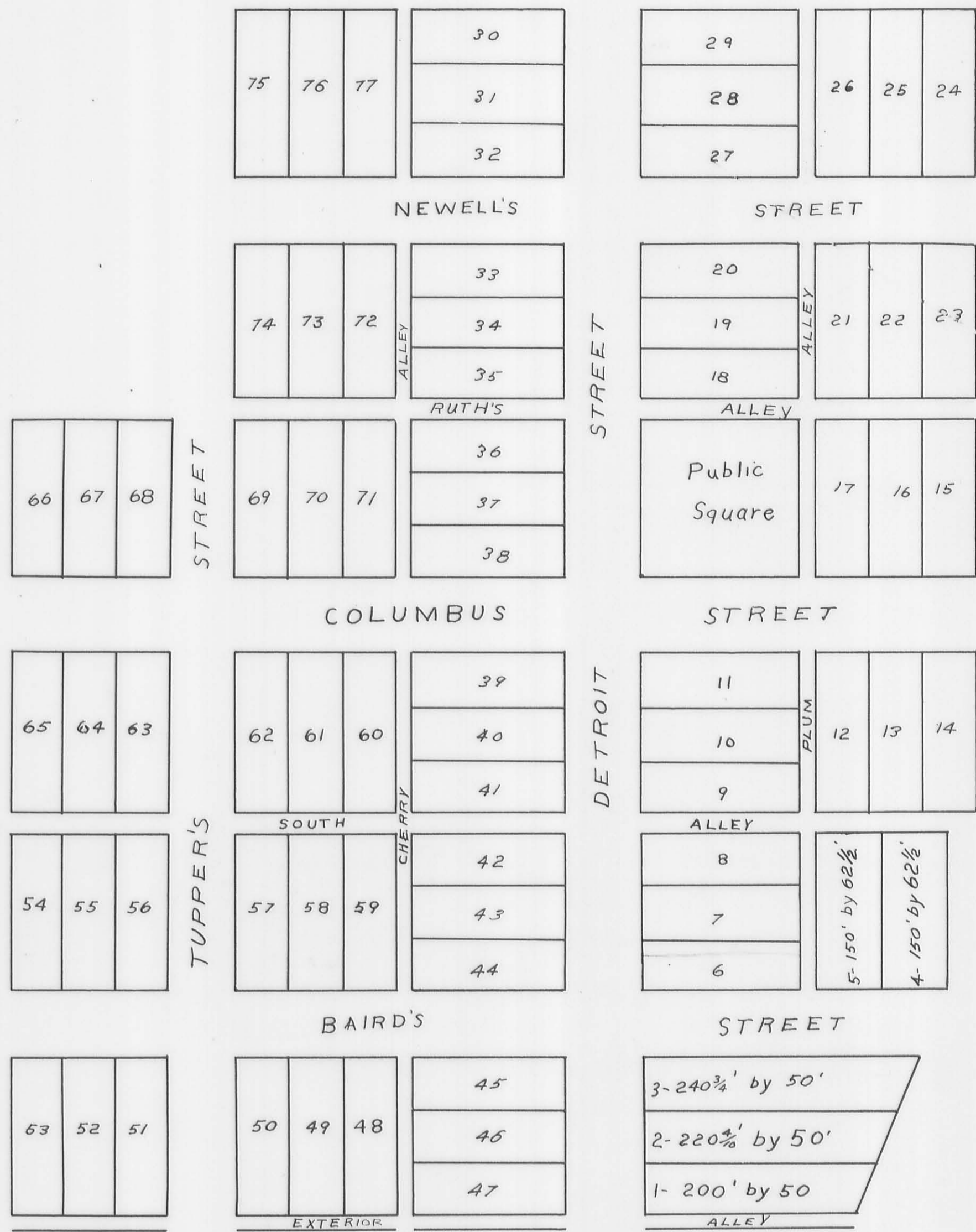
Acceptance
 The accompanying plat was adopted by ordinance as an addition to the village of Belle Center Logan County Ohio, said ordinance was passed by the Council at its regular meeting on 20th day of December 1911
 J. C. Cunningham Mayor
 H. A. Sickle Clerk
 Lloyd M. Dickard Pres. of Council

Auditors Office Logan Co. Ohio The within lots transferred this 2nd day of June 1912
 J. S. Van Hise
 Auditor Logan Co. Ohio.

Recorder's Office Logan Co. Ohio
 Received for record at 3 O'clock P.M. on 2nd day of January 1912
 Recorded 15th day of April 1912
 Henry Kemper
 Recorder Logan Co. Ohio.

The original of this page is blank or missing.

Plat Cab. A, Slide 93



A Plat of West Liberty
 laid out in Section 26 of Township 7 N. & Range 3 E. M. by a scale of 200 ft. to an inch. All lots
 except those distinguished on the plat by 50 feet front and 100 feet rear. Detroit and
 Columbus streets are 70 feet wide. All other streets are 60 feet wide, and the alleys are
 16 feet wide. May 16th 1817.
 This copied by N. Vinton 30 April 1822.
 Read and recorded this 26th day of August 4th 1822
 Linnell Powell, Recorder.

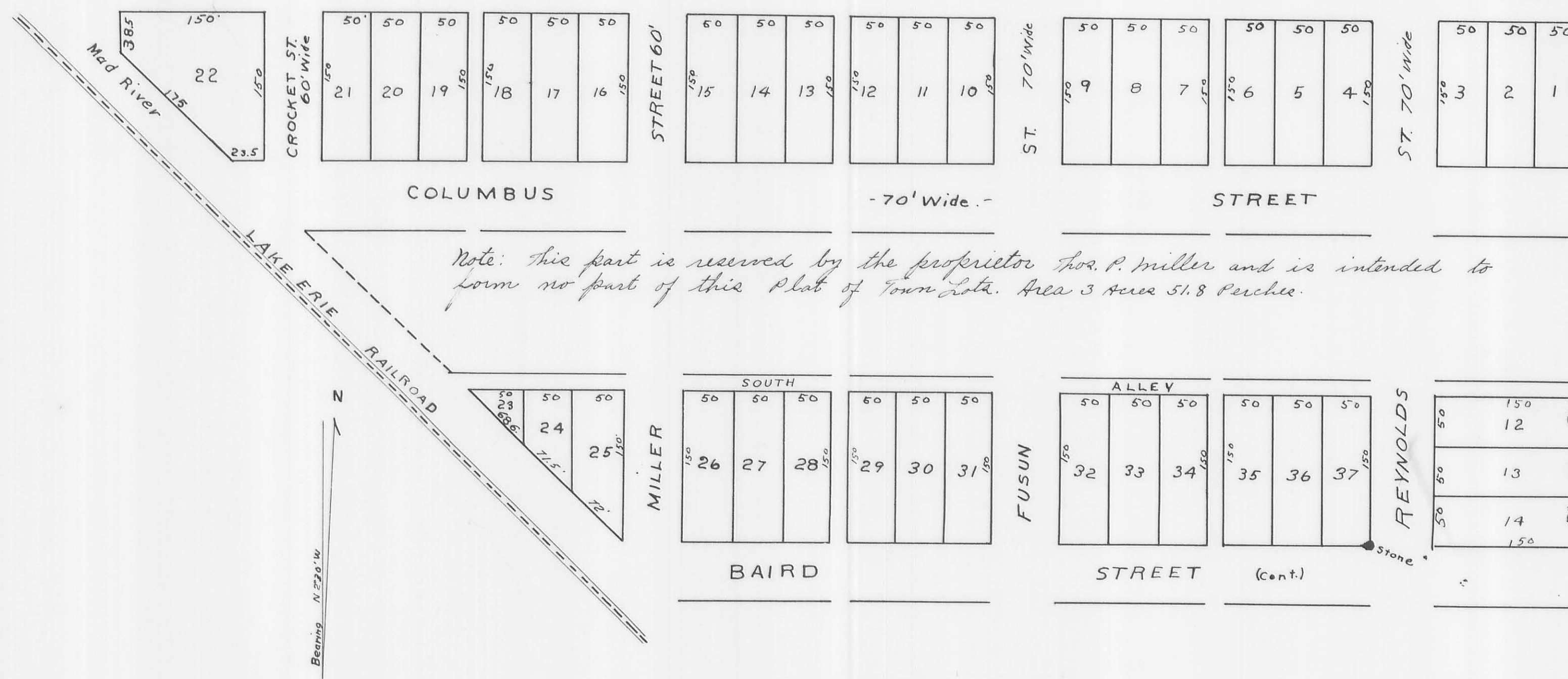
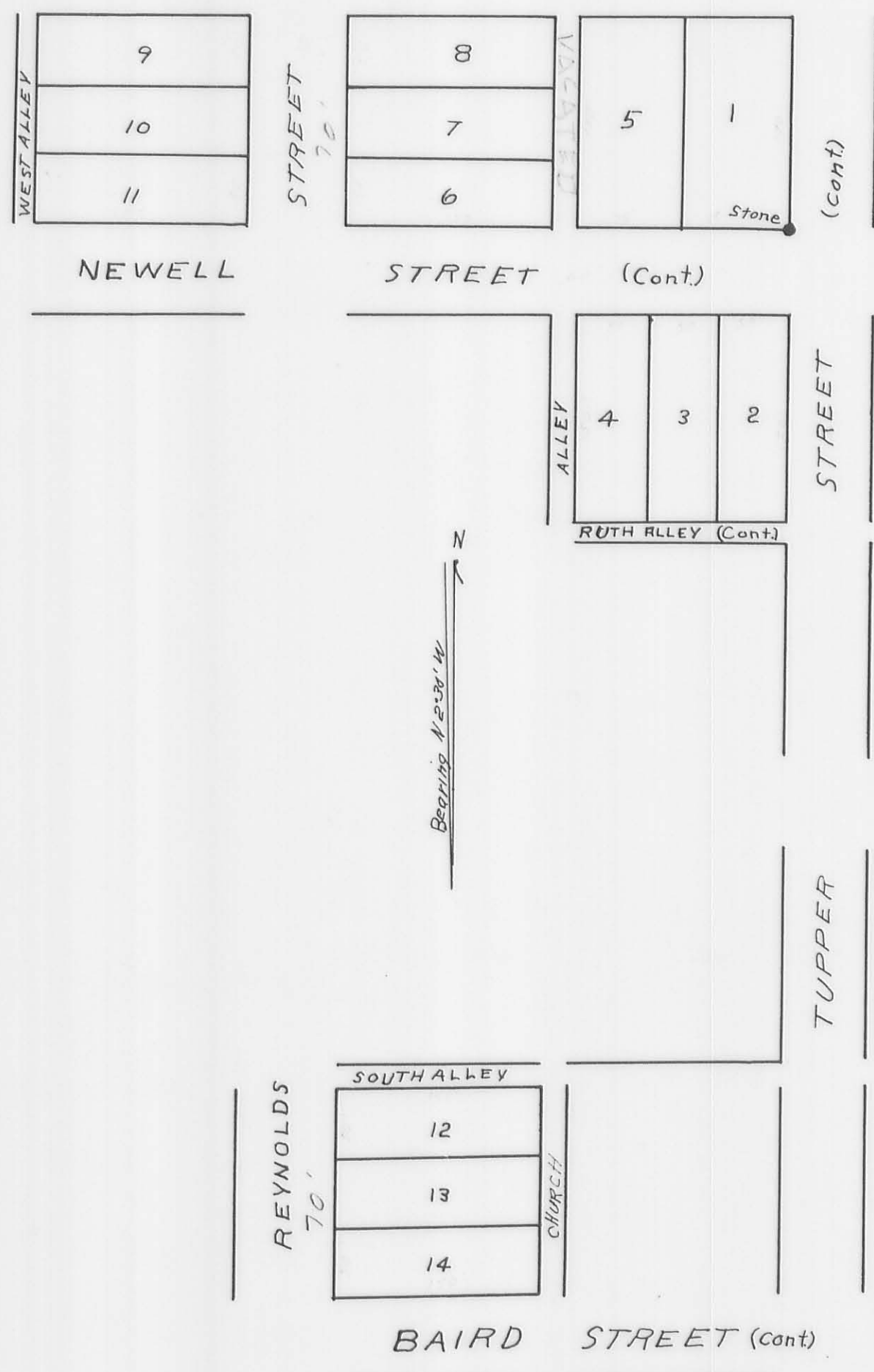
State of Ohio }
 of Logan County }
 I, William Strong, Recorder, do hereby certify that the above plat and notes are a
 true copy of a Plat of West Liberty, recorded in Volume 2 page 33 of Logan County, Ohio, filed Record's Plat
 of West Liberty
 Witness my hand and official signature this 11th day of November 1895
 William Strong
 Recorder, Logan County, Ohio

I, James H. Marrison, County Surveyor of Logan County, Ohio.
 Article of Agreement, signed the 12th day of February 1830, made this 24th day of March AD
 1830, by me the undersigned, citizens and proprietors of the town of West Liberty, of Logan
 County, Ohio. Whereas, that we, each and every one of us being sensible that an
 error exists in the survey of the Plat of said town, and in order to adjust and settle
 the same, with the best advantage to each of us and as mutually advantageous
 all as can be, have and do this day agree and mutually consent to have a re-survey
 of said town and further this do agree and consent, each and every one of us, that a
 stone planted this day by the Surveyor of said County, which bears N 34° 1/2' E 177 1/2' feet,
 2 1/2 inches from the N.W. corner of the said town shall be the South West or the
 beginning corner of lot 11, as designated on said town plat, and that a stone
 which bears S 50° 1/2' E 18 feet 5 inches from the former said stone shall be the South
 line of an alley which shall be allowed on the South of said town which alley
 will be 12 feet 5 inches wide. And that the stones are on the East side of Detroit
 street and that the lots and streets shall be laid off at right angles with
 each other, taking the survey of the range of houses now standing on
 the West side of Detroit street for the base line which bears N 34° 1/2' E and
 further we agree that if any man's building shall be found on a street
 or alley by this survey, he shall not be forced to move the same until
 in the course of time he may wish to remove the same, and no man
 shall claim the property of another which may fall on the
 lot by the recovery, but the present owners shall have the
 privilege to move or sell his property provided he will agree
 to do it in a reasonable time. And we further agree that
 John Jones and John Baird shall be the chain carriers to the
 said performance of each and every one of the agreements
 and stipulations above named, but do each of us, several
 and jointly bind ourselves and assigns. In testimony
 of which, we each of us, hereunto set our names this 25th
 day of March A. D. 1830
 John Williams, John Hill, Jonathan Tuffe, Joseph M. Cmscy,
 Richard C. Roberts, Hiram M. White, Hiram M. White
 for John M. Calpus, Flannery Thomas, John B. Magruder,
 John Ordway, John Williams for John B. Robertson, James
 Williams, John Jones, Samuel Scott, John King,
 Abner Harris, R. Christie, Gran Hubbard, John A.
 Knight, David Barton, Benjamin Ann, Jacob Jones,
 James Hubbard, John Vaughn, Peter Corbett,
 William A. Riddle

I, James H. Marrison, County Surveyor of Logan County,
 Ohio, do hereby certify that I have made a re-survey
 of the town of West Liberty, in pursuance of the
 foregoing article of agreement and as hereafter
 described, viz:

WEST LIBERTY

WEST LIBERTY



Note: this part is reserved by the proprietor for P. Miller and is intended to form no part of this Plat of Town Lots. Area 3 Acres 51.8 Perches.

The above diagram represents the second Western Addition to the Town of West Liberty surveyed March 14th 1848 for Thomas Miller Proprietor. Beginning at a stone on the north side of Baird Street and west side of Reynolds Street at the south east corner of Lot no. 37. The stone is S. 2° 30' E. 7.48 feet from the S.E. corner of a stone garden wall built by Mrs Reynolds. Lots nos. 1, 2, 3, 4, 5, 6, 7, 8, 9, 10, 11, 12, 13, 14, 15, 16, 17, 18, 19, 20, 21 front 50 feet on Columbus Street and extend 150 feet back. Lots nos. 26, 27, 28, 29, 30, 31, 32, 33, 34, 35, 36 and 37 inclusive front 50 feet on Baird Street and extend 150 feet to the rear. Lot no 22 fronts 23.5 feet on Columbus Street and extends 150 back on Crockett St. Columbus and Baird Streets bear S. 87 1/2° W. from the east end. Reynolds, Fuson, Miller and Crockett Streets bear N. 2° 30' W. from the south end. Reynolds and Fuson Streets are each 70 feet wide. The others are each 60 feet wide. The alleys are each 16 feet wide.

This diagram represents the Western Addition to the Town of West Liberty surveyed May 27th 1841 for Thomas P. Miller Proprietor. Beginning at the S.E. corner of Lot No. 1 at a Limestone marked X, the top being even with the surface of the ground. This stone bears S. 23° 30' E. distant 52 links from the S.E. corner of the basement story of the Methodist Episcopal Meeting House. Lots No. 1 & 5 front on Newell Street 75 feet, extending back 150 feet. Nos. 6 to 14 inclusive front on Reynolds Street 50 feet, extending back 150 feet. Nos. 2 to 4 inclusive front on Newell Street 50 feet, and extend back 150 feet. Reynolds Street is 70 feet wide, its bearing being N. 2° 30' W. agreeing with the present bearing of the old Town. The streets and alleys of the old Town are continued original size.

The State of Ohio, Logan County, S.S.
 I, J. P. Fuson, a Justice of the Peace, within and for the County aforesaid, certify that Thomas P. Miller, the proprietor of the foregoing Plat, personally appeared before me, and acknowledged the same to be his act and deed, for the purpose therein expressed.

Given under my hand at my Office at West Liberty this 29th day of May A.D. 1841.
 Received for Record, May 31st 1841, and recorded June 3rd 1841.
 J. P. Fuson, J.P. (Seal)

The State of Ohio, County of Logan, S.S.
 I, William Stough, Recorder do hereby certify that the above is a true copy of the Plat and dedication of the Western Addition to the Town of West Liberty, Logan County, as recorded in Volume L, page 607 of the filed records of said County. Witness my hand this 12th day of November A.D. 1845.
 William Stough, Recorder, Logan County, Ohio.

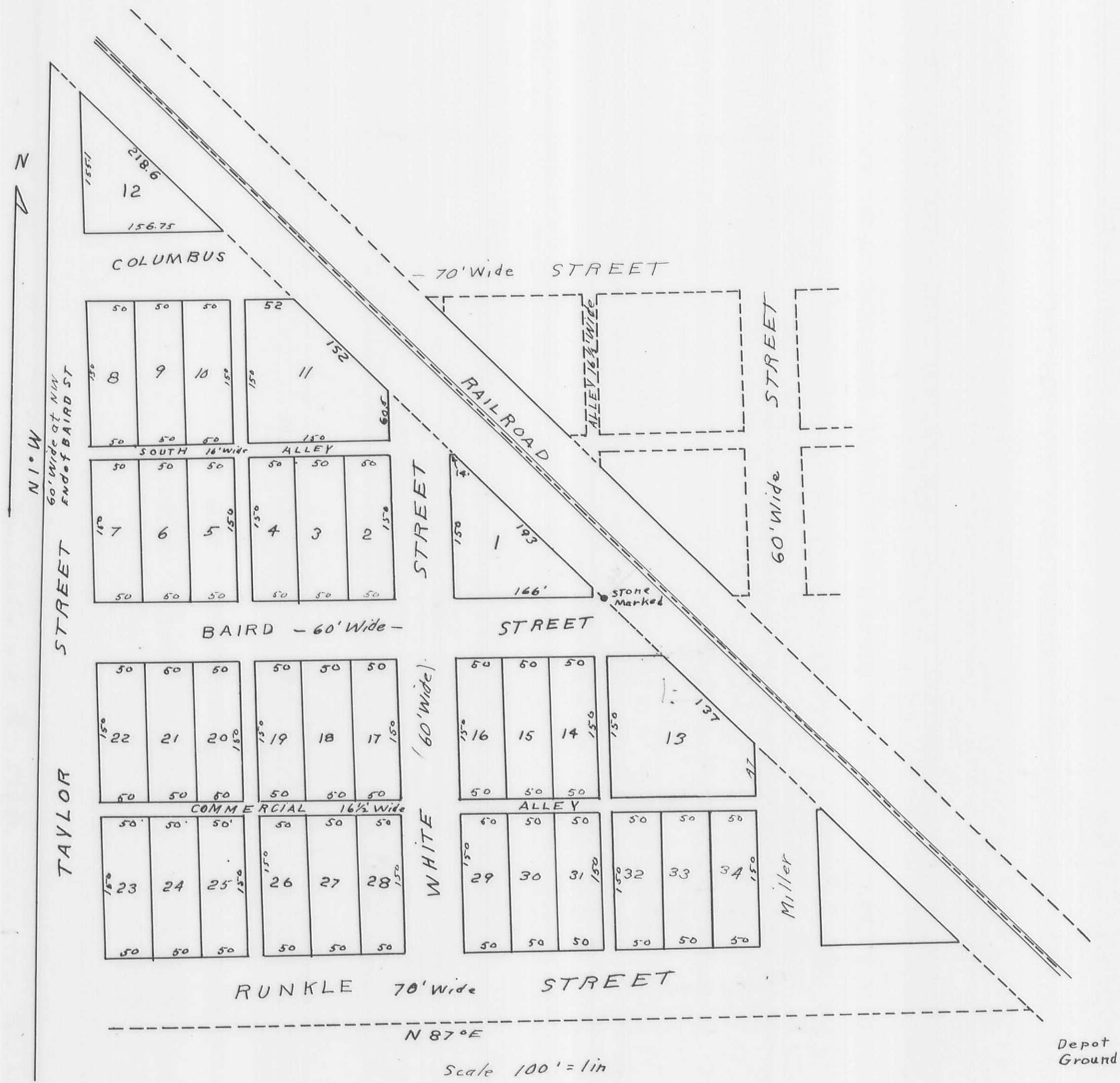
I, Q. Hayes, Surv. L. & Ohio.
 I hereby certify that the whole area included in the above Plat, including Streets, Alleys and so forth is 16 acres 133.8 Perches and that the part not laid off in lots in the center contains an area of 3 A. 51.8 perches. Consequently the Lots, Streets and Alleys laid out contain an area of 13 A. 82.0 Perches or 13 1/2 Acres.
 Q. Hayes Surv. L. & O.

The State of Ohio, Logan County, S.S.
 I, J. P. Fuson, a Justice of the Peace, within and for the County aforesaid, certify that Thomas P. Miller, the proprietor of the foregoing Plat, personally appeared before me before me and acknowledged the same to be his act and deed for the purposes therein expressed. Given under my hand and seal this 21st day of March, A.D. 1848.
 J. P. Fuson J.P. (Seal)

The foregoing Plat was received and recorded, April 11th 1848.
 H. B. Strother, Recorder

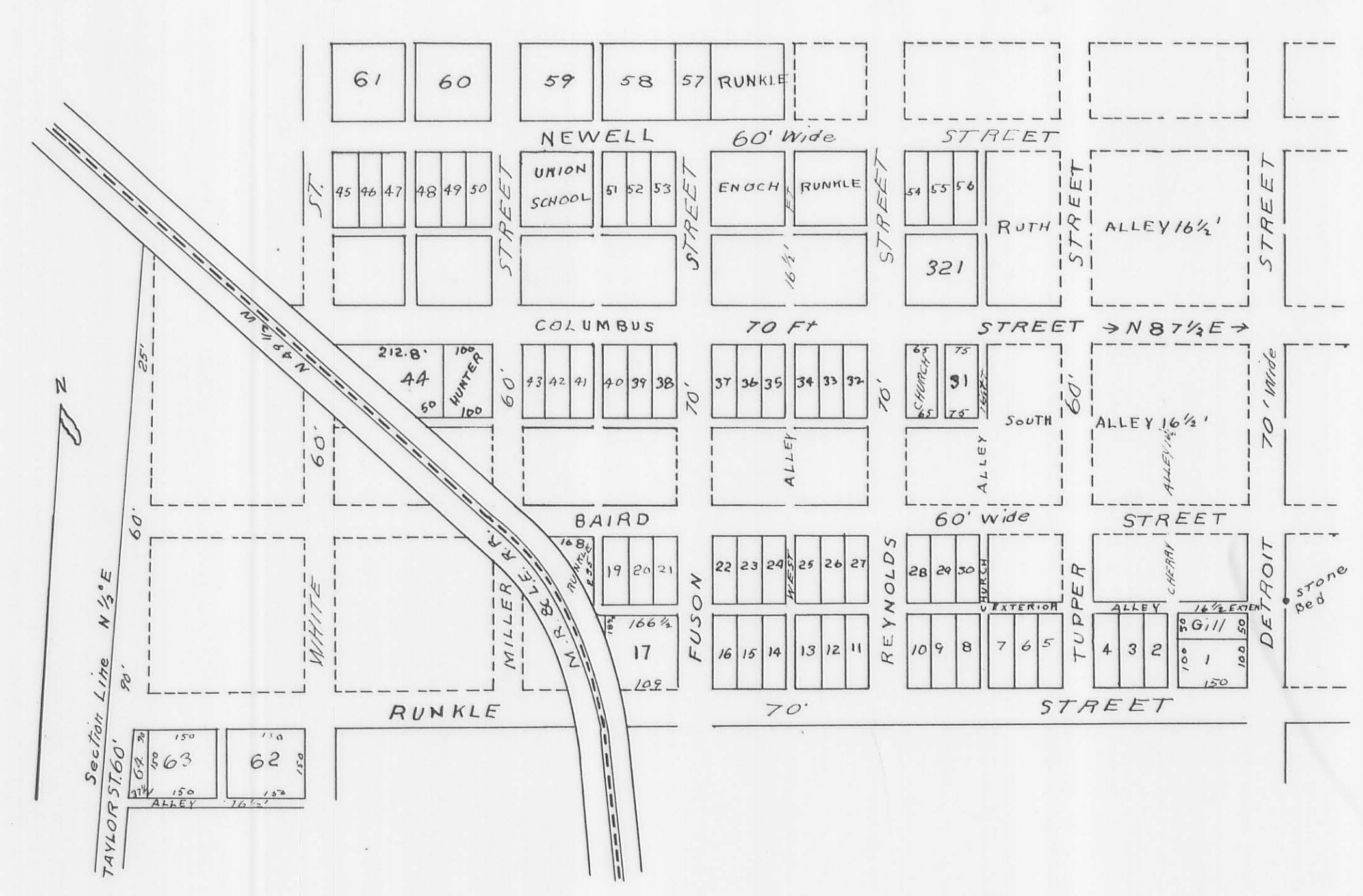
The State of Ohio, County of Logan S.S.
 I, William Stough, Recorder in and for said County do hereby certify that the above is a true copy of the second Western Addition to the Town of West Liberty, Ohio, as recorded in Volume R, Pages 308 and 309 of the filed records of Logan County, Ohio. Witness my hand and official signature, this 13th day of November A.D. 1845.
 William Stough, Recorder Logan Co., Ohio.

WESTERN ADDITION NO.3.
WEST LIBERTY



GLOVER ADDITION NO.1
WEST LIBERTY

Plat Cab. A, Slide 65



This Plat represents "Glovers First Addition to West Liberty which consists of sixty four lots laid off adjoining the original town of West Liberty in Logan County Ohio & adjoining additions to said town heretofore made, as surveyed on the 27th day of June 1854. Monuments, established in said original town & said addition were used in making said survey & shall be used hereafter in determining the position of those lots. The streets and alleys bear 7 1/2° wind cross at right angles & their breadth are expressed in figures on the Plat. All regular lots are (50) fifty feet front by one hundred & fifty back. The sides of the fractional & irregular lots are shown on the same on the Plat. Several lots are exhibited on the Plat that have been sold & conveyed by description by miles and bounds. In such cases the owners name seen on the plat, which is not numbered. The figures 1, 2, & 3, in red ink indicates lots of the second addition to West Liberty.

J. B. McLaughlin
County Surveyor Logan Co. O.

The foregoing Diagram Represents the third western Addition to the town of West Liberty and Liberty Township Logan County Ohio Surveyed April 7th 1849 for Thomas P. Miller as follows: Beginning at the S.E. corner of lot No. 1, where I caused a stone to be planted in the range of Baird Street North side & 50 feet at right angles from the center of the Road grade. Columbus Street is 70 feet wide & bears S 87° W from the East end. All other Streets & Alleys are parallel with or at right angles to Columbus Street. Alleys are 16 feet wide each. Lot No 12 contains 12,158 1/2 square feet. Lot No 11 contains 17,114 square feet. Lot No 1, contains 12,300 square feet. Lot No 13 contains 15,675 square feet. All other lots contain 7,500 square feet each.

Surveyors Office Logan County, April 10th 1849
I do hereby certify, that the Third Western Addition to the town of West Liberty was laid out on the 7th day of April 1849, & that the foregoing Plat represents a correct view of said Addition as laid off by me
Chas. Serding } Ch. Grs.
John Brussell } O. Haver Stake driver.
O. Hayes Sur. of Co. Ohio.

The State of Ohio Logan County ss:
I Jer. Fuson a Justice of the Peace within and for said County do certify that Thomas P. Miller the proprietor of the foregoing personally appeared before me & acknowledged the same to be his act & deed for the purposes therein expressed.
Given under my hand & seal this 13th day of April. A.D. 1849.
Received & Recorded April 13th 1849
H. B. Strother Recorder. Jer. Fuson. J.P. (Seal)

The State of Ohio, County of Logan, ss:
I Wm. Stough, Recorder, do hereby certify that the above is a true copy of the Plat & dedication of the Third Western Addition to the Town of West Liberty Logan County Ohio as recorded in Volume 6, pages 23 & 24 Logan County deed records.
Witness my hand this 13th day of November A.D. 1895
William Stough
Recorder Logan County Ohio.

Know all men that John M. Glover & S. H. Glover his wife of the County of Logan & State of Ohio have authorized the laying off of the town lots, streets & alleys, described in the foregoing Plat & notes of survey by J. B. McLaughlin which shall be known and designated as Glovers First Addition to the town of West Liberty & further the said John M. and S. H. Glover his wife do hereby dedicate to the Public all the streets & alleys belonging to said Addition, as set forth by the said Plat & notes of survey, to be used as Public Highways forever according to the meaning & intent of the Statute in such cases made and provided.

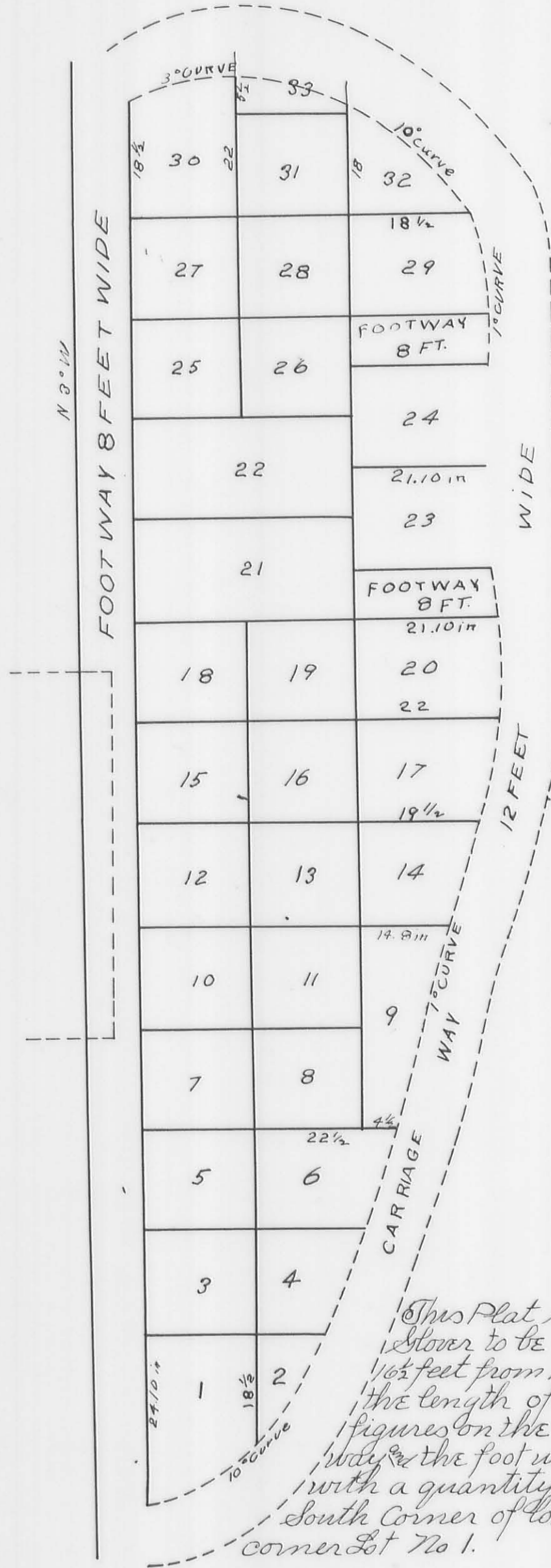
In testimony whereof, the said John M. Glover and S. H. Glover his wife have hereunto set their hands and seals on this third day of July eighteen hundred and fifty four.

In presence of
J. B. McLaughlin }
Mary A. Glover }
J. M. Glover (Seal)
S. H. Glover (Seal)

State of Ohio Logan County ss.
Be it remembered that on this 3rd day of July A.D. 1854 before me the subscriber County Surveyor in and for said County personally appeared the above named John M. Glover and Isabelle H. Glover his wife & acknowledged the signing & sealing of the above instrument to be their voluntary act and deed for the use & purposes therein mentioned.
In testimony whereof, I have hereunto subscribed my name and affixed my seal the day and year first written
Received July 3rd and Recorded Decr 8th 1854
J. B. McLaughlin (Seal)
County Surveyor of Co. O.
William Newell Recorder

The State of Ohio Logan County ss:
I William Stough, Recorder, do hereby certify that the above is a true copy of the Plat and Dedication of "Glovers First Addition to the Town of West Liberty Logan County Ohio" as recorded in Volume 28 pages 328 & 329 of the Deed Records of said County.
Witness my hand, this 13th day of November A.D. 1895
William Stough
Recorder, Logan County Ohio.

WEST LIBERTY CEMETERY

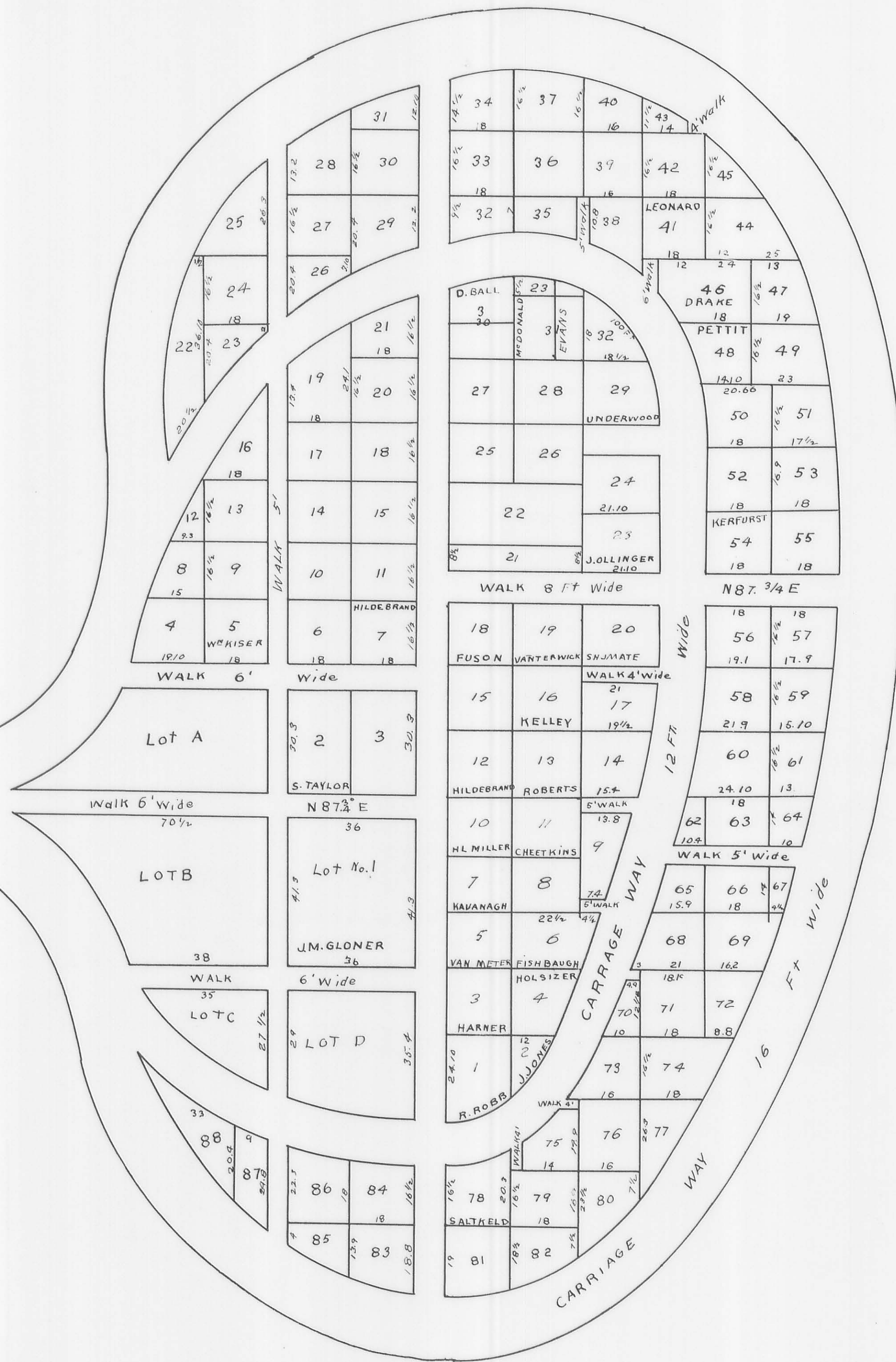


Surveyors Office, July 3rd 1854
 This Plat represents 33 lots laid off this day for John M. Glover to be used as cemetery lots. All regular lots are 16 1/2 feet from North to South & 18 feet from East to West the length of the lines of irregular lots are marked in figures on the Plat. The courses & width of the carriage ways & the foot ways are indicated on the Plat. A stone with a quantity of Charcoal will be found planted at the South Corner of Lot No 2 which is also the South East corner Lot No 1.

J. B. McLaughlin,
 County Surveyor of Co. O.
 Know all Men That I John M. Glover, of the County of Logan and State of Ohio hath authorized the laying off of the Cemetery lots set forth by the within Plat and Notes of survey which sets together with whatever lots may hereafter be added thereto shall be known & designated as "West Liberty Cemetery" & the said John M. Glover being the rightful owner of the premises on which said lots are laid out doth hereby dedicate to lot owners the Carriage Ways & the foot ways as set forth on the foregoing plat & notes, to be used as such forever.
 In testimony Whereof The said John M. Glover hereunto sets his hand & seal this 5th day of March in the year of our Lord eighteen hundred and fifty five
 In presence of
 John Slope
 J. B. McLaughlin
 J. M. Glover (L.S.)

State of Ohio Logan County ss:
 Personally appeared before this undersigned County Surveyor in and for said County John M. Glover, who acknowledged the signing and sealing of the above instrument to be his voluntary act and deed for the uses and purposes therein set forth.
 In testimony Whereof, I have hereunto affixed my hand and seal this 5th day of March 1855.
 Recd for Record March 6th and
 Recorded March 7th 1855.
 Wm. Newell Recorder
 J. B. McLaughlin
 County Surveyor of Co. O.

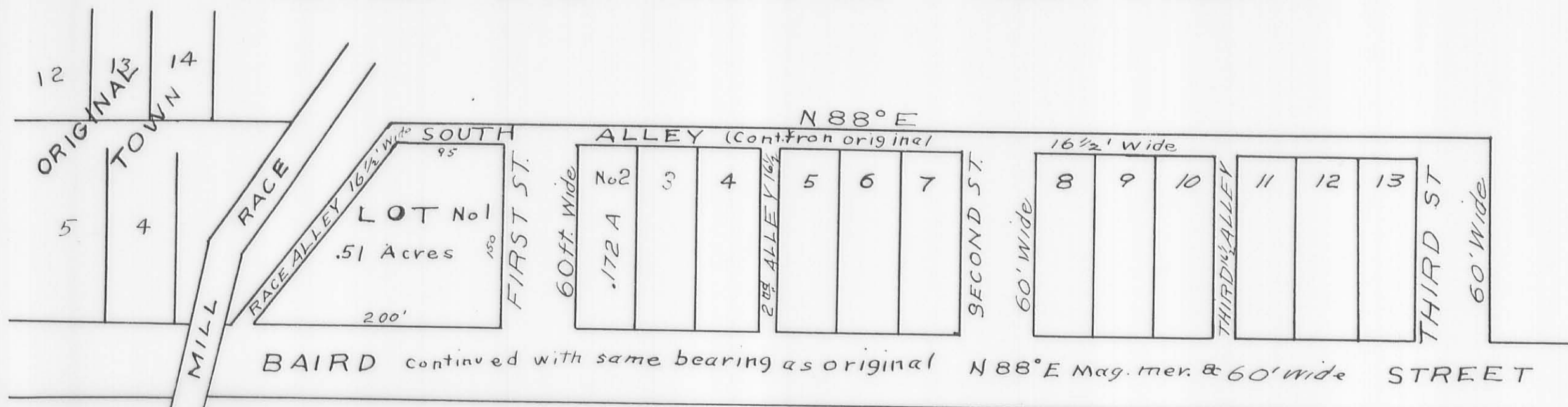
The State of Ohio County of Logan ss:
 I William Stough Recorder do hereby certify that the above is a true copy of the Plat & Notes of the West Liberty Cemetery as recorded in Volume 28 page 558 of the Dead Records of Logan County Ohio. Witness my hand this 18th day of November in the year 1855
 Wm. Stough
 Recorder Logan County Ohio.



Surveyors Office, Bellefontaine Ohio October 10th A.D. 1859.
 The above Plat represents "West Liberty Cemetery" in Section 27 and 28 of Town 5 and Range 13 E. S. M. R. The part numbered with Red Ink represents the Original lots of the said Cemetery with the foot walks and Carriage thereof as laid out by J. B. McLaughlin on the 3rd day of July A.D. 1854. The lines drawn within the Original survey with Black Ink represents some alterations made in the said Original survey by H. C. Moore on a re-survey, Made on the 2nd day of Sept. A.D. 1859. All that part drawn in "Black Ink" represents an addition of 92 lots with the several foot walks and carriage ways therein represented as surveyed on the first & second days of September A.D. 1859 by H. C. Moore. The range figures within each lot represents the numbers by which such lots shall be known. All full lots are 16 1/2 feet wide N 24 W by 18 feet long N 87 1/2 E unless otherwise marked. The small figures on or near the line of lots represent the length thereof in feet and inches. The integers representing so many feet & decimals so many inches thus 16-2 = 16 feet & 2 inches but "16 1/2" is 16 1/2 feet.
 Elias V. Stuart & Newman Prater, Assistants.
 Henry C. Moore Surveyor & Civil Engineer
 John M. Glover Proprietors

Know all men by these Presents: That John M. Glover, of Logan County & the State of Ohio has authorized the laying out of the Cemetery lots as represented in the above Plat and notes of survey. Together with the foot walks & carriage ways therein represented. Also the alterations made and set forth in said Plat in the Original survey of the said Cemetery, which shall be known as an alteration & re-survey of the said Original Cemetery & the lots, walks & carriage ways added thereto in September A.D. 1859. Shall be known as the final addition to West Liberty Cemetery, and the said John M. Glover being the true and lawful owner of the premises on which said lots, walks, & Carriage ways and alterations are laid out, doth hereby dedicate to the owners of lots in said Cemetery and addition thereto all the foot ways & Carriage ways as set forth in the foregoing Plat and Notes of survey to be used as such foot ways & Carriage ways forever.
 In testimony Whereof The said John M. Glover hath hereunto set his hand & seal this 12th day of October in the year of our Lord 1859.
 Executed in presence of J. P. Fuson
 J. P. Fuson
 J. M. Glover L.S.

State of Ohio, Logan County ss.
 Before me the subscriber a Justice of the Peace within & for said County personally appeared the above named John M. Glover & acknowledged the signing & sealing of the above conveyance or deed to be his voluntary act & deed for the uses and purposes therein expressed.
 In testimony Whereof, I have hereunto set my hand & seal on this 12th day of Oct. A.D. 1859.
 Wm. Chewer J. P. & Co. O.
 Recd & Recorded March 24th 1860
 The State of Ohio Logan County ss.
 I William Stough, Recorder, do hereby certify that the above is a true copy of the Plat & Notes of the West Liberty Cemetery as recorded in Volume 35 page 638 of the Dead records of Logan County Ohio. Witness my hand this 18th day of November A.D. 1865.
 William Stough
 Recorder Logan County Ohio.



This Plat contains 5.33 Acres. H.C. Moore Surveyor & Civil Engineer. A Plat of the North half of section 70 27 Town 5 Range 14

Surveyors Office Bellefontaine Ohio April 9 A.D. 1861.

The Plat herunto attached represents 13 town lots together with the Streets & Alleys thereto belonging as surveyed by me H.C. Moore on the 16th day of March at for John M. Glover which is denominated "Glovers East Addition" to the Town of West Liberty situated in the County of Logan State of Ohio being part of the North half section 70 27 Town 5 Range 13 N. R. 13 and 1/2 m East of the Original Town plat of West Liberty S. W. corner of Lot No One being in the North side of Baird Street continued East from the Original Town and about 50 links East of the East side of the Mill Race which passes between said Addition and said Original Town Baird Street is 60 feet wide bears N 88° E with the Original Street of the Original Town. First, Second & Third Streets are each 60 feet wide and bear N 1° W. The Alleys are each 16 1/2 feet wide. South Alley being parallel with Baird Street & Second and Third Alleys being parallel with First Street Race Alley is parallel with the west side of Lot No One. Lot No One is 200 feet long fronting Baird Street on the South with 150 feet fronting First Street on the East & 95 feet on South Alley on the North containing 1/2 of an Acre. Each of the other lots is 150 feet long N & S. by 50 feet wide & W fronting Baird Street & 150 feet deep back containing 1/1000 of an acre. The Whole Town Plat contains 5.22 Acres

J.M. Glover Chain
H.C. Moore Carriers

H.C. Moore
Surveyor L. Co. Ohio.

Know all Men by these presents, That I John M. Glover of West Liberty of the County of Logan and State of Ohio have authorized the laying out of the thirteen Town Lots represented by the annexed Plat in the manner and form set forth by said plat & the Surveyors report there with connected; which lots were surveyed by H.C. Moore, Co. Sur of Logan Co. Ohio on the 16th day of March A.D. 1861. And I do hereby declare myself to be the true & lawful owner of said premises so subdivided & laid out into Town Lots &c. And I do also hereby dedicate to the Public all the Streets and alleys represented by said Plat & Report to be used as public highways forever according to the meaning & intent of the Statute in such case made and provided and I do also denominate said Town Plat "Glovers East Addition to Town of West Liberty."

In testimony Whereof I the aforesaid John M. Glover, have herunto set my hand and seal on this 3rd day of May A.D. 1861

Executed in presence of
J. P. Fuson
J. P. Fuson

J.M. Glover (Seal)

State of Ohio Logan County Ohio ss.

Before me the Subscriber a Justice of the Peace in & for said County personally came the above named John M. Glover & acknowledged the laying out & establishment of the above named addition to the Town of West Liberty & also acknowledged the signing & sealing of the above instrument dedicating dedicating the said Streets & Alleys to the Public use; as his own free act & deed for the uses & purposes therein expressed.

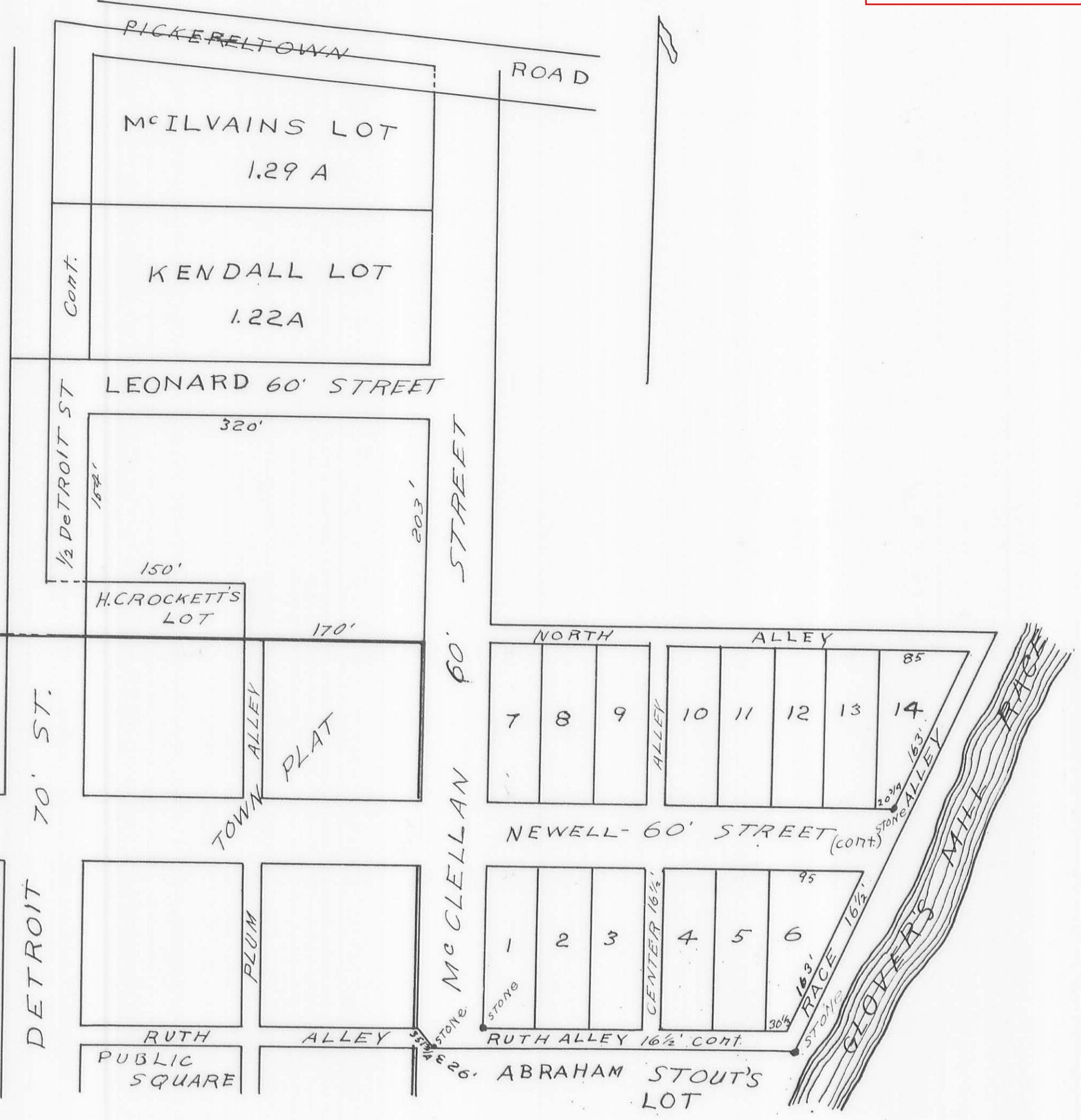
In witness Whereof, I have herunto subscribed my name on this 3rd day of May A.D. 1861.

Recd for Recorded May 13th 1861
Wm Cheever Recorder

The State of Ohio County of Logan ss.

I William Stough Recorder do hereby certify that the above is a true copy of the Plat & Dedication of "Glovers East Addition" to the Town of West Liberty Logan County Ohio as recorded in Volume 37 Page 152 of the Deed Records of said County.

Witness my hand this 20th day of November A.D. 1895
William Stough
Recorder Logan Co Ohio.



The above Plat is a representation of Leonards Addition to the Town of West Liberty Situate in Liberty Township of Logan County and State of Ohio Being a part of the North half of section 70 27 of Town 5 and Range 13 N. R. 13 and 1/2 m East and North of the Original Town of West Liberty, as said Addition was surveyed by H.C. Moore on the 22 day of April A.D. 1863. Said Addition is shaded in the above Plat by the yellow margin and its connection with the Original Town by the Red margin. The Streets and Alleys run parallel with the Streets and Alley of the N. E. part of the original Town. The Alleys are all 16 1/2 feet wide & extend East from the center of Detroit Street (continued North) to Mc Clellan Street & is 50 feet wide. Mc Clellan Street runs from the south side of Ruth Alley to the center of the Pickersettown Road. Newell Street is a continuation of the same from the Original Town and the last two are 60 feet wide each. Race Alley bears N 2 1/2° E and forms the lane of J.M. Glover land along Glovers Mill Race. Lots Nos 1, 2, 3, 4, 5, 7, 8, 9, 10, 11, 12, and 13 are each 50 x 150 feet in size. Lots 14 are 150 feet long and width of the ends are marked on the Plat in figures. The dimensions of Lot No One are marked thereon in figures and contains 1.22 Acres. Others items and facts marked sufficiently plain on said Plat, surveyed as above stated for Benjamin B Leonard Proprietor.

B.B. Leonard & Abraham Stout, Assistants. I do certify the above Plat and report to be correct
H.C. Moore, Surveyor.

Know all men that Benjamin B Leonard of West Liberty Logan County and State of Ohio has authorized the laying out of the lots the Streets and Alleys as represented by the above plat and report, and in the manner and form as therein represented and that he does hereby declare himself to be the true and lawful owner of the premises so laid out and subdivided; and that he do hereby dedicate to the Public the Streets and Alleys as shown and represented by said Plat and Report, to be used as public highways forever according to the meaning and intent of the Statute in such case made, and provided.

In testimony Whereof, I the said Benjamin B Leonard has herunto set his hand and seal on this the 24th day of April A.D. 1863.

Executed in presence of
W. White
George Williams

Benjamin B Leonard (Seal)

State of Ohio Logan County ss.
Before me the subscriber a Justice of the Peace in & for said County personally came the above named Benjamin B Leonard and acknowledged the signing and sealing of the above instrument of writing for the uses and purposes therein mentioned and that he authorized the laying out of the said lots, Streets and Alleys as represented in the above Plat and that he dedicates said Streets and Alleys to the Public as highways forever.

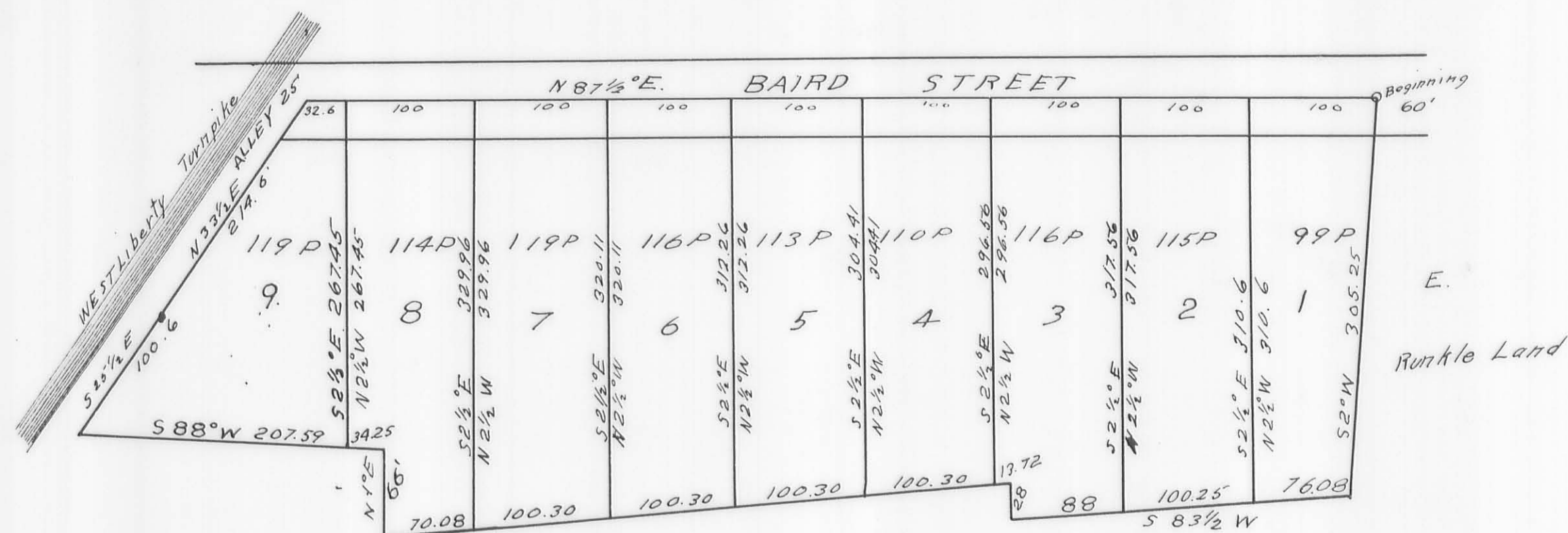
In testimony Whereof, I have herunto set my hand and seal on this the 24th day of April A.D. 1863

Recd for Record April 27th 1863
and Recorded April 28th 1863
William Cheever Recorder L.C.O.

George Williams, J.P.

The State of Ohio County of Logan ss.
I, William Stough, Recorder do hereby certify that the above is a true copy of the Plat of Leonards Addition to the Town of West Liberty Logan County Ohio as Recorded in Volume 39 pages 143 & 144 of the Deed Records of said County

Witness my hand this 26th day of November A.D. 1895
William Stough
Recorder Logan County Ohio.



The undersigned Robert N. Jordan hereby Plats and subdivides the six and 3/8 Acres (6 3/8) of land purchased by him of John M. Glover in N.E. quarter of Sec 27 Town 5 Range 13 under date of July 1865 as an addition to the town of West Liberty Logan County Ohio as shown by the foregoing Plat and description. The length of lines is given in feet upon said Plat. The Alley along the West end of Lot No 9 is a private Alley.

Witness the hand and seal of said Robert N. Jordan, this 6th day of August A.D. 1865

Executed in our presence
R. C. Baldwin
George Williams

Robert N. Jordan (seal)

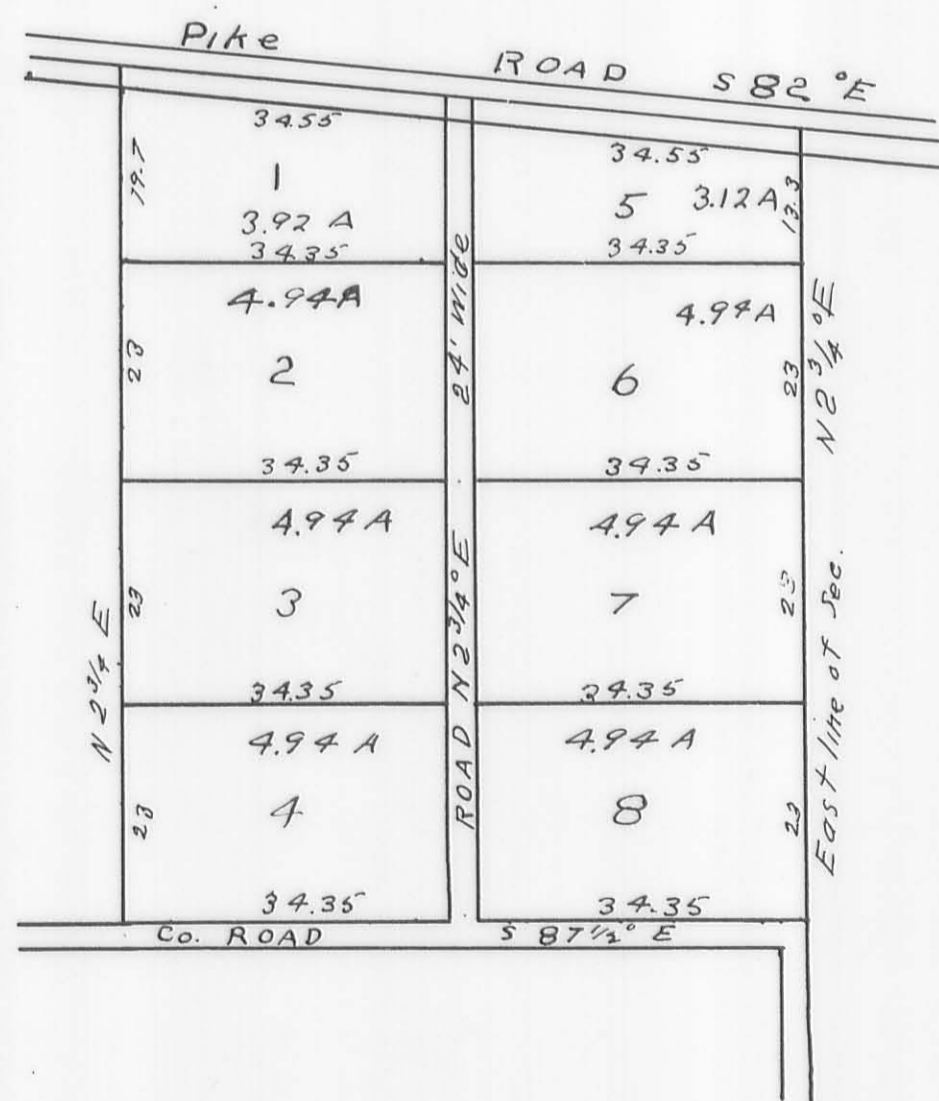
State of Ohio Logan County ss.
Robert N. Jordan personally came before me and acknowledged the signing and sealing of the foregoing to be his voluntary act and deed for the uses and purposes therein expressed.

Witness my hand and seal this August 6th 1865
Reed W. Recorder May 9th 1867 } George Williams Justice of the Peace (seal)
John Shurn Recorder } of Logan County Ohio

State of Ohio Logan County ss.
I William Stough Recorder do hereby certify that the above is a true and correct copy of the Plat and acknowledgment of Robert N. Jordan Addition to the town of West Liberty Logan County Ohio as the same is recorded in Plat Book A Page 11 of the Plat Records of said County.

Witness my official signature this 17th day of March A.D. 1896
William Stough
Recorder of Logan Co. Ohio

**KURFURST LAND
SEC. 27 T. 5 R. 13**



Surveyed as Represented by the above plat for Henry Kurfurst Plat of Section 27 Town 5 Range 13 M. R. S. in Logan County Ohio
Bellefontaine Ohio A/Sr 30th 1872

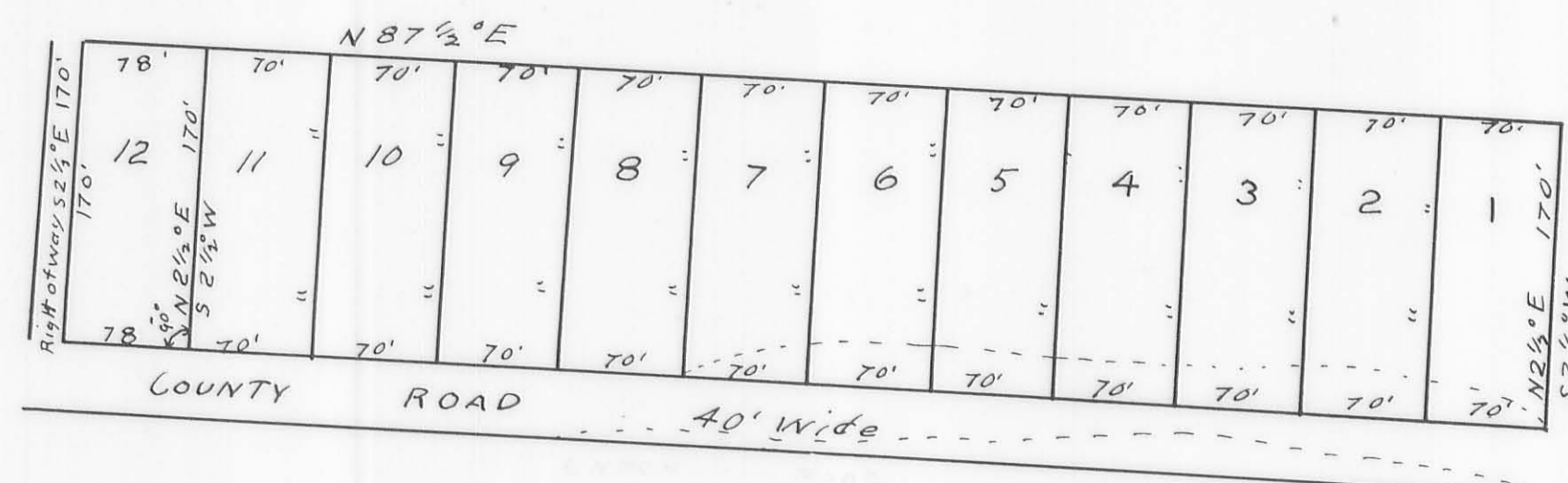
J. Duncan McLaughlin
R. Co. S.
Bellefontaine, O May 1st 1872

Mr. Kurfurst
Ssr: All the lots except No 1, 2, 5, would contain exactly 5 acres by going to the center of the road. No 1 by going to the center of road contains 3 3/8 acres & No 5 by going to the center of the road contains 3 3/8 acres

John Embury
J. Duncan McLaughlin

State of Ohio Logan County ss.
I William Stough Recorder do hereby certify that the above and foregoing is a true and correct plat and notes of the Plat of Kurfurst Land in Section 27 T. 5 R. 13 M. R. S. Logan Co Ohio as the same is recorded in Plat Book A Page 49 of the Plat Records of said County.

Witness my Official Signature this 14th day of March A.D. 1896
William Stough
Recorder Logan Co Ohio.



Plat of Robert N. Jordans Second Addition to the town of West Liberty Logan County Ohio Being part of a tract of 19 3/8 acres of land purchased by said Robert N. Jordan of John M. Glover in July 1870 the deed of which was acknowledged July 14th 1870 and recorded July 18th 1870 in Book 48 page 134 of County Records. Said Plat embraces the South part of said tract of land adjacent and abutting a county Road known as the Crook Road being a part of Section 27 Town 5 Range 13. The length of lines is given in feet upon said plat.

Witness the hand & seal of said Robert N. Jordan this 20th day of June 1871
Executed in our presence
W. C. Kavanagh
Sallie Jordan

Robert N. Jordan (seal)

State of Ohio Logan County ss.
Robert N. Jordan personally came before me and acknowledged the signing and sealing of the foregoing plat to be his voluntary act and deed for the uses and purposes therein named.

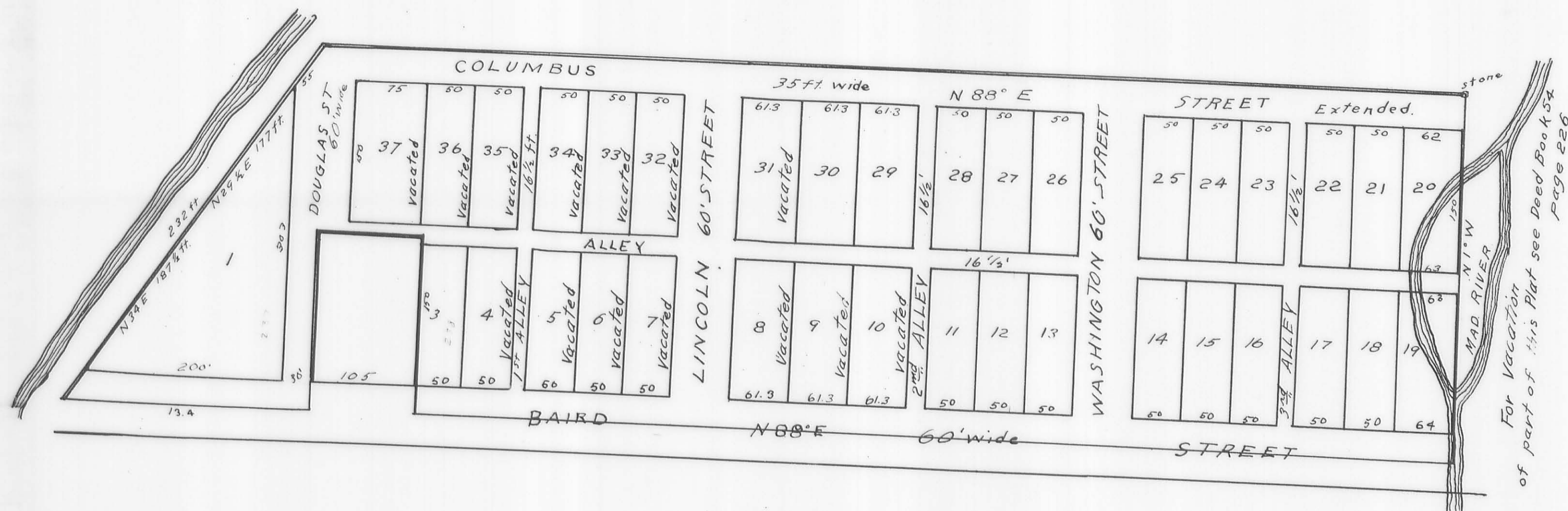
Witness my hand Official Seal this April 20th 1871
Received for Record October 20th 1871
Recorded November 10th 1871
J. O. Swert Recorder

W. C. Kavanagh
Mayor
Mayor seal of the incorporated village of West Liberty

State of Ohio Logan County ss.
I William Stough Recorder do certify that the above is a true copy of the Plat &c of Robert N. Jordans Second Addition to the Village of West Liberty Logan County as the same is recorded in Plat Book A Page 70 of the Records of Plats of said County.

Witness my Official Signature this 14th day of March A.D. 1896
William Stough
Recorder Logan Co Ohio

KURFURST AND SALKELD ADDITION
WEST LIBERTY



Surveyors Certificate

I the undersigned Surveyor of Logan County Ohio do hereby certify that the Plat hereto attached is a correct representation of Kurfurst & Salkelds Addition to the Town of West Liberty Ohio as by me surveyed & laid out on the 16th day of April A. D. 1868 at the instance of said proprietors Kurfurst & Salkeld. That Lot No 1 is 200 feet front on Baird Street 303 feet deep and the West side bounded by a line 187 1/2 N. 34 E and 177 feet N. 29 1/2 E from the N. side of said Baird St. Nos 3 to 7 inclusive 11 to 18 inclusive 21 to 28 inclusive & 33 to 36 inclusive are 50 feet front by 150 feet deep Nos 8 to 10 inclusive & 31 to 39 inclusive are 10 feet 3 inches front by 150 feet deep No 19 is 64 feet front 63 feet back by 150 feet deep No 20 is 62 feet front 63 feet back by 150 feet deep No 37 is 75 feet front by 150 feet deep. That Columbus Street is 35 feet wide. Douglas 60 feet wide West of Lot No 37 and 30 feet wide West of Lot and Lincoln, Washington and Baird Streets 60 feet wide. That all the Alleys are 16 1/2 feet wide excepting Alley South of Lot No 37 where the Alley is only 8 1/2 feet wide. That said Addition is bounded as follows to wit: Beginning at a stone N.E. corner to land owned by said Salkeld in Sec No 27 Town 5 Range 13 M. R. S. in Logan County Ohio thence with line between the lands of said Salkeld & R. E. Rumble S 10 E 23 1/2 poles to a post in the center of said Baird Street & in Mad River thence with said Street S 88 W 64 1/2 poles to a post S. E. corner to Lot. Thence N 1 W 11 1/2 poles to a post N. E. corner to said Lot. Thence S 88 W 8 1/2 poles to a post N. W. corner to said Lot. Thence S 1 E 11 1/2 poles to a post in said Street S. W. corner to said Lot. Thence with the said Street S 88 W 13 1/2 poles to a post corner to said Kurfursts land. Thence with his West line N 34 E 13 1/2 poles to a post. Thence N 29 1/2 E 14 1/2 poles to a post corner to said Kurfurst land. Thence with his N line & the N line of said Salkeld land N 88 E 71 poles to the place of beginning containing 10 1/2 Acres. Survey Made April 9th 1868
J Duncan M Laughlin Co. S.

Notary Seal
April 20 1868

Know all men that Henry F. Kurfurst & Job Salkeld Proprietors of lands described in the foregoing Plat & Description in consideration of the benefits afforded to proprietors of addition to Town of West Liberty Ohio have authorized the laying off and platting of said lands into Lots Streets and Alleys as above shown and described and do hereby give and grant to the Public the Streets & Alleys as shown by said Plat and description to be used as public highways forever. The said Lots Streets and Alleys to be called Kurfurst & Salkeld Addition to the Town of West Liberty Ohio
Witness our hands & seals this 29th day of July A. D. 1869

Henry F. Kurfurst (seal)
Job Salkeld (seal)

State of Ohio Logan County ss.
Be it remembered that on the 29th day of July A. D. 1869 before me the undersigned authority within and for said County personally came Henry F. Kurfurst & Job Salkeld the grantors in the foregoing conveyance and acknowledged the signing and sealing thereof to be their voluntary act and deed for the uses and purposes therein mentioned.
In witness whereof I have hereunto set my hand & official seal the day and year above written

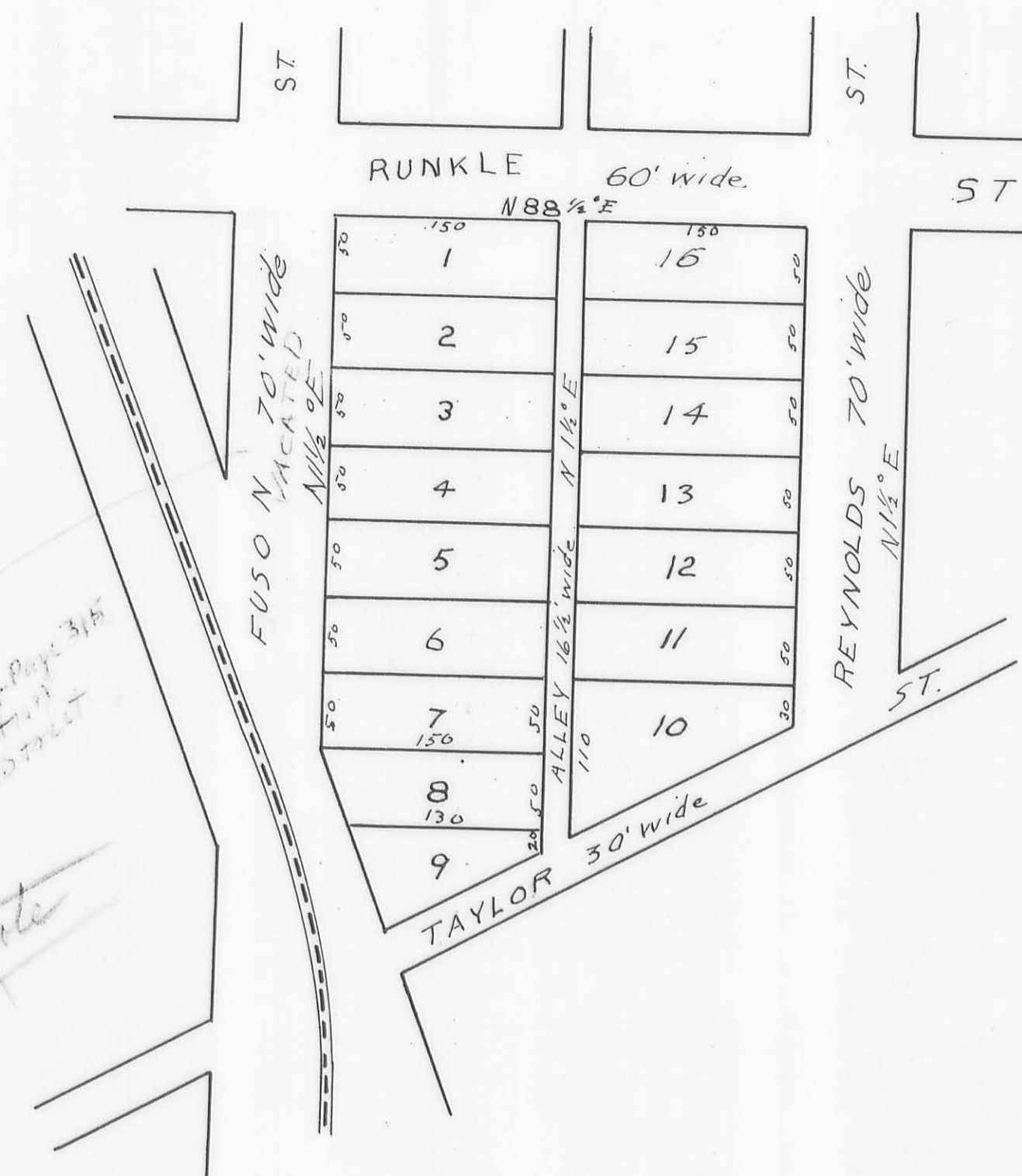
Recorded & Recorded July 29th 1869
John Stark Recorder (Notary Seal) Robert W. Jordan Notary Public

State of Ohio Logan County ss.
I William Stough Recorder do hereby certify that the above is a true copy of the Plat Notes &c. of Kurfurst & Salkeld Addition to the Town of West Liberty Logan County Ohio as the same is recorded in plat book A Pages 16 & 17 of the plat records of said County.
Witness my official signature this 16th day of March A. D. 1896.
William Stough Recorder Logan Co Ohio

R.N. JORDAN ADDITION NO. 3
WEST LIBERTY

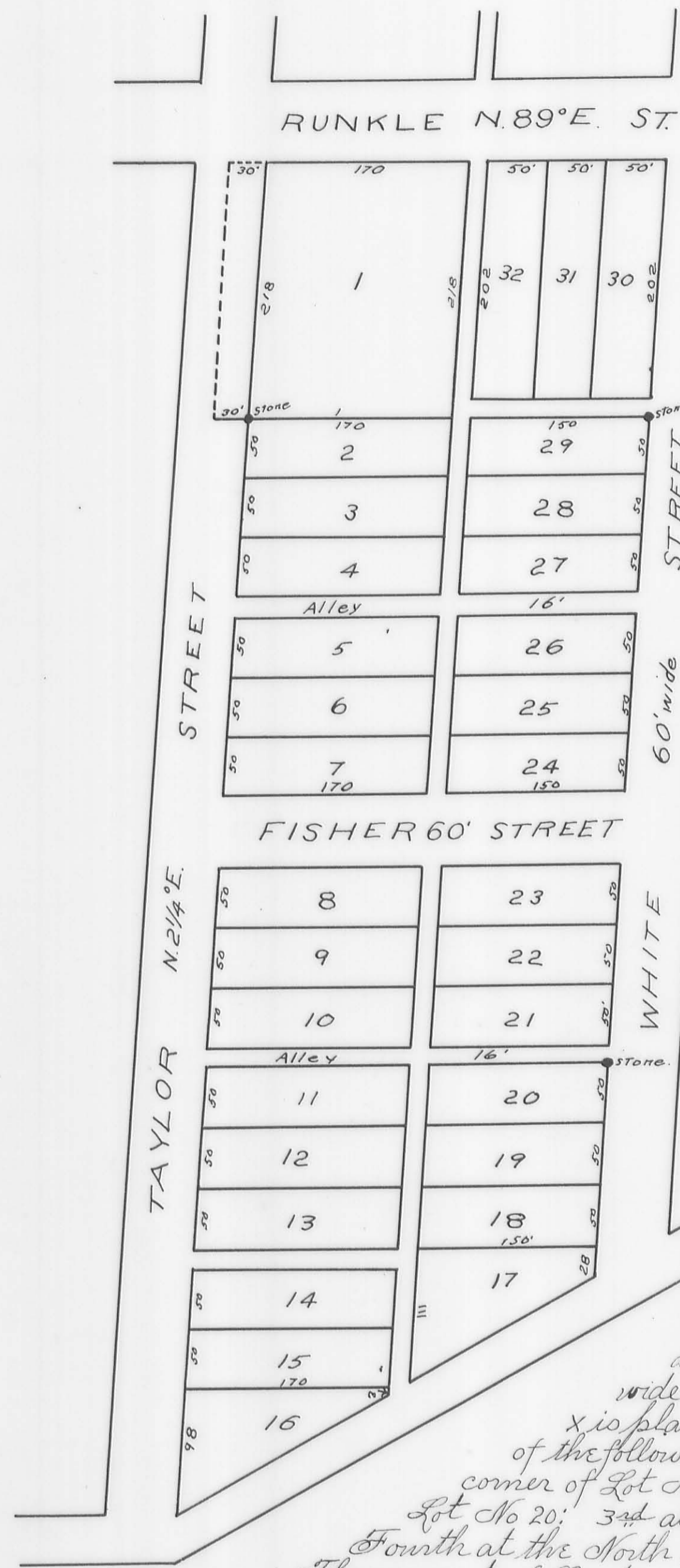
NEW NO 71

Plat Cab. A, Slide 69



Plat of R. N. Jordans Third Addition the West Liberty Logan County Ohio Belmont Ohio January 18th 1873 By Duncan M Laughlin.
The undersigned Robert W. Jordan hereby plat and subdivided three Acres of land purchased by him of W. Stover in S.W. quarter of section No 27 Town 5 Range 13 M. R. S. under date of June 12th 1872 as his Third Addition to the Town of West Liberty Logan County Ohio as shown by the foregoing plat & description. The lengths of lines are given in feet upon said plat. The alley passing through the center of said lot is a public alley.
Witness the hand and seal of said Robert W. Jordan this 1st day of October A. D. 1873
Signed in our presence }
W. C. Sawanagh } Robert W. Jordan (seal)
R. E. Pettit }
Robert W. Jordan personally appeared before me and acknowledged the signing and sealing of the foregoing plat to be his voluntary act and deed for the uses & purposes therein set forth.
Witness my hand & seal this 1st day of October A. D. 1873
Recorded June 5th 1874 } W. C. Sawanagh Mayor (Notary Seal)
Recorded June 15th 1874 } J. O. Sweet Recorder

State of Ohio Logan County ss.
I William Stough Recorder do hereby certify that the above is a true copy of the Plat No 71 of R. N. Jordans 3rd Addition to the village of West Liberty Logan County Ohio as the same is recorded in Plat Book A page 50 of the Plat records of said County.
Witness my Official Signature this 16th day of March A. D. 1896
William Stough Recorder of Logan Co Ohio



TAYLOR
FISHER
& Co's.
ADDITION
TO
WEST LIBERTY
OHIO.

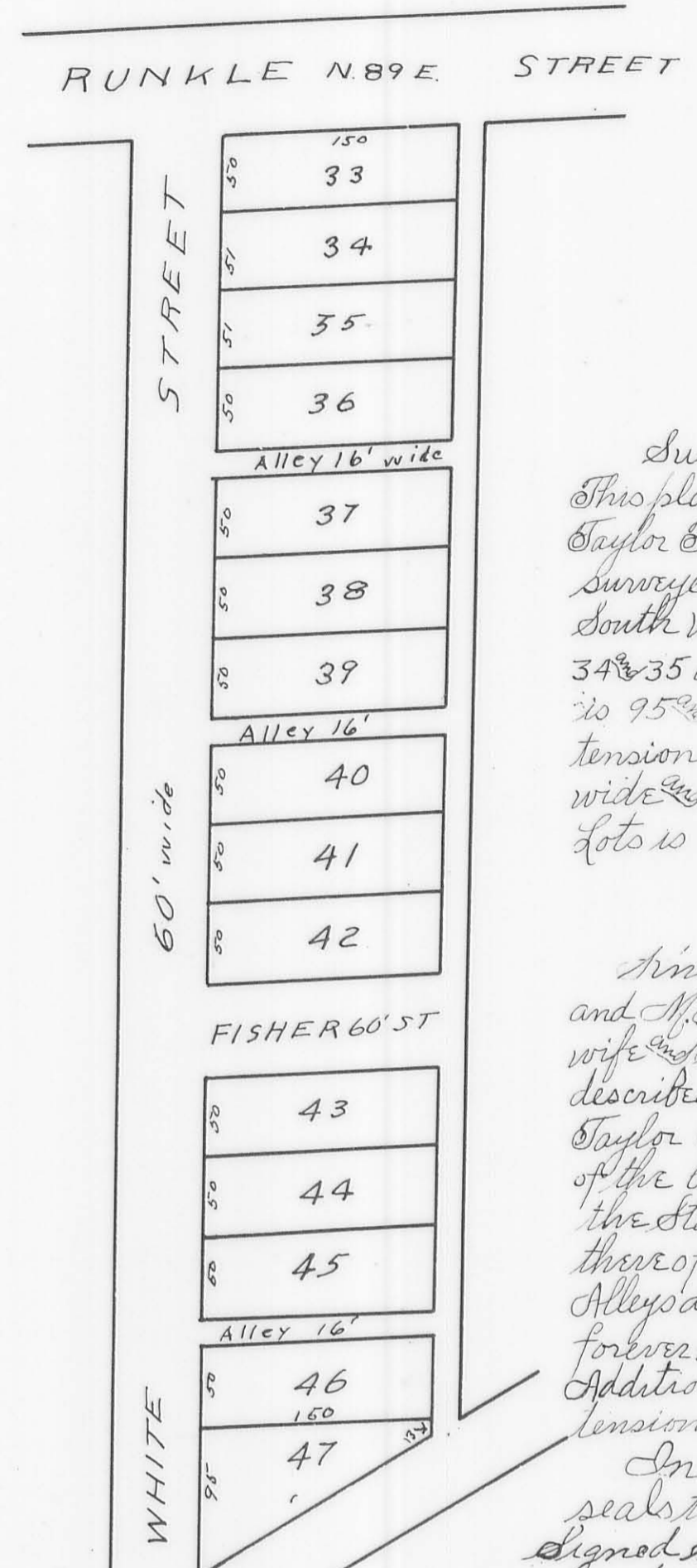
Bellefontaine O March 9th 1882
This Plat represents Taylor Fisher
& Co's First Addition to the Town
of West Liberty Logan County Ohio
as the same was surveyed by me
on the 6th day of March 1882 being
part of the North half of the South
west quarter of section No 27 Town
5 Range 13 N. R. S. All regular lots
are parallelograms and the North
west corner of each lot inclines an
angle of 93 3/4 Degrees. All of Lots
Streets and Alleys are in size
as shown on the Plat to wit.
Lot No 1 is 218 by 170 feet Lots 2 to
15 inclusive are each 50 feet
front by 170 feet deep. Lot No 16
is 98 ft front 3 feet back 170 ft
deep. Lots No 17 is 28 ft front 11 ft
back 150 feet deep. Lots No 18 to
29 inclusive are each 50 ft wide
by 150 ft deep. Lots 30, 31 & 32 are
each 50 feet front by 202 feet deep.
All alleys are 16 feet wide Fisher
and White Streets are each 60 feet
wide. A stone Monument duly marked
X is planted as shown by the Plat at each
of the following points to wit: 1st at South West
corner of Lot No 1. 2nd at North East corner of
Lot No 20. 3rd at North East corner of Lot No 29.
Fourth at the North West corner of Lot No 32.

The amount of Land in the Lots Streets and Alleys of the
above addition including 30 feet in width along the East
side of Taylor Street is Ten (10) acres.
I hereby certify the above Plat and description to be correct.

E. A. Buchanan, Surveyor L. C. O.
We hereby acknowledge the above Plat
Witness:
Geo F. Bailey.

State of Ohio, Logan County, ss.
Personally appeared before me, Geo F. Bailey a Justice of the Peace, in and for
said County, Samuel Taylor, Henry J. Miller, Wm R. Fisher and acknowledged the
signing and sealing of the above instrument to be their voluntary act and deed.
Subscribed to before me in my presence this 20th day of March A. D. 1882.
Received March 21st 1882
Recorded March 22nd 1882
John A. Boulter, Recorder.

See Page 113 for the dedication of Streets and Alleys in the above Addition.
The State of Ohio, Logan County ss.
I, William Slough Recorder do hereby certify that the above is a true
copy of the Plat Notes re of Taylor Fisher & Co's 1st Addition to the Town of West
Liberty Logan County as the same is Recorded in Plat Book A page 110 of the
Plat Records of said County.
Witness my official signature this 17th day of March A. D. 1896
William Slough
Recorder, Logan County, Ohio.



TAYLOR, FISHER & Co's
EXTENSION
FIRST ADDITION
TO
WEST LIBERTY

Surveyors Office Logan County Bellefontaine O April 5th 1882
This plat represents the first Extension of the first Addition made by
Taylor Fisher & Co to the Town of West Liberty Logan County Ohio as
surveyed by me on the first day of April A. D. 1882 being part of the
South West quarter of section No 27 Town 5 Range 13 N. R. S. Lots No
34 & 35 are 51 by 150 feet. Lot 47 is 150 feet in length the West end
is 95 feet the East end is 13 feet wide. All the other lots of said ex-
tension are 150 by 50 feet as shown by plat. All Alleys are 16 feet
wide and Streets 60 feet wide. The quantity of land contained in said
lots is 2 2/3 Acres and 28 1/2 sq rods of an acre
All which I certify to be correct.

In witness whereof we have hereunto set our hands and
seals this 10th day of April A. D. 1882
Signed, sealed and acknowledged
in presence of
Paul S. Davis
Kate S. Fisher
Geo F. Bailey
H. B. Raffel

Saml Taylor (seal)
M. M. Taylor (seal)
W. R. Fisher (seal)
C. M. Fisher (seal)
H. J. Miller (seal)

State of Ohio Logan County ss:
Before me the undersigned authority personally came the above named Saml Taylor M. M.
Taylor his wife Wm R. Fisher Elizabeth M. Fisher his wife H. J. Miller and acknowledged the
signing and sealing of the foregoing conveyance to be their voluntary act and deed for the uses and purposes
therein mentioned. And the said M. M. Taylor Elizabeth M. Fisher wives of the said Saml Taylor Wm R.
Fisher being examined by me separately apart from their said husbands the contents of said Deed being
by me made known explained to them as the Statute directs declared that they did voluntarily sign seal
and acknowledge the same and that they are still satisfied therewith as their act and deed for the uses and
purposes therein mentioned.
Witness my hand and Official Title this tenth day of April A. D. 1882.
Geo F. Bailey
Justice of the Peace

State of Ohio Logan County Village
I hereby certify that on the 14th day of April 1882 The Council of the Village of West Liberty by a
resolution passed for that purpose did approve the foregoing Plats and additions to said village
therein laid out and described.
In witness whereof the Mayor and Clerk of said Village have hereunto set their
hands and the seal of said Village this 14th day of April 1882.
Received April 15th 1882
Recorded April 24th 1882
John A. Boulter Recorder.

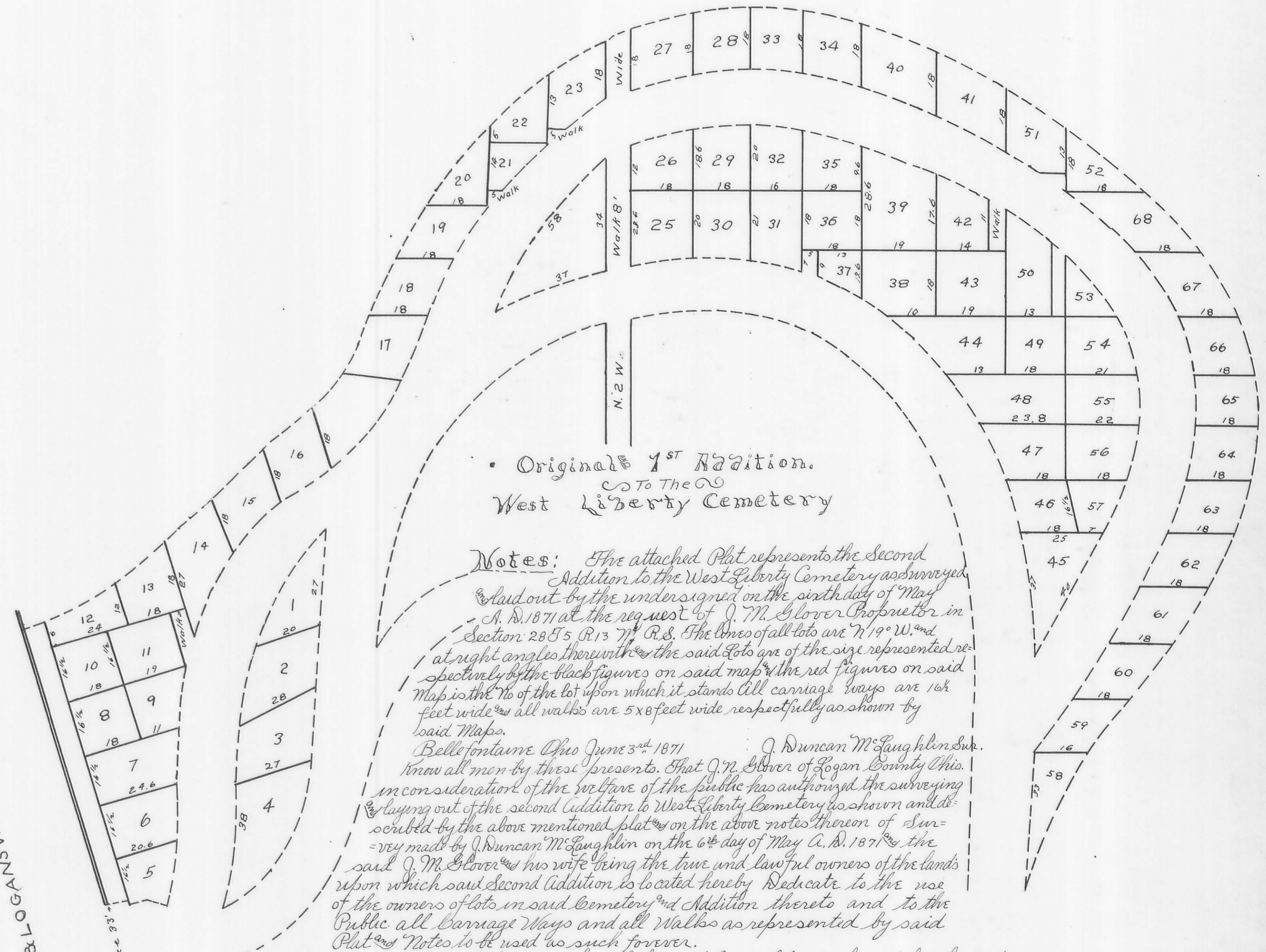
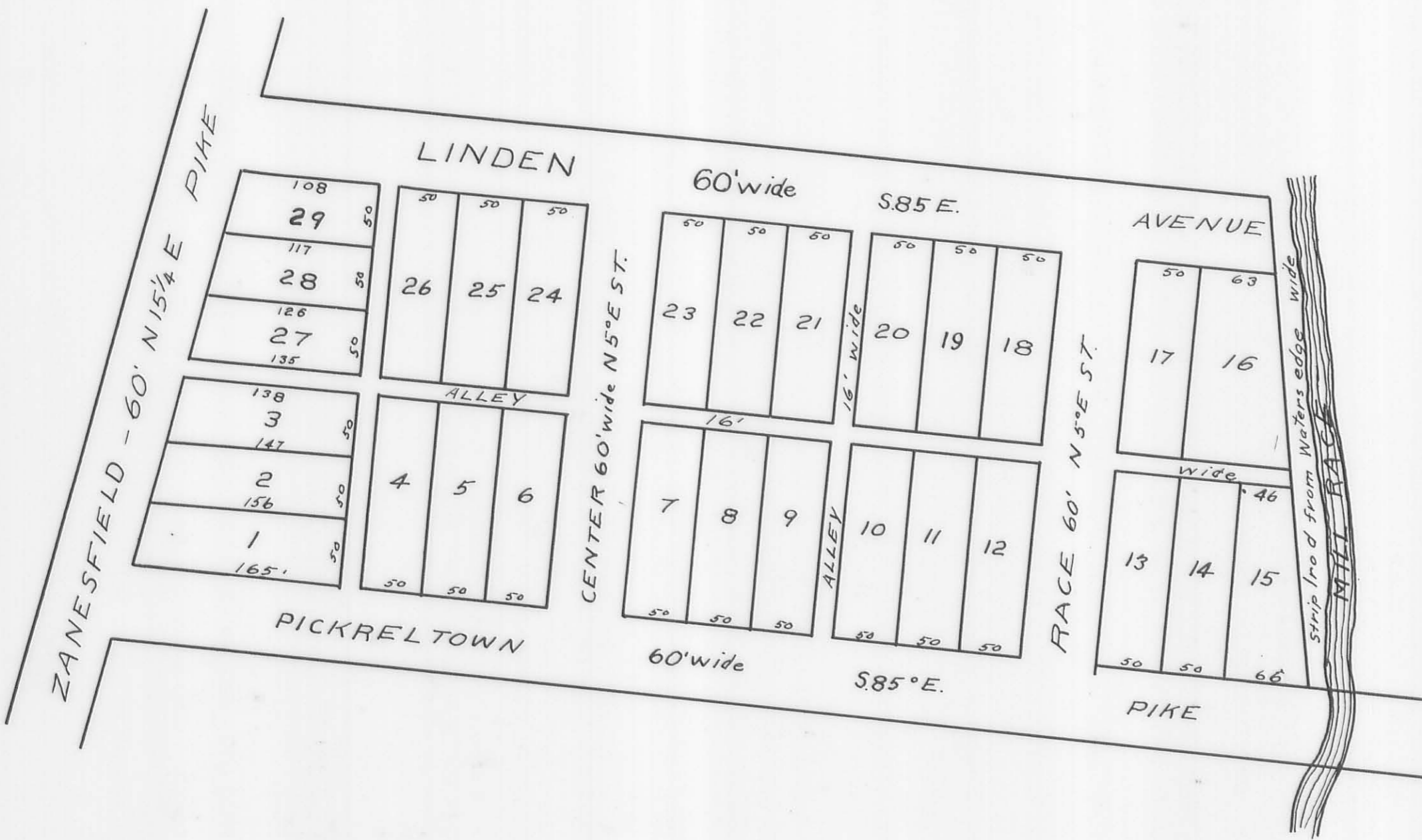
State of Ohio Logan County ss.
I, William Slough Recorder do hereby certify that the above is a true copy of
the Plat Dedication re of Taylor Fisher & Co's Extension of Taylor Fisher & Co's First
Addition to the Village of West Liberty Logan County Ohio as recorded in Plat
Book A page 113 of the Plat records of said County.
Witness my official signature this 17th day of March A. D. 1896
William Slough
Recorder of Logan Co Ohio.

BUFFINGTON ADDITION
WEST LIBERTY

GLOVER 2nd ADDITION
WEST LIBERTY CEMETERY

Plat Cab. A, Slide 73

There is 8.15 Acres included in this Addition
May 15 1882 U.D. M. & L. Layhehn Sur.



I the undersigned Surveyor hereby certify that the above plat is a correct representation of Buffington Addition to the Village of West Liberty Logan County Ohio as by me surveyed and laid out on the 13 day of April 1882 at the instance of E. J. Buffington & Stephen Hamnum Executors of the Will of Joshua Buffington decd. April 15th 1882.

Known all men by these presents that we E. J. Buffington & Stephen Hamnum Executors of the Will of Joshua Buffington decd. by writing of said will have authorized the laying out & platting of the ground represented by the above plat as and for an Addition to the Village of West Liberty Logan County Ohio hereby given & granted unto the grid & streets the Streets & Alleys described on said plat to be used as public highways forever. Said Addition to be called Buffington's Addition to the Village of West Liberty Logan County Ohio.

In Witness Whereof we have hereunto set our hands and seals this 17th day of April A. D. 1882.

Signed sealed & acknowledged in presence of us: E. J. Buffington Seal of Joshua
 Geo. P. Buffington Seal of Joshua
 Geo. B. Bailey Seal of Joshua
 Seal of Joshua Buffington decd.

State of Ohio Logan County ss:
 On this 17th day of April 1882 personally appeared before me the undersigned authority in and for said County E. J. Buffington & Stephen Hamnum Executors of the Will of Joshua Buffington decd. as such Executors acknowledged the signing & sealing of the foregoing conveyance to be their voluntary act & deed for the uses and purposes therein mentioned.

In Witness Whereof I have hereunto set my hand & affixed my official seal this day & year last above written.

Geo. B. Bailey, J. P.
 in and for Logan County Ohio.

Council Chamber of the Incorporated Village of West Liberty Logan County Ohio
 By resolution adopted the 12th day of May 1882 the Council of said Village do hereby accept of the above plat as and for an Addition to the Village of West Liberty Logan County Ohio as the same is recorded in Plat Book A page 36 & 37 of the Plat Records of Logan County Ohio.

Recorded May 12th 1882 } J. C. Young (Clerk) } Geo. B. Bailey (Mayor) }
 Recorded May 17th 1882 } John A. Coulter Recorder.

State of Ohio Logan County ss:
 I William Stough Recorder do hereby certify that the above is a true copy of Plat 75 of Buffington's Addition to the Village of West Liberty Logan County Ohio as the same is recorded in Plat Book A page 36 & 37 of the Plat Records of said County.

Witness my Official Signature this 18th day of March A. D. 1896
 William Stough
 Recorder Logan County Ohio.

Original 1st Addition
 To The
 West Liberty Cemetery

Notes: The attached Plat represents the Second Addition to the West Liberty Cemetery as surveyed and laid out by the undersigned on the sixth day of May A. D. 1871 at the request of J. M. Glover Proprietor in Section 28 5th R 13th W. S. The lines of all lots are N 19° W and at right angles therewith the said lots are of the size represented respectively by the black figures on said map the red figures on said map is the % of the lot upon which it stands all carriage ways are 16 feet wide & all walks are 5 x 6 feet wide respectively as shown by said Maps.

Bellefontaine Ohio June 3rd 1871 J. Duncan M. Laughlin Sec.
 Know all men by these presents that J. M. Glover of Logan County Ohio in consideration of the price of the public has authorized the surveying & laying out of the second Addition to West Liberty Cemetery as shown and described by the above mentioned plat on the above notes thereon of Survey made by J. Duncan M. Laughlin on the 6th day of May A. D. 1871 & the said J. M. Glover & his wife being the true and lawful owners of the lands upon which said second Addition is to be laid hereby dedicate to the use of the owners of lots in said Cemetery and Addition thereto and to the Public all Carriage Ways and all Walks as represented by said Plat & Notes to be used as such forever.

In Testimony Whereof the said J. M. Glover & his wife have hereunto set their hands & seals this 3rd day of June A. D. 1871.

Signed sealed & acknowledged } J. M. Glover. (Seal)
 in presence of } S. L. Glover. (Seal)
 State J. M. Drain
 R. W. Jordan

State of Ohio Logan County ss:
 Be it remembered that on the 10th day of June A. D. 1871 before me the undersigned authority within and for said County personally came J. M. Glover & his wife who being examined by me separate & apart from her said husband & acknowledged the signing & sealing of the foregoing dedication of Carriage Ways and Walks to be their voluntary act & deed for the uses & purposes therein mentioned.

In Witness Whereof I have hereunto set my hand and seal this 10th day of June A. D. 1871.

Recorded & Recorded June 10th 1871 } R. W. Jordan, J. P.
 J. O. Streets, Recorder.

State of Ohio Logan County ss:
 I William Stough Recorder do hereby certify that the above Plat 75 is a true copy of Glover's 2nd Addition to the West Liberty Cemetery as the same is recorded in Plat Book A pages 36 & 37 of the Plat Records of Logan County Ohio.

Witness my Official Signature this 18th day of March A. D. 1896.
 William Stough
 Recorder of Logan Co. Ohio.