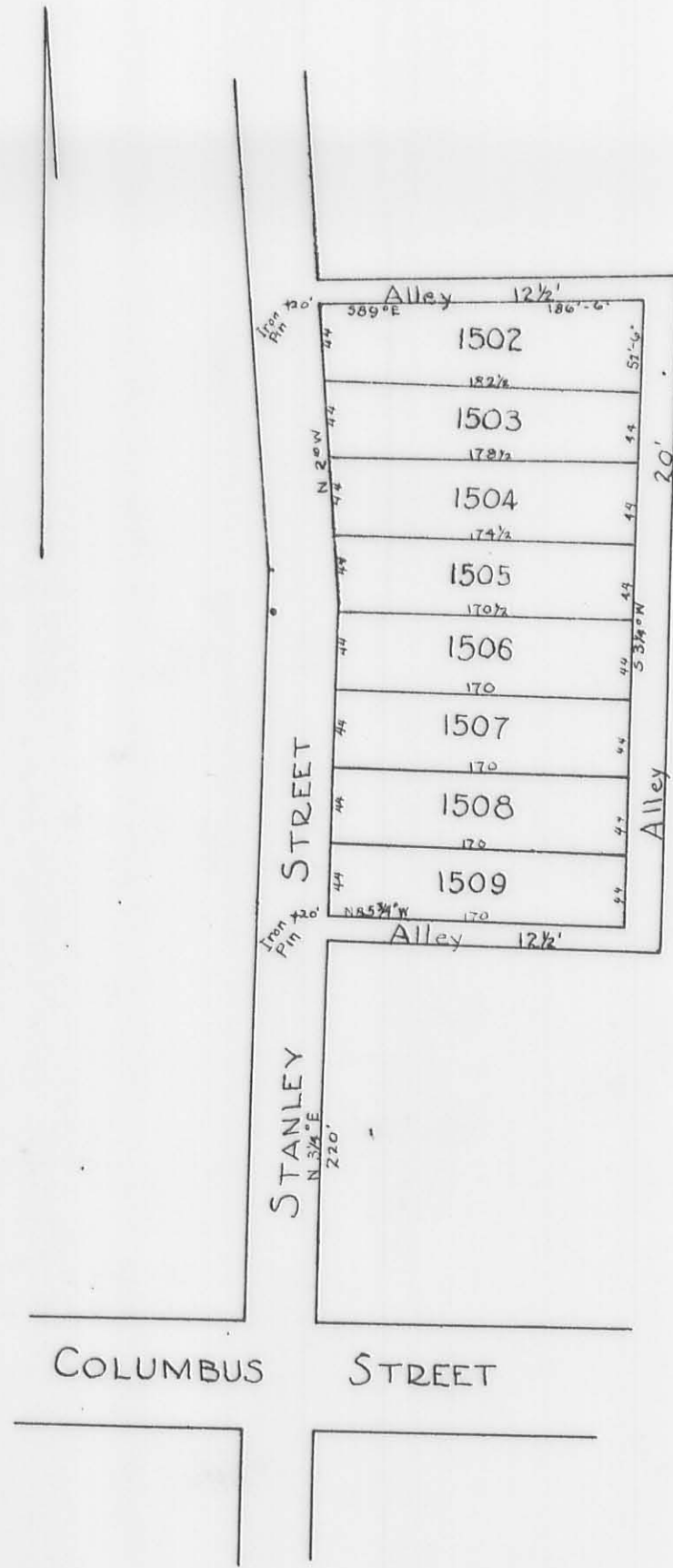


W. SCOTT ADDITION BELLEFONTAINE

POWELL ADDITION NO. 5 BELLEFONTAINE

Notice.

Vacation of Alley by decree of Court: The alley between the lots No 1561 and 1562 and running back from Main St. 220 feet is hereby vacated by order of the Court of Common Pleas in Logan County, Ohio, which will fully appear in Deed record # 132 at Pages 263 and 264. Saml A. Carter, Recorder, of Logan County Ohio.



Surveyors Certificate: I the undersigned Surveyors do hereby certify that the annexed Plat is a correct representation of W. Scott's addition to Bellefontaine, Ohio, being part of Lot No 21 of Mathew Whites Sub-division of Survey No 4990 as by me surveyed and laid out on December 19th 1891 at the request of the proprietor.

James Wonders Surveyors, Logan County, Ohio.

Dedication: Know all men by these presents, that I, W. Scott, owner of the real estate within the lines of the streets and alleys as laid out on the Plat of W. Scott's addition to the Village of Bellefontaine, Ohio, which Plat is here with recorded, do here by dedicate the land within the lines of said alleys to the Public use forever, for Street purposes, signed and acknowledged in presence of us.

W. B. Wright, Jas. C. Wonders

W. Scott.

State of Ohio, Logan County ss. Be it remembered that on the 21st day of December, 1891, personally appeared before me, the undersigned authority, W. Scott, who acknowledged the signing of this above dedication to be his voluntary act and deed for the uses and purposes there in mentioned.

In Testimony Whereof, I have here unto set my hand and seal this day and year above written.

James C. Wonders, County Surveyor, Logan County, Ohio, Bellefontaine, Ohio, February 13th 1892.

Acceptance: This certifies that the accompanying Plat and dedication of W. Scott's Addition to the Village of Bellefontaine, Ohio, was approved and accepted by the council of said Village at a regular meeting held on the 9th day of February 1892.

A. L. Wright, Mayor.

Auditors Office, Logan County, Ohio, February 13th 1892. The within lots this day transferred in my Office. Christie Williams, Auditor.

Received for record Feby 13th 1892 at 4:15 O'clock. Recorded February 15th 1892. William S. Cough, Recorder.

State of Ohio, Logan County ss. I, William Stough, Recorder do hereby certify that the above is a true copy of the plat etc of W. Scott's Addition to Bellefontaine, Logan County, Ohio, as the same is recorded in Plat Book 'A' pages 174 and 175 of the Plat Records of said County. Witness my official signature this 9th day of July, A. D. 1896. William Stough, Recorder, Logan County, Ohio.

Plat of Powell's 5th Addition to Bellefontaine, Ohio and being a part of the NE and SE quarters of Fractional Section No 35, Town No 4, Range 14, M. T. S.

Surveyors Certificate: I the undersigned Surveyors do hereby certify that the annexed Plat is a correct representation of Powell's fifth addition to Bellefontaine, Ohio, as surveyed and laid out by me on the 7th to 11th days of March, A.D. 1892 and that the following is a true and accurate description of the same. Main Street bears Wagoner's No. 5, Detroit and Henry Streets are parallel to it. Williams Street and Powell Avenue are at right angles to it, except on Powell Avenue from Detroit to Main where the South side of the Avenue bears South from a right angle, and the North side bears a continuous line from Main west to termination. One half of Henry Street is 30 feet wide, Detroit is continued 60 feet wide, Williams Street is continued 60 feet wide to intersect Elm Street as monumented in Gardeners Addition, Powell Avenue is continued 50 feet wide to Powell's West line and Widened on the North line from Detroit to Main Street in order to straighten the line, all alleys are parallel with or at right angles to Main Street. All distances on the 5th Addition marked in feet and hundredths. On the abutting property, in same manner as found on the records of same. All intersections of streets and street lines with property lines marked with stone monuments as shown by the circles on the annexed Plat. The angles where all marked lines make with each other is marked on the annexed Plat at the point of intersection. Intermediate distances marked on with black ink, complete distance from center to center is marked on with Brown or Red ink. Lots 1538-1566-1546-1547-1548 and 1549 have already been conveyed as fractions of land as are as given on the annexed Plat. I here by subscribe my name, this 11th day of April A.D. 1892. William A. Hunt, Surveyor.

Dedication: We, Henry Powell, Mary Powell and Rachel Powell, proprietors, do hereby certify that the annexed plat is a correct representation of Powell's 5th Addition to the Village of Bellefontaine, Ohio, as surveyed, Platted and laid out for us by Surveyor William A. Hunt in March A.D. 1892, said Addition is located as set forth in the Surveyors Certificate and as shown on the annexed Plat and consists of 56 lots of the sizes as given on the annexed Plat and numbered consecutively from 1510 to 1565 inclusive together with the streets and alleys as shown on the plat, the length and width of all streets and alleys given and represented in this dedication are as represented by the figures marking the same on the lines thereof and as described in the Surveyors Certificate. The streets and alleys contained in the above described Addition and as represented on the annexed Plat, We hereby dedicate to the Public use forever, to be held and used for the purposes as set forth, and to be in force and effect from the date of Adoption of this Plat by the Council of the Corporation of Bellefontaine, Ohio. In Testimony Whereof we have here unto affixed our signatures this 12th day of April A.D. 1892.

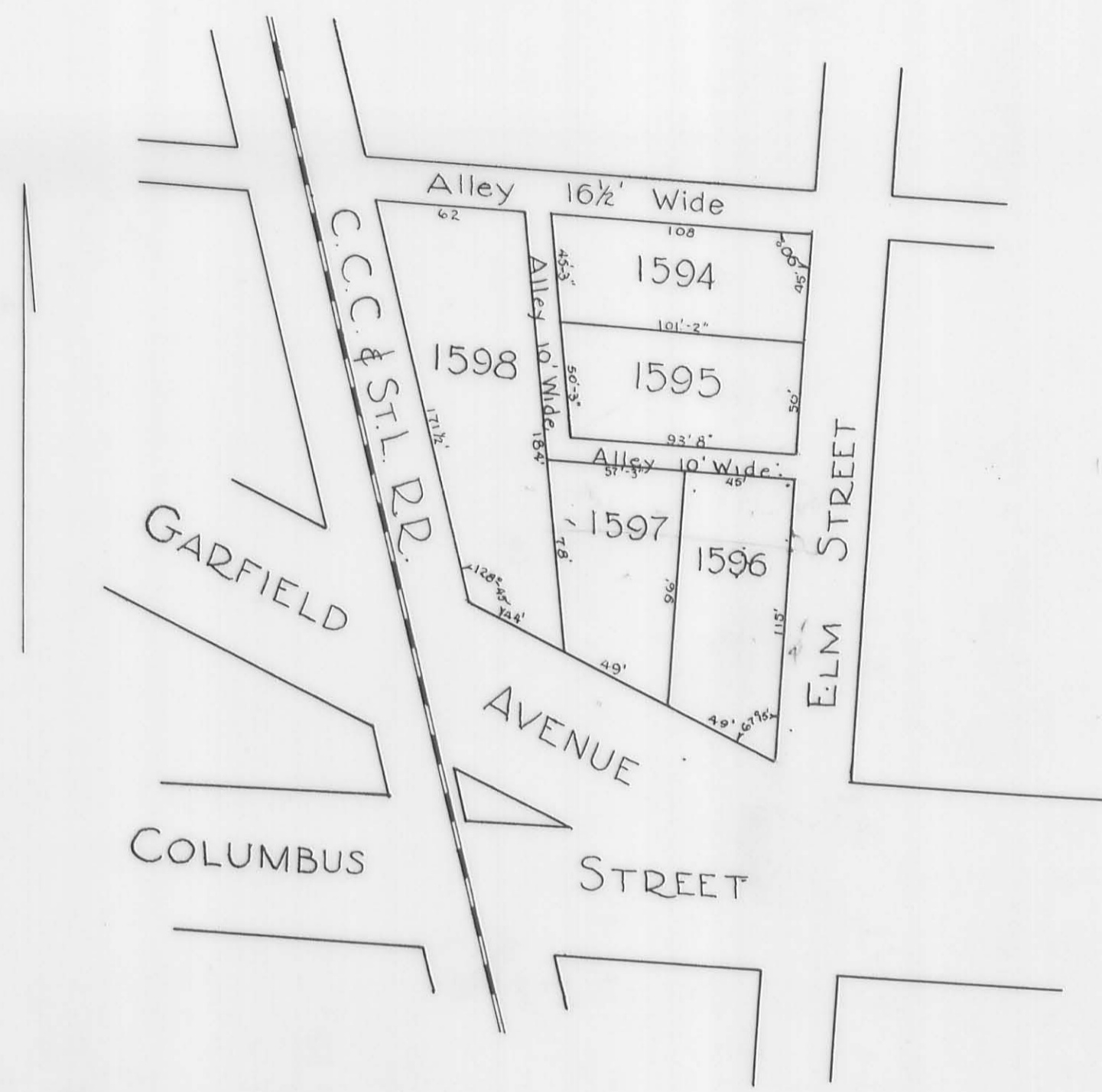
Proprietors, Henry Powell, Mary Powell, Rachel H. Powell

Acknowledgment: State of Ohio, Logan County ss. Be it remembered, that on this 12th day of April 1892, before me, a Notary Public, in and for said County, personally came Henry Powell, Mary Powell and Rachel Powell, the proprietors of the above described Addition and acknowledged the signing and sealing of the same to be their voluntary act and deed for the uses and purposes there in set forth. In Testimony Whereof I have here unto subscribed my name and affixed my official seal on the day and date above mentioned.

Walter L. Nelson, Notary Public, Logan Co. Ohio.

Acceptance: The annexed Plat was inspected, approved and accepted as an Addition to Bellefontaine by resolution passed by the Village Council at a regular meeting April 26, 1892. A. L. Wright, Mayor. Transferred from the following land, 6 3/4 acres in name of Peter J. Powell, outside Bellefontaine Corporation and in the No 35, Town 4, Range 14, M. T. S. and the following lands in said location within the limits of said Village, to wit: 8.33 acres in the name of W. Kautzman, in name of W. Smith and 2.00 in the name of A. Van Horn, done at my Office this April 27th, A. D. 1892. Christie Williams, Auditor, Logan County, Ohio.

Filed for record April 27, 1892 at 2:00 O'clock P.M. Recorded April 29, 1892. William Stough, Recorder, Logan Co. Ohio. State of Ohio, Logan County ss. I, William Stough, Recorder, do hereby certify that the above is a true copy of Powell's 5th Addition to the Village of Bellefontaine, Ohio, as the same is recorded in Plat Book A, Page 176 and 177 of the plat records of said County. Witness my official signature this 10th day of July, A. D. 1896. William Stough, Recorder, Logan Co. Ohio.



Plat of Kennedy's Addition to Bellefontaine, Ohio.
 Dedications: - Know all men by these presents that we, Robert P. Kennedy and Maria L. Kennedy his wife, in consideration of the benefits afforded the owners of lands by laying out additions to villages, have authorized the laying of the tract of land represented by the annexed plat, and do hereby give, grant and dedicate to the Village of Bellefontaine & the alleys described on said plat to be used as and for Public Highways forever. Said additions to be known as Kennedy's Addition to Bellefontaine, Ohio.
 In Witness whereof the said Robert P. Kennedy and Maria L. Kennedy, his wife, who hereby release their right and expectancy of Dower in the said premises, aforesaid dedicated for alleys have hereunto set their hands, 7th day of June, in the year of our Lord, One Thousand, Eight Hundred and Ninety-two, signed, sealed, acknowledged and delivered in presence of us:
 Thomas H. Wright, Notary Public, Logan County, Ohio.
 Robert P. Kennedy
 Maria L. Kennedy

It is remembered that on the 7th day of June A.D. 1892, before me, Thomas H. Wright, a Notary Public personally came Robert P. Kennedy and Maria L. Kennedy, his wife, the grantors in the foregoing deed and acknowledge the signing and sealing thereof to be their voluntary act and deed for the uses and purposes therein mentioned. And the said Maria L. Kennedy, wife of said Robert P. Kennedy, being examined by me separate and apart from her said husband and the contents of the said deed then by me made known and explained to her as the Statute directs declared that she did voluntarily sign, seal and acknowledge the same and that she is still satisfied therewith as her act and deed for the uses and purposes therein mentioned.
 In Testimony whereof I have hereunto subscribed my name and affixed my Notarial seal this 9th day of June A.D. 1892.
 Thomas H. Wright, Notary Public, Logan County, Ohio.

Surveyors Certificate: I the undersigned surveyor do hereby certify that the annexed Plat is a correct representation of Kennedy's Addition to Bellefontaine, Ohio, being part of Section No 35 Town 4 Range 14 W. N. W. as surveyed by me on the ninth day of May A.D. 1892, at the request of the proprietors.
 James C. Wonders, Surveyor of Logan County, Ohio.

Acceptance: This certifies that the accompanying plat and dedication by Kennedy's Addition to the Village of Bellefontaine was duly approved and accepted by the Council of said Village at a regular meeting of said Council held on the 14th day of June 1892.
 S. L. Smith, Clerk
 A. H. Wright, Mayor of Bellefontaine, Ohio, June 21st 1892.

Auditors Office, Logan County, Bellefontaine Ohio, June 21st 1892.
 The within premises transferred in my office this day and year above written.
 Charles Williams, Auditor, Logan County, Ohio.

Received for Recor June 21st 1892, at 9 O'clock A.M.
 Recorded June 22nd 1892.
 William Stough, Recorder, Logan County, Ohio.
 State of Ohio, Logan County ss.
 I, William Stough, Recorder, do hereby certify that the above is a true copy of the Plat etc of Kennedy's Addition to the Village of Bellefontaine, Logan County, Ohio, as the same is recorded in Plat Book A, pages 178 and 179 of the Plat Records of said County.
 Witness my Official Signature this 10th day of July A.D. 1892.
 William Stough, Recorder, Logan County, Ohio.

Plat of South Bellefontaine Surveyors Certificate - The annexed Plat represents South Bellefontaine being part of a tract of land owned by W. H. West in the South East quarter of Section No 34, Town 4, Range 14, Lake Township, Logan County Ohio, as surveyed by me in May 1892. The dimensions are shown on plat in feet and inches. The North line of this subdivision is the South line of the Corporation of Bellefontaine, Ohio, the center lines of Main and Detroit Streets are produced from Oregonia Town of Bellefontaine, Ohio. The amount of land platted in Streets, alleys and numbered lots is 15 3/4 acres.
 Dedications: - Know all men by these presents that we William H. West and Clara H. West, his wife, of Bellefontaine Logan County Ohio, do hereby make and dedicate the above and foregoing Town Plat as Certified by James C. Wonders, County Surveyor of Logan County, Ohio, and do hereby dedicate to the Public use forever, as and for alleys, Streets and Avenues, the several Alleys, Streets and Avenues as shown on and by said Plat, to be Public Highways forever.
 signed, sealed and acknowledged in presence of us:
 William H. West
 Clara H. West
 James C. Wonders, Surveyor of Logan County, Ohio.

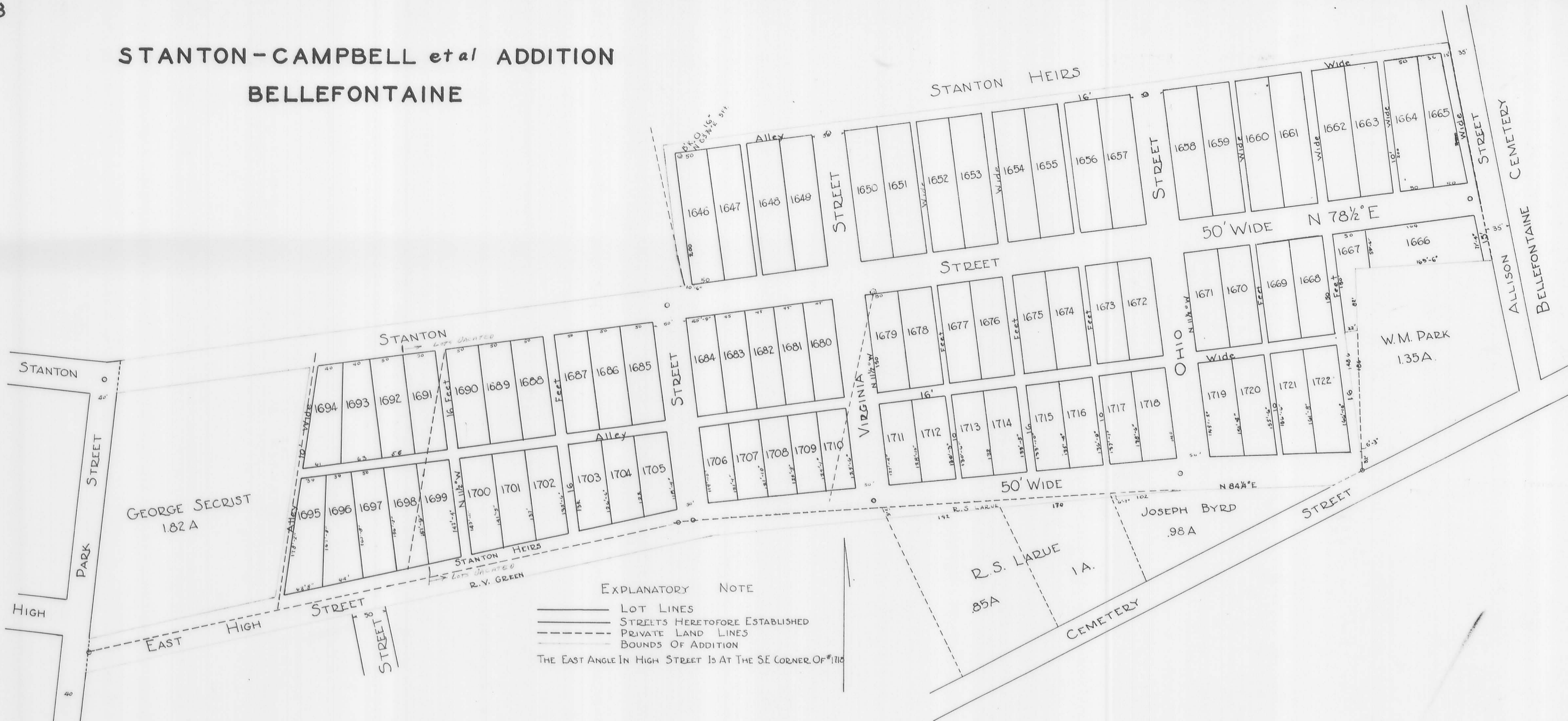
State of Ohio, Logan County ss.
 It is remembered that on this 20th day of June A.D. 1892, before me, John E. West, a Notary Public within and for said County duly commissioned and qualified, personally came the above named, William H. West and Clara H. West, his wife, whose names are subscribed to the foregoing Dedication of Town Plat and did severally acknowledge the said dedication and the signing thereof, by them to be their voluntary act for the uses and purposes therein mentioned.
 In Testimony whereof I have hereunto subscribed my name, Officially, and affixed my Notarial Seal this day and year aforesaid.
 John E. West, Notary Public, Logan County, Ohio.

Auditors Office, Logan County, Bellefontaine Ohio June 21st 1892.
 The above described premises were transferred in this Office the day and year above written.
 Charles Williams, Auditor, Logan County, Ohio.
 Received for Recor June 21st 1892.
 Recorded June 22nd 1892.
 William Stough, Recorder, Logan County, Ohio.

State of Ohio, Logan County ss.
 I, William Stough, Recorder do hereby certify that the above is a true copy of the Plat etc of South Bellefontaine as the same is recorded in Plat Book A, pages 180 and 181, of the Plat Records of said County.
 Witness my Official signature this 11th day of July A.D. 1892.
 William Stough, Recorder, Logan County, Ohio.
 * Alley vacated by Ordinance No. 1517 - Record may be found in City Bldg.

STANTON-CAMPBELL et al ADDITION BELLEFONTAINE

Plat Cab. A, Slide 27



Stanton, Campbell et al. Addition to Bellefontaine
Surveyors Certificate: The above Plat represents 777 Town Lots and the streets and alley laid out for their benefit and convenience, together with the connection of the same with the adjoining streets and lands all being a part of the Original Military Survey No 4990, in the Town of Bellefontaine, in the County of Logan, and State of Ohio, as surveyed and laid out by the undersigned Surveyor in April A.D. 1891. At the request (and under the direction) of Frank Stanton, George Secrist, and others, the bearing of lines on this plat are from present magnetic meridians, all distances and dimensions are in feet and all cross streets alleys and divisions except those otherwise indicated are at right angles both Stanton Street. Monument: The center of a small Black Walnut tree stands in the South line of Stanton Street, 10 feet 2 inches east of the N.W. Corner of Lot No 1679. A Black Oak tree 10 in. dia. stands N. 63° E 5 feet from the N.W. Corner of Lot No 1646, and each place marked on the plat by a small red circle. There is in the center line of the street an iron bar 24 inches long and 1 1/4 inches in diameter and driven perpendicularly. The 10 foot alleys are denominated Private Alleys and are for the Mutual benefit of the adjacent lots only. The 16 foot alleys are Public. At the East end of the Plat 15 feet is added now open to make Allison Street 50 feet wide. The dimensions of all the irregular shaped lots are indicated by figures there on or on the Plat. All lots not otherwise marked are 50 feet wide. I here by Certify that the above plat including all the letters and figures thereon, together with the explanatory notes etc. below are correct and accurate. Witness my hand this 14th day of February, A.D. 1892. H.C. Moore Surveyor.

Dedication: - Know all men by these Presents, That Mary S. Allison, a Widow, James D. Stanton and Florence E. Stanton, husband and wife, Edwin L. Stanton and Mary W. Crank Stanton, husband and wife, Frank Stanton and Eliza R. Stanton, husband and wife, all being at law and only heirs at law of Benjamin Stanton, late of Wheeling, West Virginia, deceased, Charles D. Campbell and Emma X. Campbell, husband and wife, Herbert D. Campbell, an unmarried man, William H. Candler and Mary W. Candler, husband and wife, George Secrist and Hannah Secrist, husband and wife, Richard S. L. Luce and Ed. Van S. Luce, husband and wife, Robert V. Green, an unmarried man, and Joseph Byrd, an unmarried man, proprietors of the lands shown by and included in the foregoing plat and report of John L. Luce, Streets and alleys have authorized the laying out of the same which is to be known and designated as Stanton, Campbell et al. Addition to Bellefontaine in Logan County, Ohio. All the streets and 16 foot alleys described and represented thereon to be used for Public Highway. For a copy, and the 10 foot alleys to the common use of the adjacent Lots forever. In testimony whereof the before said proprietors have hereunto subscribed their names and affixed their seals in this year of our Lord 1892, and on the day and month apposed to each name.

Subscribed in presence of	Name	Date	Created in presence of	Name	Date
H. C. Moore	Richard S. L. Luce	February 29, 1892	Francis E. Stanton	James D. Stanton	March 15, 1892
E. H. Ketchum	Ed. Van S. Luce	February 29, 1892	B. S. Allison	Florence E. Stanton	March 15, 1892
Ernie Chandler	Joseph Byrd	February 29, 1892	Wm. Crank	Frank Stanton	March 15, 1892
H. C. Moore	Robert V. Green	March 15, 1892	B. S. Allison	Eliza R. Stanton	March 15, 1892
Edward Campbell	W. H. Candler	March 15, 1892	F. S. Allison	Mary E. Allison	March 15, 1892
H. C. Moore	Mary W. Candler	March 15, 1892	B. S. Allison		
Jane Colan	Edwin L. Stanton	March 15, 1892	James D. Proffit	Edwin L. Stanton	April 22, 1892
H. C. Moore	Ed. Van S. Luce	March 15, 1892	Ed. Van S. Luce	Mary W. Crank Stanton	April 22, 1892
	George Secrist	March 15, 1892	H. C. Moore	Herbert D. Campbell	May 9, 1892
	Hannah Secrist	March 15, 1892	E. D. Campbell		

State of Ohio, Logan County, ss.
Be it remembered that on the 15th day of March, in the year of our Lord, one thousand eight hundred and ninety two, before me the subscriber, a Notary Public in and for said County, personally came Richard Luce, Ed. Van S. Luce, Joseph Byrd, Wm. H. Candler, Mary W. Candler, Charles D. Campbell, Emma X. Campbell, George Secrist and Hannah Secrist, the grantors in the foregoing conveyance and acknowledged the signing and sealing thereof to be their voluntary act and deed for the uses and purposes therein mentioned, and the said Ed. Van S. Luce, Mary W. Candler, Emma X. Campbell and Hannah Secrist, wives of said Richard Luce, Wm. H. Candler, Charles D. Campbell and George Secrist, being by me examined, separate and apart from their said husbands and the contents of said conveyance being by me examined, separate and apart from their said husbands declared that they did voluntarily sign, seal and acknowledge the same and that they are still satisfied therewith as their voluntary act and deed for the uses and purposes therein mentioned. In testimony whereof I have hereunto subscribed my name and affixed my Notarial Seal on the day and year last aforesaid. Henry C. Moore Notary Public.

State of Ohio, County of Logan, ss.
Be it remembered that on the 9th day of May A.D. 1892, before me a Notary Public in and for said County personally came Herbert D. Campbell, one of the grantors in the foregoing conveyance and acknowledged the signing thereof to be his voluntary act and deed for the uses and purposes therein mentioned. In testimony whereof I have hereunto subscribed my name and affixed my Notarial Seal on the day and year last aforesaid. Henry C. Moore, Notary Public.

State of West Virginia, County of Ohio, ss.
Be it remembered that on the 18th day of March in the year of our Lord, one thousand eight hundred and ninety two, before me, the subscriber, in and for said County, personally came, James D. Stanton, Florence E. Stanton, Frank Stanton, Eliza R. Stanton and Mary Allison, grantors in the foregoing instrument and acknowledged the signing and sealing thereof to be their voluntary act and deed for the purposes therein mentioned, and the said Florence E. Stanton wife of James D. Stanton and the said Eliza R. Stanton wife of said Frank Stanton being examined by me separately and apart from their said husbands and the contents of said instrument made known and explained to them as the State of this district, declared that they did voluntarily sign, seal and acknowledge the same and that they are still satisfied therewith as their voluntary act and deed for the uses and purposes therein mentioned. In testimony whereof I have hereunto subscribed my name and affixed my Notarial Seal on the day and year last aforesaid. Benjamin S. Allison, Notary Public.

State of Illinois, County of Cook, ss.
I, James W. Proffit, a Notary Public in and for said County in the State aforesaid do hereby Certify that Edwin L. Stanton and Mary W. Crank Stanton, personally known to me to be the same persons whose names are subscribed appeared before me in person and acknowledged that they signed, and sealed and delivered the said instrument as their free act and deed for the uses and purposes therein set forth. Given under my hand and Notarial seal this 22nd day of April A.D. 1892. James W. Proffit, Notary Public.

Acceptance: - Bellefontaine Ohio June 16th 1892
The foregoing Plat of Stanton, Campbell et al. Addition to Bellefontaine was by resolution of the Council of said Town, adopted at a regular session thereof on June 14th 1892. A. L. May Jr. Mayor
Transferred June 22nd 1892.
E. H. Williams, Auditor, Logan County, Ohio
Received for record June 22 at 11:30 O'clock A.M.
Recorded June 24th 1892.
William Strough, Recorder Logan County, Ohio.

State of Ohio, Logan County, ss.
I, William Strough, Recorder, do hereby certify that the above is a true copy of the plat of Stanton, Campbell et al. Addition to the Village of Bellefontaine, Logan County, Ohio, as the same is recorded in plat Book 15, pages 162 and 163 of the Plat records of said County. Witness my Official Signature this 18th day of July A.D. 1896. William Strough, Recorder, Logan County, Ohio.

GARFIELD PLACE ADDITION BELLEFONTAINE

POWERS ADDITION NO.3 BELLEFONTAINE

Plat Cab. A, Slide 27

Alley Between Lots 1581 & 1582 Voted by Bellefontaine City Council Ordinance No. 1640 May 13, 1891 To Alley To Revert To Lot 1581



* Vacation of Alley Dec. 26, 1944 Ordinance 1775

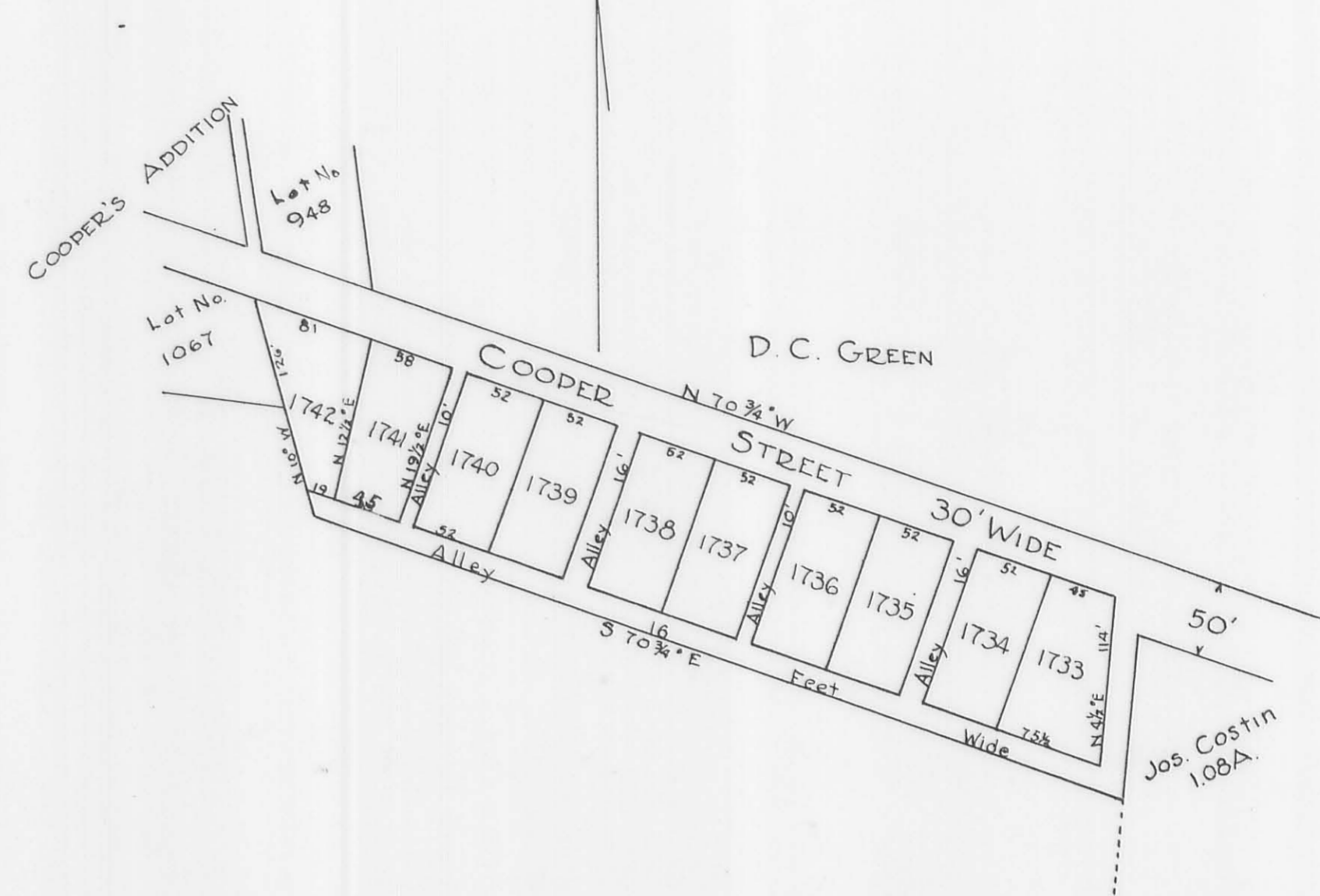
Garfield Place - Colton and Short, proprietors. Dedication: Know all men that Robert Colton, Joseph Colton and Edmond J. Short and Mary R. Short his wife...

State of Ohio, Logan County ss. Be it remembered that on the day of April, A.D. 1892 before me a Notary Public in and for said County, personally came...

Surveyor's Certificate: I, the undersigned Surveyor, do hereby certify that the annexed plat is a correct representation of 'Garfield Place' Addition to Bellefontaine, Ohio...

Acceptance: This certifies that the accompanying plat and dedication of 'Garfield Place' Addition to Bellefontaine, Ohio...

* See Recorder's Deed Vol. 186 Page 378



Plat of Powers 3rd Addition to Bellefontaine, O.

Surveyor's Certificate: I, hereby certify the above Plat to be a correct representation of Ten (10) Lots as surveyed by me on the third day of May, 1892...

Dedication: Be it remembered that Est. Powers and Thos. Powers, husband and wife, proprietors of the land represented by the above Plat and Surveyor's report...

State of Ohio, County of Logan ss. Be it remembered that on the 9th day of May A.D. 1892, before me the subscriber, a Notary Public, in and for said County...

Acceptance: The foregoing Plat of Powers 3rd Addition to Bellefontaine, Ohio, was by resolution of the Council of said Town...

The within described premises transferred in my office June 30, A.D. 1892. Received for Record in Recorder's Office, June 30th 1892 at 5 O'clock P.M.

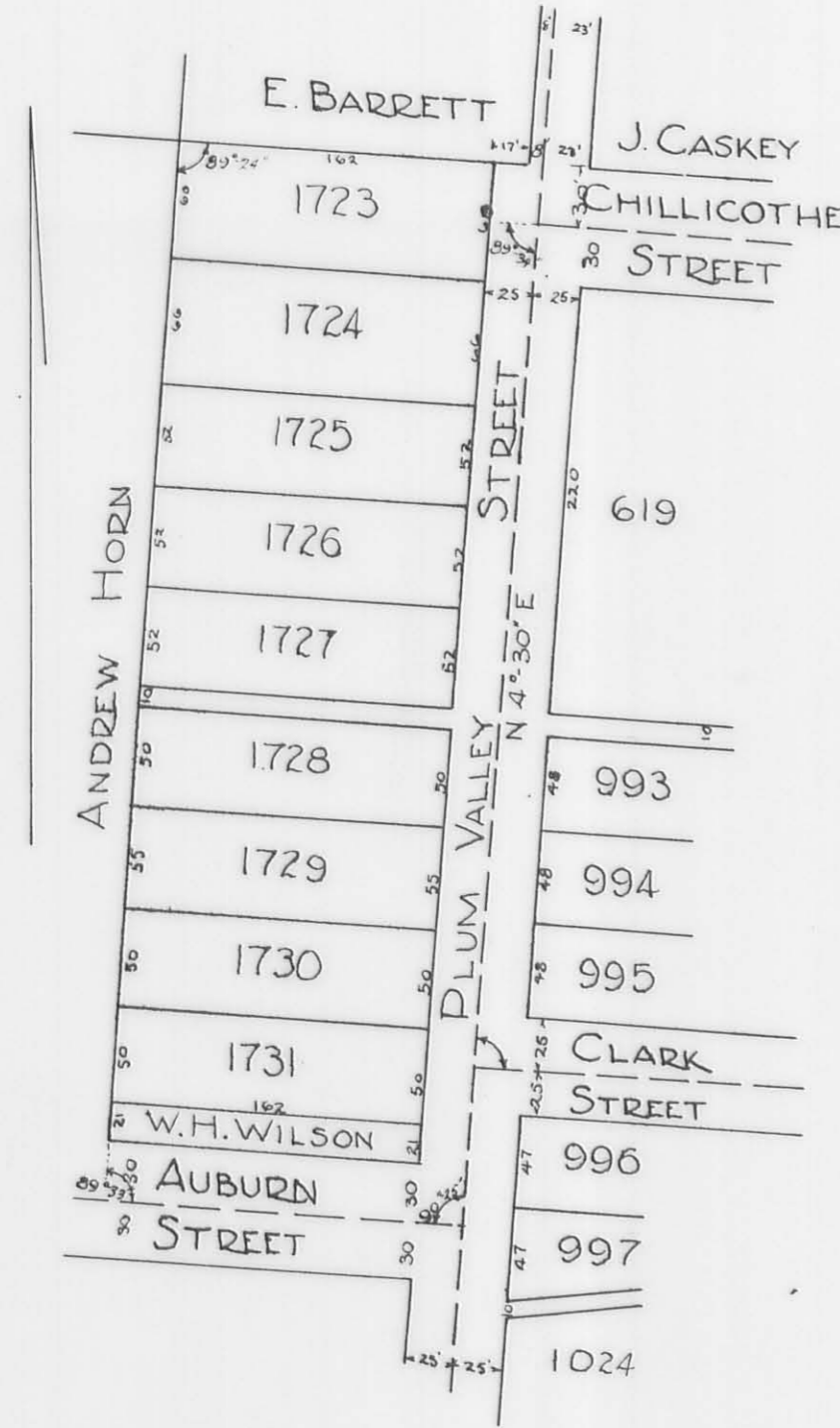
State of Ohio, Logan County ss. I, William Strough, Recorder, do hereby certify that the above is a true copy of the Plat...

William Strough Recorder, Logan Co., Ohio.

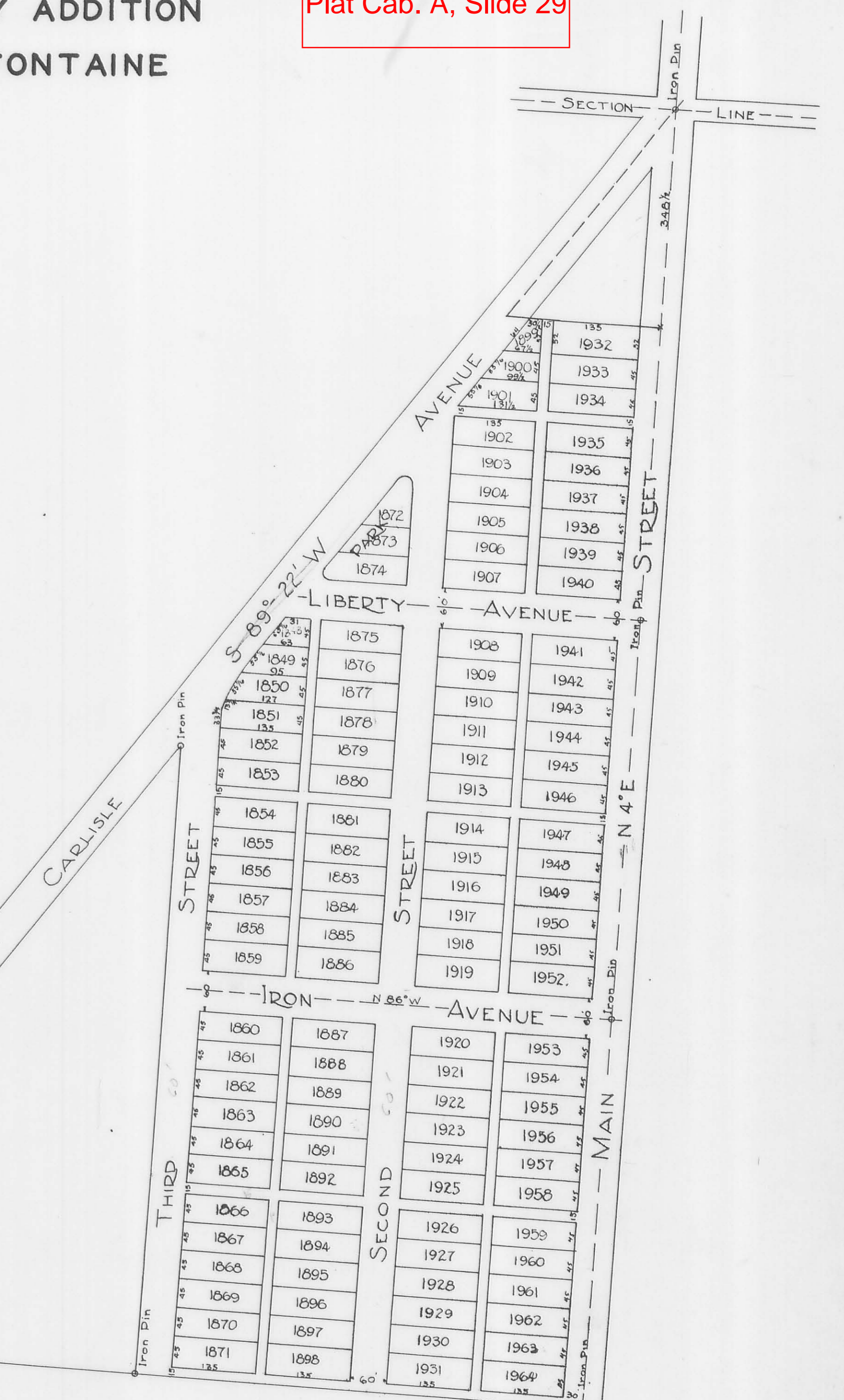
FOULK ADDITION BELLEFONTAINE

IRON CITY ADDITION BELLEFONTAINE

Plat Cab. A, Slide 29



Plat of Iron City Addition Bellefontaine Ohio.



The Foulk Addition to Bellefontaine, Ohio. Surveyor Certificate. I, the undersigned Surveyor do hereby Certify that the annexed Plat is a correct representation of the Foulk Addition, as taken from the deed description...

The annexed Plat is a correct representation of 117 lots with the adjacent streets and alleys surveyed on the day of A.D. 1892.

Dedication: Lucy A. Foulk, proprietor do hereby Certify that the annexed Plat is a true and correct representation of Foulk Addition to the Village of Bellefontaine, Ohio, as surveyed and laid out for me by Wilbur A. Smith, Engineer June A.D. 1892.

In request and direction of The Buchanan Iron Bridge Company, the proprietors and King part of the W. & G. operations No. 35, Town 4, Range 14, N. W. S. in the Township of Lake, in the County of Logan and State of Ohio. The plat contains 2.3 acres of land to be known and designated as the Iron City Addition to the town of Bellefontaine. This second street and third street are each 60 feet wide and bear N. 15° E. Mag. Var. Liberty Avenue and Iron Avenue are at right angles with said streets, and are each 60 feet wide and all the alleys are each 15 feet wide, and all the alleys and lot lines not otherwise marked are at right angles parallel with said streets and avenues.

I have hereunto affixed my signature this 30th day of June A.D. 1892. signed, sealed and acknowledged in presence of Thos. H. Wright, Notary Public for Logan Co. Ohio.

I, A. Buchanan, President and P. C. Cory its Secretary, the officers of said Company, duly authorized have hereunto set their hands and Official Seal this 5th day of December A.D. 1892.

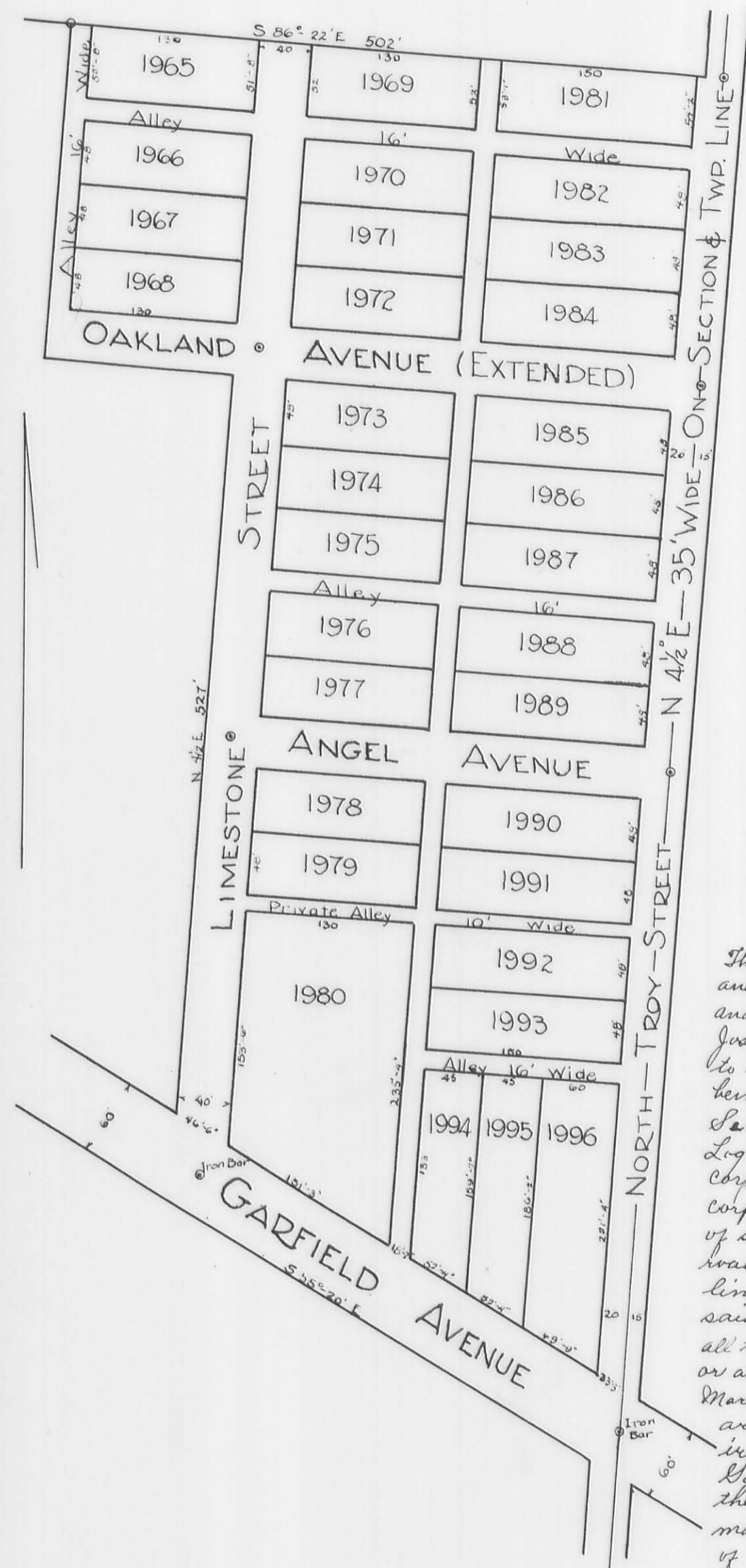
Acceptance: The annexed Plat was inspected, approved and accepted as an addition to Bellefontaine Ohio, on resolutions passed by Village Council at a regular meeting held on 14th A.D. 1892.

Witness my Official Signature this 16th day of July A.D. 1892. William Slough, Recorder, Logan County, Ohio.

Received in Record Dec. 1st 1892 at 5:0'clock P.M. Recorded Dec 2nd 1892. William Slough, Recorder, Logan Co. Ohio.

We The Board of County Commissioners of Logan County do hereby accept The Plat of Iron City Addition as given in 1892. signed P. S. Humphreys, A. B. Knight, A. B. Hoover, R. M. Painter Recorder.

ANGEL ADDITION
BELLEFONTAINE



Plat of Angels Addition
Bellefontaine Ohio

The annexed plat is a correct representation of 32 Town Lots and the streets and alleys in connection therewith as surveyed and staked off on the 12th and 13th of December, at the request of Joseph P. Jacobs and Samuel Angles and under their direction, to be known as "Angels Addition to Bellefontaine, Ohio, and being a part of the 9th Quarter of the South East quarter in Section No. 5, Town No. 3 and Range No. 14, in Harrison Township, Logan County, Ohio, and within the present limits of the Incorporation of Town of Bellefontaine, North Troy Street is on the Corporation line being also the Township line and East line of said section No. 5, being at present a Thirty feet Township road, but 5 feet more is added to the West side of the section line the entire length of this addition, giving 20 feet from said line Street, which here by Magnetic Meridian N 14th E, all the streets, alleys and lot lines run either parallel with or at right angles thereto, except such as are otherwise marked on this Plat. The regular lots fronting on Troy Street are 48 x 150 feet; those on Limestone are 48 x 150 feet. The irregular lots on the North end and those fronting on Garfield Avenue are all indicated in size by figures on this Plat. The Width of streets, Avenues and alleys are also marked on the Plat. The 10 foot Private Alley is for the benefit of adjoining lots only. The entire Plat contains 7 1/2 acres of land, including all of Emma May Jacobs lot of one acre marked on this Plat. The regular lots fronting on Troy Street are 48 x 150 feet; those on Limestone are 48 x 150 feet. The irregular lots on the North end and those fronting on Garfield Avenue are all indicated in size by figures on this Plat. The Width of streets, Avenues and alleys are also marked on the Plat. The 10 foot Private Alley is for the benefit of adjoining lots only. The entire Plat contains 7 1/2 acres of land, including all of Emma May Jacobs lot of one acre marked on this Plat.

At the junction of the center of the avenues with the Section line in Troy and at the extreme N.E. Corner of the Limestone with the Center of said Avenues and at the extreme N.W. Corner of said Plat is driven in each square being 2 feet long as right monuments to perpetuate testimony of exact location. Oakland Avenue is an extension of a 30 foot Avenue in the old Corporation the center line being identical.

Know all men by these presents that Samuel Angles and Amy A. Angles, husband and wife, Joseph P. Jacobs and Emma May Jacobs, husband and wife, of Logan County, Ohio, and proprietors by the above plat, in consideration of the benefits afforded to the proprietors of Towns or Additions to Towns have authorized the laying off and platting as above represented and do hereby give and grant to the incorporated Town of Bellefontaine, in Logan County, Ohio, all the streets and alleys represented in said Plat to be used as and for Public Highways forever except the 10 feet alley which is for the use and benefit of the adjoining lots only. Said Plat is to be known and designated as "Angels Addition to Bellefontaine, Ohio." In Testimony Where of the said Samuel Angles and Amy A. Angles, Joseph P. Jacobs and Emma May Jacobs have hereunto subscribed their names and affixed their seals this 20th day of December, A.D. 1892.

In Testimony Where of I have hereunto subscribed my name and affixed my Notarial Seal on the day and year last above written.

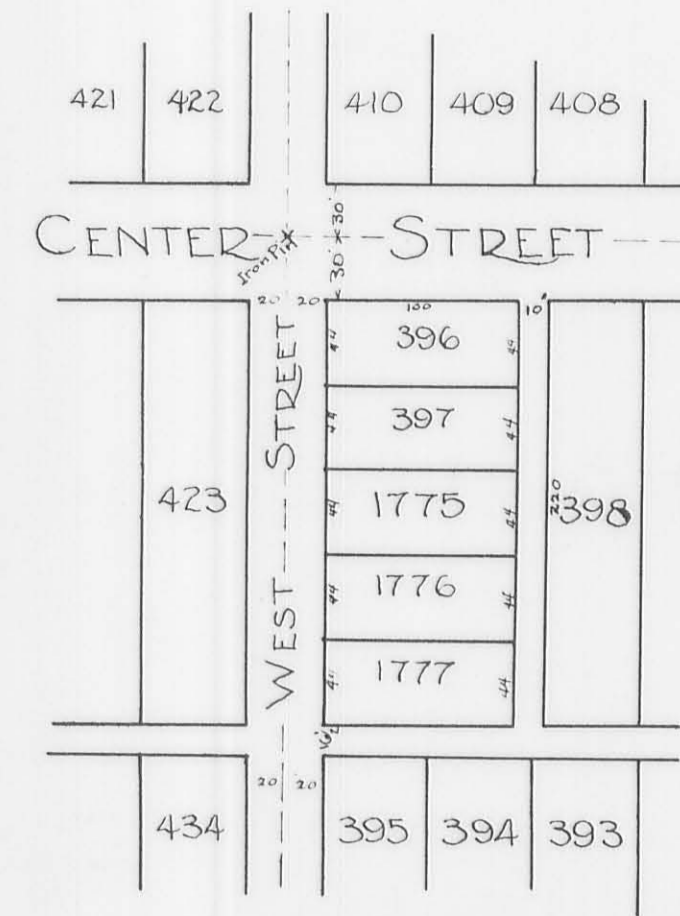
Transferred December 21st A.D. 1892.
Christie Williams, Auditor of Logan Co., Ohio.
Filed for Record in Recorder's Office Logan County, Ohio, December 21st 1892, at 11: O'clock A.M.
and Recorded December 23rd 1892.

William Stough,
Recorder, Logan County, Ohio.

State of Ohio, Logan County, Ohio.
I, William Stough, Recorder, do hereby certify that the above is a true copy of the Plat of Angels Addition to the Town of Bellefontaine, Logan County, Ohio, as the same is recorded in Plat Book A, pages 196 and 197, of the Plat Records of said County.
Witness my Official Signature this 16th day of July A.D. 1896
William Stough
Recorder, Logan Co., Ohio.

NELSON SUBDIVISION
BELLEFONTAINE

Plat Cab. A, Slide 31



Plat of Nelsons Subdivision of Lots
No 396 and 397.

Surveyors Certificate: - I, the undersigned do hereby certify that the annexed Plat is a true and correct representation of W. A. Nelsons, sub-division of Lots No 396 and 397, of the Western Addition to Bellefontaine, Ohio. The same lots being 55 feet frontage 20 feet deep and is now subdivided into five lots, forty four feet frontage 20 feet deep, and an alley 10 feet wide extending across the rear of said lots and from Center Street to the East and West Alley directly South of said Center Street all streets and alleys are as indicated in the Western Addition and marked with iron pins as shown.

Dedication: - I, W. A. Nelson, proprietor do hereby certify that the annexed plat is a correct representation of my subdivisions of Lots No 396 and 397 as subdivided by Engineer William A. Gunn and under my direction, May 9th A.D. 1893. Said plat consists of 5 lots numbered 396-397-1775-1776 and 1777, with Western Addition to Bellefontaine, Ohio, and One Ten (10) feet wide alley along the rear end of said lots which said alley I hereby dedicate to the Public forever, for the use and purpose there in stated.

In Testimony Where of I have hereunto subscribed my name.
Witnesses: -
William A. Gunn, Surveyor.
James F. Fisher.
W. L. Nelson.

Acknowledgement.
State of Ohio, Logan County ss.
Be it remembered that on the 9th day of May, A.D. 1893, before me a Notary Public in and for said County, personally came W. A. Nelson, the proprietor of the above described Addition and acknowledged the signing and sealing of the above to be his voluntary act and deed for the uses and purposes there in set forth.

In Testimony Where of I have hereunto subscribed my name and affixed my Notarial Seal.

Accepted
We the undersigned Mayor and Clerk of the Incorporated Village of Bellefontaine, Ohio, do here by certify that the annexed plat was duly accepted by Ordinance passed at the regular meeting held at the Bellefontaine Council Chamber May 23rd A.D. 1893 by the Council of the above said Village.
S. L. Smith, Clerk
A. S. Wright, Mayor.

Approved
Geo. W. Emmermann, Plat Committee.
Transferred June 7th 1893
Christie Williams Auditor,
Filed for Record June 7th 1893 at 5 O'clock P.M.
Recorded June 9th 1893.
William Stough, Recorder.

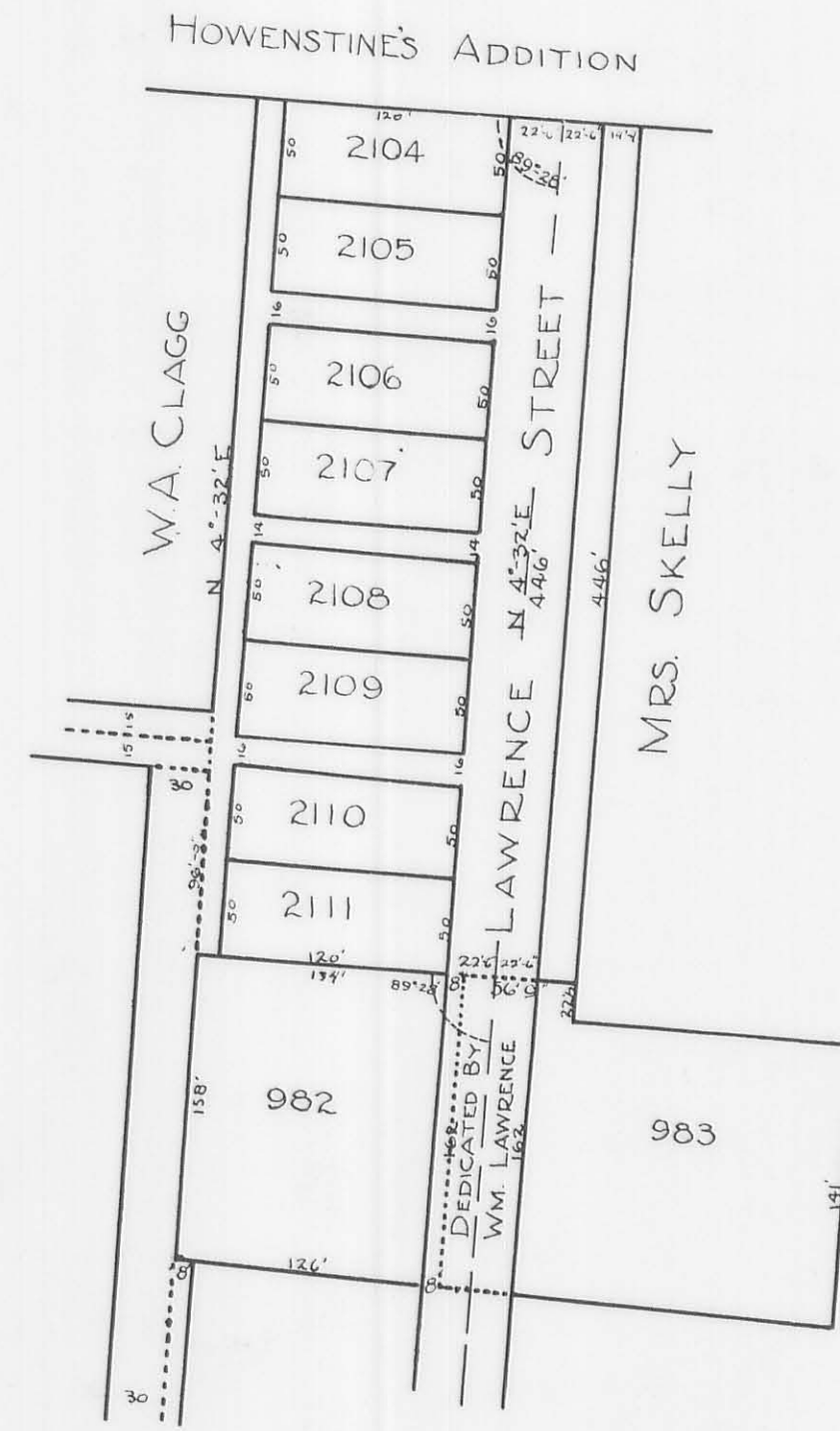
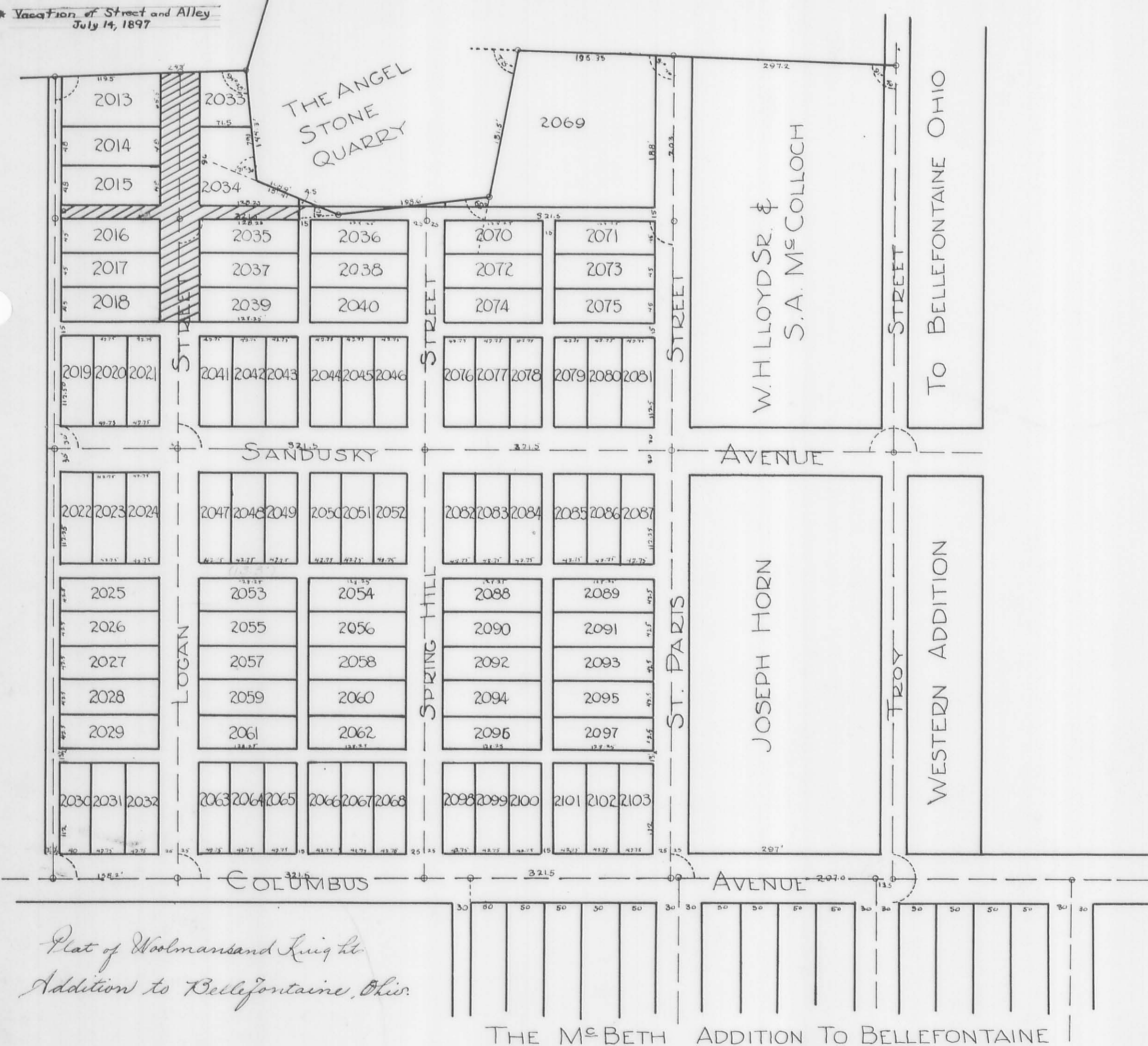
State of Ohio, Logan County ss.
I, William Stough, Recorder, do hereby certify that the above is a true copy of the Plat of Nelsons Subdivision of Lots No 396 and 397 of Western Addition to Bellefontaine, Logan County, Ohio, as same is recorded in Plat Book A, page 201 of the Plat Records of said County.
Witness my Official Signature this 17th day of July A.D. 1896.
William Stough,
Recorder, Logan Co., Ohio.



PART OF THIS PLAT IS ON THE OTHER SIDE OF THIS SHEET. THE RED LINE SHOWN ON BOTH SIDES REPRESENTS THE C (EXTENDED) OF COLUMBUS STREET

Part of plat will fill

S. No. 4478		W.S. AKEY		14.70A.	
N. LEONARD	5.62A	T. GUTHRIE	4A	J.W. EVANS	2.24A
11 THEOPHELIUS CYPRES		12 ANGELINE COCKRELL		13 A.E. GRIFFEN .30	
14		15		16	
17		18		19	
20		21		22	
23		24		25	
26		27		28	
29		30		31	
32		33		34	
35		36		37	
38		39		40	
41		42		43	
44		45		46	
47		48		49	
50		51		52	
53		54		55	
56		57		58	
59		60		61	
62		63		64	
65		66		67	
68		69		70	
71		72		73	
74		75		76	
77		78		79	
80		81		82	
83		84		85	
86		87		88	
89		90		91	
92		93		94	
95		96		97	
98		99		100	



Surveyors Certificate: - I, the undersigned Surveyor do hereby certify that the annexed Plat is a true and correct representation of Woolman and Knight Additions to the Incorporated Village of Bellefontaine Ohio as surveyed, platted and laid out by me, under the direction of the proprietors Edwin C. Scarff, Joseph Horn, W.H. Lloyd Sr. and S.A. McCulloch, in September A.D. 1893 the lands laid out are a part of the S.E. 1/4 of Section No. 5, T. 3, R. 14, W.P.S. of Harrison Twp. Logan County, Ohio, bounded and described as follows: To wit: Commencing at an iron pin corner on the South line of said section, West of the S.E. Corner thence of 297 feet thence North 1018 feet with the center of St. Paris Street to an iron pin corner; thence West with an angle 91°41' from the South 176.3 feet to an iron pin corner; thence with an angle South 78°19'1.5 feet to an iron pin corner; thence South 68°19'1.5 feet to an iron pin corner; thence North 11°103.9 feet to an iron pin corner; thence with an angle 91°7'30" one hundred and twenty four and 1/10ths (144.8) feet to an iron pin corner; thence angle from South 21°01' 25" 243 feet to an iron pin corner; thence South 922.8 feet to an iron pin corner on the section line; thence East with said section line 801.2 feet to an iron pin corner at place of beginning and described as 17.25 ft. on the records, more or less, the lots as laid out the streets, Alley, boundaries and all lands represented on the annexed plat have their widths, lengths and all dimensions marked on the lines representing the same West Columbus and Sandusky avenues are each extended in parallels 60 feet wide, St. Paris, Spicing Hill and Logan streets are laid out each 50 feet wide and parallel to Log St. on section line. The Curbs on the plat indicate corners. Made of iron pins driven in the ground two feet, any change made in line is marked by angle it makes at that point. The above description is given substantially as made by me in surveying the same.

In testimony whereof I hereby subscribe my name this 12th day of October, A.D. 1893
 Willard A. Ginn
 Surveyor

Dedication: - I, the undersigned Edwin C. Scarff, proprietor of the above described Addition as represented by the annexed plat of the same, do hereby certify to its containing 91 lots and other grounds as represented in the Surveyors Certificate, and that the lots and public grounds were laid out under my direction and supervision by the Surveyor of Willard A. Ginn. The lots are from 3 to 2103 inclusive and have their lengths and widths marked or so represented as to be easily determined. The length and width of all streets and alleys are marked on the lines respectively the same and as described in the Surveyors Certificate. The same described public grounds I hereby dedicate to the Public use and convenience forever, for the uses and purposes there in mentioned.

In testimony whereof I have hereunto subscribed my name on the 14th day of October A.D. 1893.
 Edwin C. Scarff
 Proprietor

Acknowledgement: State of Ohio Logan County ss. Be it remembered, that on the 11th day of April A.D. 1893, before me a Notary Public in and for said County personally came S.A. McCulloch, William Lawrence, George Rausenberger and John Gauss, proprietors of the above described Addition and acknowledged the signing and sealing of the same to be their own voluntary acts and deeds for the uses and purposes here in set forth. In testimony whereof I have hereunto subscribed my name and affixed my official seal on the day and date above mentioned.

Acceptance: The annexed plat was inspected, approved and accepted as an addition to Bellefontaine, Ohio Ordinance passed by the Village Council at a regular meeting held June 20th A.D. 1893.
 S. L. Smith, Clerk.
 A. L. May Jr., Mayor.

Transferred, December 12th A.D. 1893.
 C. D. Campbell, Auditor, Logan Co. Ohio.
 Received for Record December 15th 1893, at 2 o'clock P.M.
 Recorded December, 18th 1893.
 William Stouck L. Recorder.

Acceptance: Bellefontaine, Ohio, October 9th 1893. The annexed plat was examined by the Post Committee of the Council of the Village of Bellefontaine, Ohio who hereby recommend its approval by ordinance John Fox, Chairman, John W. May Jr., and the Honorable members, approved by Ordinance accepting the same as an Addition to Bellefontaine, Ohio, October 31st 1893. Witness our hand and seals Signed at Auditors Office for Harrison November 9th 1893.
 C. D. Campbell, Auditor.
 Entered for Record at Recorders Office, November 15th 1893, at 4 O'clock P.M.
 Recorded November 15th 1893. William Stouck L. Recorder.

State of Ohio, Logan County ss.
 I, William Stouck L., Recorder, do hereby certify that the above is a true copy of the Plat Dedication to the Woolman, Knight Addition to the Village of Bellefontaine Logan County, Ohio as the same is recorded in Volume A, pages 206 and 207 of Plat Records of said County. Witness my Official Signature this 11th day of August A.D. 1896
 William Stouck L.
 Recorder, Logan Co. Ohio.

Plat of McCulloch, Rausenberger and Gauss to Bellefontaine Ohio.
 Surveyors Certificate. I, the undersigned Surveyor do hereby certify that the annexed plat is a true and correct representation of McCulloch, Rausenberger and Gauss Addition to Bellefontaine Ohio as surveyed, platted and laid out by me in August A.D. 1892 for the above named proprietors; that the tract of land is the piece conveyed to them by Mary Wallace and as indicated in Deed Book No. 77, Page No. 277, Logan County Records, said tract of land situated in the S.E. quarter of Section No. 5, T. 3, R. 14, W.P.S. and described as follows: To wit: Commencing at a corner which is the N.E. Corner of lot No. 982, of Lawrence Addition to Bellefontaine; thence N. 86° W 142 feet to a corner; thence N. 432° E. 446 feet to a corner on North line of Lawrence Addition; thence W. 85° W 64.9 feet to corner and place of beginning and containing 2 Acres also a part of William Lawrence's lot no. 983 as shown on the annexed Plat.

Dedication: We S.A. McCulloch, William Lawrence, George Rausenberger and John Gauss do hereby certify that the annexed Plat is a true and correct representation of the McCulloch, Rausenberger and Gauss Addition to the Village of Bellefontaine, Ohio and the part of Lawrence's tract dedicated to William Lawrence, as surveyed, platted and laid out for us by Willard A. Ginn and as shown on the annexed plat, and consist of 91 lots of the size as shown on the annexed, and numbered from 2104 to 2111 inclusive, together with the alleys and streets set forth, to be in full force and effect from this time on.

We have unto affixed our signatures this 11th day of April A.D. 1893.
 S.A. McCulloch
 William Lawrence
 George Rausenberger
 John Gauss
 Proprietors

Acknowledgement: State of Ohio, Logan County ss. Be it remembered, that on the 11th day of April A.D. 1893, before me a Notary Public in and for said County personally came S.A. McCulloch, William Lawrence, George Rausenberger and John Gauss, proprietors of the above described Addition and acknowledged the signing and sealing of the same to be their own voluntary acts and deeds for the uses and purposes here in set forth. In testimony whereof I have hereunto subscribed my name and affixed my official seal on the day and date above mentioned.

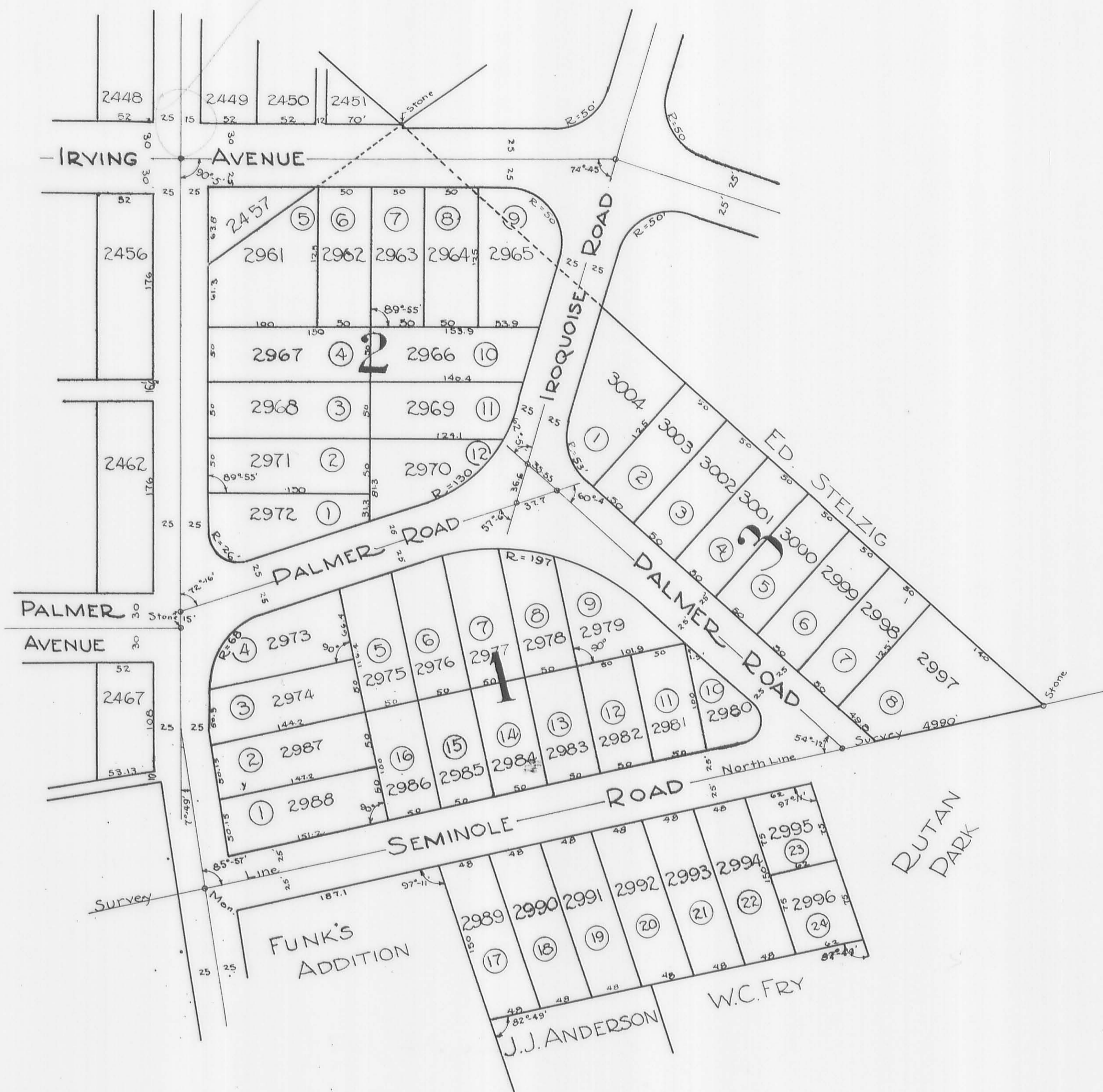
Acceptance: The annexed plat was inspected, approved and accepted as an addition to Bellefontaine, Ohio Ordinance passed by the Village Council at a regular meeting held June 20th A.D. 1893.
 S. L. Smith, Clerk.
 A. L. May Jr., Mayor.

Transferred, December 12th A.D. 1893.
 C. D. Campbell, Auditor, Logan Co. Ohio.
 Received for Record December 15th 1893, at 2 o'clock P.M.
 Recorded December, 18th 1893.
 William Stouck L. Recorder.

State of Ohio, Logan County ss.
 I, William Stouck L., Recorder, do hereby certify that the above is a true copy of the Plat dedication to the McCulloch, Rausenberger and Gauss Addition to the Village of Bellefontaine Logan County, Ohio, as the same is recorded in Plat Book A, pages 206 and 207 of the Records of Plat of said County. Witness my Official Signature this 11th day of August A.D. 1896
 William Stouck L.
 Recorder, Logan Co. Ohio.

INDIAN PARK ADDITION
BELLEFONTAINE

Plat Cab. A, Slide 37



Surveyor's Certificate:

This plat shows blocks 1-2 and 3 of Indian Park Addition to the City of Bellefontaine Ohio as surveyed by me in May 1920 (see field notes).

Field Notes

Park Street and Palmer Roads North East angle 72°16' R. R (radius) 22' S. R. 68' center 15° North of Stone at center of Park and Palmer Ave., Palmer Road and Iroquois Road, S. W. angle 57°6' N angle 62°51' E angle 60°4' N. W. R. 130' N. E. R. 53' S. R. 497' distances between centers, P. W. 36'6"; D.C. 355'5" 537.7'; Irving and Iroquois, S. W. angle 74°45' R corners = 50'; Palmer Road and Seminole Road N. W. angle 54°12'; Seminole R. is North line of survey 4990'; NE angle at Park Street = 85°57'. Center of Park Mon being a Cast-iron Marker.

Land in this section as follows: Lots 17 & 24 Block 1 1.40 Acres.
Transferred from J. J. Anderson .60 acres
" " W. C. Fry .80 acres
Total 1.40

in remainder of Block one and blocks 2 and 3 collectively contain 7.15 acres.
Total acres in this addition = 8.55 a. S. A. Buchanan, Surveyor.

Dedication

Know all men by these presents that the Bellefontaine Development Co by its President and Secretary, S. W. Gearing and David H. Ashby, and W. F. Funk and Louisa E. Funk do hereby dedicate the streets as shown on the above plat of Blocks 1-2 and 3 of Indian Park Addition, to the Public forever, for use as streets and Highways.

In Witness Whereof, We have affixed our signatures on this 23rd day of November 1920.

Witness our signatures
Walter Kern
David H. Ashby
S. A. Buchanan

Acknowledgement

State of this County of Logan ss.
Be it remembered that on the 23rd day of November, 1920, before me, a Notary Public, in and for said County, personally came, S. W. Gearing and D. H. Ashby, President and Secretary, of the Bellefontaine Development Company, and W. F. Funk and Louisa E. Funk, proprietors of the above addition and acknowledged the signing of the same to be their voluntary act, and deed for the use and purposes there in set forth.

In Testimony Whereof I have hereunto subscribed my name and affixed my Official seal on the day and year above written.
My Commission as Notary Public expires July 1st 1921.
W. M. Kern,
Notary Public in and for Logan Co. Ohio.

Park Street, Palmer Road, Iroquois Road and Seminole Road are each 50 feet wide, Irving Avenue is 55 feet wide from Park Street to S. E. Corner of Lot 2451, and it is 50 feet wide from Lot 2451 to Iroquois Road. Park Street, Palmer Road and Seminole Road are the base lines for location of lots in this add. The dimensions of lots are shown in feet on the plat. I hereby certify the above plat to be a true and correct showing of this addition.

S. A. Buchanan, Surveyor.

Acceptance

The above plat of block 1-2 and 3 of Indian Park addition was inspected, approved and accepted as an addition to Bellefontaine, Ohio, upon resolution passed by the City Council at a regular meeting held on the 28th day of December 1920.

Frank Duwell, Mayor of Bellefontaine.
F. R. Moore, Clerk of Council.

Transfer

County Auditors Office, Logan County, Ohio.
The above Lots transferred this 17th day of February 1921.
R. W. Corbett Auditor.

Recorder's Office Logan County, Ohio.

The above Plat received for Record May 28, 1921, and same was Recorded May 31st 1921.
R. M. Painter, County Recorder.

H. N. THOMAS SUBDIVISION -- BELLEFONTAINE

Plat Cab. A, Slide 39



Surveyors Certificate:- I, the undersigned Surveyor do hereby certify that the annexed plat is a correct representation of H. N. Thomas' sub-division of part of lots No 593 and 594, Town of Bellefontaine, Ohio, as surveyed by me June 16, 1917, at the instance of the proprietor
Oliver Richey, Surveyor.

I know all men by these presents that I, the undersigned proprietor of H. N. Thomas' sub-division of part of lots 593 and 594 do hereby certify that the annexed Plat is a true representation of said sub-division as surveyed for me under my direction by Oliver Richey. In Testimony Whereof I hereunto set my hand this 21st day of July 1917. H. N. Thomas.

Acknowledgment:- State of Ohio, Logan Co. ss. Before me, Clerk of Courts, in and for said County and State personally came H. N. Thomas, the signer of the foregoing and acknowledged the same to be his voluntary act. In Testimony Whereof I hereunto set my hand and affixed my Official seal this 21st day of July 1917.

SEAL

J. P. Steenberger, Clerk of Court, Common Pleas, Logan County, Ohio.
Acceptance:- The annexed plat was adopted by ordinance as an addition to the City of Bellefontaine, State of Ohio. Said Ordinance was passed by the Council at a regular meeting on the 14th day of August A.D. 1917.
W. Kennedy, Mayor. T. O. Bitch, Clerk. A. W. King, Pres. Council, Pro Tem.

Auditor Office:- Transferred this 24th day of August 1917.
O. W. Loffers, Auditor of Logan County, Ohio.

Recorder Office:- Received for Record this 24th day of August 1917.
Recorded this 28th day of August 1917.
Robert S. Lippincott, Recorder Logan County, Ohio.

W. W. HAMER SUBDIVISION -- BELLEFONTAINE

Surveyors Certificate:- I, the undersigned Surveyor do hereby certify that the annexed plat is a correct representation of W. W. Hamer sub-division of Lots No. 1840, 1841 and 1842, W. C. Laughlin and W. C. Tice's Addition to Bellefontaine Ohio as surveyed by me Aug 28, 1916 at instance of Proprietor - Oliver Richey, Surveyor.

I know all men by these presents that I, the undersigned proprietor of the W. W. Hamer sub-division of Lots 1840, 1841 and 1842 do hereby certify that the annexed Plat is a true representation of said sub-division as surveyed for me under my direction by Oliver Richey. In Testimony Whereof I hereunto set my hand this 22nd of July 1920. W. W. Hamer.

Acknowledgment:- State of Ohio, Logan County ss. Before me, a Notary Public, in and for said County and State personally came W. W. Hamer, the signer in the foregoing and acknowledge the same to be his voluntary act. In Testimony Whereof I hereunto set my hand and affixed my Official seal this 13th of September 1920. Elmer L. Ordwin, Notary Public, Logan County, Ohio.

Acceptance:- The annexed plat was adopted by Ordinance as an addition to the City of Bellefontaine, State of Ohio, said Ordinance was passed by Council at a regular meeting on the 12th day of October 1920. Frank Powell, Mayor. J. R. Woots, Clerk.

Transferred Dec 20, 1920. H. W. Corbet, Auditor. per Amy K. Raindon.

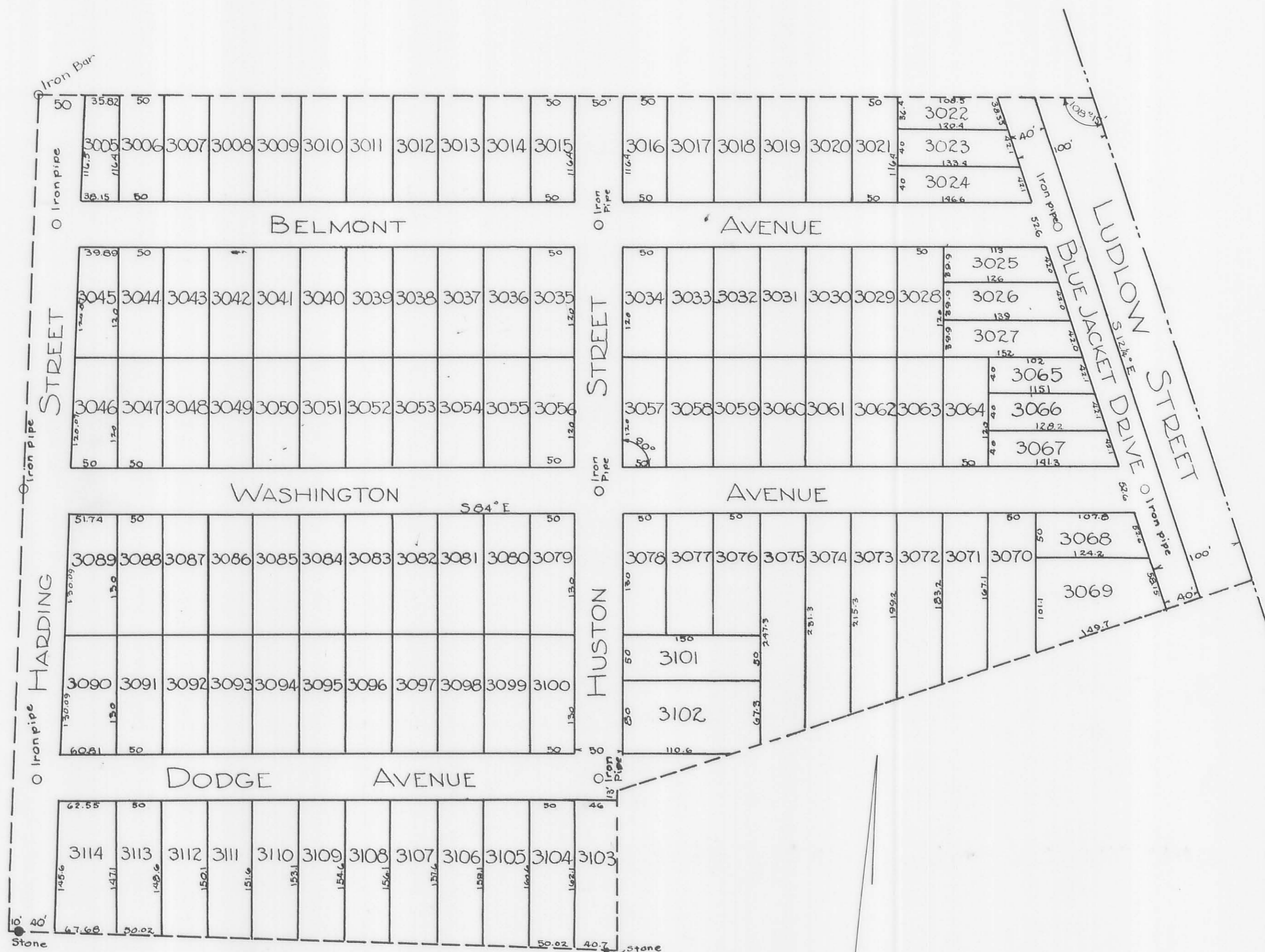
Presented for Record Dec 9, 1920. Recorded Dec 10, 1920. R. D. Painter, Recorder.

Vocation of Alley. The alley along the North side of lot no 2959 is hereby vacated by the City Council this 23rd day of April 1923, for further reference see Deed Book 127 page 365. Sam A. Carter, Recorder.



BELMONT ADDITION
BELLEFONTAINE

Plat Cab. A, Slide 39



Dedication: -
 Knows all men by these presents: That I, the undersigned proprietor of the Belmont Addition to the city of Bellefontaine and State of Ohio, do hereby certify that the annexed plat is a true representation of said addition as surveyed and plotted for me and under my direction by W. A. Montgomery and that I do hereby dedicate to the Public use and convenience forever, the tracts as the same are shown upon said plat.

In Testimony Where of the said owner has hereunto set his this 7th day of May, A.D. 1921.
 signed in presence of us: }
 E. M. Murphy,
 Theo. W. Wellen

State of N. H. County of Orange, ss.
 Be it remembered: That on this 7th day of May, One thousand nine hundred and Twenty one, before me a Notary Public in and for said County, personally came W. P. Dodge, the signer of the foregoing dedication and acknowledged the signing thereof to be his voluntary act for the uses and purposes therein mentioned.
 In Testimony Where of I have hereunto subscribed my name and affixed my Official seal on the day and year last aforesaid.

Theo. W. Wellen,
 Notary Public in and for said County.

Surveyors Certificate
 The annexed plat is a correct representation of the Belmont Addition to Bellefontaine, Ohio as surveyed and plotted by me April 26, 1921.

W. A. Montgomery,
 Dep. Svr.

Acceptance
 The annexed plat was adopted by ordinance as an addition to the City of Bellefontaine, State of Ohio, said ordinance was passed by the Council at a regular meeting on the 4th day of May A.D. 1921.
 Frank Duwell, Mayor. S. R. Moots, Clerk. Edward Ulmer, pres of Council.

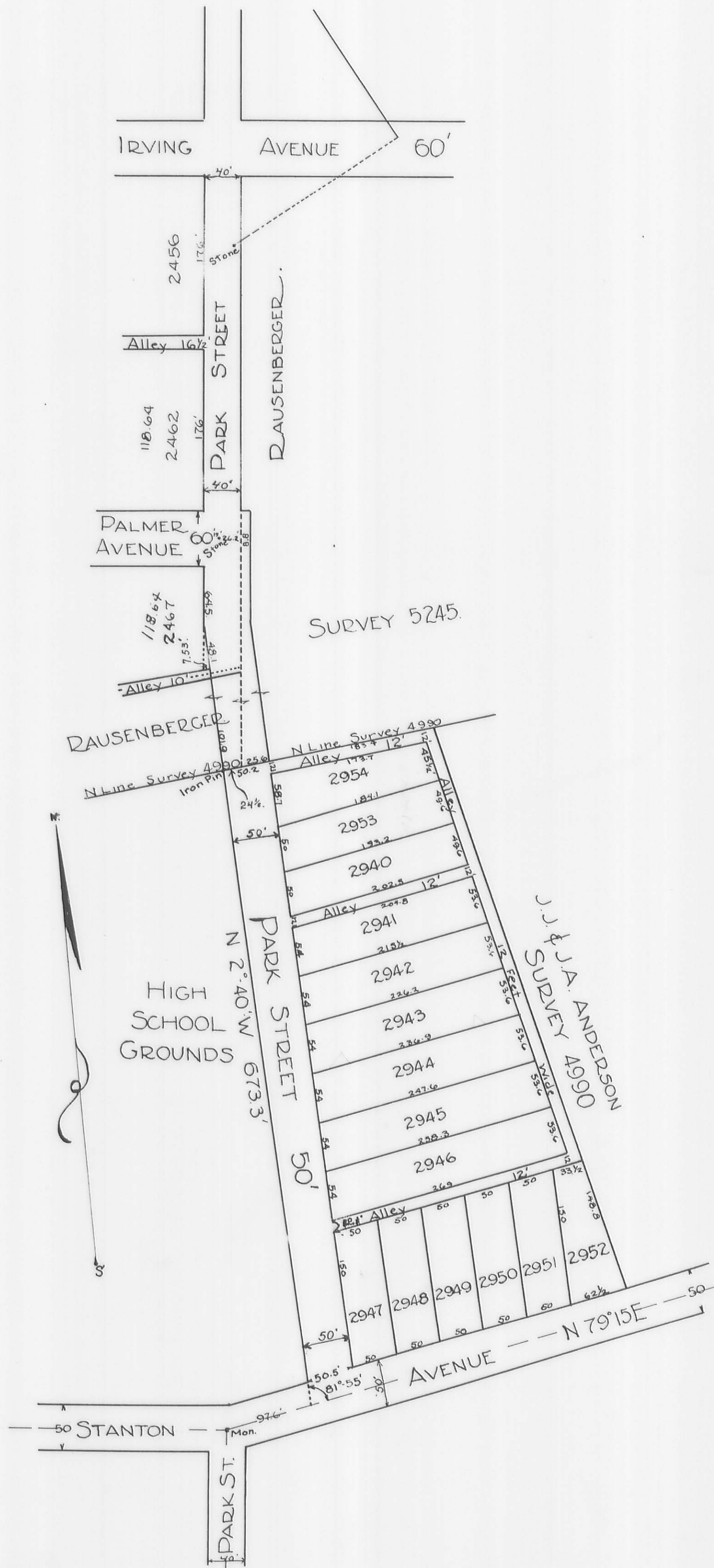
Auditors Office, Logan County, Ohio.
 The within lots transferred the 2nd day of June 1921.

H. W. Curbish, Auditor Logan Co. Ohio.

Recorder Office Logan County, Ohio.
 Received for record at 1:30 O'clock on the 2nd day of June 1921.
 Recorded June 6 1921, in Vol. 1 Book B, page 40.
 R. D. Painter,
 Recorder Logan Co. Ohio.

STANLEY ADDITION
BELLEFONTAINE

Plat Cab. A, Slide 41



The above plat (Made by Wm Funk, correctly shows "Stanley Addition" to Bellefontaine Ohio as surveyed by me on the 3rd day July 1917. The Streets, Lots and Alleys are of the dimensions shown on the Plat. Dimensions are in feet; the West line of proposed Park Street intersects the center line of Stanton Avenue at 77.6 East from the center of Park Street at an angle of 81.55 on the East and is 50' wide from Stanton Ave to Palmer Ave. The above addition contains 4 1/2 acres of Funk land and 1/2 of an acre of Rausenberger land. The Funk land is in Survey 4990, Rausenberger land in Survey 5245.
S. Buchanan, Surveyor.

Dedication:-

Know all men that we Louisa E and W. F. Funk, and Lura Rausenberger & heirs, the undersigned proprietors of "Stanley Addition" and "Park Addition" to the City of Bellefontaine Ohio, hereby declare that the annexed Plat is a true representation of said addition as surveyed and platted for us and under our direction by S. A. Buchanan, and further we hereby dedicate to the Public use and convenience forever, the Streets and Alleys as the same are shown on the Plat.

In Testimony Whereof, We have hereunto subscribed our names this

C. M. Clay,
Witness:-
Mrs. Rachel Buller,
Geo. O. Brackney.

Signed
Louisa E Funk,
Wm F Funk,
Lura Rausenberger.

State of Ohio, County of Logan as

Be it remembered that on the 7th day of July, 1917, before me, a

in and for said County, personally came
the above dedications and acknowledged the signing thereof to be their voluntary act
for the purposes & use therein mentioned.

the signers of

(Notarial Seal)

C. M. Clay, Notary Public.

Acceptance:-

The annexed Plat was adopted and accepted by Ordinance 491, as an Addition to the City of Bellefontaine, Ohio, under the title of "Stanley Addition", passed by the city council at a regular meeting of same on the 14th day of Aug. 1917.

A. W. King Pres of Council, (pro tem).

Paul O. Bates, City Auditor,
H. L. Kennedy, Mayor.

Transfer:-
Auditors Office, Logan Co. Ohio.

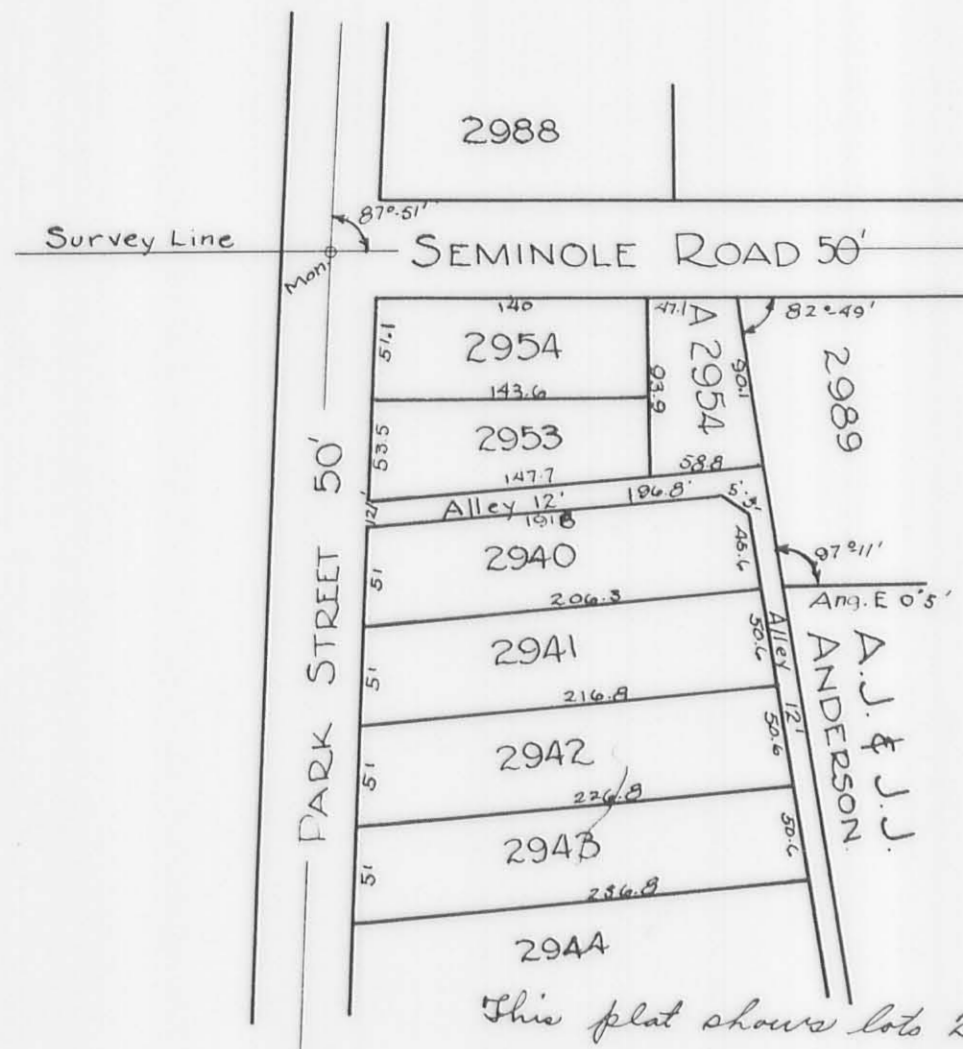
The Within Lots transferred this 24th day of August 1917,
C. H. Loffer Auditor, Logan County, O.

Record:-

This plat received for Record at 8:00 O'clock A.M. on the 14th day of September, 1917,
& was recorded on the 14th day of September 1917.

T. M. Painter, Recorder, Logan Co. Ohio.

REVISED STANLEY ADDITION
BELLEFONTAINE



This plat shows lots 2940-2941-2942-2943-2953 and 2954 of Stanley Addition as same was revised and replatted by the Bellefontaine Development Company, July 29th 1921.

Surveyors Certificate:—
All lot lines, and other dimensions shown on this plat are correct and truly truly represent the same as surveyed by me in December 1920,
W. H. Buchanan
Surveyor, July 29, 1921.

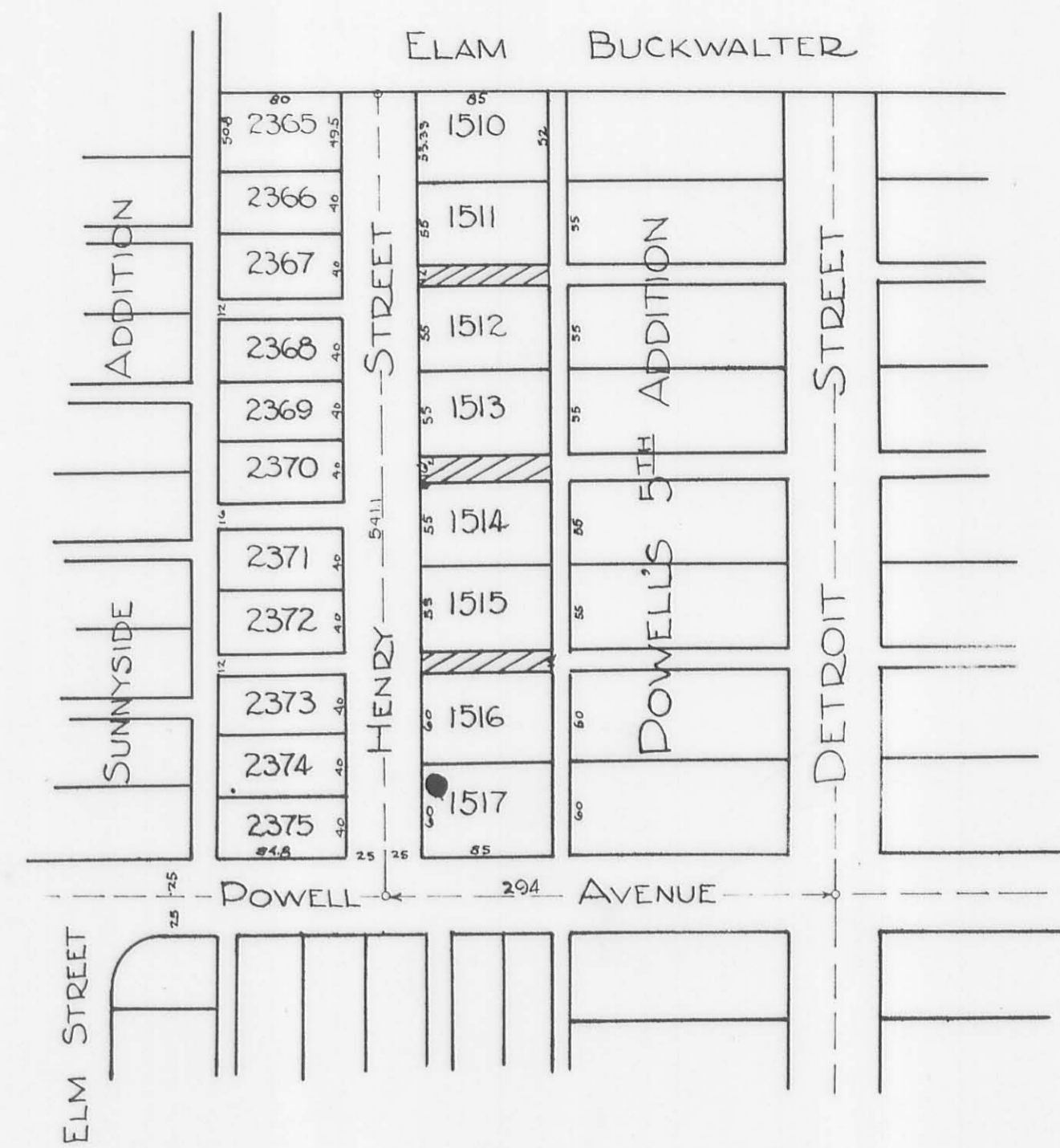
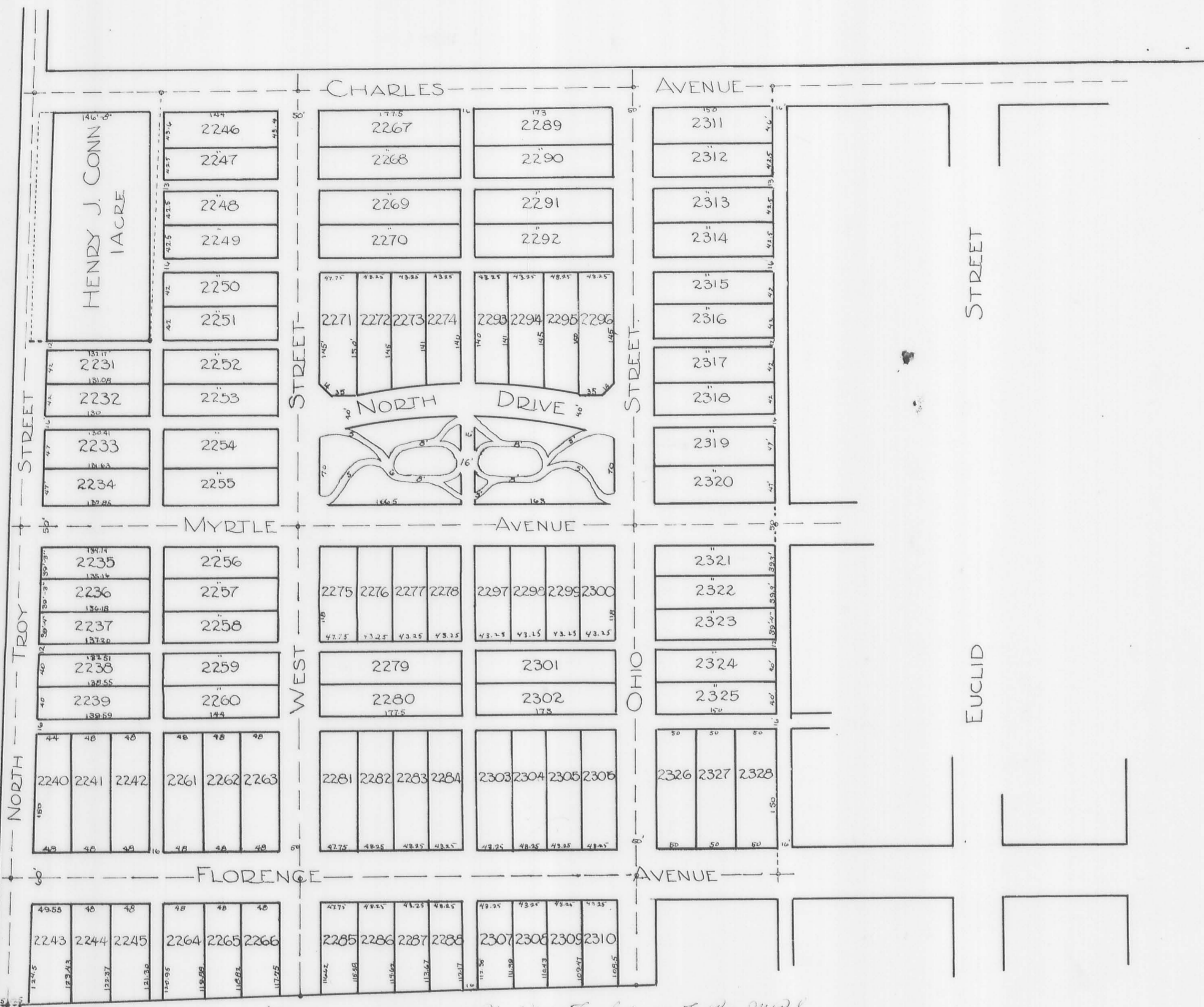
Dedication:—
Know all men by these presents: That the Bellefontaine Development Company by its President J. H. Gearing and Secretary, D. W. Ashren, owner of the above lots 2940-2941-2942-2943-2953-2954 and H 2954, do hereby dedicate the street and alleys as shown on the above plat to the Public for use as streets and alleys forever.
In Witness Whereof We have affixed our signatures this 1st day of August 1921.
Signed by: J. H. Gearing Secy.
D. W. Ashren Secy.
J. D. Laughlin's.

Acknowledgement:— State of Ohio, County of Logan, ss.
Be it remembered: That on the 1st day of August 1921 before me a Notary public, in and for said County personally came J. H. Gearing and D. W. Ashren, President and Secretary of the Bellefontaine Development Company owner of lots and lands shown above, and acknowledged the signing of the dedication shown above to be their voluntary act and deed for the uses and purposes there in set forth.
In Testimony Whereof I have hereunto subscribed my name and affixed my Official seal on the day above written.
My Commission as Notary expires April 12, 1922.
J. D. Laughlin's
Notary in and for Logan County, Ohio.

Acceptance:—
The above Plat of "Revised Stanley Addition", was inspected, approved and accepted as an alteration of Stanley Addition to Bellefontaine, Ohio, by resolution passed by City Council at a regular meeting on the 4th day of August 1921.
Frank Dawell, Mayor of Bellefontaine, O.
F. R. Woods, Clerk of Council.

Transfer:— Not required.
Lot # 2954, to be entered on Co. Auditors Duplicate.
this Twentieth day of August 1921,
W. H. Corbett, County Auditor
Chas. Amy J. Handron.

Recorders Office Logan County, Ohio.
The above Plat Received for Record August 20, 1921 and was recorded in Plat Book A, Volume 2, of Logan County Plat Records, Aug 22, 1921.
R. W. Painter, County Recorder.



Vacation Alley Sept. 26, 1895

Being a statement to the North N. 4th Township, 35. T. 4 R. 14, W. R. 1.

Surveyors Certificate: I, the undersigned Surveyor, do hereby certify that the annexed Plat is a correct representation of J. E. McCracken's 2nd Addition to Bellefontaine, Ohio, as surveyed and laid out by me under the direction of the Proprietor on the 24th day of April A.D. 1894. The following bearings and distances designate the boundaries of said addition, commencing at the N.W. Corner of W. Crackens 2nd Addition to Bellefontaine, Ohio, and running thence S. 86° 30' W. 168 1/2 feet to J. E. McCracken's South line; thence N. 81° 42' W. with said line 744.3 feet to the center of North Troy Street; thence with center of said street N. 40° 32' E. 146 feet; thence with the East line of said lot N. 32° E. 297 feet to the center line of Charles Street; thence with said center line N. 86° 50' W. 769 feet to the place of beginning and containing 22 3/4 acres. All lots, streets and alley lines are parallel to or at right angles with Troy Street or Florence Street except those bounded by the N, W and S. Boundary lines to Troy Street, which said lines are each a boundary out of parallel. All lot, street and alley lines are marked in feet and tenths, on the line of the plat. The boundary lines of the addition are designated by the letters A, B, C, D, E, F, G, H, I, J, K, L, M, N, O, P, Q, R, S, T, U, V, W, X, Y, Z, and numbered in the Surveyors Certificate. The streets and alleys are marked in feet and tenths, on the line of the plat. The boundaries of streets are designated by small circles, complete distance from center to center of monumented points marked on the plat in red ink on the line there of. All bearings are marked Magnetically.

I have hereunto subscribed my name on this 18th day of April A.D. 1894. **James E. McCracken, Proprietor.**

Dedication: I, James E. McCracken, Proprietor, do hereby certify that the annexed plat is a true representation of land as laid out under my direction as McCracken's 2nd Addition to Bellefontaine, Ohio, surveyed and Platted by William H. Ginn, Surveyor on the 24th day of April, A.D. 1894. Said Addition is located as set forth in Surveyors Certificate as shown on the annexed plat and consists of ninety eight (98) lots numbered from 2231 to 2328 inclusive, together with the streets, alleys and Parks shown on the Plat. The length and widths of all streets and alleys are as represented by the figures marked on the lines there of and as described in the Surveyors Certificate. The streets and alleys and ground for Parks contained in the above described Addition as laid out are each dedicated to the Public use forever, to be used and held for the purposes as set forth.

In testimony where of, I have hereunto affixed my signature this 20th day of April A.D. 1894. **James E. McCracken, Proprietor.**

Signed and acknowledged in presence of me: **Ernest W. Hamilton, Notary Public, Logan Co., Ohio.**

Acceptance: I, Isaac H. Leaning, Notary Public, in and for said County, personally came James E. McCracken, Proprietor of the above described Addition and acknowledged the signing and sealing of the same to be his voluntary act and deed for the uses and purposes therein mentioned.

In testimony where of, I have hereunto subscribed my name and official seal on the day and date above mentioned. **Isaac H. Leaning, Notary Public, Logan Co., Ohio.**

Acceptance: The annexed plat was inspected, approved and accepted by resolution passed by the Village Council at a regular meeting held on the 27th day of February A.D. 1894. **J. D. Emmons, Mayor.**

Transferred from following lands: - Tract 22 3/4 acres situated in the N. W. q. of Fractional Section No. 35, T. 4 R. 14, W. R. 1. Done at my Office this 20th day of May A.D. 1895. **J. D. Campbell, Auditor, Logan County, Ohio.**

Filed for record May 21st 1895 at 7:00 P.M. **William Stough, Recorder, Logan County, Ohio.**

Being that part of Powell's 5th Addition to Bellefontaine, Ohio, lying West of first Alley West of Detroit Street and North of Powell Avenue.

Surveyors Certificate: - I, the undersigned Surveyor do hereby certify that the annexed Plat represents the subdivision of a part of Powell's 5th Addition to Bellefontaine, Logan County, Ohio, as surveyed and Platted by me on the 24th day of September 1895. The dimensions are shown on the Plat in feet and tenths. The subdivision includes that part of the original plat, plat of Powell's 5th Addition, lying between the West line of the first row of lots West of Detroit Street and the Sunnyside Addition and between the North side of Powell Avenue and Elam Buckwalter south line. Iron pins and placed marking street lines shown by corks on the plat.

Mediation: - I know all men by these presents: That we, Mary Powell Rachel Powell and Henry Powell, the owners of the lands delineated on this plat hereby acknowledge the signing of the same to be our act and deed and we do hereby dedicate the streets and alleys shown there in to the Public use forever.

In testimony where of we have hereunto set our hands this 24th day of Sept-ember, 1895. signed and acknowledged in presence of us: **Mary Powell, R. H. Powell, Henry Powell.**

Isaac H. Leaning, Notary Public, Logan Co., Ohio.

State of Ohio, Logan County ss. Be it remembered: That on this 24th day of September, 1895, before me the undersigned Notary Public, within and for said County, personally came Mary Powell, Rachel Powell and Henry Powell who then and there acknowledged the making and signing of this plat to be their voluntary act and deed for the uses and purposes shown thereon.

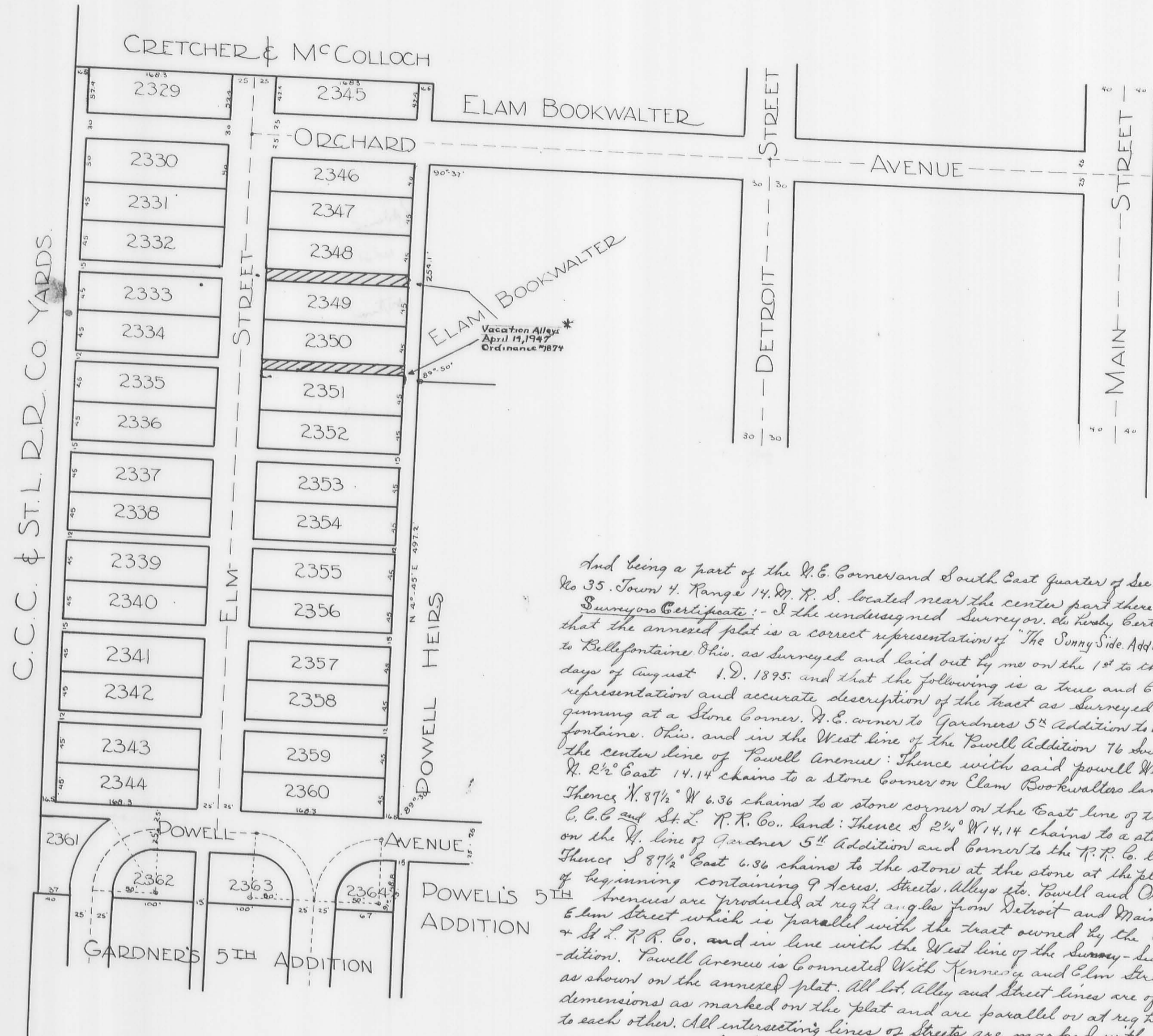
Isaac H. Leaning, Notary Public, Logan County, Ohio.

The annexed plat was accepted as a subdivision of Powell's 5th Addition to Bellefontaine, Ohio, by a resolution passed by the City Council at a Meeting on the 20th day of September, 1895. **J. D. Emmons, Mayor.**

S. W. Stamat, Clerk, of the City of Bellefontaine, O.

Transferred Nov. 1st 1895 **C. D. Campbell, Auditor.**

Received for Record Nov 1st 1895 at 11 1/2 O'clock A. M. **William Stough, Recorder.**



And being a part of the N.E. Corner and South East quarter of Sec. No. 35, Town 4, Range 14, E. 1/4, located near the center part thereof. **Surveyors Certificate:** - I the undersigned Surveyor, do hereby Certify that the annexed plat is a correct representation of "The Sunny Side Addition" to Bellefontaine Ohio, as surveyed and laid out by me on the 1st to the 6th days of August, 1895, and that the following is a true and correct representation and accurate description of the tract as surveyed, beginning at a Stone Corner, N.E. corner to Gardner's 5th Addition to Bellefontaine Ohio, and in the West line of the Powell Addition 76 South of the center line of Powell Avenue: Thence with said Powell West line N. 2 1/2° East 14.14 chains to a stone corner on Elam Bookwalter's land; Thence N. 87 1/2° W 6.36 chains to a stone corner on the East line of the C. C. & St. L. R. R. Co. land; Thence S. 2 1/4° W 14.14 chains to a stake on the W. line of Gardner's 5th Addition and corner to the R. R. Co. land; Thence S. 87 1/2° East 6.36 chains to the stone at the stone at the place of beginning containing 9 Acres, streets, alleys etc. Powell and Orchard Avenues are produced at right angles from Detroit and Main to Elam Street which is parallel with the tract owned by the C. C. & St. L. R. R. Co. and in line with the West line of the Surveyors Addition. Powell Avenue is connected with Kennedy and Elam Street as shown on the annexed plat. All lot, alley and street lines are of the dimensions as marked on the plat and are parallel or at right angles to each other. All intersecting lines of streets are marked with stone monuments and the distance between centers are marked in feet and tenths thereof on their respective lines.

Dedication: We, George J. Kausenberger, John M. Hamilton, E. W. Hamilton, Wilbur A. Gunn, Surveyors, do hereby Certify that the annexed plat is a correct representation of Sunny Side Addition to Bellefontaine, Ohio, as surveyed, platted and laid out for us by Surveyor Wilbur A. Gunn in August A.D. 1895. Said Addition is located as set forth in the Surveyors Certificate and as shown on the annexed plat and consists of 36 lots numbered consecutively from 2329 to 2364 inclusive, together with the streets and alleys as shown on the annexed plat. The dimensions of all the streets and alleys for dedications are marked on the lines thereof and described in the Surveyors Certificate. The said streets and alleys as described and shown on annexed plat we dedicate to the public use forever, to be held and used for the purposes as set forth to be in full force and effect after the adoption of this plat by the Council of the City of Bellefontaine, Ohio.

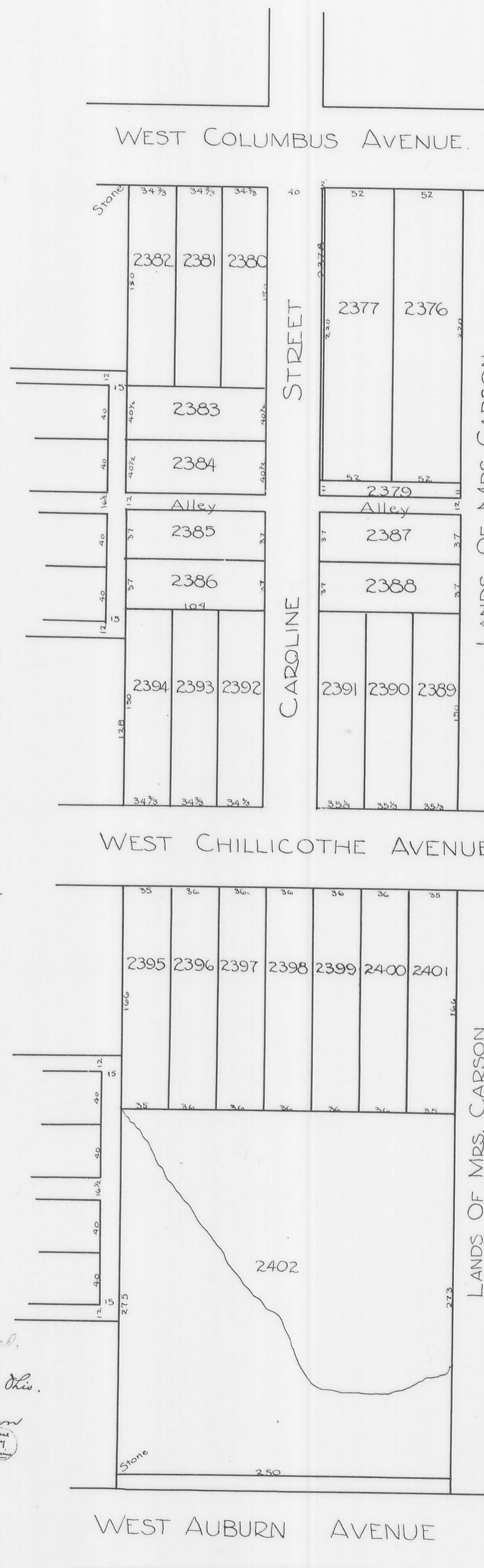
Signed and Acknowledged in presence of us:
 William W. Fiddle,
 Wilbur A. Gunn

Acknowledgement. State of Ohio Logan County, ss.
 Be it Remembered: That on this 12th day of August A.D. 1895, before me, a County Surveyor, personally came George J. Kausenberger, John M. Hamilton, E. W. Hamilton, E. C. Scarff, Elam Bookwalter and A. G. Wright, proprietors of the Sunny Side Addition, do hereby Certify that the annexed plat is a correct representation of said Addition and hereby acknowledge the signing and sealing of the same to be their voluntary act and deed for the uses and purposes there in set forth.
 In Testimony Whereof I have hereunto subscribed my name and affixed my official seal on the day and date above mentioned.

Acceptance: - The annexed plat was inspected, approved and accepted as an addition to Bellefontaine Ohio on resolution passed by the Council at a regular meeting held August 27th A.D. 1895.
 J. D. Emerson, Mayor
 S. W. Hamata, Clerk.

Transferred, September 28th 1895.
 C. D. Campbell, Auditor, Logan Co. Ohio

Received for record Sept 28th 1895
 Recorded October 15, 1895.
 William Stough, Recorder.



Surveyors Certificate: - I hereby Certify that the annexed plat truly represents Town and one half acres of land situated in the North West quarter of Section No. 154, Town 4, Range 14, E. 1/4, N. 1/4, in Bellefontaine, Ohio, extending from West Columbus Avenue Southward 967 feet, said 4 1/2 acres was by me at the instance of Judge William Lawrence, divided into 27 lots together with the streets and alleys as shown by said plat. The numbers and dimensions of lots, streets and alleys are shown by figures on the plat, said land was as divided lies between lands of Mrs Carson on the East and Dr. Luns and Gibbons Addition on the West. The magnetic course of lines from Columbus Avenue is S. 5 1/4° West other lines at right angles.

W. H. M. Cornick, Surveyor.

Dedication: Know all men by these presents, that William Lawrence and Caroline M. Lawrence, his wife, of Logan County, Ohio, the proprietors of the lands represented by the annexed plat, in consideration of the benefits afforded the proprietors of Additions to Towns by the State of Ohio, authorized the Surveying laying out and platting thereof and do hereby give and grant to the public the streets and alleys shown on said plat to be used as public highways forever, said lands as divided as aforesaid to be called "Lawrence's Third Addition to Bellefontaine."

In Witness Whereof we have hereunto affixed our signatures this 4th day of June A.D. 1896.

Witnessed by:
 Margaret Miller,
 W. H. M. Cornick,
 William A. Lawrence,
 Caroline M. Lawrence.

Acknowledgement. State of Ohio, Logan County, ss.
 Be it remembered that on the 4th day of June A.D. 1896 before me personally came William Lawrence and Caroline M. Lawrence, his wife, the grantors in the foregoing conveyance and acknowledged the signing thereof to be their voluntary act and deed for the uses and purposes therein mentioned.
 In Testimony Whereof I have hereunto subscribed my name and affixed my official seal on the day and year aforesaid.

W. H. M. Cornick, Notary Public.

Accepted and approved by the Council of the City of Bellefontaine, Ohio June 9th 1896.
 W. C. Basing, City Clerk.

Transferred June 10th 1896
 C. D. Campbell, Auditor L.C.O.

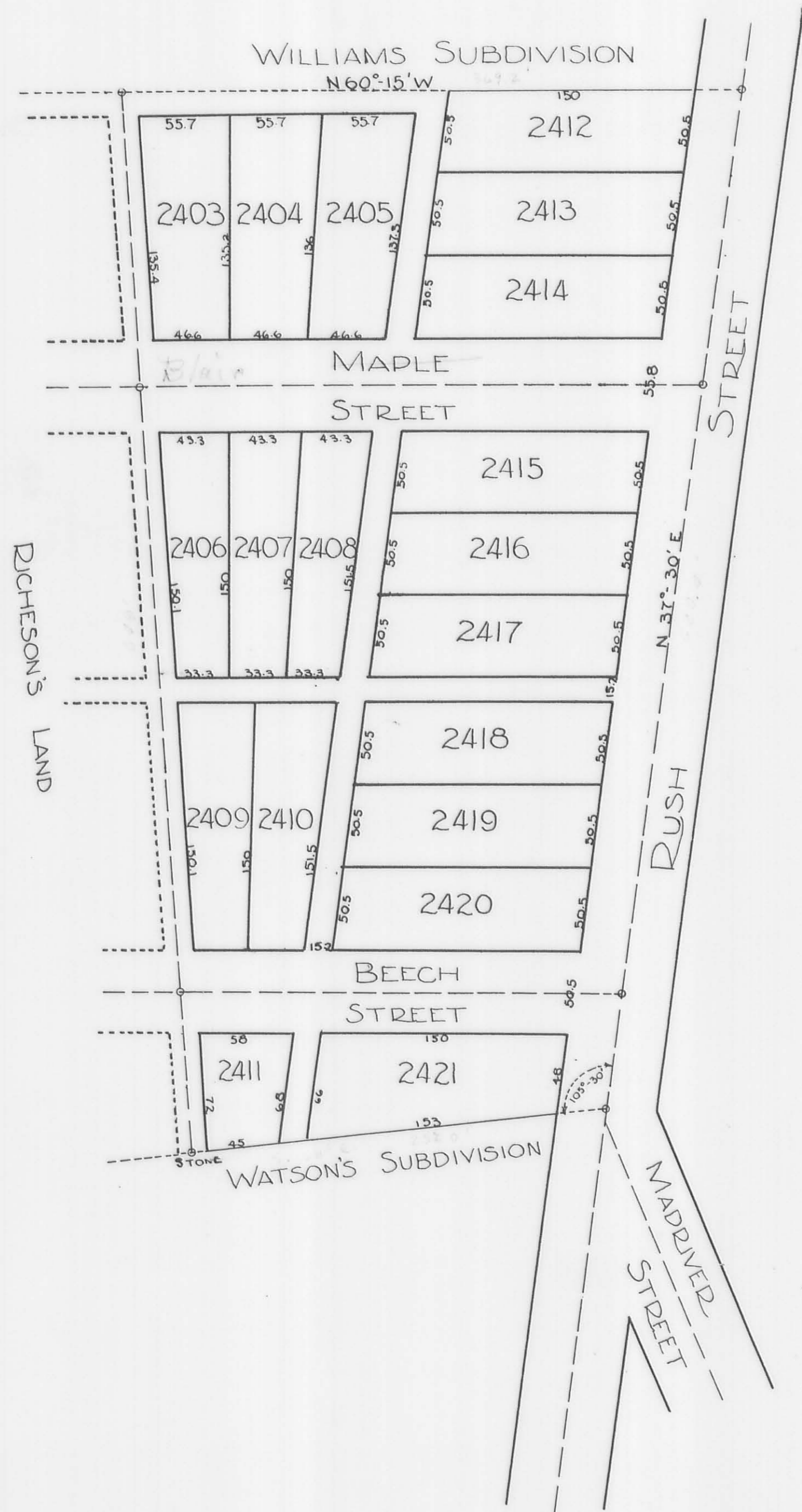
Received for Record June 10th 1896
 Recorded June 26, 1896.
 William Stough, Recorder.

* See Recorder's Deed Vol. 194, Page 401

FAIR VIEW ADDITION

BELLEFONTAINE

Plat Cab. A, Slide 45



Surveyors Certificate:-

The undersigned Surveyors do hereby certify that the Fair View Addition to Bellefontaine, Ohio, is a subdivision of a 4 2/3 acre tract of land situated in the city of Bellefontaine Ohio, bounded and described as follows: Commencing at a stone corner in the center of Rush Street in Survey 5245 and marking the East End of a line dividing the Williams Allotment, J. F. Kerr, Snyder & Hubbard Addition and the J. T. Richeson and Lucy Foulk land on the South, said stone is witnessed by a mark on the top of a large Granite Boulder stone East side of pike 23.2 feet distance, which is 5.3 feet South of line from the projected line: Thence with said described line N 60° 15' W 369.2 feet to a stone corner dividing Richeson and Foulk tracts, which is on line, which is also 309 feet from stone monument in Main Street corner to Snyder & Hubbard Addition: Thence with the line dividing Foulk and Richeson tract 648 feet to a stone corner to Watson, Richeson and Foulks tracts, Thence S. 68° 00' E. 253 feet to an iron pin corner in the center line of Rush Street: Thence with an angle of 105° 30' N. 57° 30' E with Rush Street 620.4 feet to a stone corner at place of beginning, containing in all 4 2/3 acres of land. Lots are numbered consecutively from 2403 to 2421 inclusive. Monuments are placed at intersection of dotted lines and marked on annexed Plat with small circles in red ink, at the intersection of boundary and Streetlines the angles are marked in Degrees and Minutes. The Lots, Streets and Alleys all have their dimensions marked on their respective lines in feet and tenths of feet.

William A. Ginn, County Surveyor & Engineer.

Dedication:-

We John M. Hamilton and Ernest M. Hamilton, proprietors of Fairview Addition, to Bellefontaine, Ohio, do hereby certify that the annexed Plat is a correct representation of said Addition as Surveyed, platted and laid out for us by William A. Ginn, County Surveyor on April 1899, said lands are located, bounded and subdivided as set forth in the Surveyors Certificate and as represented on the annexed plat, comprising of (19) numbered lots. The streets and alleys as represented are hereby dedicated to the Public use and convenience forever, to be held and used for the purposes as set forth.

In Testimony Whereof, We affix our seals and sign our respective names this the 24th day of April A. D. 1899.

Witnesses { James J. Fisher
Clarence Miller

John M. Hamilton (Seal)
Ernest M. Hamilton (Seal)

Acknowledgement:-

State of Ohio, Logan Co. ss.

Be it remembered that on the 24th day of April A. D. 1899, before me, a Notary Public, in and for said County of Logan personally came John M. Hamilton and Ernest M. Hamilton, proprietors of the above described Addition and acknowledged the signing and sealing of the same to be their voluntary act and deed for the uses and purposes therein set forth.

In Testimony Whereof, I hereunto subscribe my name and affix my Official seal on the day and date above named.

Geo. H. Allen, Notary Public, for Logan County, Ohio.

Acceptance:-

The annexed Plat was adopted by Ordinance as an Addition to the City of Bellefontaine, Ohio, said Ordinance was passed by the Council at a regular meeting held on the 25th day of April A. D. 1899.

John R. Cassidy
Mayor

M. J. Nichols
Clerk

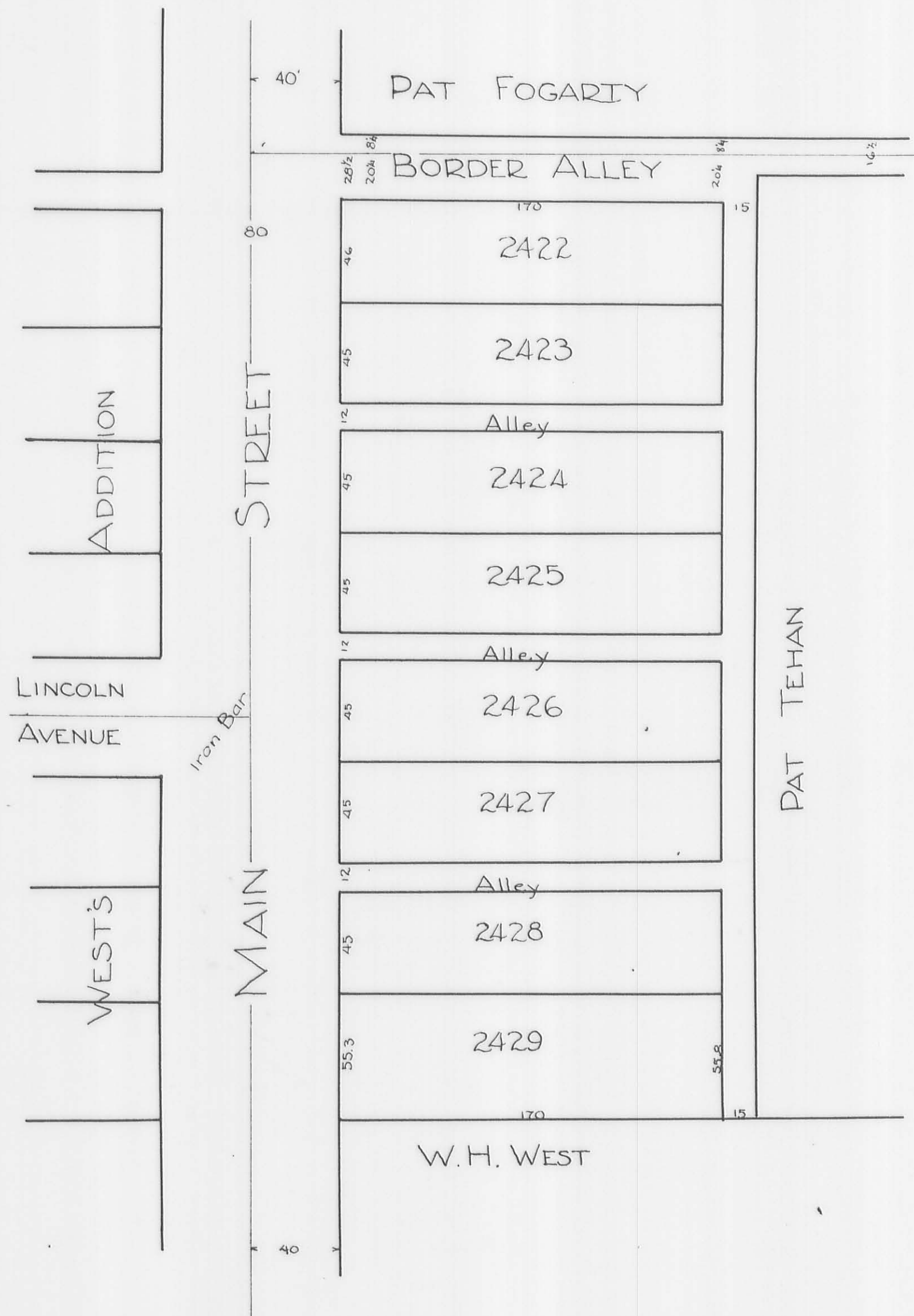
Transferred:- April 28, 1899.

J. D. Campbell, Auditor

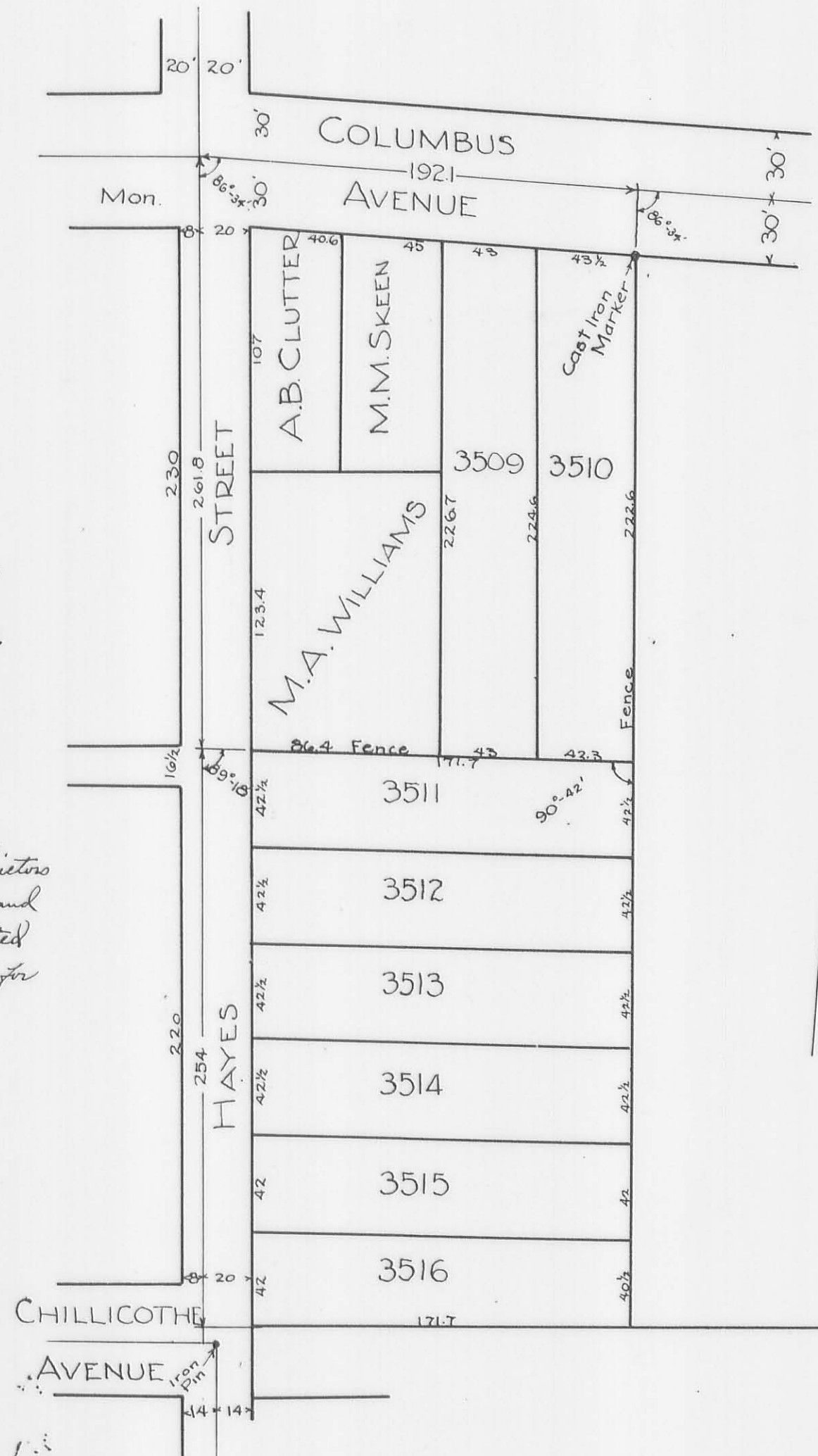
Received for Record April 28th 1899 at 11 O'clock A.M.

Recorded, April 28th 1899

Joseph C. Wisler, Recorder, Logan County, Ohio.



GRANDI SUBDIVISION
BELLEFONTAINE



Surveyors Certificate: - The annexed plat represents Tehan's Addition to Bellefontaine, Ohio, being a part of a tract of land owned by Patrick Tehan, the south east quarter of section No. 24, T. 4 N. 14 E. Lake Township, Logan County, Ohio, as surveyed by me on the 23rd day of September 1879. The dimensions are shown on the plat in feet. The North line of this Addition is 12 feet South of the South line of the Border Alley. The Center line of Main Street is produced from the Original Town of Bellefontaine. The amount of land platted in Lots and Alleys is 1.25 acres.

Dedication: - Know all men by these presents that Mr. Patrick Tehan and Johanna Tehan, his wife, of Bellefontaine, Logan County, Ohio, in consideration of the benefits afforded to proprietors of Additions to Towns, have authorized the platting as represented on the annexed plat and as certified to by Jas. C. Wonders, Surveyor, and do hereby give and grant to the incorporated City of Bellefontaine, Ohio, all the Streets and Alleys represented on said plat to be used and for Public Highways forever.

Signed, sealed and delivered in presence of
 A. Jay Miller, James Tehan, Patrick Tehan, Johanna Tehan.

State of Ohio, Logan County, ss.
 Be it remembered that on this 26th day of February A.D. 1900. Before me, A. Jay Miller a Notary Public, within and for said County, duly commissioned and qualified, personally came the above named Patrick Tehan and Johanna Tehan, his wife, whose names are subscribed to the foregoing dedication of Town plat and did severally acknowledge the said dedication and signing thereof to be their voluntary act for the uses and purposes therein mentioned.

In testimony whereof I have hereunto subscribed my name especially and affixed my Notarial Seal the day and year aforesaid.
 A. Jay Miller, Notary Public, Logan County, Ohio.

The annexed plat was adopted by Ordinance as an Addition to the City of Bellefontaine Ohio, February 27, 1900.
 John P. Casady, Mayor, W. J. Spector, City Clerk.

Auditors Office Logan County, Bellefontaine, Ohio 10th day of April 1910. The above described premises were transferred in this Office the day and year above written.
 H. C. Milligan, Auditor, Logan County, Ohio.

Recorders Office Logan County, Ohio. Bellefontaine April 11th at 11 O'clock A.M.
 Received for Record, Annexed Plat this day and year above written.
 Recorded April 11th 1900. Joseph Levischer, Recorder of Logan County, Ohio.

Surveyors Certificate: - This Plat correctly shows Grandi Subdivision in Bellefontaine Ohio, being part of Original lot 13 of White's Subdivision of Survey No 4990, as surveyed by me on the 13th day of March 1925. All measurements and dimensions are given in feet. Columbus Avenue is 60 feet wide. Hayes Street is 28 feet wide. I put in a Cast Iron Marker, 2 1/2" x 2 1/2" x 2 1/2" (City pattern), at the North East Corner of lot No 3510, an old Survey stake is at the North West Corner lot 3509. At each lot corner I drove an Oak Stake 2" x 2" x 24" except at lot 3509 and 3510 as above noted. This Subdivision occupies all of the 1 1/2 acres, Traces, D. Grandi, Sub 31, Survey 4990 as shown on County Auditors Map file.
 S. G. Buchanan, Surveyor, Approved, S. G. Buchanan, County Surveyor.

Acceptance: - This plat of Grandi's Subdivision is hereby accepted and approved by me as the owner thereof on this 21st day of March 1925.
 F. F. Wright, S. G. Smith, Laura D. Grandi.

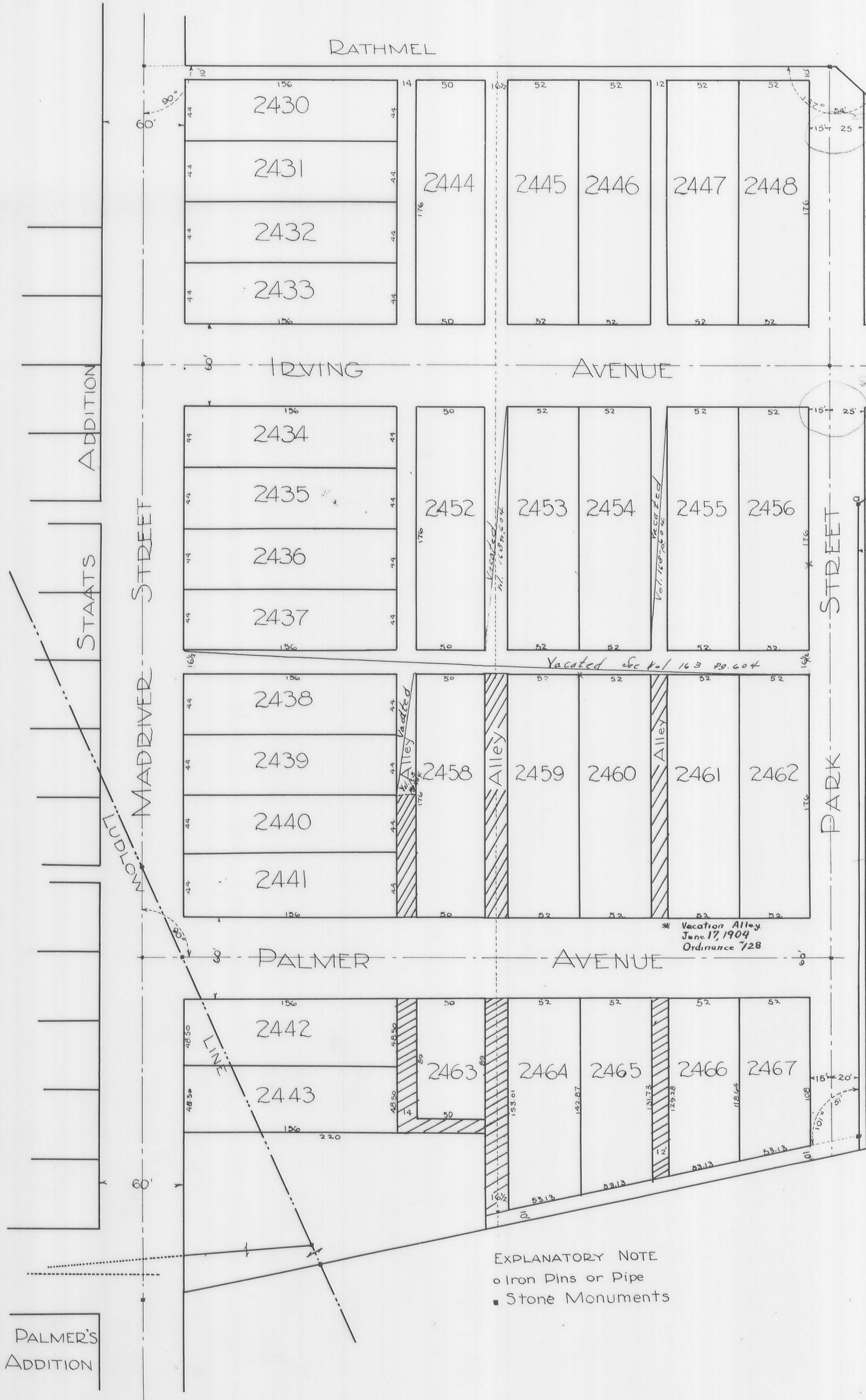
County Auditors Office: - This Subdivision transferred this 26th day of March 1925.
 W. W. Corbit, County Auditor.

County Records Office: - This plat received for record this 1st day of April at 8 - a. m. and it is Recorded in Plat Book A, Vol. 2, Page 46. Recorded April 4th 1925.
 Sam A. Boggs, County Recorder.

IRVING PLACE ADDITION

Plat Cab. A, Slide 47

BELLEFONTAINE



EXPLANATORY NOTE
 ○ Iron Pins or Pipe
 ■ Stone Monuments

See Page 38 Note Data

See Page 38 Note Data

Surveyors Certificate:
 I the undersigned Surveyor, do hereby certify that the annexed plat is a true and accurate representation of Irving Place Addition as surveyed and laid out by me on the 14th and 20th day of June 1900, and that the following is an accurate description of the same: Commencing at a stone monument in the East line of Madriver Street and 90' north of the continuation of the North line of Palmer Addition: Thence S 87° E 220 feet to a stone monument thence S 18° W 68 feet to a stone monument: Thence N 81° 9' E and with Ravensbergers North line to a point being 20' East of the center at right angles of Park Avenue: Thence N 3° E and parallel and 80' East of the center of Park Avenue to a stone and in line with a.h. and Ravensbergers N.W. line. Thence N 60° 06' to a stone monument at the extreme East corner of said Addition: Thence N 44° 33' W. 281.16 feet to a stone monument and at the S.E. corner of Marid Rathmels tract: Thence N 87° W. 479.16 feet to a stone monument and in the East line of Mad River Street and at Marid Rathmels S.W. corner: Thence S. 3° 04' and with the East line of Mad River St. to the beginning containing 9.73 acres. All streets and alleys are parallel with or at right angles to Mad River St. excepting the South Alley extending from Park Avenue to Bentons Alley and have their respective distances marked in feet and tenths on lines there of. All intersections of streets and Boundary lines are marked by stone monuments or iron pins as shown on the plat, and all angles marked in degrees and minutes.

I hereby subscribe my name this 31st day of July A.D. 1900, *Wilbur G. Quinn* Surveyor.

Dedication:— I, J. C. Brand, do hereby certify that the annexed plat is a correct representation of Irving Place Addition to the City of Bellefontaine, O. as surveyed, platted and laid out for me by Wilbur G. Quinn, Surveyor, in June and July 1900. Said Addition is located as given in Surveyors Certificate and shown in the annexed plat and consists of thirty-eight lots of the size given on the annexed plat and numbered consecutively from 2430 to 2467 inclusive together with the streets and alleys as shown on annexed plat. The lengths and widths of all streets and alleys given and represented in the dedication are represented as the figures show on the lines thereof and as described in Surveyors Certificate. The streets and alleys contained in the above described Addition and as represented on the annexed plat I hereby dedicate to the public use forever, to be held and used for the purposes as set forth and to be in force and effect from the date of adoption of this plat by the Council for the incorporation of Bellefontaine, Ohio.

In Testimony Whereof I have affixed my signature this 31st day of July A.D. 1900
 Signed and acknowledged by *Wilbur G. Quinn* Surveyor.
 in presence of us *John C. Brand, Jr.* proprietor.

Acknowledgement:— State of Ohio, County of Logan ss.
 Be it remembered that on this 31st day of July, A.D. 1900, before me a Notary Public in and for said County personally came *J. C. Brand, Jr.* the proprietor of the above described Addition and acknowledged the signing and sealing of the same to be their voluntary act and deed for the uses and purposes therein set forth.

In Testimony Whereof, I have hereunto subscribed my name and affixed my Official seal on the day and date above mentioned.
Ernest W. Hamilton
 Notary Public for Logan County, Ohio.

Acceptance:—
 The annexed Plat was inspected, approved and accepted as an addition to Bellefontaine, Ohio upon resolutions passed by the City Council at a regular meeting held July 31, 1900.
M. J. Nichols, Clerk. *John P. Cassidy May or.*

Auditors Office, Logan County, Ohio.
 The within lots transferred this 21st day of August A.D. 1900.
J. E. Milligan, Auditor.

Recorders Office, Logan County,
 Received for record at 5:25 O'clock, P.M., August 21st 1900
 Recorded August 22nd 1900 in plat Book A of Vol. 2 at Old page 51 new page 47,
Joseph Swisher, Recorder.

Ordinance for Vacating Alleys found in Vol. 163 pg. 604
 12/12/96 Robert A. Conway, Recorder, P.H. Miner, Deputy.
 Land received in equal shares to respective holders.
 Index to land found in Survey 5205.

* See Recorders Deed Vol. 176 Page 394

PALMER'S ADDITION

COLTON BROS. SUBDIVISION
BELLEFONTAINE

Plat Cab. A, Slide 47



Surveyors Certificate:-

I, the undersigned Surveyor, do hereby certify that the following described Realty is a part of the South East qv of fractional Section No 35, T4, R14, M. R. S. situated in that part of Bellefontaine bounded by Spinn and Williams and the regular laid out alleys of Powell's 4th Addition. The annexed plat is a true and correct representation of the said allotment and has the length and width of all lot lines and adjoining streets in feet and tenths or inches. I hereby subscribe my name this 14th day of November, A.D. 1900.

Wilbur C. Ginn, Surveyor,
We Robert Colton and Joe Colton do hereby certify that the Plat is a correct representation of an allotment of land in Powell's 4th addition to the City of Bellefontaine, Ohio surveyed, Platted and laid out for us by Wilbur C. Ginn, Surveyor, in Nov. 1900, said allotment is located as described in Surveyors Certificate and as shown on the annexed plat, and contains 5 lots of the size shown on the plat and numbered consecutively from 2468 to 2472 together with the Streets and Alleys as shown on the plat. We hereby dedicate the new alleys to the public use forever, to be held and used for the purposes set forth and to be in force and effect from the date of adoption of the plat by the Council for the City of Bellefontaine, Ohio.

In Testimony Whereof We have hereunto affixed our names on this 16th day of November 1900.
Proprietors Robert Colton Joseph Colton
Signed & Acknowledged in presence of us. Ernest W. Hamilton, Carl Hamilton, Frank Rowell.

Acknowledgement:- State of Ohio, Logan County ss. Be it remembered that on this day of November A.D. 1900, before me, a Notary Public, in and for said County, personally came Robert Colton and Joseph Colton, the proprietors of the above described allotment and acknowledged the signing and sealing of the same to be their voluntary act and deed for the uses and purposes therein set forth. In Testimony Whereof I have hereunto subscribed my name and affixed my Official seal on the day and date above mentioned.
Ernest W. Hamilton, Notary Public for Logan Co Ohio

Acceptance:- We the undersigned, Plat Commission, appointed and acting under the authority of the City Council for Bellefontaine Ohio, having duly examined the allotment as represented find that it conforms to the laws relating to plats and to the City Council.

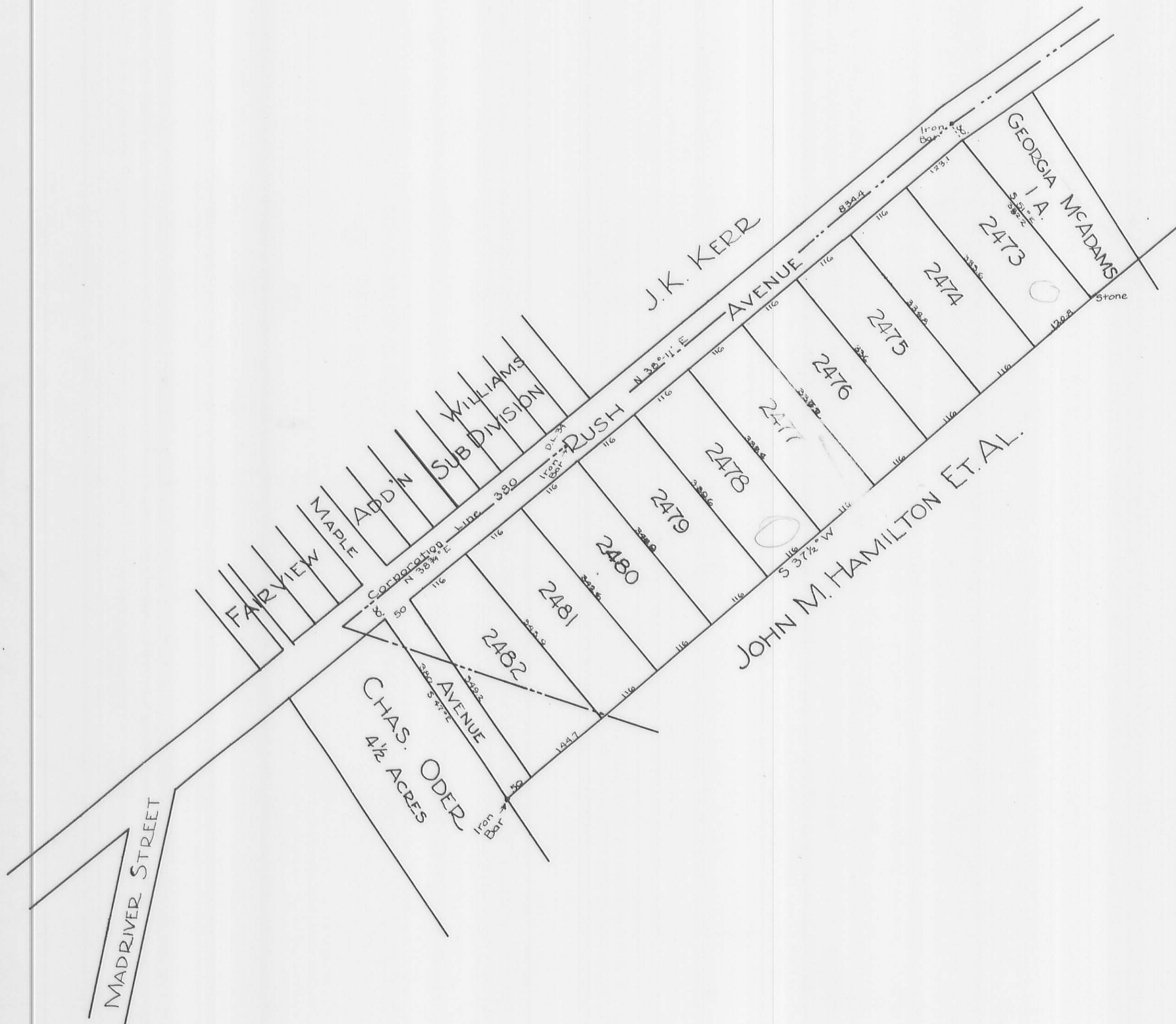
Adoption:- The annexed Plat was inspected, approved and accepted as a portion of Powell's 4th Addition to Bellefontaine, Ohio in resolutions passed by the Council at a regular meeting held Nov. 1900.
John R. Cassidy Mayor, W. J. Nichols Clerk.

Transfer:- of land into City numbered lots; and (58) Fifty Eight hundred acres in lots 2468 to 2472 inclusive and the alleys dividing Pengelly lot and 2470, 2471, 2472 from 2468 and 2469, in the name of Robert Colton and Joseph Colton all from qv. Sec. 35, T4, R, 14 M. R. S. in the City of Bellefontaine Ohio. done at my Office this 28th day of November A.D. 1900.
F. E. Hillygan, Auditor Logan County, Ohio.

Received November 28, 1900 at 11:45 O'clock A. M.
Recorded November 28, 1900 Joseph Swisher Recorder

HAMILTON ALLOTMENT

BELLEFONTAINE



Surveyors Certificate: The annexed Map is a correct representation of an allotment of part of a tract of land owned by John M. Hamilton Et. al. in Virginia Military Survey No 5245 in Lake Township, Logan County, Ohio, as surveyed by me March 22, 1902. The dimensions are shown on the map in feet. A description of the land platted is as follows: Beginning at an iron bar at the North corner of Charles Oder's 4 1/2 acre tract in the center of Rush Avenue, and in the line of the Corporation of the City of Bellefontaine Ohio, thence with the center line of said Avenue and said Corporation line $N 35 \frac{1}{2}^{\circ} E$. 380 feet to an iron bar; thence deflect to left 34 minutes 834.4 feet to an iron bar corner to George W. Adams one acre lot; thence with W. Adams line South $51^{\circ} E$ 862.3 feet to a stone; thence S. $87 \frac{1}{2}^{\circ} W$. 1243.5 feet to an iron bar line of said Oder; thence with Oder's line $N 47^{\circ} W$ 380 feet to the place of beginning. Containing 10.47 acres of which $\frac{2}{100}$ of an acre are within the Corporation limits of Bellefontaine and $\frac{9}{100}$ acres are in Lake Township.

Dedications: Know all men by these presents that we John M. Hamilton and Ernest M. Hamilton of Bellefontaine Logan County Ohio, do hereby make and dedicate the annexed plat as Certified by James E. Woodson County Surveyor of Logan County, Ohio, and hereby dedicate to the Public use forever and for Avenues, the several Avenues as shown in, and by said Plat to be public High ways forever.

Signed, Sealed and Acknowledged in presence of us:

John M. Hamilton,
Ernest M. Hamilton

State of Ohio, Logan County ss.
Be it remembered that on this 26th day of May, A.D. 1902, before me S. J. Southard a Notary Public within and for said County, duly commissioned and qualified, personally came the above named John M. Hamilton and Ernest M. Hamilton, whose names are subscribed to the foregoing Dedication of Plat and did severally acknowledge the said dedication and signing thereof by them to be their voluntary act for the use and purposes there in mentioned.

In Testimony Whereof I have here unto subscribed my name Officially and affixed my Notarial Seal the day and year aforesaid.
S. J. Southard, Notary Public L. C. O.

Acceptance: - This certifies that the accompanying Map and dedication of Hamiltons Allotment in Bellefontaine Ohio, was duly accepted and approved by the Council of the City of Bellefontaine, Ohio, at a regular session of said Council held on the 10th day of June A.D. 1902.

William T. Harland, Mayor, (Seal) C. W. Roebuck, Clerk (Seal)

The above described premises transferred in my Office June 12th A.D. 1902.
J. M. Milligan, Auditor,
Logan County, Ohio.

Received for Record June 12th 1902, at 11:35 o'clock P.M.
Recorded June 12th 1902.

Joseph Synokov, Recorder,
Logan County, Ohio.

BEVIS PLACE ADDITION
BELLEFONTAINE

Surveyors Certificate.

The annexed plat represents Bevis Place Addition to Bellefontaine, O., as surveyed June 4 and 6, 1903, comprising 47 lots, being consecutively numbered, beginning with lot number 2483 and ending with lot number 2529, and the streets and alleys as shown on plat, the boundaries of said Addition being marked by heavy dash lines.

The dimensions of lots, streets and alleys are shown on the plat and measured in feet and tenths of a foot, the center line of Williams Avenue and the center line of West Street and the same produced are the base lines from which lot measurements are made.

The present Magnetic bearings of the streets are as follows, Albert Street, N 4° E, West Street N. 4° 48' E, Williams Avenue, N 86° 24' W.

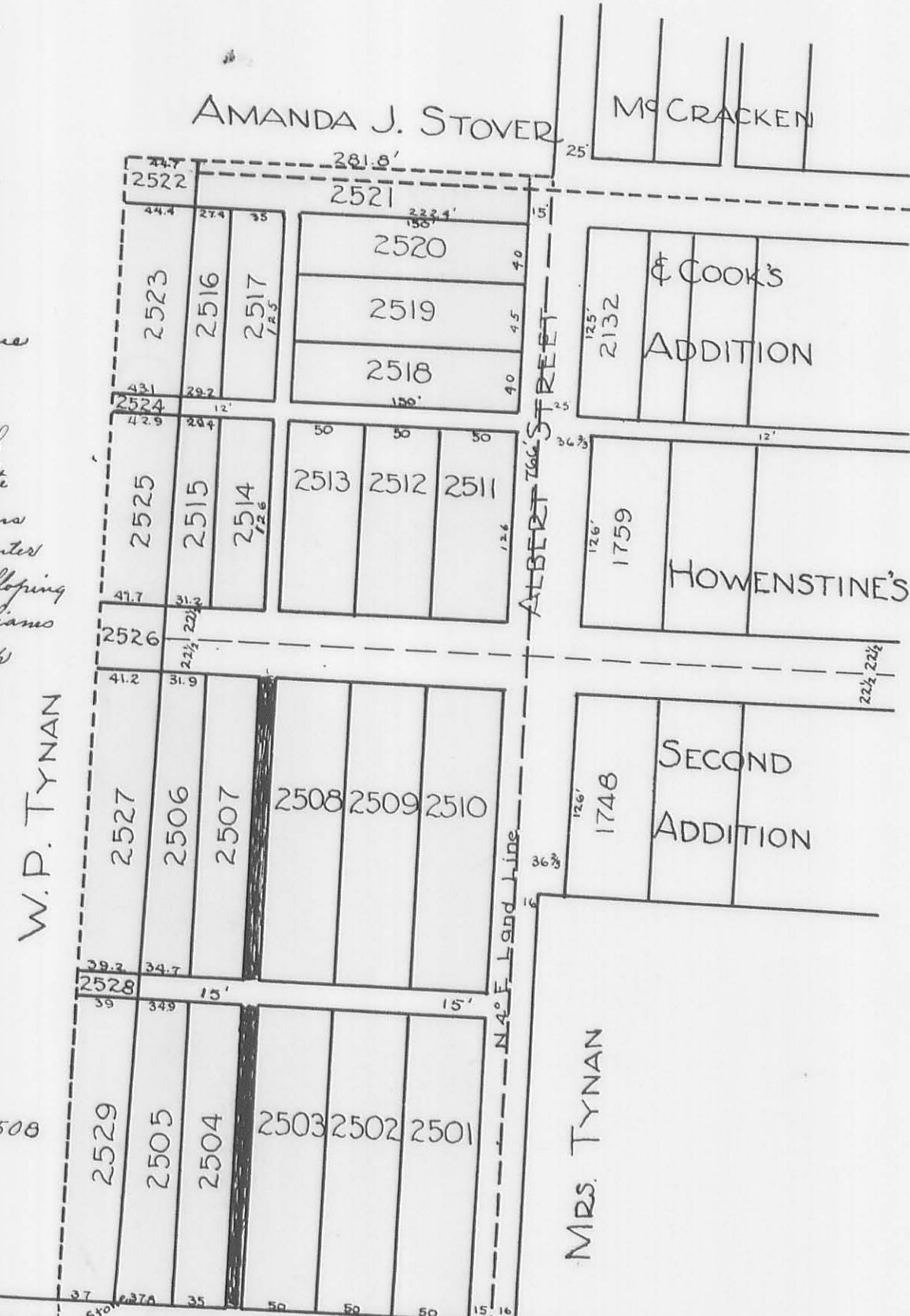
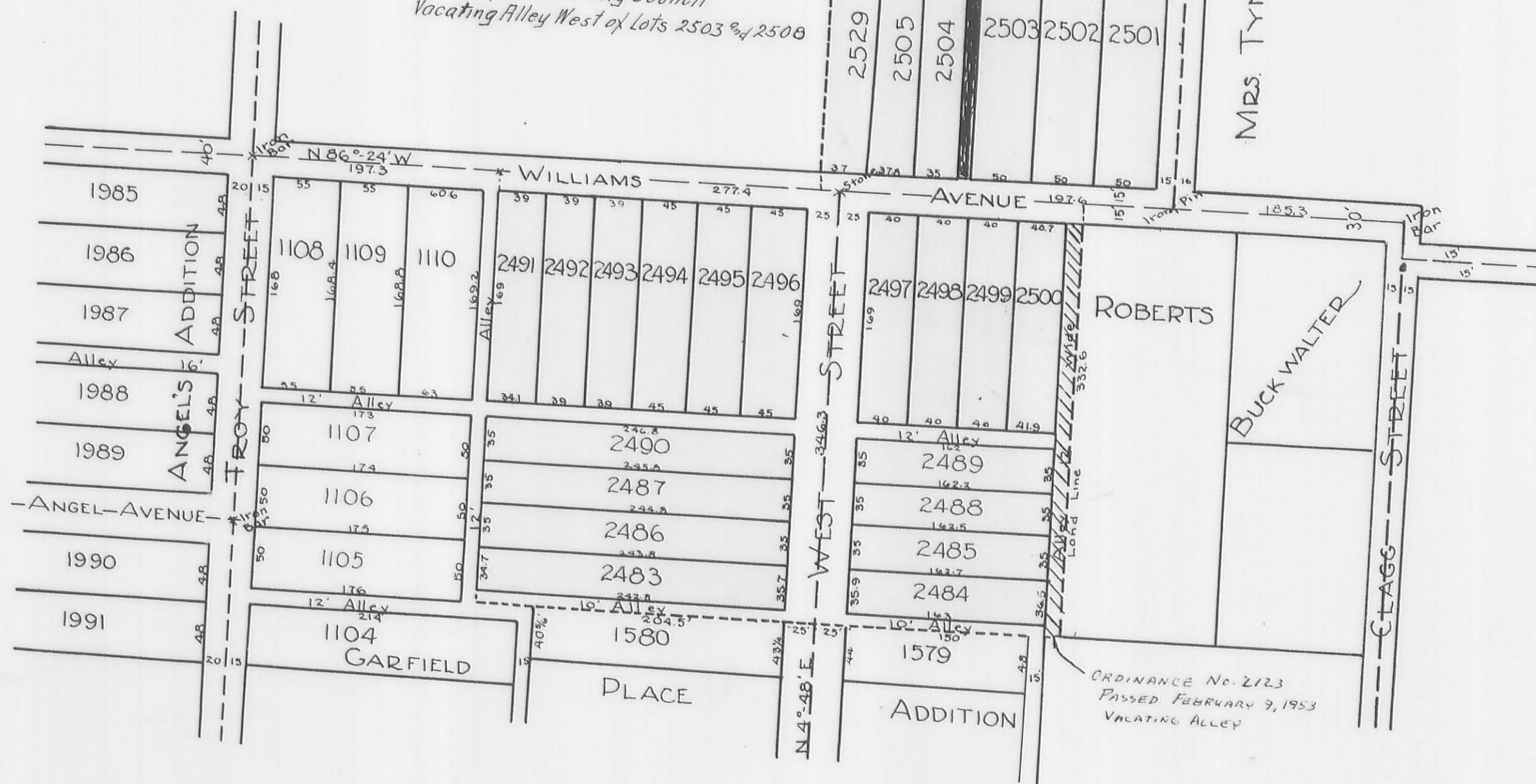
West Street is a straight line from Columbus Avenue to Williams Avenue, Williams Avenue is a straight line from Clay Street to Troy Street, Albert Street is a straight line from Williams Avenue to Cook Avenue.

The intersections of streets are marked as follows, Center of Clay Street, 30 feet wide, and Williams Avenue, iron pin 3/8", 23" long driven 5" below present ground surface, White Hickory 22" diameter N. E. 13.05 feet, Oakberry 10" diameter S. W. 46.30 feet, Center Williams Avenue and West side of Albert Street, iron pin 1 1/4" x 24" distance 200.3 feet West from center Clay Street, Stone Monument with cast iron cap and cover, top screw city fire hydrant, sleeping measurement S. W. 42.9 feet, N. W. corner two story frame house, S. W. 45.9 feet, Center Williams Avenue and 15 feet West of the East side of Troy Street, old iron pin 1 1/4" (near Addition), top screw city fire hydrant, sleeping measurement S. W. 24.6 feet, S. W. corner one story frame house N. E. 45.3 feet, S. E. corner 1 1/2 story frame house, N. W. 42.4 feet.

The amount of land contained in this Addition is six tenths and seventy four hundredths (0.674) acres, located in the South West corner of Sec. No 35, Town 4 Range 14, W. R. S.

S. L. Buchanan's
Surveyor.

Ordinance No 1654
Passed Oct 27, 1901
By Bellefontaine City Council
Vacating Alley West of lots 2503 & 2508



Dedication:-

We, John W. Hamilton, Ernest M. Hamilton, and Alexander L. Bevis do hereby certify that the annexed plat is a correct representation of Bevis Place Addition to the City of Bellefontaine, Ohio as surveyed, platted and laid out for us by S. L. Buchanan, Surveyor, June 4 and 6, 1903, said Addition is located as given in Surveyors Certificate and as shown on the annexed plat and Consists of 47 lots of the sizes given on the annexed plat and numbered consecutively from 2483 to 2529-inclusive, together with the Streets and alleys as shown on annexed plat, the length and width of all streets and alleys in said Addition, are represented by figures shown on the lines there of on annexed plat and as described in Surveyors Certificate :-

We hereby dedicate to the public use forever, to be held and used for the purposes set forth to be in force and effect from the date of adoption of this plat by the Council on the Incorporation of Bellefontaine, Ohio.

In Testimony Whereof we have affixed our signatures this 8th day of August 1903.

S. L. Southard,
Clerk Syrac.

John W. Hamilton,
Ernest M. Hamilton,
Alexander L. Bevis.

Acknowledgement:-

State of Ohio, County of Logan ss.

Be it remembered: That on this 5th day of August 1903, before me, a Notary Public in and for said County, personally came John W. Hamilton, Ernest M. Hamilton, and Alexander L. Bevis, the proprietors of the above described Addition, and acknowledged the signing and sealing of the same to be their voluntary act and deed for the uses and purposes there in set forth.

In Testimony Whereof I have hereunto subscribed my name and affixed my Notarial seal on the day and year above mentioned.

Acceptance:-

The annexed plat was inspected approved and accepted as an Addition to Bellefontaine Ohio upon resolution passed by the City Council at a regular meeting held 25th day of August 1903.

Fred C. Spittle, Clerk
Auditors Office, Logan County, Ohio. The within lots transferred this 2nd day of September 1903.
William J. Haviland, Mayor
J. B. McEllegan, Auditor.

Recorders Office, Logan County, Ohio. Received for Record September 2nd 1903.
Recorded September 3, 1903.

Joseph Swickert,
Recorder.