

Par. 2, 3, 698 not obtained 4-24-67

HARRISON TWP. Sec. 29 T3 R14

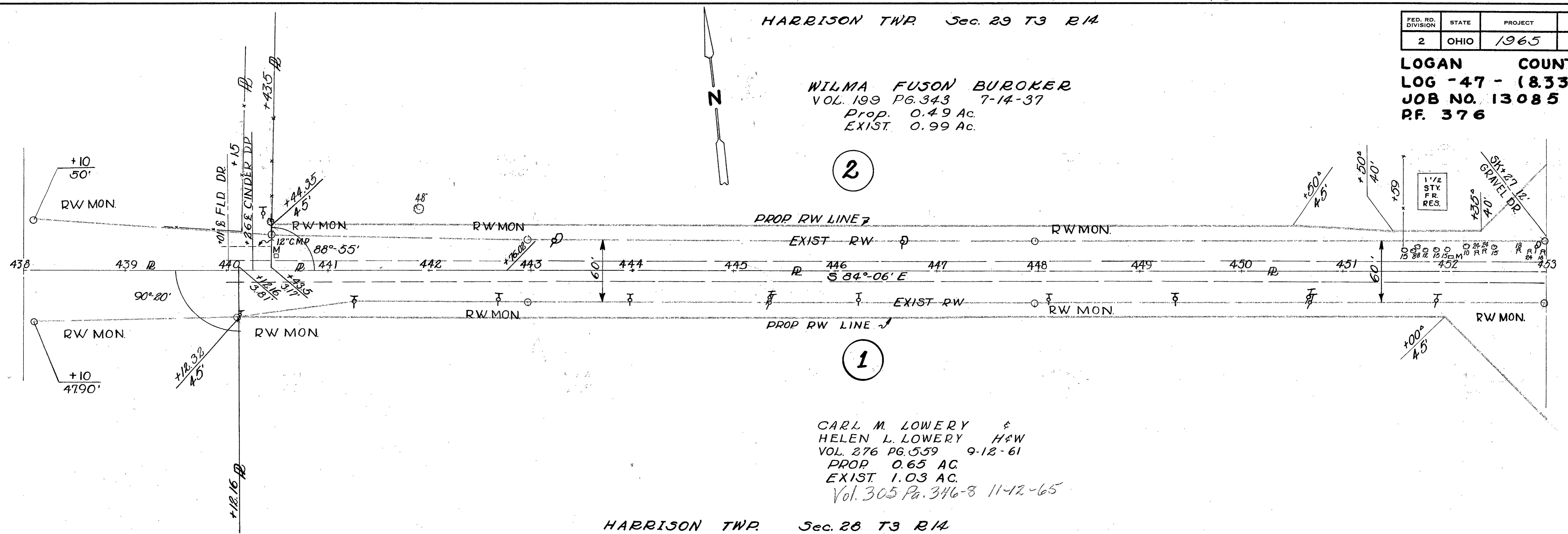
FED. RD. DIVISION	STATE	PROJECT
2	OHIO	1965

1/2

LOGAN COUNTY  
 LOG -47 - (8.33)  
 JOB NO. 13085  
 P.F. 376

WILMA FUSON BUKER  
 VOL. 199 PG. 343 7-14-37  
 Prop. 0.49 Ac.  
 EXIST. 0.99 Ac.

2



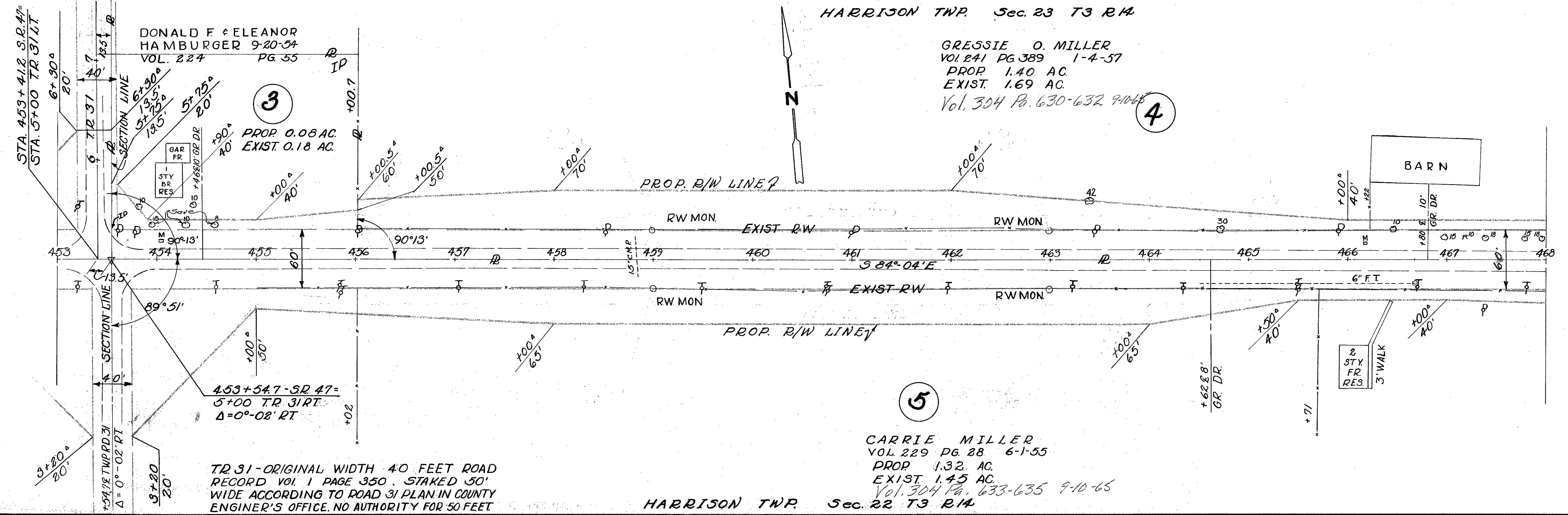
CARL M. LOWERY &  
 HELEN L. LOWERY H&W  
 VOL. 276 PG. 559 9-12-61  
 PROP. 0.65 AC.  
 EXIST. 1.03 AC.  
 Vol. 305 Pa. 346-8 11-12-65

HARRISON TWP. Sec. 28 T3 R14

HARRISON TWP. Sec. 23 T3 R14

GRESSIE O. MILLER  
 VOL. 241 PG. 389 1-4-57  
 PROP. 1.40 AC.  
 EXIST. 1.69 AC.  
 Vol. 304 Pa. 630-632 9-10-66

4



CARRIE MILLER  
 VOL. 229 PG. 28 6-1-55  
 PROP. 1.32 AC.  
 EXIST. 1.45 AC.  
 Vol. 304 Pa. 633-635 9-10-66

HARRISON TWP. Sec. 22 T3 R14

TR. 31 - ORIGINAL WIDTH 40 FEET ROAD  
 RECORD VOL. 1 PAGE 350. STAKED 50'  
 WIDE ACCORDING TO ROAD 31 PLAN IN COUNTY  
 ENGINEER'S OFFICE. NO AUTHORITY FOR 50 FEET

HARRISON TWP SEC. 23 T3 R14

FED. RD. DIVISION	STATE	PROJECT
2	OHIO	1965

2/2

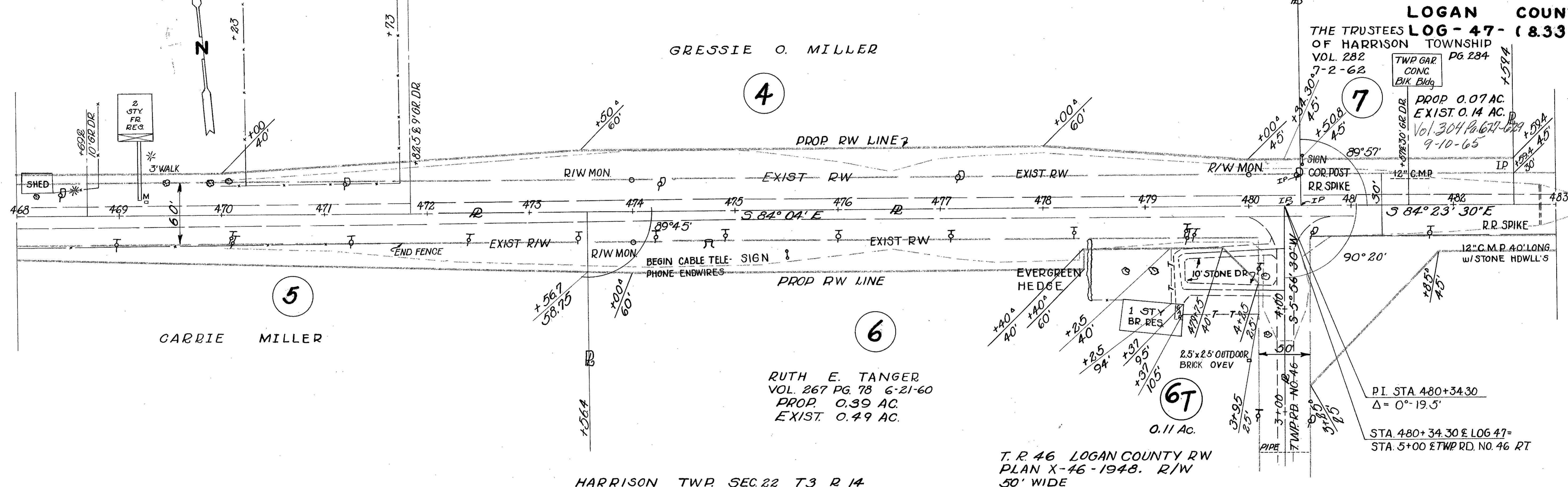
LOGAN COUNTY  
THE TRUSTEES OF HARRISON TOWNSHIP  
VOL. 282 PG. 284  
7-2-62

LOG-47-(833)  
TWP GAR. CONC. Bldg  
PROP. 0.07 AC.  
EXIST. 0.14 AC.  
Vol. 304 PG. 67-69  
9-10-65

GRESSIE O. MILLER

4

7



CARRIE MILLER

5

6

6T

RUTH E. TANGER  
VOL. 267 PG. 78 6-21-60  
PROP. 0.39 AC.  
EXIST. 0.49 AC.

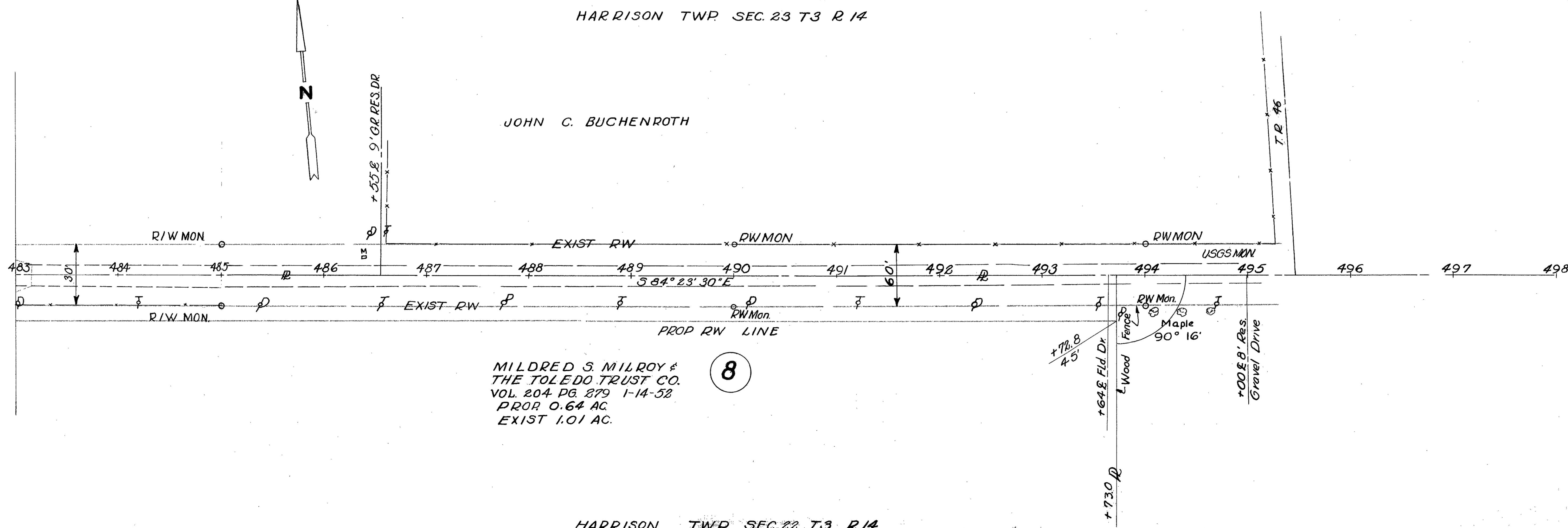
T. R. 46 LOGAN COUNTY R/W  
PLAN X-46-1948. R/W  
50' WIDE

HARRISON TWP. SEC. 22 T3 R 14

HARRISON TWP. SEC. 23 T3 R 14

JOHN C. BUCHENROTH

8



MILDRED S. MILROY &  
THE TOLEDO TRUST CO.  
VOL. 204 PG. 279 1-14-52  
PROP. 0.64 AC.  
EXIST. 1.01 AC.

HARRISON TWP. SEC. 22 T3 R 14

R/W PLANS ~ STA. 468 + 00 TO STA. 485 + 00 ~

SHEET 2 OF 2