

FED. RD. DIVISION	STATE	PROJECT	407
2	OHIO		

RECORDED IN LOGAN CO. PLAT BOOK 1, PAGE 20
 RECORDED IN UNION CO. PLAT BOOK 3, PAGE 163

LOCATION PLAN

MARYSVILLE - BELLEFONTAINE ROAD

U.S. ROUTE 33 SEC'S. 31.33 (0.00-9.57)

LOGAN & UNION COUNTIES

PERRY, ZANE, ALLEN & PARIS TOWNSHIPS

LOG - 33 - 31.33
 UNI - 33 - (0.00-9.57)

SIGNED E. I. Shely
 DATE 8-1-60 DIVISION DEPUTY DIRECTOR
 REGISTERED ENGINEER NO. 2877

NOTE:
 All easements on U.S. 33 in Union County were acquired as Section 0.00

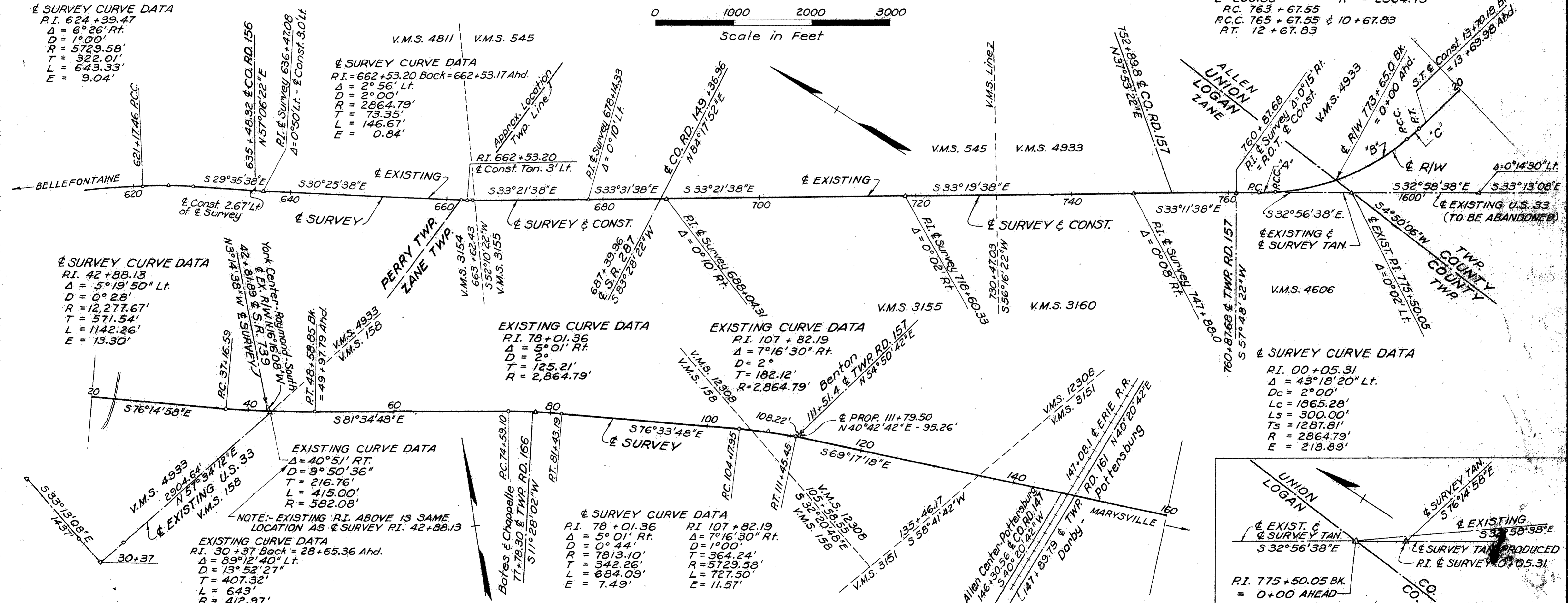
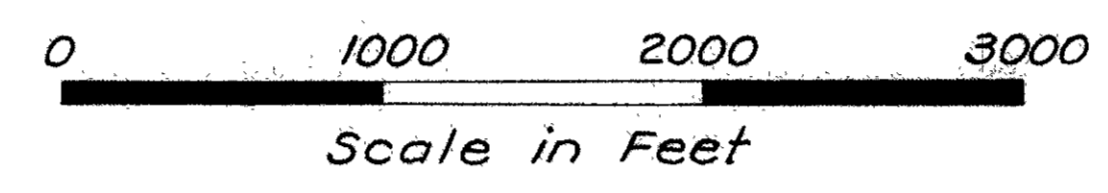
V.M.S. NOS. 3154, 3155, 4811, 545, 3160, 4933, 4606, 158, 12308, 3151, 15309, 4812, 3241, 3748, 5728, 1913, 5416 & 3354

§ SURVEY CURVE DATA
 P.I. 624 + 39.47
 $\Delta = 6^{\circ} 26' \text{ Rt.}$
 $D = 1^{\circ} 00'$
 $R = 5729.58'$
 $T = 322.01'$
 $L = 643.33'$
 $E = 9.04'$

§ SURVEY CURVE DATA
 P.I. 662 + 53.20 Back = 662 + 53.17 Ahd.
 $\Delta = 2^{\circ} 56' \text{ Lt.}$
 $D = 2^{\circ} 00'$
 $R = 2864.79'$
 $T = 73.35'$
 $L = 146.67'$
 $E = 0.84'$

§ R/W CURVE DATA
 CURVE 'A' & 'C'
 $\Delta = 3^{\circ} 00' \text{ Lt.}$
 $R = 3819.99'$
 $T = 100.03'$
 $L = 200.00'$
 RC. 763 + 67.55
 R.C.C. 765 + 67.55 & 10 + 67.83
 RT. 12 + 67.83

CURVE 'B'
 $\Delta_c = 37^{\circ} 18' 20'' \text{ Lt.}$
 $D_c = 2^{\circ} 00'$
 $T_s = 1287.81'$
 $R = 2864.79'$

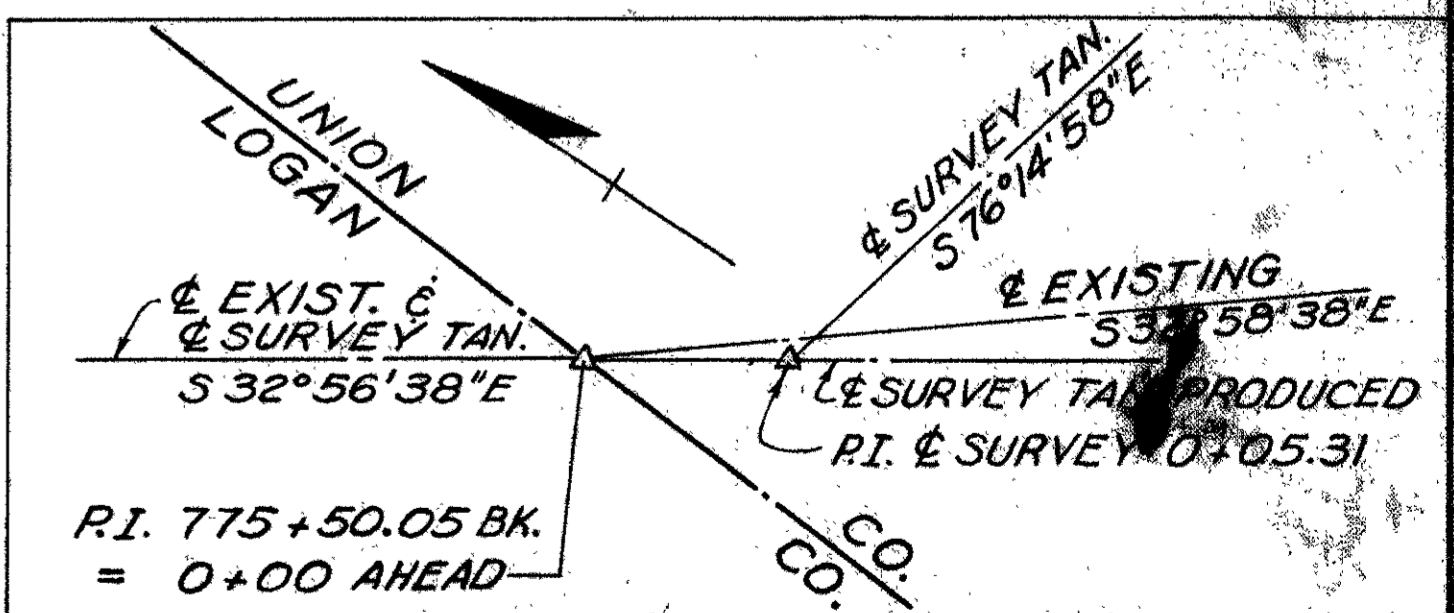


NOTE: - EXISTING P.I. ABOVE IS SAME LOCATION AS § SURVEY P.I. 42 + 88.13

EXISTING CURVE DATA
 P.I. 30 + 37 Back = 28 + 65.36 Ahd.
 $\Delta = 89^{\circ} 12' 40'' \text{ Lt.}$
 $D = 13^{\circ} 52' 27''$
 $T = 407.32'$
 $L = 643'$
 $R = 412.97'$

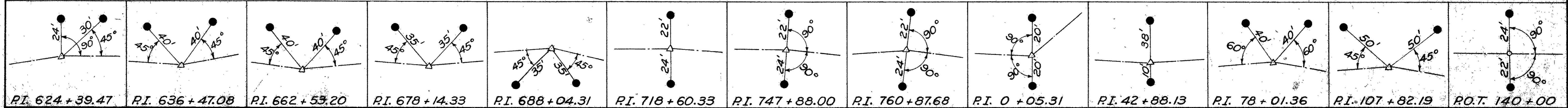
§ SURVEY CURVE DATA
 P.I. 78 + 01.36
 $\Delta = 5^{\circ} 01' \text{ Rt.}$
 $D = 0^{\circ} 44'$
 $R = 7813.10'$
 $T = 342.26'$
 $L = 684.09'$
 $E = 7.49'$

EXISTING CURVE DATA
 P.I. 107 + 82.19
 $\Delta = 7^{\circ} 16' 30'' \text{ Rt.}$
 $D = 1^{\circ} 00'$
 $T = 364.24'$
 $R = 5729.58'$
 $L = 727.50'$
 $E = 11.57'$



● § Survey Ref. Monuments

CENTERLINE REFERENCE MONUMENTS TO BE SET AFTER CONSTRUCTION



FED. RD. DIVISION	STATE	PROJECT	408
2	OHIO		

LOG - 33 - 31.33
UNI - 33 - (0.00 - 9.57)

LOCATION PLAN

MARYSVILLE - BELLEFONTAINE ROAD

U.S. ROUTE 33 SEC'S. 31.33 (0.00 - 9.57)

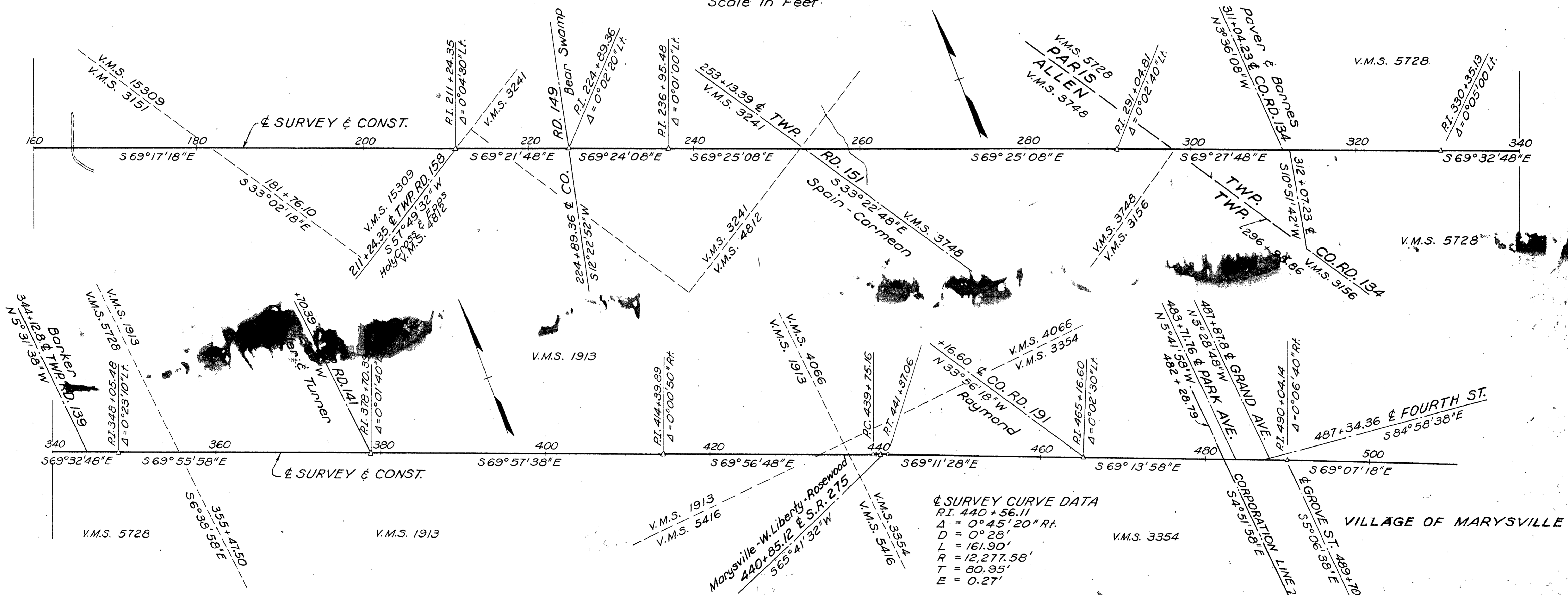
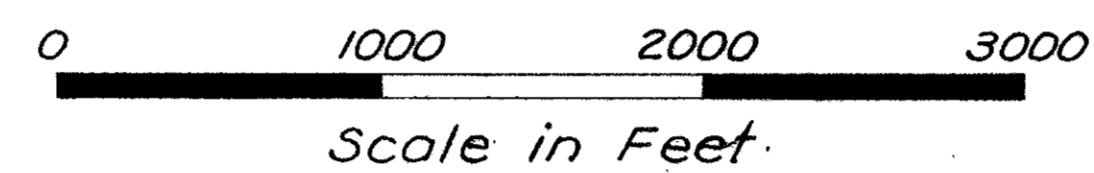
LOGAN & UNION COUNTIES

PERRY, ZANE, ALLEN & PARIS TOWNSHIPS

V.M.S. NO'S. 3154, 3155, 4811, 545, 3160, 4933, 4606, 158,
12308, 3151, 15309, 4812, 3241, 3748, 5728, 1913, 5416 & 3354

SIGNED E. L. Sheley
DATE 8-1-60 DIVISION DEPUTY DIRECTOR
REGISTERED ENGINEER NO. 2877

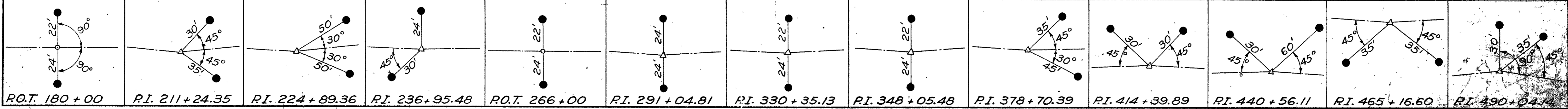
NOTE:
All easements on U.S. 33 in Union County were acquired as Section 0.00



☉ SURVEY CURVE DATA
RI. 440+56.11
Δ = 0°45'20" Rt.
D = 0°28'
L = 161.90'
R = 12,277.58'
T = 80.95'
E = 0.27'

CENTERLINE REFERENCE MONUMENTS TO BE SET AFTER CONSTRUCTION

● ☉ Survey Ref. Monuments



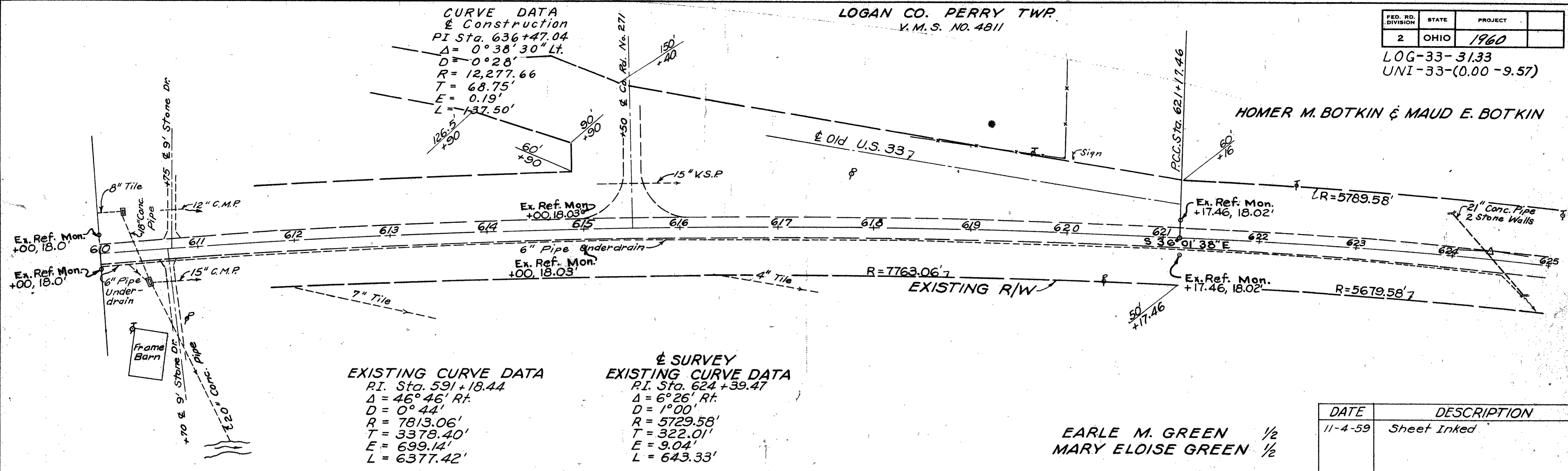
FED. RD. DIVISION	STATE	PROJECT
2	OHIO	1960

LOG-33-31.33
UNI-33-(0.00-9.57)

709

LOGAN CO. PERRY TWP.
V.M.S. NO. 4811

HOMER M. BOTKIN & MAUD E. BOTKIN



DATE	DESCRIPTION
11-4-59	Sheet Inked

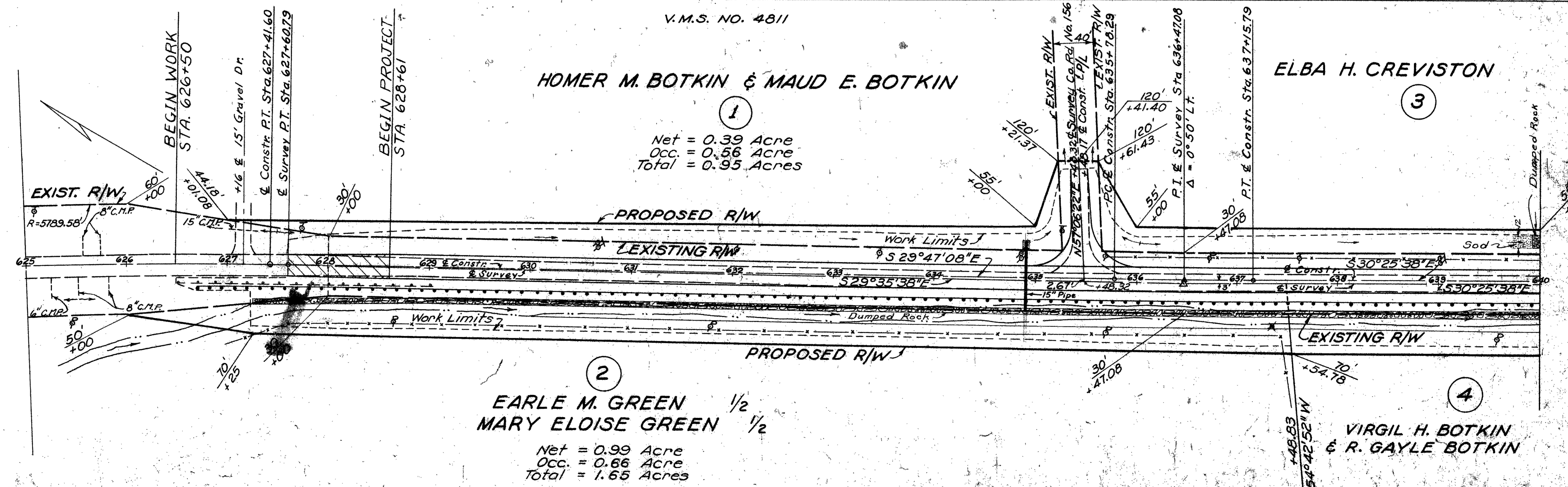
EARLE M. GREEN 1/2
MARY ELOISE GREEN 1/2

V.M.S. NO. 3154

V.M.S. NO. 4811

HOMER M. BOTKIN & MAUD E. BOTKIN

ELBA H. CREVISTON

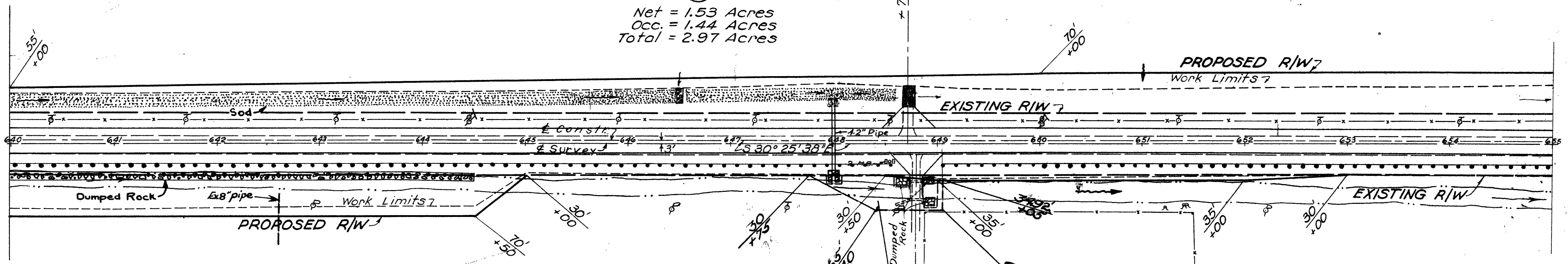


LOGAN CO. PERRY TWP.
V.M.S. NO. 3154

ELBA H. CREVISTON

3

Net = 1.53 Acres
Occ. = 1.44 Acres
Total = 2.97 Acres



VIRGIL H. BOTKIN & R. GAYLE BOTKIN

4

Net = 1.02 Acres
Occ. = 1.80 Acres
Total = 2.82 Acres

A/WA

LOG-33-3172

V.M.S. NO. 3154

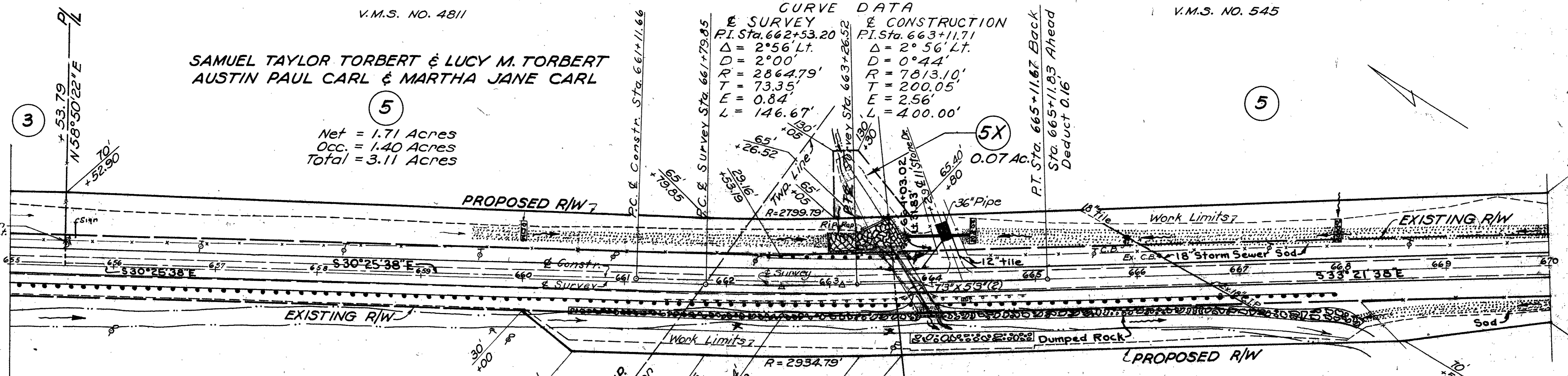
SAMUEL TAYLOR TORBERT & LUCY M. TORBERT
AUSTIN PAUL CARL & MARTHA JANE CARL

5

Net = 1.71 Acres
Occ. = 1.40 Acres
Total = 3.11 Acres

CURVE DATA

BY SURVEY	BY CONSTRUCTION
PI. Sta. 662+53.20	PI. Sta. 663+11.71
$\Delta = 2^{\circ}56' Lt.$	$\Delta = 2^{\circ}56' Lt.$
$D = 2^{\circ}00'$	$D = 0^{\circ}44'$
$R = 2864.79'$	$R = 7813.10'$
$T = 73.35'$	$T = 200.05'$
$E = 0.84'$	$E = 2.56'$
$L = 146.67'$	$L = 400.00'$



JOHN C. MORRISON & PEARL C. MORRISON

6

DATE	DESCRIPTION
11-4-59	Sheet Inked

LOG-33-3200

V.M.S. NO. 3154

V.M.S. NO. 3155

FED. RD. DIVISION	STATE	PROJECT
2	OHIO	1960

411

LOG-33-31.33
UNI-33-(0.00-9.57)

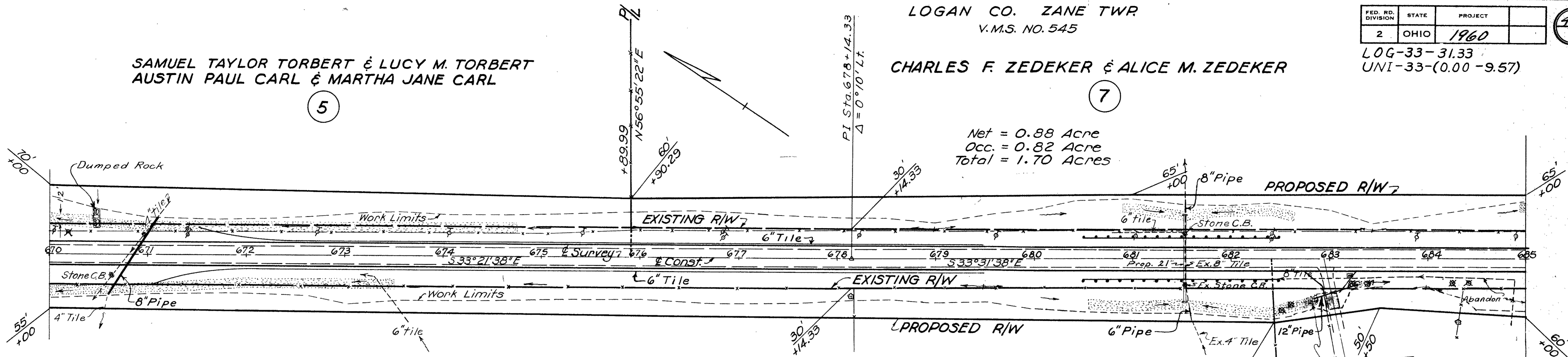
SAMUEL TAYLOR TORBERT & LUCY M. TORBERT
AUSTIN PAUL CARL & MARTHA JANE CARL

CHARLES F. ZEDEKER & ALICE M. ZEDEKER

5

7

Net = 0.88 Acre
Occ. = 0.82 Acre
Total = 1.70 Acres



JOHN C. MORRISON & PEARL C. MORRISON

6

Net = 1.41 Acres
Occ. = 1.30 Acres
Total = 2.71 Acres

8

Net = 0.29 Acre
Occ. = 0.40 Acre
Total = 0.69 Acre

KENNETH YOUNG & MARIE YOUNG

LOG-33-3233

V.M.S. NO. 3155

V.M.S. NO. 545

CLAYTON E. & ETHEL G. BALDWIN

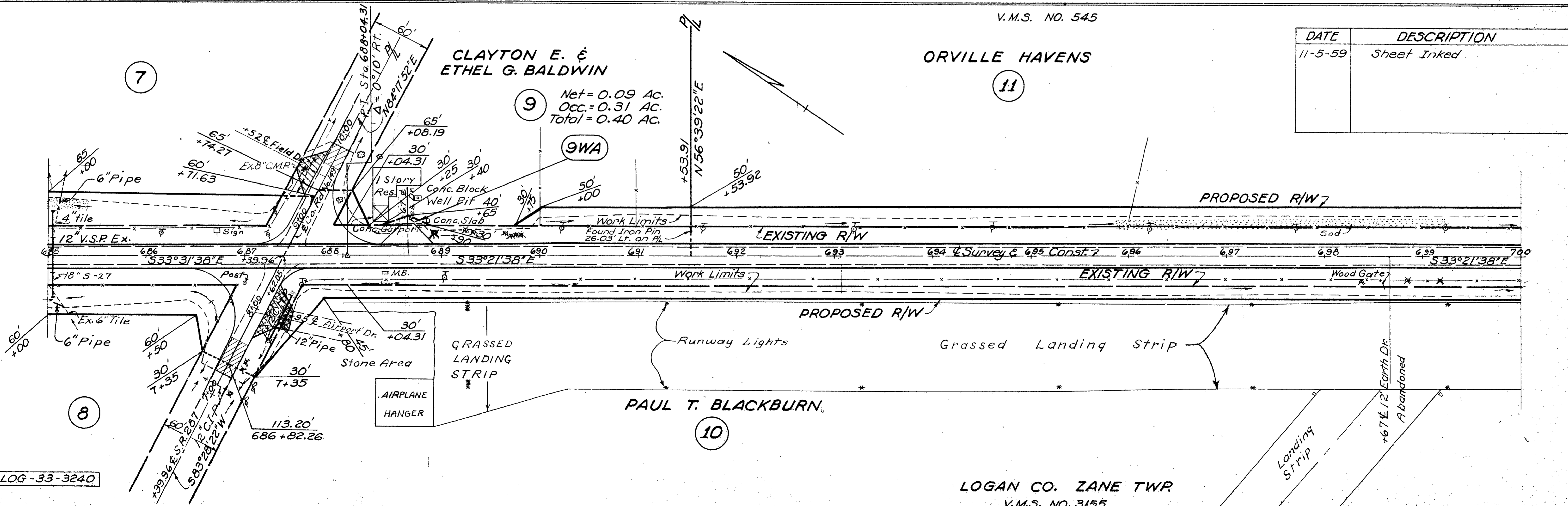
ORVILLE HAVENS

DATE	DESCRIPTION
11-5-59	Sheet Inked

7

11

9 Net = 0.09 Ac.
Occ. = 0.31 Ac.
Total = 0.40 Ac.



PAUL T. BLACKBURN

10

LOGAN CO. ZANE TWP
V.M.S. NO. 3155

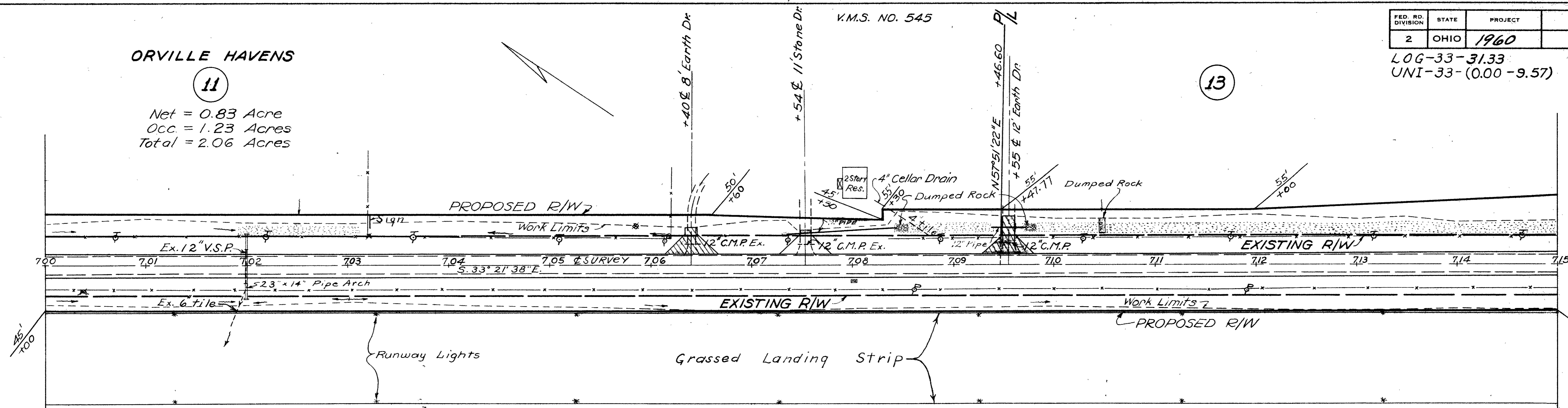
LOG-33-3240

ORVILLE HAVENS

11

Net = 0.83 Acre
Occ. = 1.23 Acres
Total = 2.06 Acres

13



PAUL T. BLACKBURN

10

Net = 1.00 Acre
Occ. = 2.03 Acres
Total = 3.03 Acres

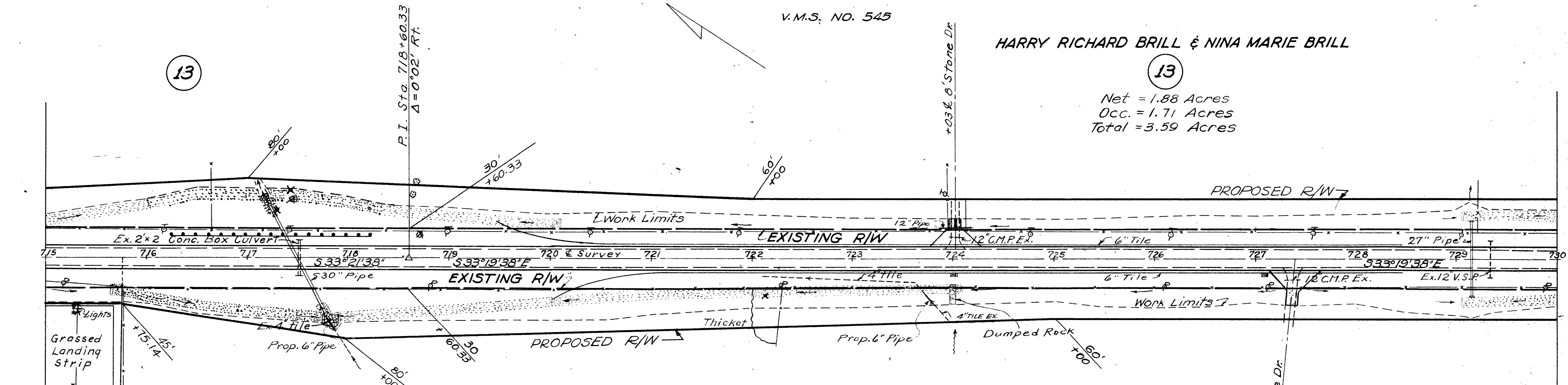
LOGAN CO. ZANE TWR
V.M.S. NO. 3155

LOG-33-3272

HARRY RICHARD BRILL & NINA MARIE BRILL

13

Net = 1.88 Acres
Occ. = 1.71 Acres
Total = 3.59 Acres



IVAN O. LOSEY

12

Net = 1.19 Acres
Occ. = 1.01 Acres
Total = 2.20 Acres

LOGAN CO. ZANE TWR
V.M.S. NO. 3155

DATE	DESCRIPTION
6-22-60	SHEET INKED

10

LOG-33-3301

Sheet 4 of 25

LOG-33-3323

STA 700+00 TO STA 730+00

LOGAN CO. ZANE TWP
V.M.S. NO. 4933

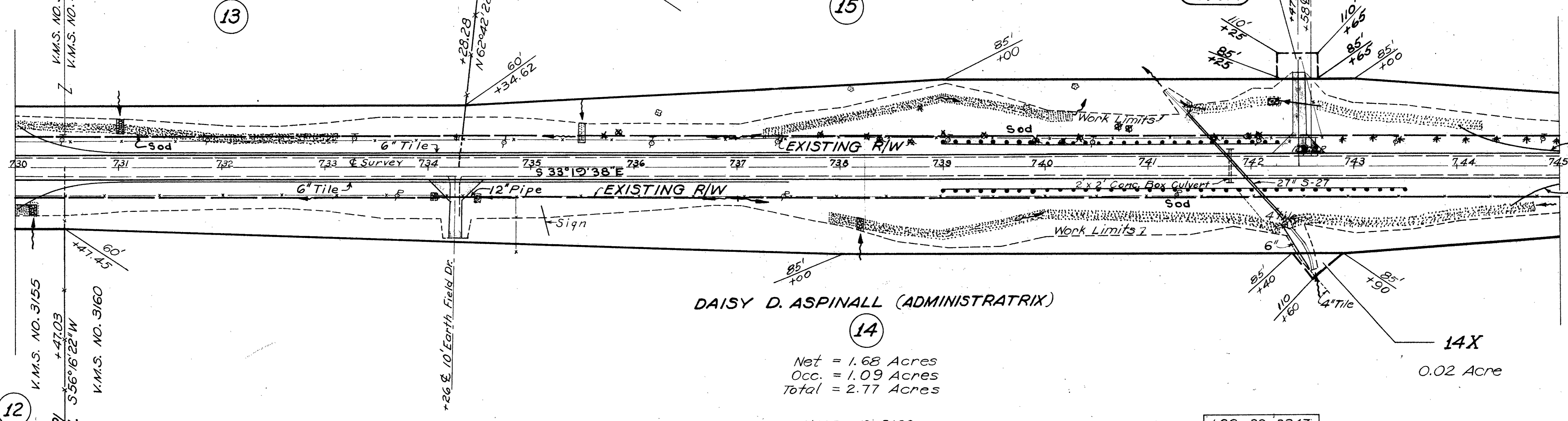
FED. RD. DIVISION	STATE	PROJECT
2	OHIO	1960

413

LOG-33-31.33
UNI-33-(0.00-9.57)

HARRY RICHARD BRILL
& NINA MARIE BRILL

PERRY STOKES



DAISY D. ASPINALL (ADMINISTRATRIX)

Net = 1.68 Acres
Occ. = 1.09 Acres
Total = 2.77 Acres

V.M.S. NO. 3160

LOG-33-3347

V.M.S. NO. 4933

Net = 2.19 Acres
Occ. = 1.75 Acres
Total = 3.94 Acres

HERBERT L. HAGAR & LELA R. HAGAR

Net = 1.10 Acres
Occ. = 1.04 Acres
Total = 2.14 Acres

LOGAN CO. ZANE TWP
V.M.S. NO. 3160

LOG-33-3367

DATE	DESCRIPTION
6-23-60	SHEET INKED

Sheet 5 of 25

LOG-33-3381

EXISTING R/W MONUMENT

FED. DISTRICT	STATE	COUNTY	TWP	RANGE	SECTION
	OHIO				

LOG-33-3133
UNI-33-(0.00-9.57)

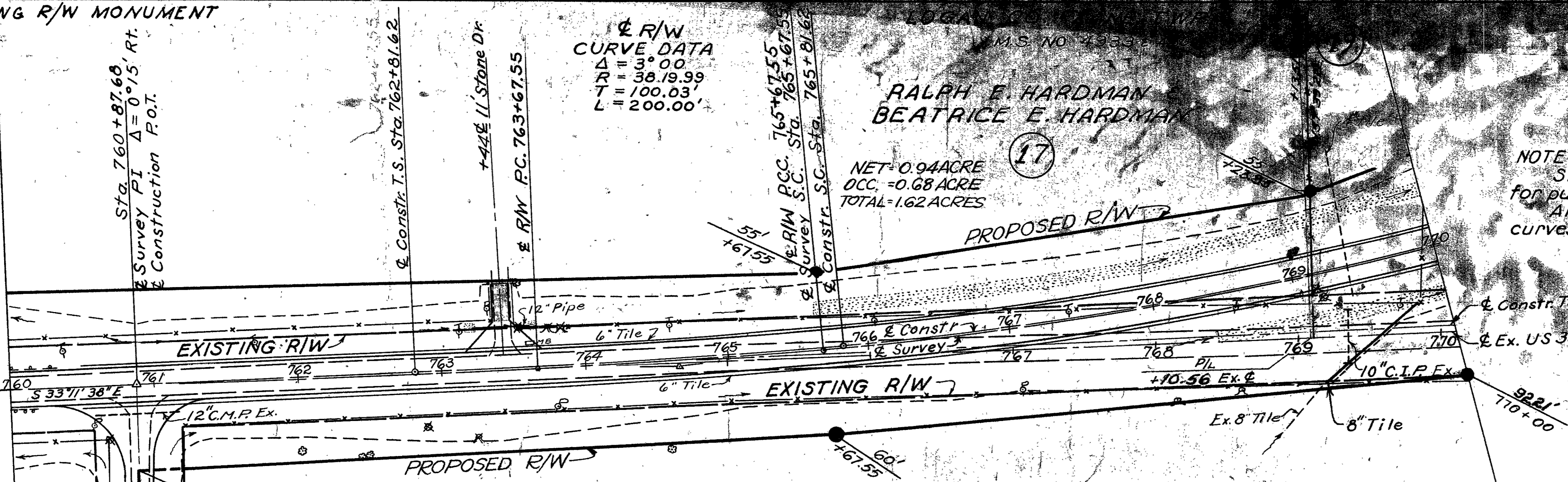
R/W CURVE DATA
 $\Delta = 3.00$
 $R = 38.19.99$
 $T = 100.03$
 $L = 200.00$

RALPH E. HARDMAN
BEATRICE E. HARDMAN

NET = 0.94 ACRE
 OCC. = 0.68 ACRE
 TOTAL = 1.62 ACRES

NOTE -
 Simple curves substituted for transition for purposes of Right of Way descriptions only. All coordinates shown within limits of simple curves are at right angles to those curves.

V.M.S. No. 4933
V.M.S. No. 4606



JOHN C. TEHAN & MARGARET TEHAN

Net. 0.47 Acre
 Occ. 1.03 Acres
 Total 1.50 Acres

16

RONALD I. ROBINSON
& DONNA M. ROBINSON

Net. 1.41 Acres
 Occ. 0.30 Acre
 Total 1.71 Acres

20

UNION CO. ALLEN TWP
V.M.S. Nos 4933 4606

19X

AREA = 0.01 ACRE

20X

AREA = 0.02 ACRE

WILLIAM C. DIENSTBERGER

Net. 7.63 Acres
 Occ. 0.19 Acre
 Total 7.82 Acres

CURVE DATA
 & SURVEY
 PI Sta. 00+05.31
 $\Delta = 43^{\circ} 18' 20''$ Lt.
 $D_c = 2^{\circ}$
 $L_c = 1865.28'$
 $L_s = 300.00'$
 $T_s = 1287.81'$
 $R = 2864.79'$
 $E = 218.89'$

& CONSTRUCTION
 PI Sta. 00+20.32
 $\Delta = 43^{\circ} 03' 20''$ Lt.
 $D_c = 2^{\circ}$
 $L_c = 1852.78'$
 $L_s = 300.00'$
 $T_s = 1280.58'$
 $R = 2864.79'$
 $E = 216.23'$

R/W CURVE DATA
 $\Delta_c = 37^{\circ} 18' 20''$ Lt.
 $D_c = 2^{\circ} 00'$
 $T_s = 1287.81'$
 $R = 2864.79'$

DATE	DESCRIPTION
6-23-60	INKED PROPOSED R/W
9-23-60	Added Dr. Lt. 770+70

LOG-33-3407

UNI-33-0003

V.M.S. No. 4933
V.M.S. No. 4606

LOGAN CO. ZANE TWP
V.M.S. NO. 4933 & 4606

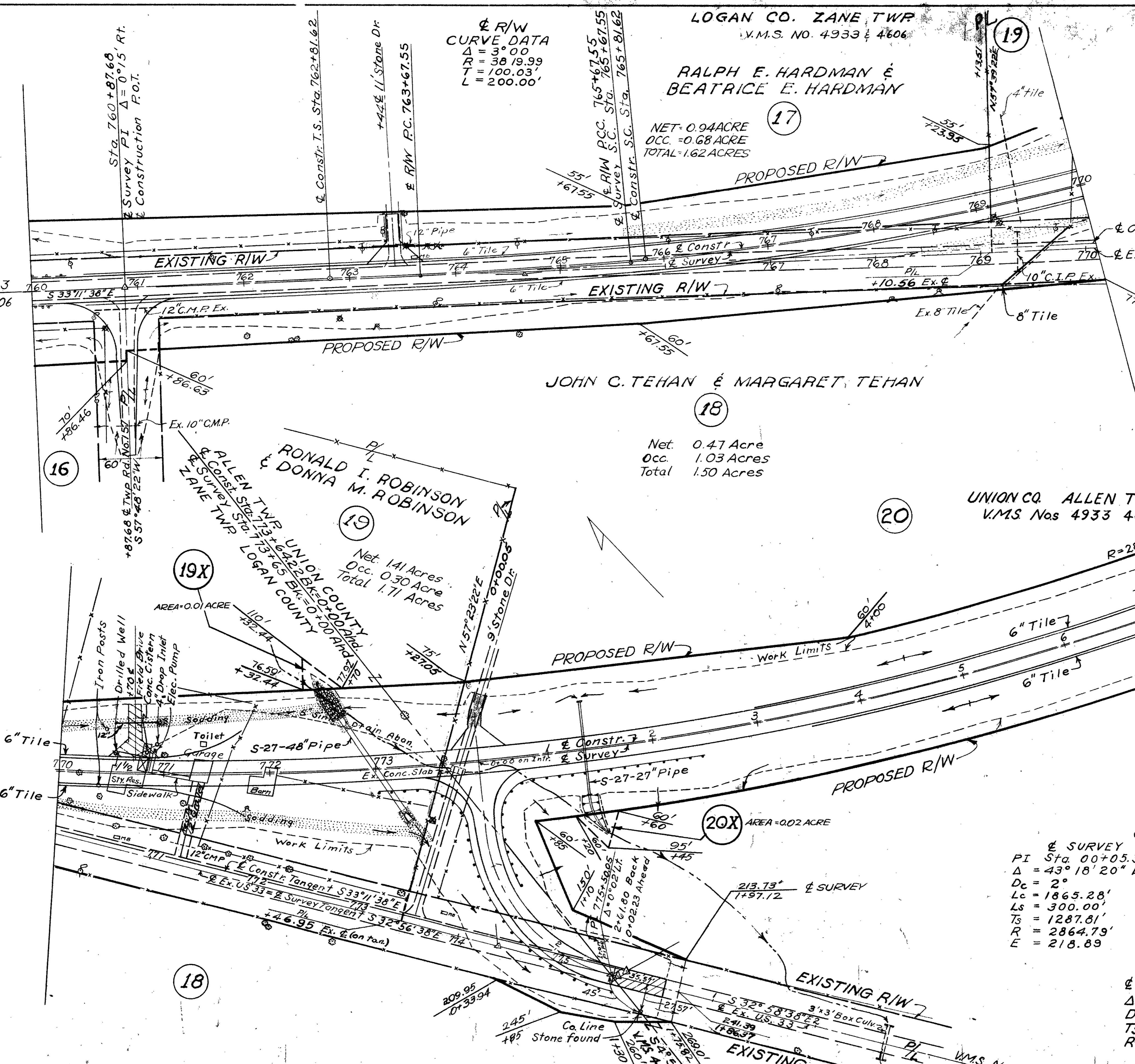
RALPH E. HARDMAN &
BEATRICE E. HARDMAN

NET: 0.94 ACRE
OCC. = 0.68 ACRE
TOTAL = 1.62 ACRES

¢ R/W
CURVE DATA
Δ = 33° 00'
R = 3819.99'
T = 100.03'
L = 200.00'

NOTE -
Simple curves substituted for transition for purposes of Right of Way descriptions only. All coordinates shown within limits of simple curves are at right angles to those curves.

V.M.S. No. 4933
V.M.S. No. 4606



JOHN C. TEHAN & MARGARET TEHAN

Net: 0.47 Acre
Occ. 1.03 Acres
Total 1.50 Acres

RONALD I. ROBINSON & DONNA M. ROBINSON
ALLEN TWP UNION COUNTY
LOGAN COUNTY

Net: 1.41 Acres
Occ. 0.30 Acre
Total 1.71 Acres

UNION CO. ALLEN TWP
V.M.S. Nos 4933 4606

WILLIAM C. DIENSTBERGER

Net: 7.63 Acres
Occ. 0.19 Acre
Total 7.82 Acres

CURVE DATA	
¢ SURVEY	¢ CONSTRUCTION
PI Sta. 00+05.31	PI Sta. 00+20.32
Δ = 43° 18' 20" Lt.	Δ = 43° 03' 20" Lt.
Dc = 2°	Dc = 2°
Lc = 1865.28'	Lc = 1852.78'
Ls = 300.00'	Ls = 300.00'
Ts = 1287.81'	Ts = 1280.58'
R = 2864.79'	R = 2864.79'
E = 218.89'	E = 216.23'

¢ R/W CURVE DATA
Δc = 37° 18' 20" Lt.
Dc = 2° 00'
Ts = 1287.81'
R = 2864.79'

DATE	DESCRIPTION
6-23-60	INKED PROPOSED R/W
9-23-60	Added Dr. Lt. 770+70

● EXISTING R/W MONUMENT

UNION CO. ALLEN TWP
V.M.S. NO 4933

FED. RD. DIVISION	STATE	PROJECT
2	OHIO	

415

LOG-33-31.33
UNI-33-(0.00-9.57)

WILLIAM C. DIENSTBERGER

(20)
Net. 7.63 Acres
Occ. 0.19 Acre
Total 7.82 Acres

(20Y)
Area 0.04 Acre

(20X)
Area 0.05 Acre

JAMES E. WOOD
& MARTHA A. WOOD

UNI-33-0043

⊙ R/W
Curve Data
Δ = 3°00'
R = 3819.99'
T = 100.03'

⊙ R/W R.C.C. = Sta. 10+67.83
C.S. & Survey Sta. 10+67.83
⊙ Const. Sta. 10+70.18

⊙ R/W P.T. = 12+67.83

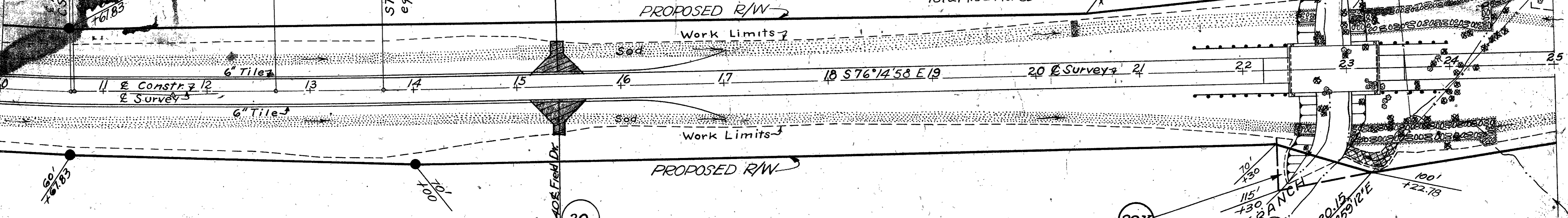
ST & Const. Sta. 13+70.18 Back
equals Sta. 13+69.98 Ahead
Add 0.20'

+40' Field Dr

+40' Field Dr

S76°14'58" E 19

S76°14'58" E



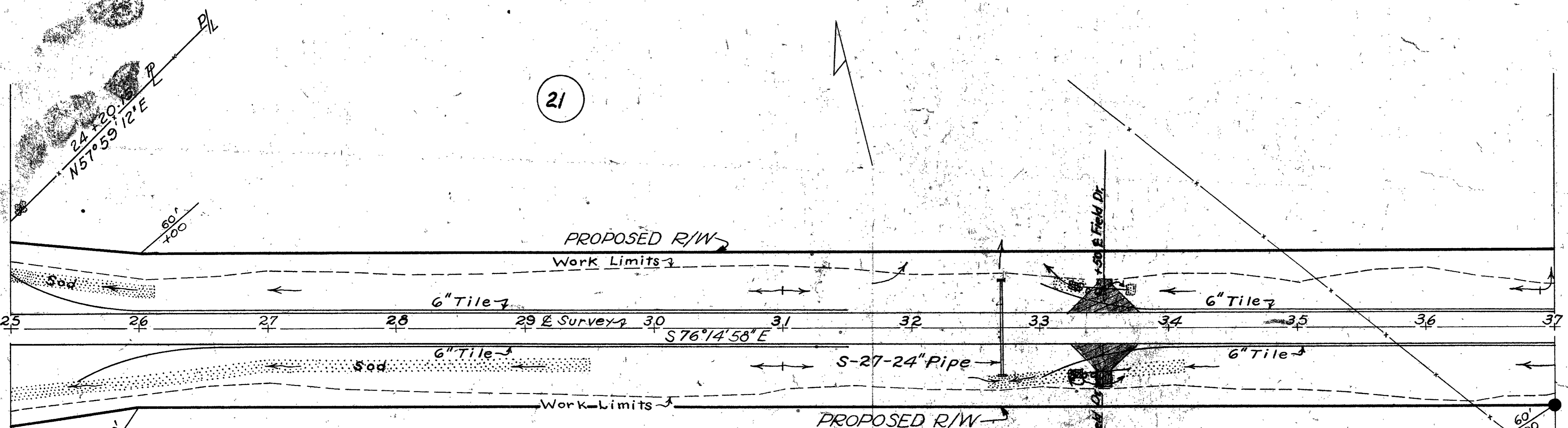
Note:
Simple curves substituted for transition
for purposes of Right of Way descriptions only.
All coordinates shown within limits of simple
curves are at right angles to those curves.

(21)

JAMES E. WOOD
& MARTHA A. WOOD

Net. 4.16 Acres
Occ. 0.51 Acre
Total 4.67 Acre

UNI-33-0062



DATE	DESCRIPTION
6-23-60	Sheet Inked

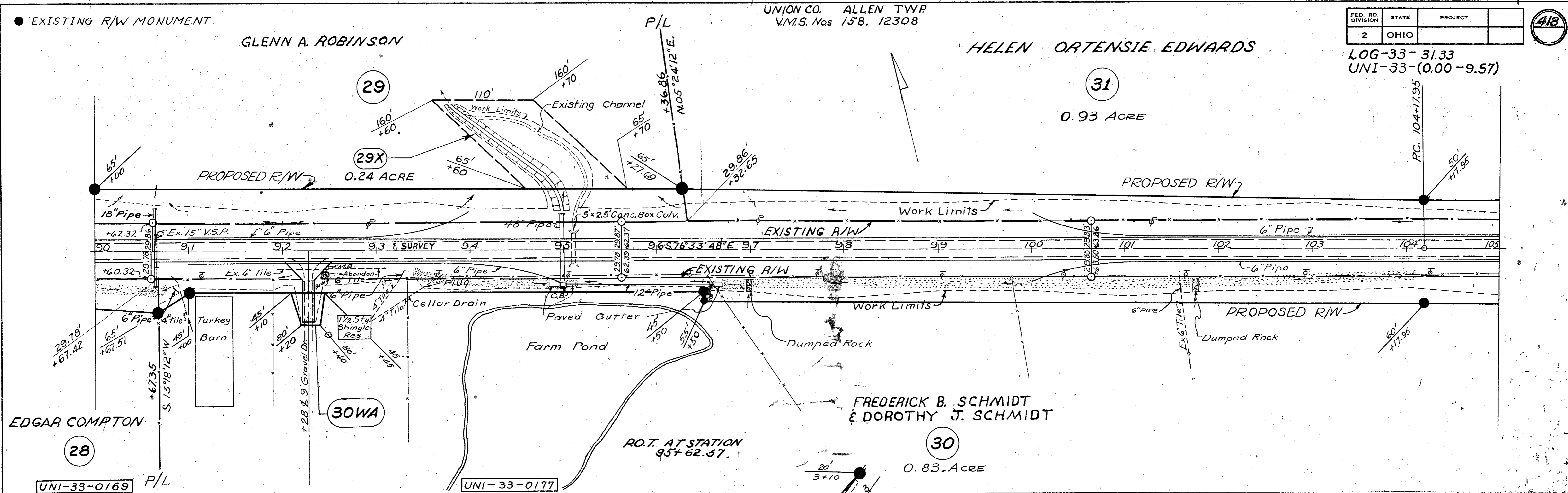
● EXISTING R/W MONUMENT

UNION CO. ALLEN TWP
V.M.S. Nos 158, 12308

FED. RD. DIVISION	STATE	PROJECT
2	OHIO	

418

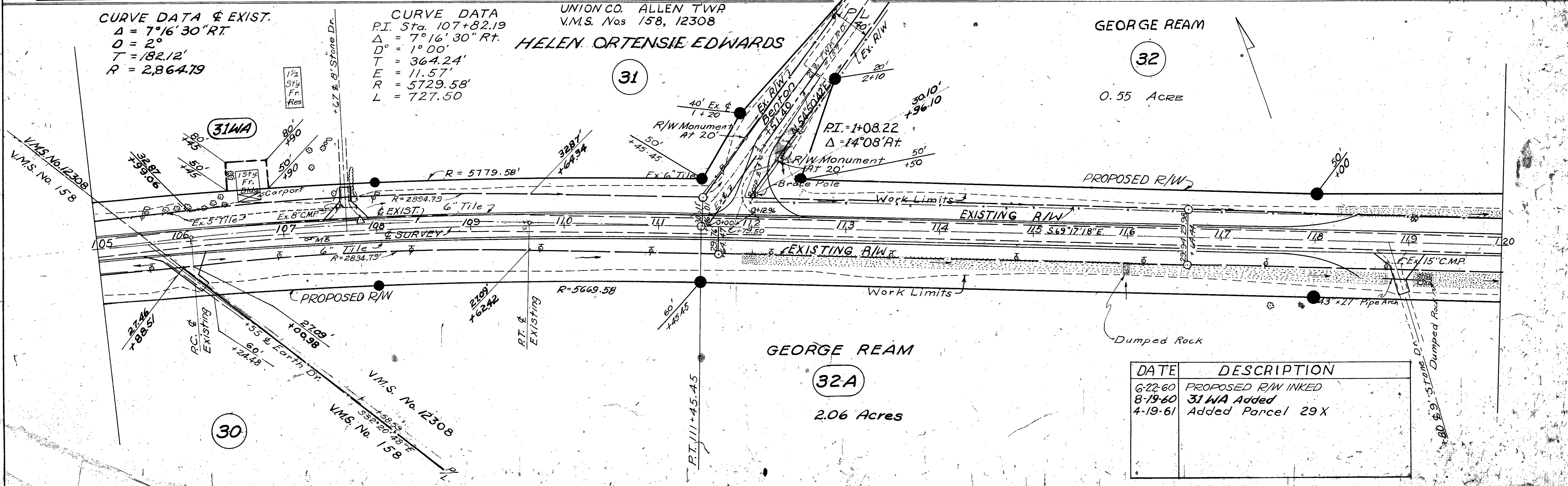
LOG-33-31.33
UNI-33-(0.00-9.57)



CURVE DATA & EXIST.
 $\Delta = 7^{\circ}16'30''$ RT.
 $D = 2^{\circ}$
 $T = 182.12'$
 $R = 2,864.79$

CURVE DATA
 P.I. Sta. 107+82.19
 $\Delta = 7^{\circ}16'30''$ RT.
 $D = 1^{\circ}00'$
 $T = 364.24'$
 $E = 11.57'$
 $R = 5729.58'$
 $L = 727.50$

UNION CO. ALLEN TWP
 V.M.S. Nos 158, 12308
 HELEN ORTENSIE EDWARDS



DATE	DESCRIPTION
6-22-60	PROPOSED R/W INKED
8-19-60	31 WA Added
4-19-61	Added Parcel 29X

EXISTING R/W MONUMENT

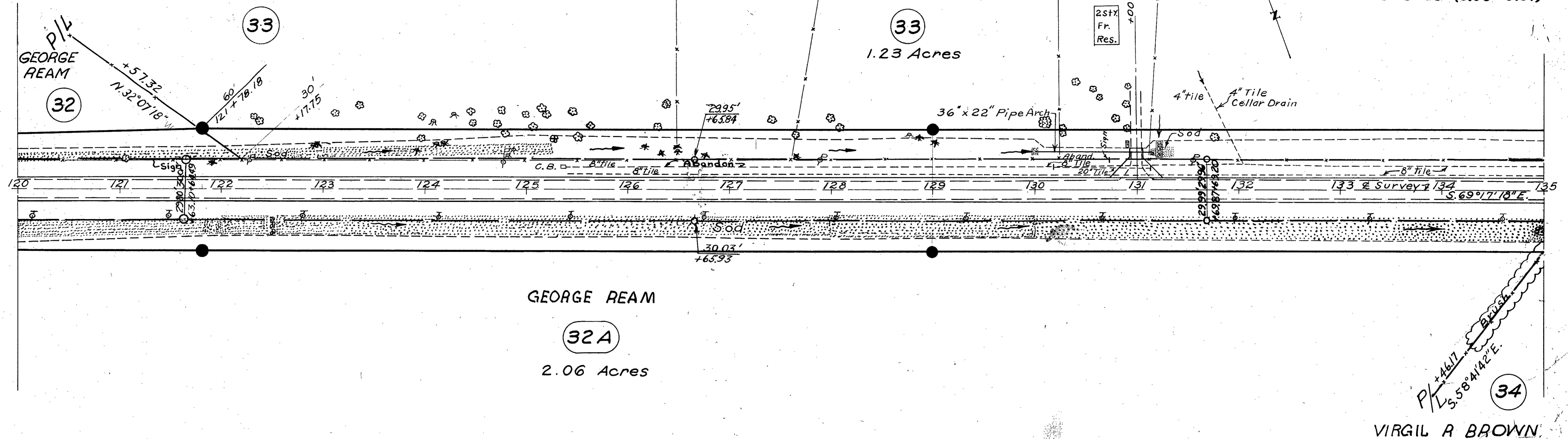
FOREST EDWARDS & HENRY J. BURGUNDER

UNION CO. ALLEN TWP. V.M.S. No's 12308-3151

FED. RD. DIVISION	STATE	PROJECT
2	OHIO	

419

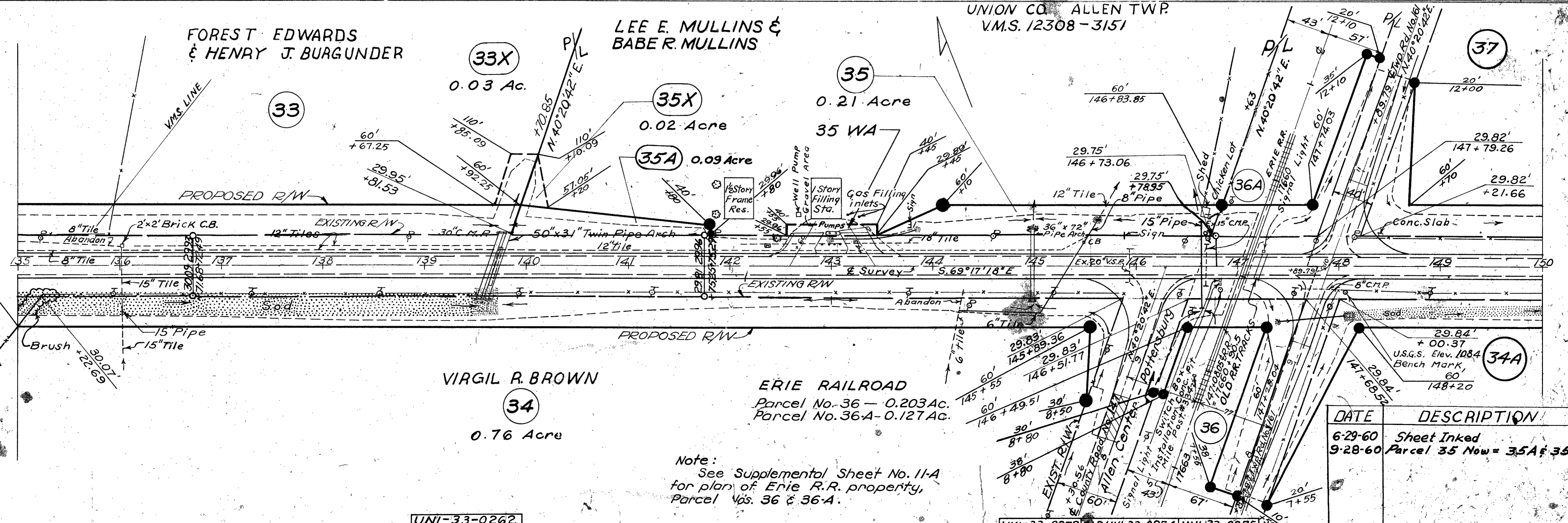
LOG-33-3133
UNI-33-(0.00-9.57)



FOREST EDWARDS & HENRY J. BURGUNDER

LEE E. MULLINS & BABE R. MULLINS

UNION CO. ALLEN TWP. V.M.S. 12308-3151



Note:
See Supplemental Sheet No. 11-A
for plan of Erie R.R. property,
Parcel Nos. 36 & 36-A.

DATE	DESCRIPTION
6-29-60	Sheet Inked
9-28-60	Parcel 35 Now = 35A & 35

UNI-33-0262

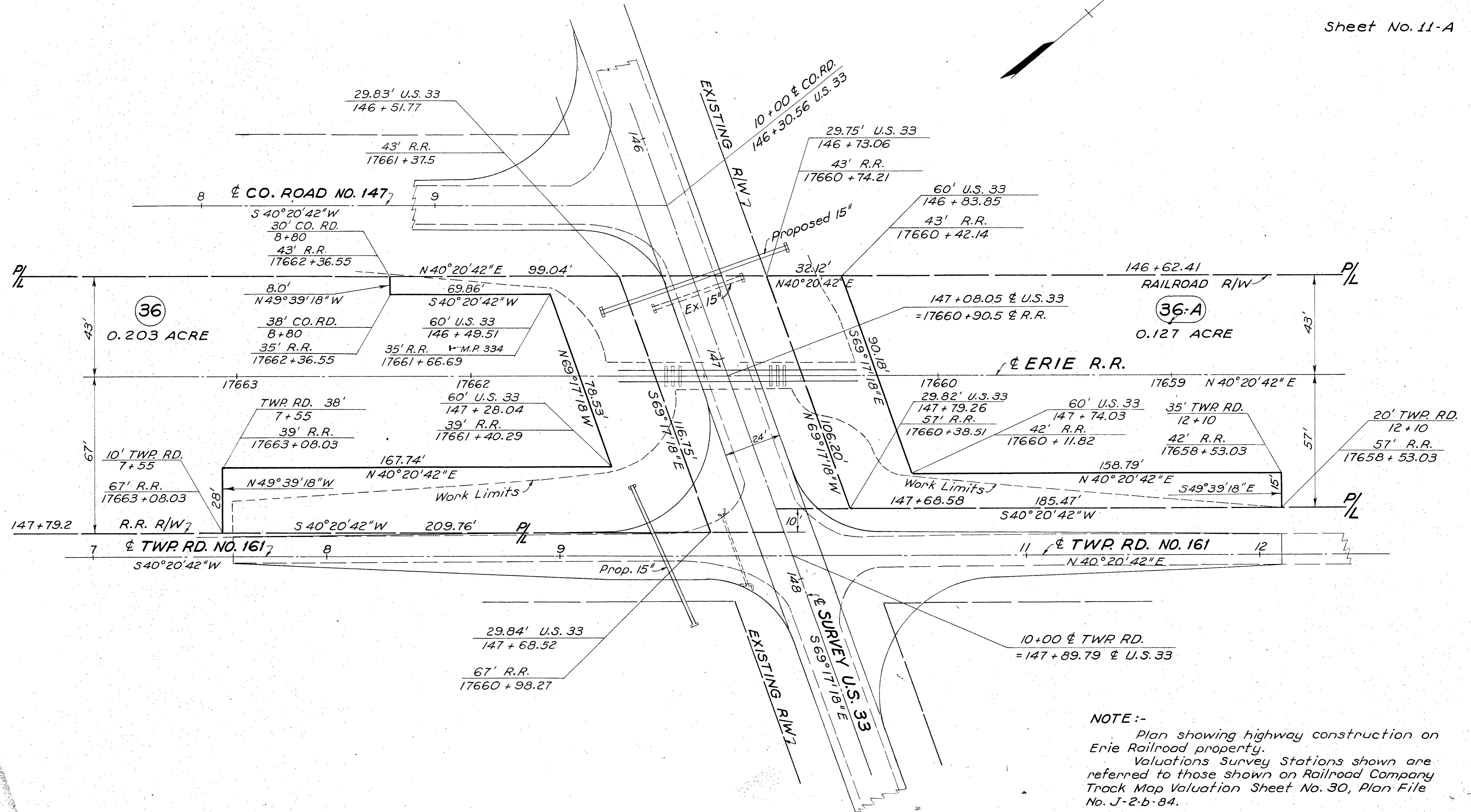
UNI-33-0272 UNI-33-0274 UNI-33-0275

FED. RD. DIVISION	STATE	PROJECT	420
2	OHIO		

LOG - 33 - 31.33
UNI - 33 - (0.00-9.57)

R/W PLAN
SUPPLEMENTAL SHEET

Sheet No. 11-A



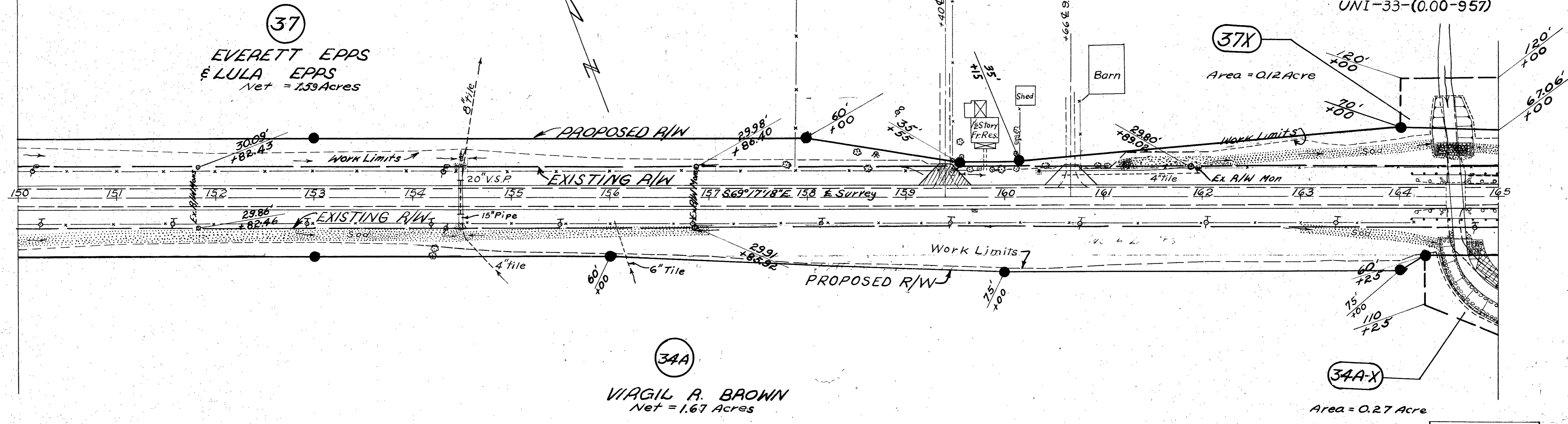
NOTE:-
Plan showing highway construction on Erie Railroad property.
Valuations Survey Stations shown are referred to those shown on Railroad Company Track Map Valuation Sheet No. 30, Plan File No. J-2-b-84.

EXISTING R/W MONUMENT

UNION CO. ALLEN TWP.
K.M.S. No 3151

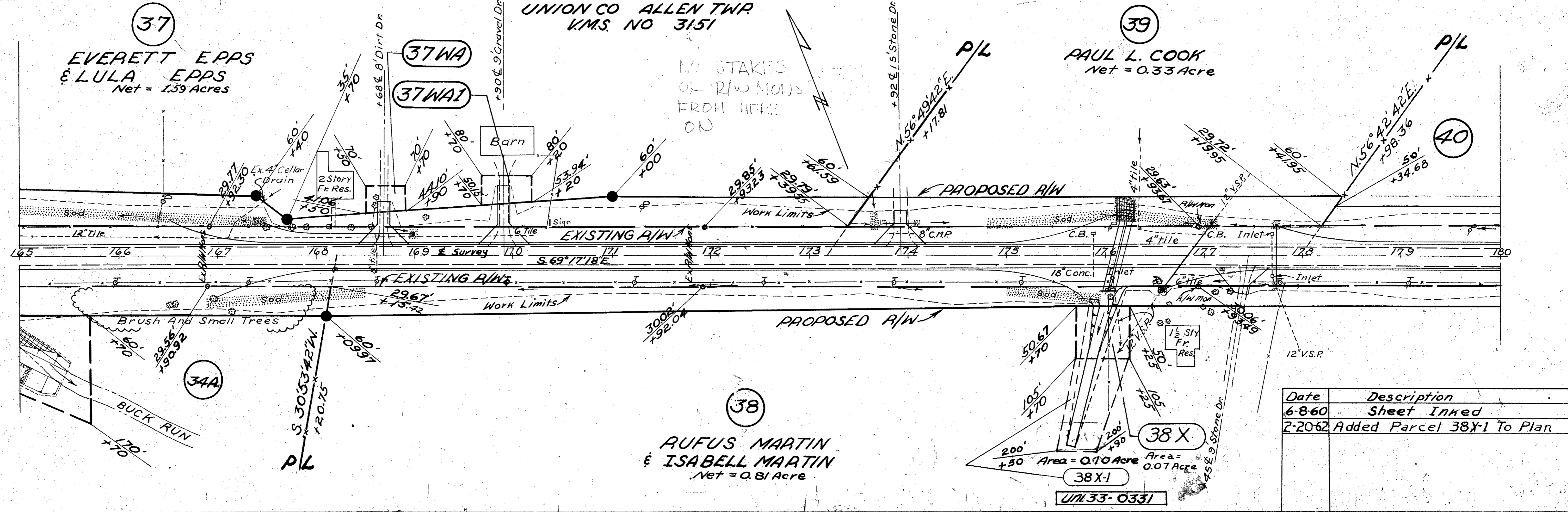
FED. RD. DIVISION	STATE	PROJECT	421
2	OHIO		

LOG-33-31.33
UNI-33-(0.00-957)



UNI-33-0290

UNI-33-0309



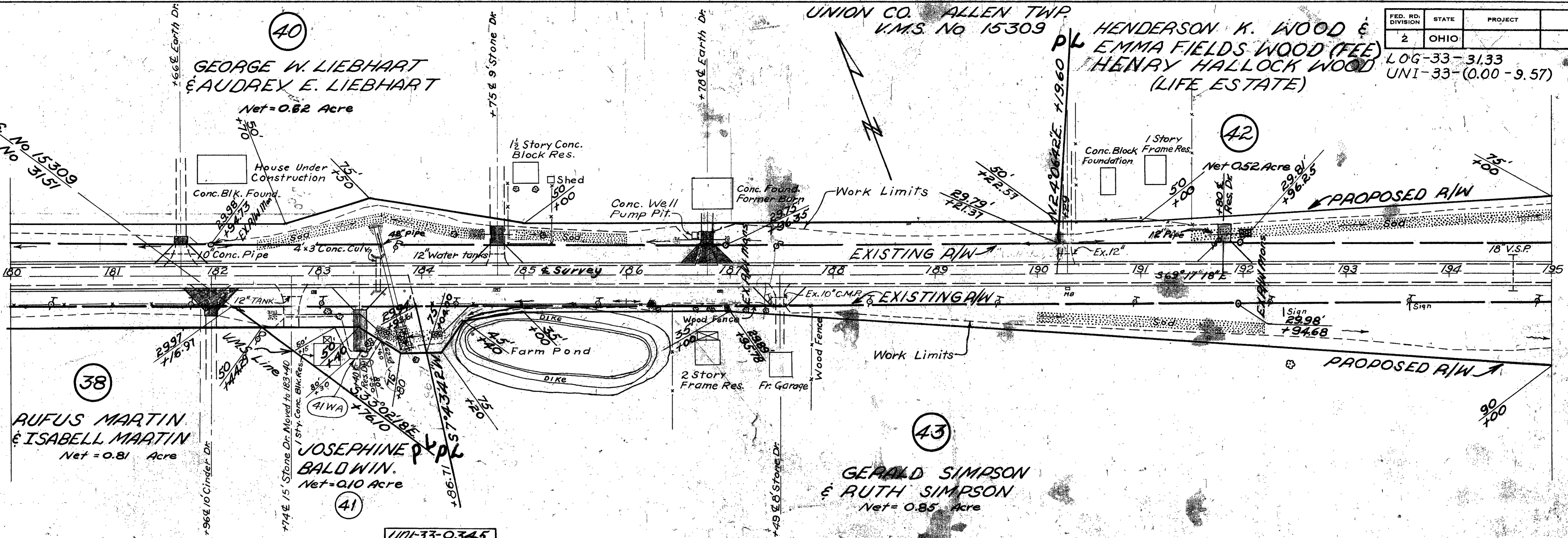
Date	Description
6-8-60	Sheet Inked
2-20-62	Added Parcel 38X-1 To Plan

UNI-33-0331

UNION CO. ALLEN TWP
V.M.S. No 15309

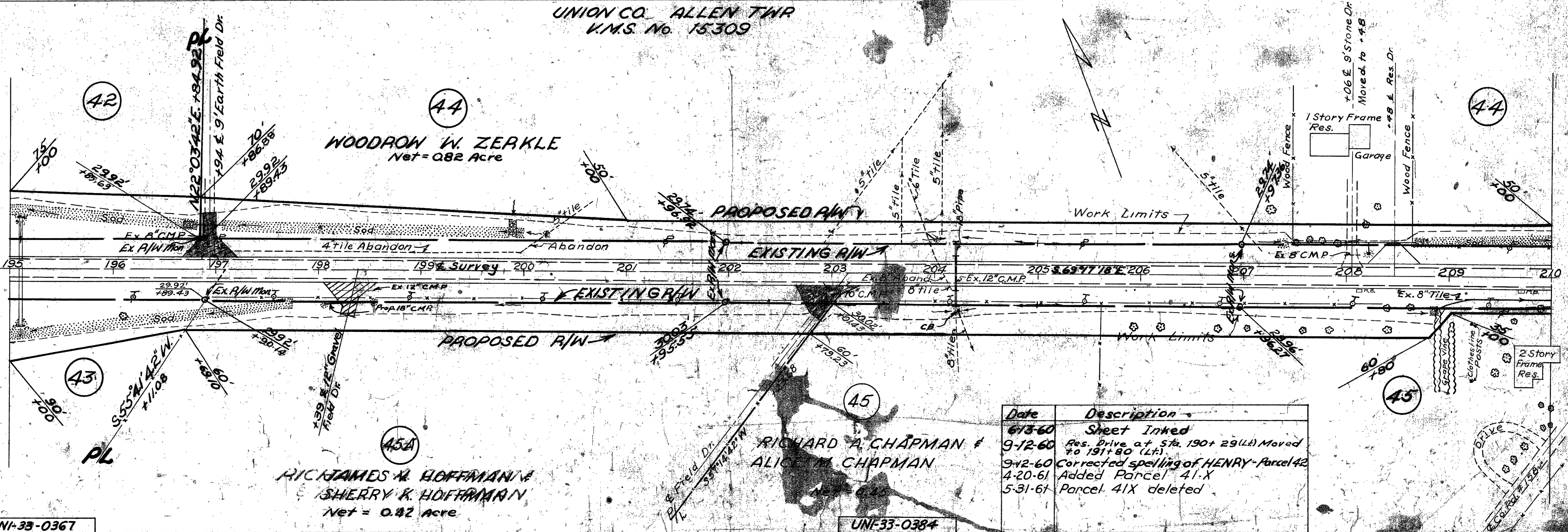
HENDERSON K. WOOD &
EMMA FIELDS WOOD (FEE)
HENRY HALLOCK WOOD
(LIFE ESTATE)

LOG-33-31.33
UNI-33-(0.00-9.57)



UNI-33-0345

UNION CO. ALLEN TWP
V.M.S. No 15309



UNI-33-0367

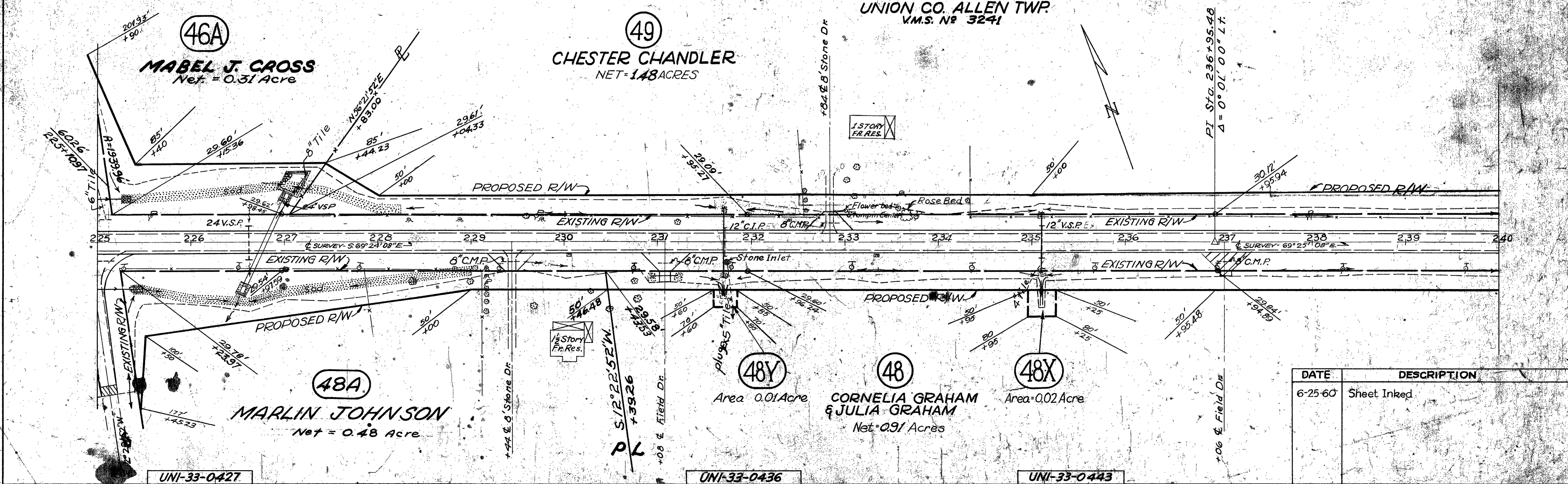
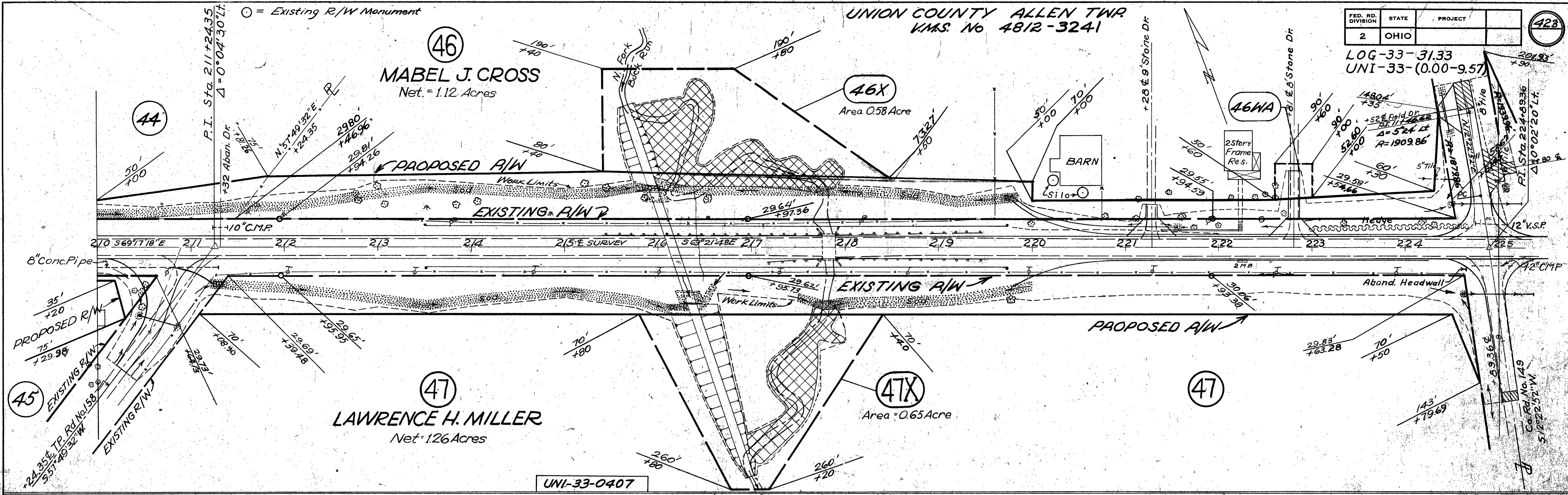
UNI-33-0384

Date	Description
6-13-60	Sheet Inked
9-12-60	Res. Drive at Sta. 190+29(LA) Moved to 191+80 (Lt.)
9-12-60	Corrected spelling of HENRY-Parcel 42
4-20-61	Added Parcel 41-X
5-31-61	Parcel 41X deleted

UNION COUNTY ALLEN TWP.
V.M.S. No 4812-3241

FED. RD. DIVISION	STATE	PROJECT
2	OHIO	

LOG-33-31.33
UNI-33-(0.00-9.57)



DATE	DESCRIPTION
6-25-60	Sheet Inked

UNI-33-0427

UNI-33-0436

UNI-33-0443

EXISTING R/W MONUMENT

UNION CO. - ALLEN TWP
V.M.S. N^{OS}. 3241-4812-3752-3748

WILBUR MARLIN JOHNSON
& WILMA PAULINE JOHNSON
Net = 0.20 Acres

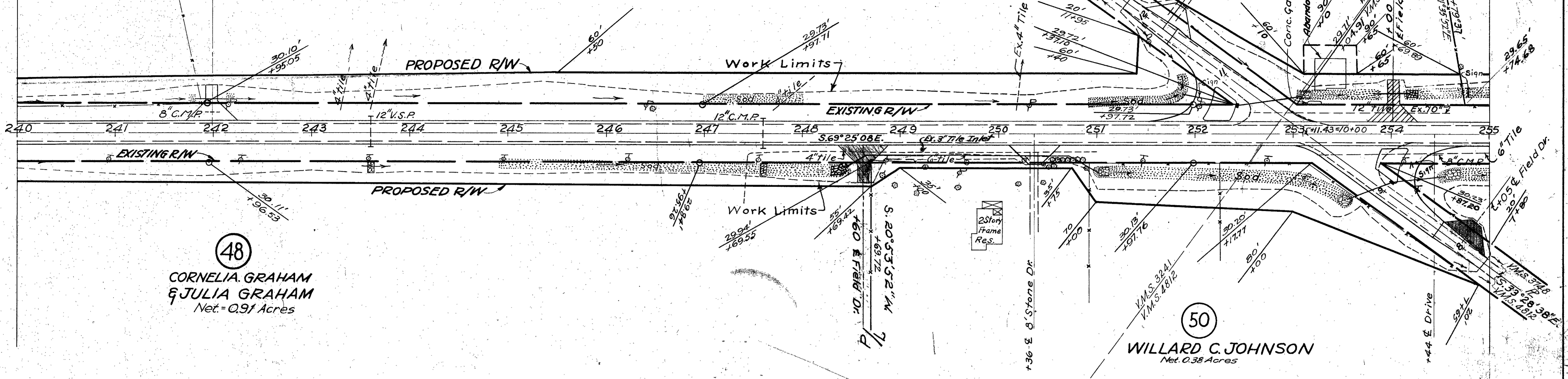
FED. RD. DIVISION	STATE	PROJECT	424
2	OHIO		

LOG-33-31.33
UNI-33-(0.00-9.57)

49
CHESTER H. CHANDLER
Net = 1.48 Acres

51

51WA
52



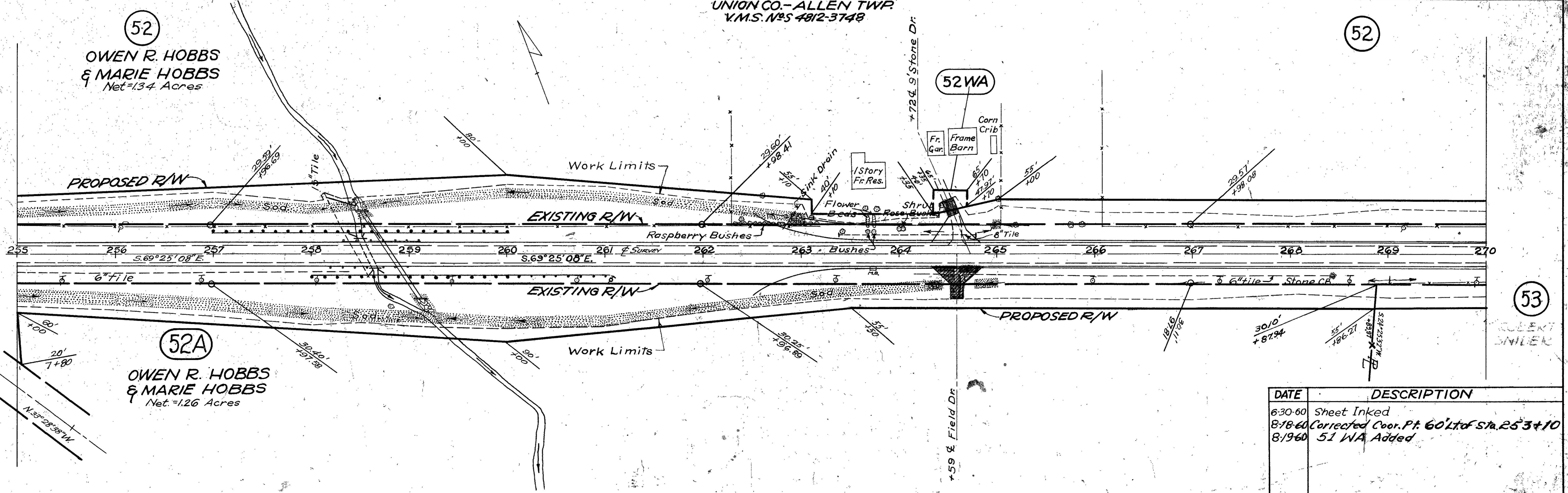
48
CORNELIA GRAHAM
& JULIA GRAHAM
Net = 0.91 Acres

50
WILLARD C. JOHNSON
Net = 0.38 Acres

52
OWEN R. HOBBS
& MARIE HOBBS
Net = 1.34 Acres

52

UNION CO. - ALLEN TWP
V.M.S. N^{OS}. 4812-3748



52A
OWEN R. HOBBS
& MARIE HOBBS
Net = 1.26 Acres

53

DATE	DESCRIPTION
6-30-60	Sheet Inked
8-18-60	Corrected Coord. Pt. 60' to Sta. 253+10
8-19-60	51 WA Added

UNI-33-0488

EXISTING R/W MONUMENT

CHARLES W. BARNES

58

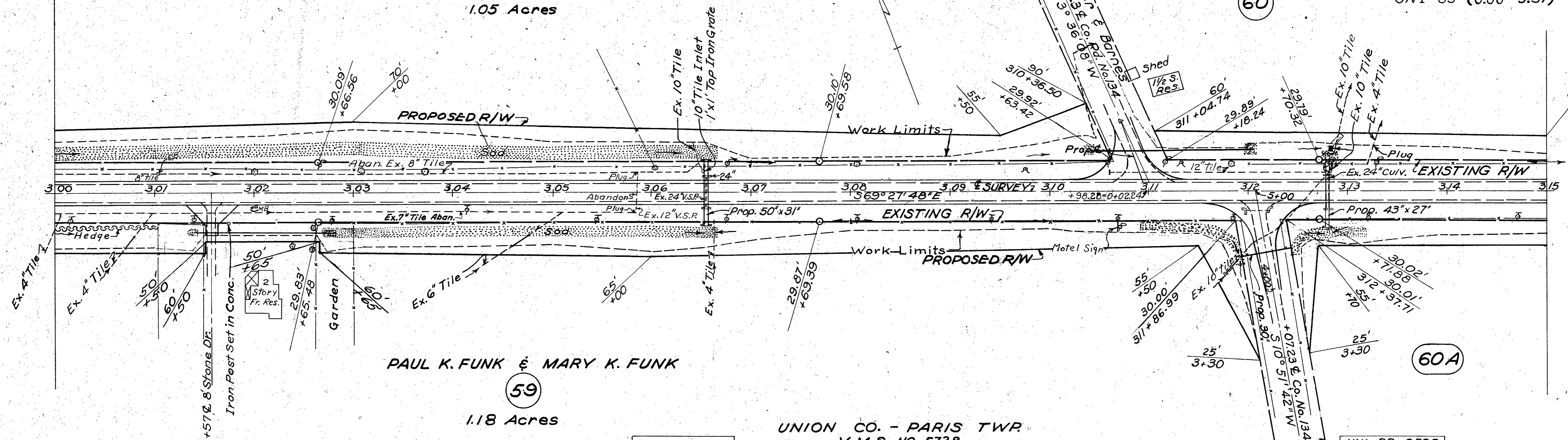
1.05 Acres

FED. RD. DIVISION	STATE	PROJECT
2	OHIO	

426

LOG-33-3133
UNI-33-(0.00-9.57)

60



PAUL K. FUNK & MARY K. FUNK

59

1.18 Acres

UNION CO. - PARIS TWP.
V.M.S. NO. 5728

UNI-33-0578

UNI-33-0590

DATE	DESCRIPTION
7-11-60	Sheet Inked

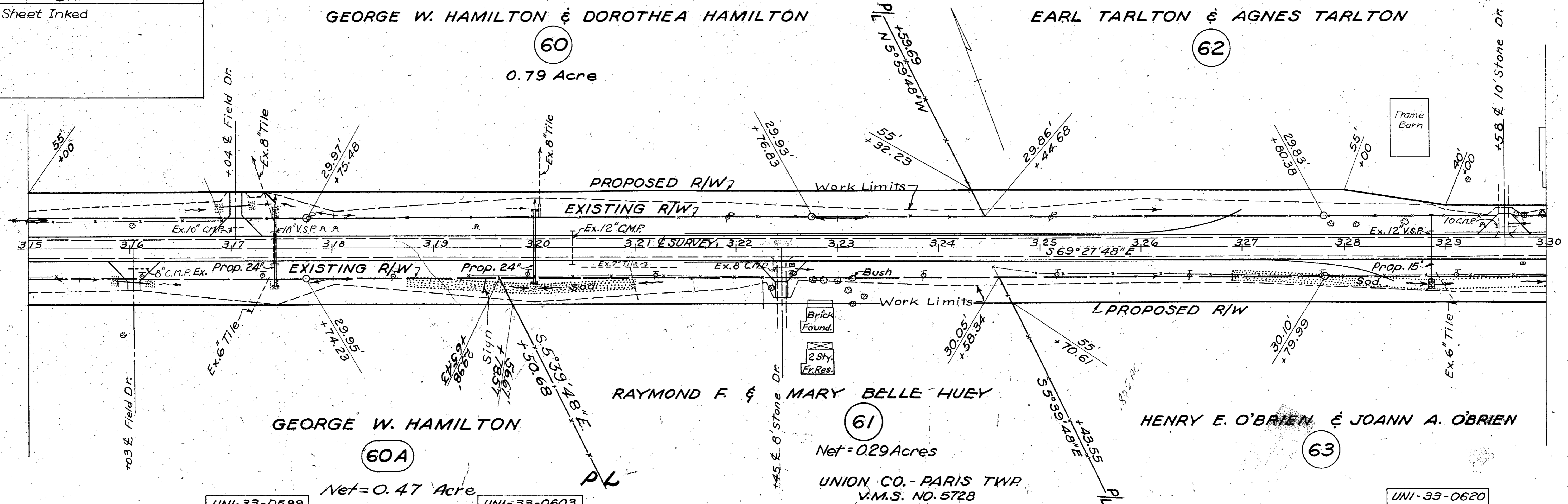
GEORGE W. HAMILTON & DOROTHEA HAMILTON

60

0.79 Acre

EARL TARLTON & AGNES TARLTON

62



GEORGE W. HAMILTON

60A

Net = 0.47 Acre

UNI-33-0599

UNI-33-0603

RAYMOND F. & MARY BELLE HUEY

61

Net = 0.29 Acres

UNION CO. - PARIS TWP.
V.M.S. NO. 5728

HENRY E. O'BRIEN & JOANN A. O'BRIEN

63

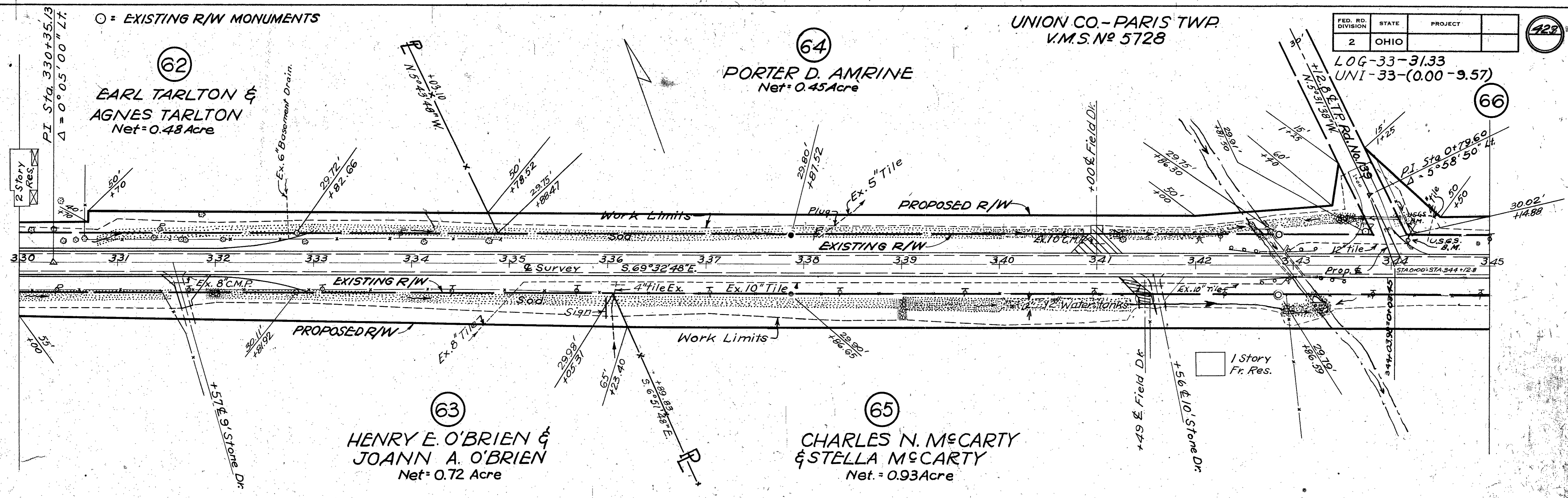
UNI-33-0620

FED. RD. DIVISION	STATE	PROJECT
2	OHIO	

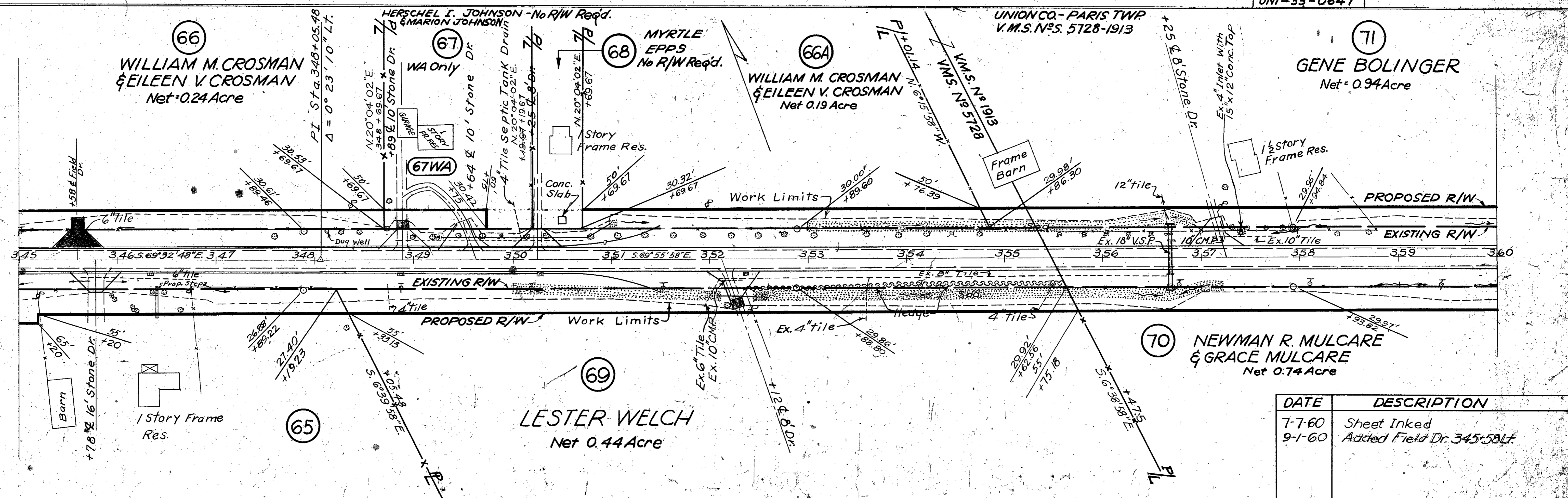
428

LOG-33-31.33
UNI-33-(0.00-9.57)

○ = EXISTING R/W MONUMENTS



UNI-33-0647



DATE	DESCRIPTION
7-7-60	Sheet Inked
9-1-60	Added Field Dr. 345+58.1

UNI-33-0673

EXISTING R/W MONUMENT

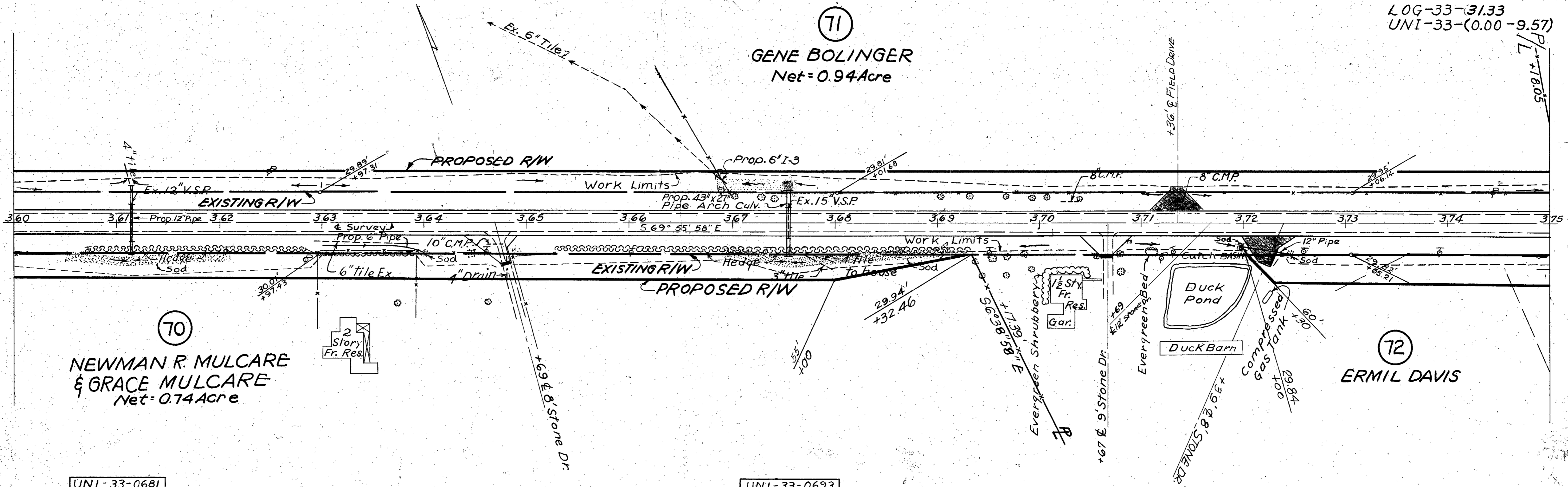
UNION CO. - PARIS TWP.
V.M.S. N° 1913

FED. RD. DIVISION	STATE	PROJECT
2	OHIO	

428

LOG-33-(31.33)
UNI-33-(0.00-9.57)

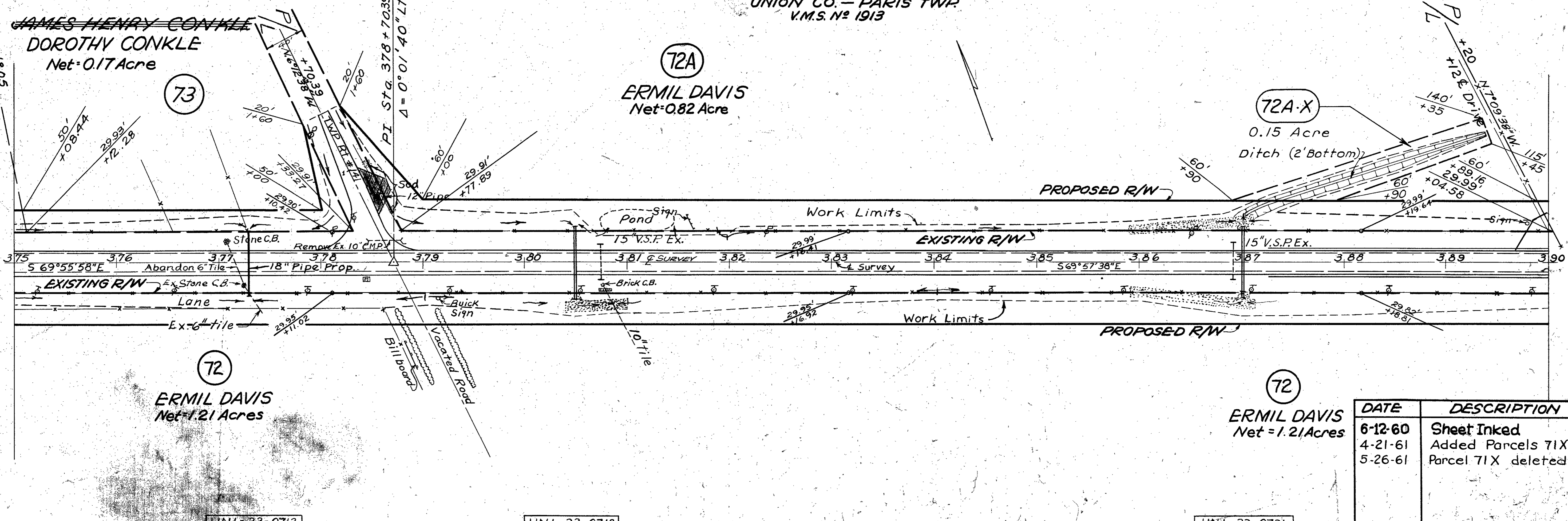
P/L
+18.05



UNI-33-0681

UNI-33-0693

UNION CO. - PARIS TWP.
V.M.S. N° 1913



UNI-33-0712

UNI-33-0718

UNI-33-0731

DATE	DESCRIPTION
6-12-60	Sheet Inked
4-21-61	Added Parcels 71X & 72A-X
5-26-61	Parcel 71X deleted

EXISTING R/W MONUMENT

UNION CO. - PARIS TWP
V.M.S. NO. 1913

DANIEL E. SPEAKMAN &
PHYLLIS B. SPEAKMAN

FED. RD. DIVISION	STATE	PROJECT
2	OHIO	

429

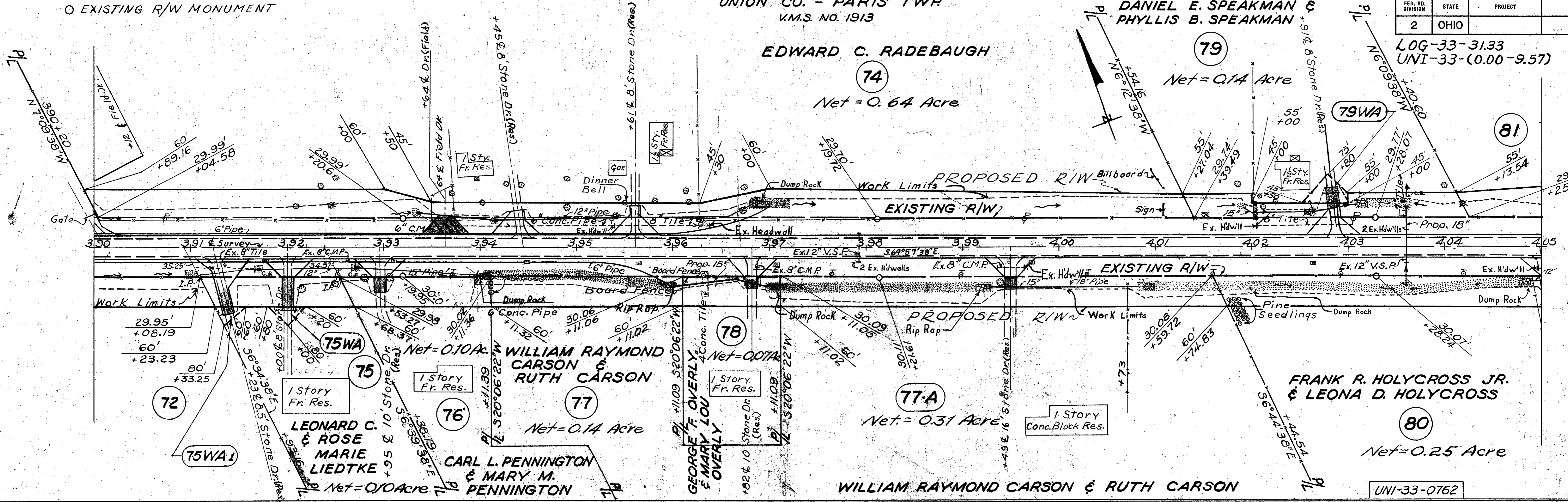
LOG-33-3133
UNI-33-(0.00-9.57)

EDWARD C. RADEBAUGH

74
Net = 0.64 Acre

79
Net = 0.14 Acre

81
55'
+13.54



UNION CO. - PARIS TWP
V.M.S. NO. 1913

LAWRENCE H. MILLER

81
Net = 2.18 Acres

81-X
Area = 0.03 Ac.

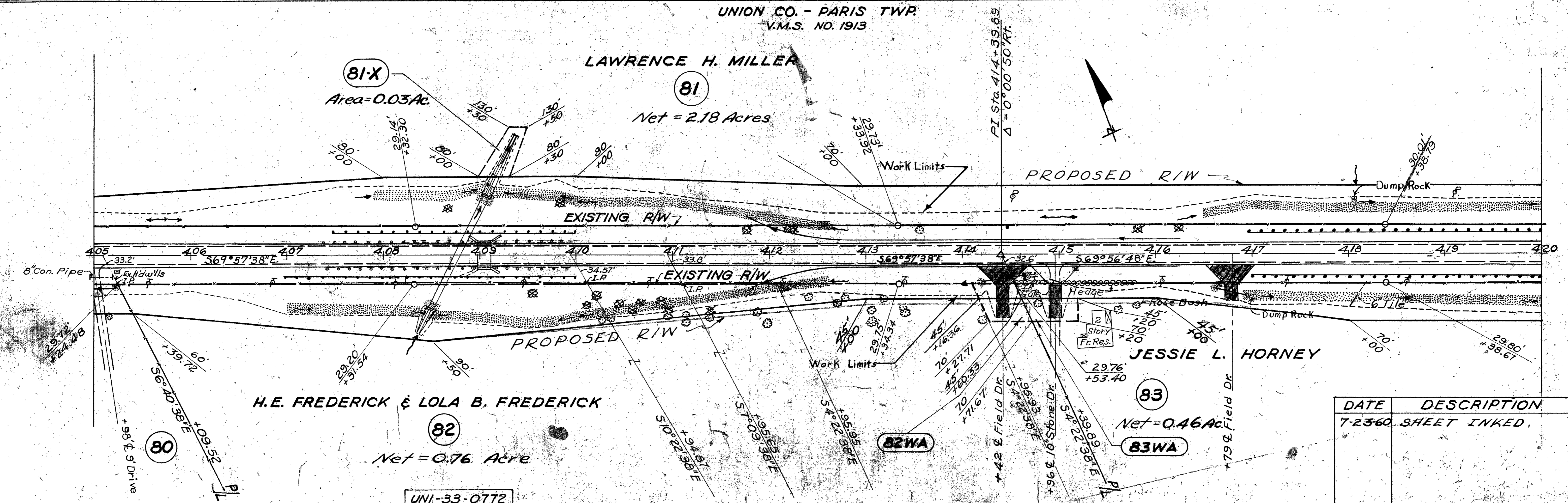
JESSIE L. HORNEY

83
Net = 0.46 Ac.

H.E. FREDERICK & LOLA B. FREDERICK

82
Net = 0.76 Acre

DATE	DESCRIPTION
7-23-60	SHEET INKED



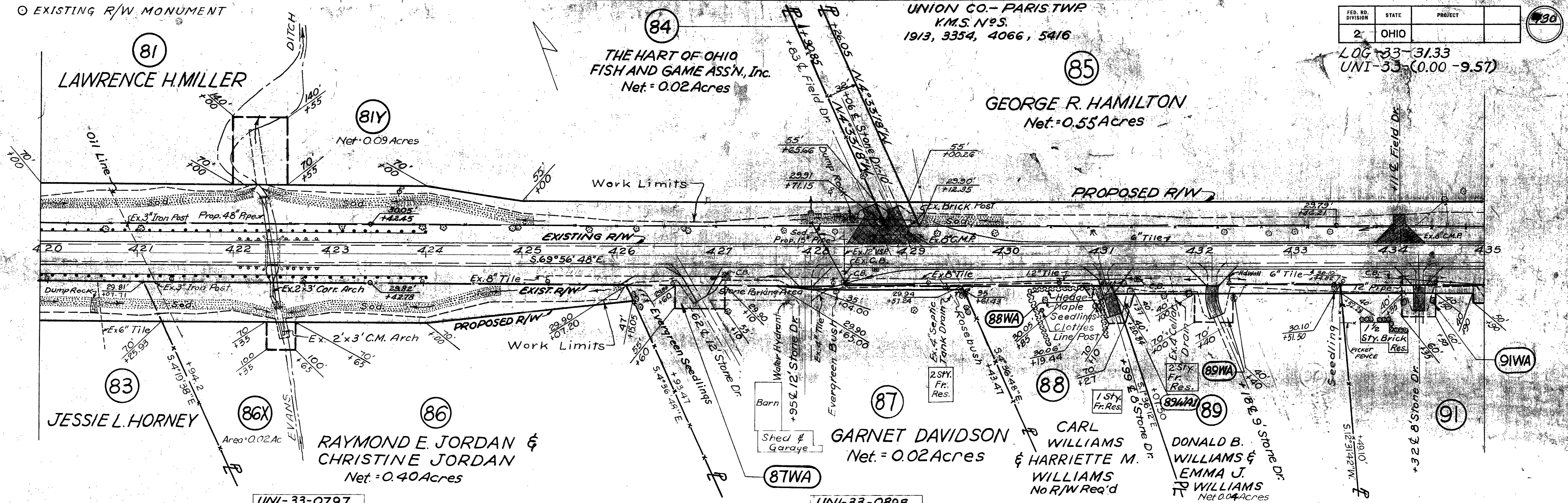
UNI-33-0772

EXISTING R/W MONUMENT

UNION CO. - PARIS TWP
K.M.S. N^oS.
1913, 3354, 4066, 5416

FED. RD. DIVISION	STATE	PROJECT
2	OHIO	

LOG 33-31.33
UNI-33-(0.00-9.57)



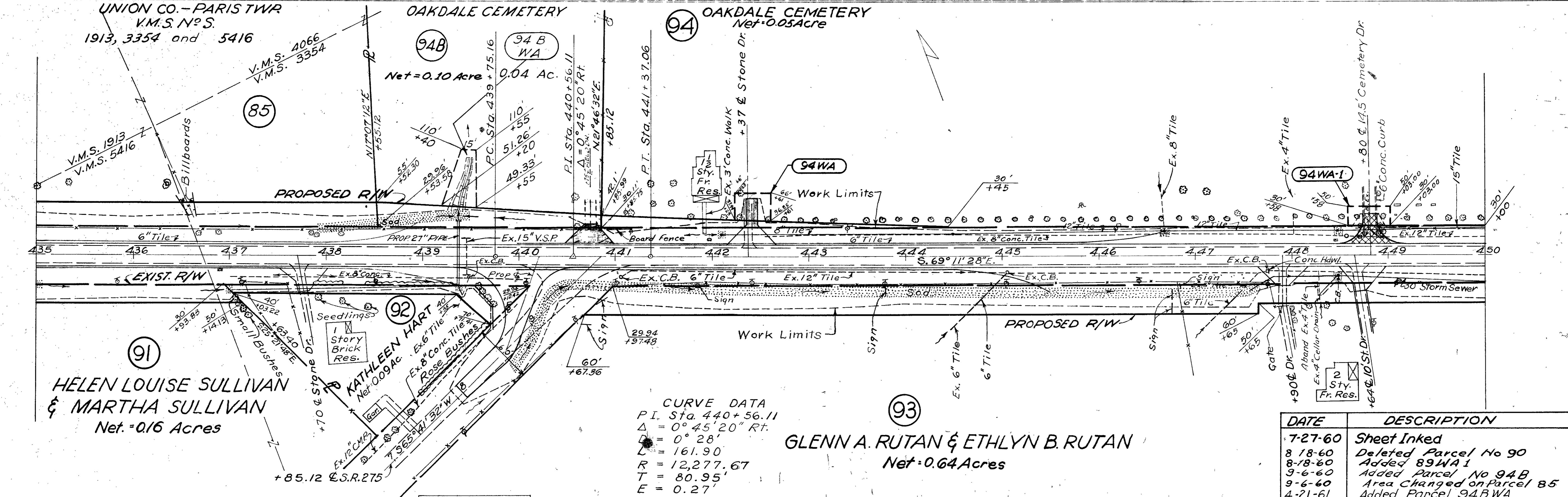
UNI-33-0797

UNI-33-0898

UNION CO. - PARIS TWP
V.M.S. N^oS.
1913, 3354 and 5416

OAKDALE CEMETERY
Net = 0.10 Acre

OAKDALE CEMETERY
Net = 0.05 Acre



CURVE DATA
 P.I. Sta. 440+56.11
 $\Delta = 0^{\circ}45'20''$ Rt.
 $D = 0^{\circ}28'$
 $L = 161.90$
 $R = 12,277.67$
 $T = 80.95'$
 $E = 0.27'$

DATE	DESCRIPTION
7-27-60	Sheet Inked
8-18-60	Deleted Parcel No 90
8-18-60	Added 89WA 1
9-6-60	Added Parcel No 94B
9-6-60	Area Changed on Parcel 85
4-21-61	Added Parcel 94BWA

UNI-33-0829

LOG - 33 - 31.33
UNI - 33 - (0.00-9.57)

LOCATION PLAN

MARYSVILLE - BELLEFONTAINE ROAD

U.S. ROUTE 33 SEC'S. 31.33 (0.00-9.57)

LOGAN & UNION COUNTIES

PERRY, ZANE, ALLEN & PARIS TOWNSHIPS

V.M.S. NO'S. 3154, 3155, 4811, 545, 3160, 4933, 4606, 158,
12308, 3151, 15309, 4812, 3241, 3748, 5728, 1913, 5416 & 3354

SIGNED E.L. Shelley
DATE 8-1-60 DIVISION DEPUTY DIRECTOR
REGISTERED ENGINEER NO. 2877

NOTE:
All easements on U.S. 33 in Union County were acquired as Section 0.00

§ SURVEY CURVE DATA
P.I. 624+39.47
Δ = 6°26' Rt.
D = 1°00'
R = 5729.58
T = 322.01'
L = 643.33'
E = 9.04'

§ SURVEY CURVE DATA
P.I. 662+53.20 Back = 662+53.17 Ahd.
Δ = 2°56' Lt.
D = 0°00'
R = 2864.79'
T = 73.35'
L = 146.67'
E = 0.84'

§ SURVEY CURVE DATA
P.I. 42+88.13
Δ = 5°19'50" Lt.
D = 0°28'
R = 12,277.67'
T = 571.54'
L = 1142.26'
E = 13.30'

EXISTING CURVE DATA
P.I. 78+01.36
Δ = 5°01' Rt.
D = 2°
T = 125.21'
R = 2,864.79'

EXISTING CURVE DATA
P.I. 107+82.19
Δ = 7°16'30" Rt.
D = 2°
T = 182.12'
R = 2,864.79'

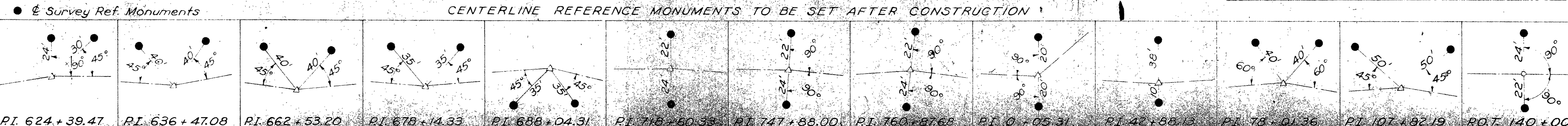
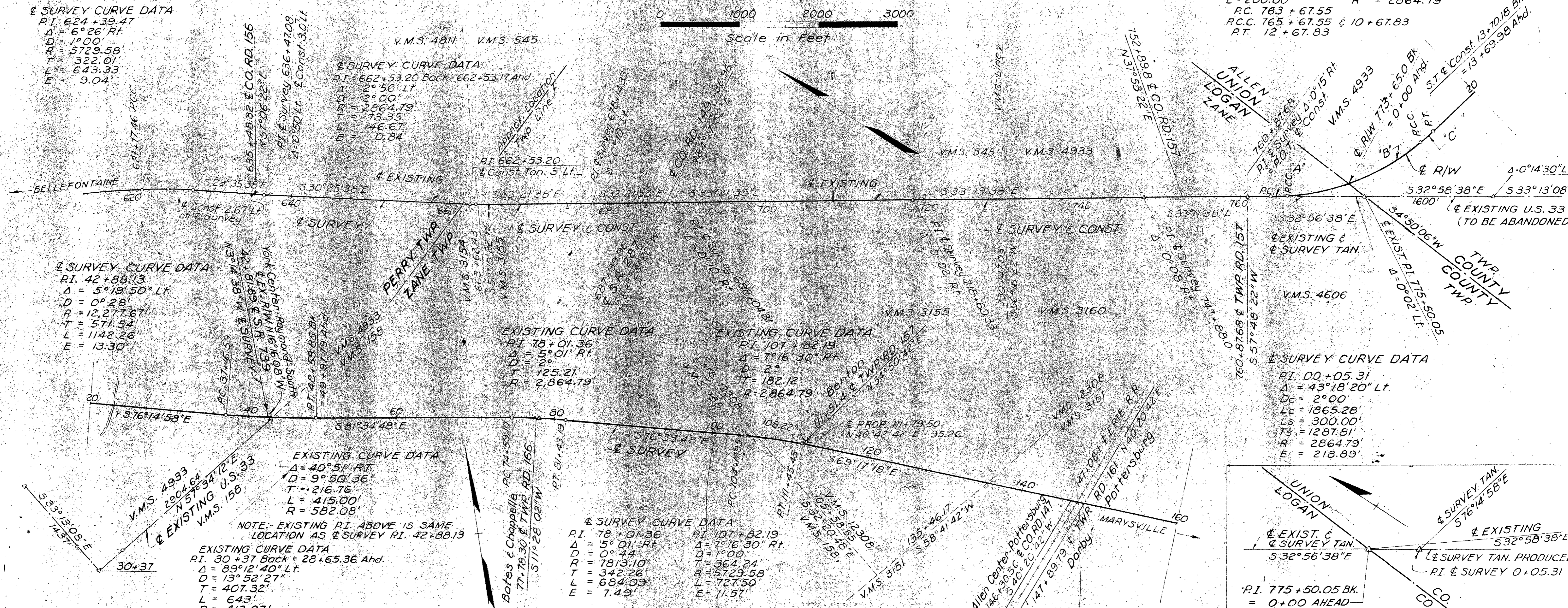
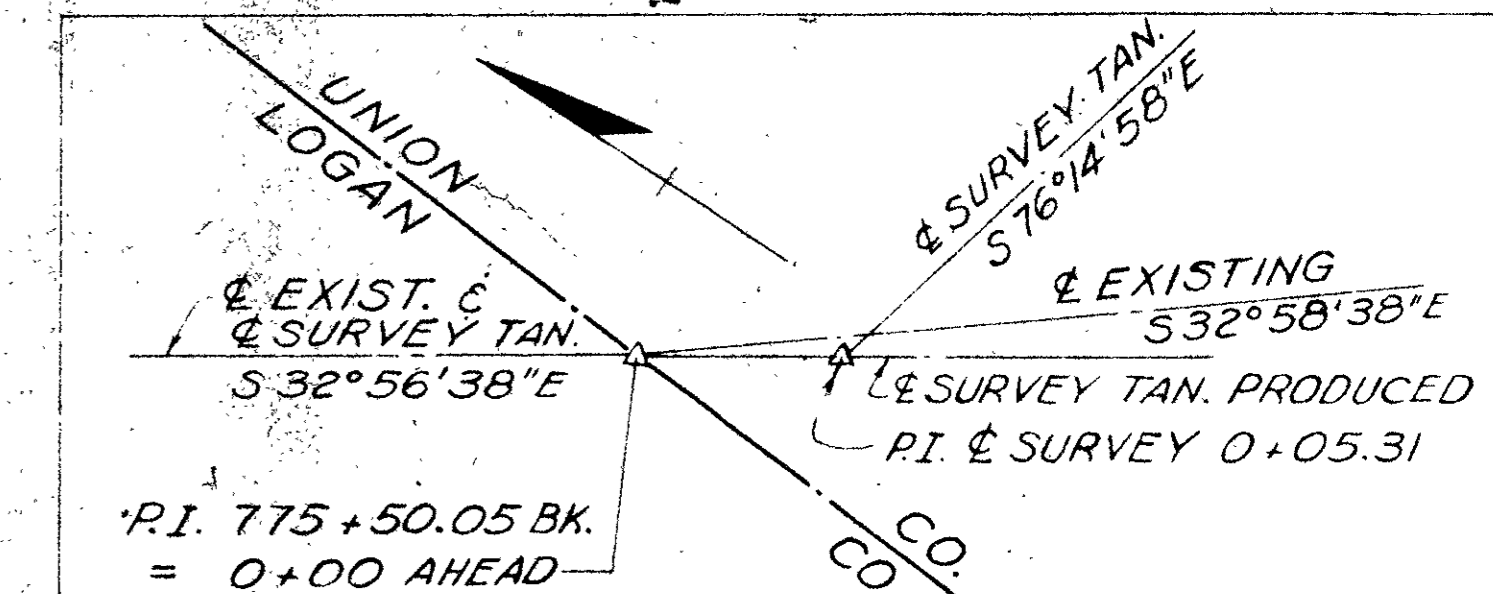
EXISTING CURVE DATA
Δ = 40°51' Rt.
D = 9°50'36"
T = 216.76'
L = 415.00'
R = 582.08'

EXISTING CURVE DATA
P.I. 30+37 Back = 28+65.36 Ahd.
Δ = 89°12'40" Lt.
D = 13°52'27"
T = 407.32'
L = 643.33'
R = 412.97'

§ SURVEY CURVE DATA
P.I. 78+01.36
Δ = 5°01' Rt.
D = 0°44'
R = 7813.10'
T = 342.26'
L = 684.09'
E = 7.49'

§ SURVEY CURVE DATA
P.I. 107+82.19
Δ = 7°16'30" Rt.
D = 1°00'
T = 364.24'
R = 5729.58'
L = 727.50'
E = 11.57'

§ SURVEY CURVE DATA
P.I. 00+05.31
Δ = 43°18'20" Lt.
Dc = 2°00'
Lc = 1865.28'
Ls = 300.00'
Ts = 1287.81'
R = 2864.79'
E = 218.89'



110 RD	STATE	PROJECT	408
2	OHIO		

LOG - 33 - 31.33
UNI - 33 - (0.00 - 9.57)

SIGNED *E.L. Shiley*
DATE 8-1-60 DIVISION DEPUTY DIRECTOR
REGISTERED ENGINEER NO. 2877

LOCATION PLAN

MARYSVILLE - BELLEFONTAINE ROAD

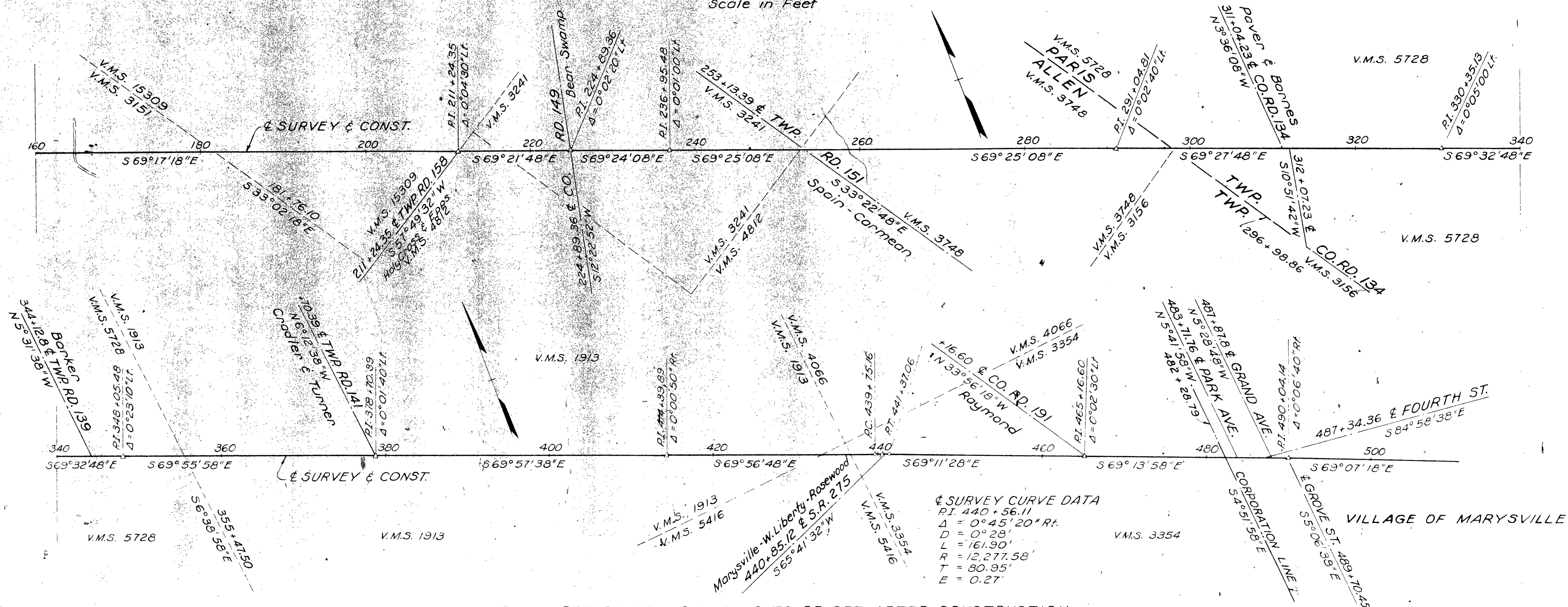

U.S. ROUTE 33 SEC'S. 31.33 (0.00 - 9.57)

LOGAN & UNION COUNTIES

PERRY, ZANE, ALLEN & PARIS TOWNSHIPS

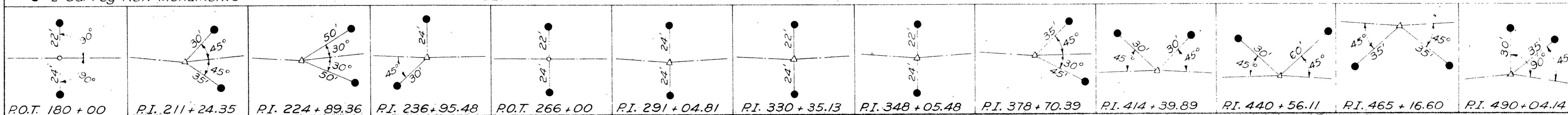
V.M.S. NO'S. 3154, 3155, 4811, 545, 3160, 4933, 4606, 158,
12308, 3151, 15309, 4812, 3241, 3748, 5728, 1913, 5416 & 3354

NOTE:
All easements on U.S. 33 in Union County were acquired as Section 0.00

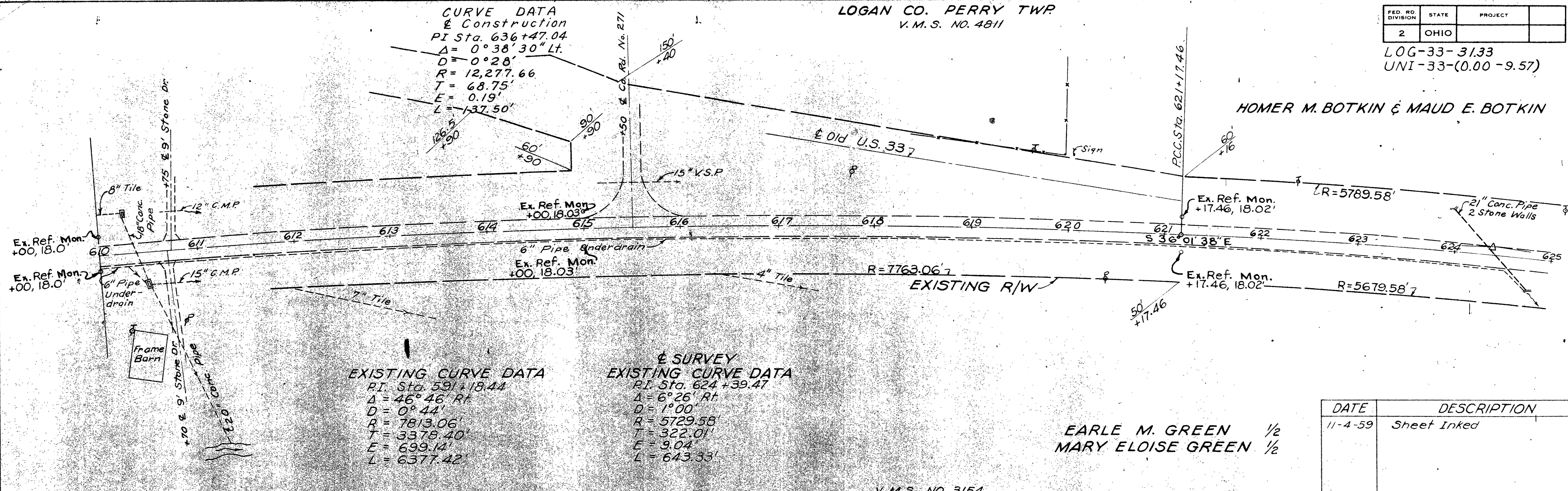


● & Survey Ref. Monuments

CENTERLINE REFERENCE MONUMENTS TO BE SET AFTER CONSTRUCTION



HOMER M. BOTKIN & MAUD E. BOTKIN



EARLE M. GREEN 1/2
MARY ELOISE GREEN 1/2

DATE	DESCRIPTION
11-4-59	Sheet Inked

V.M.S. NO. 3154

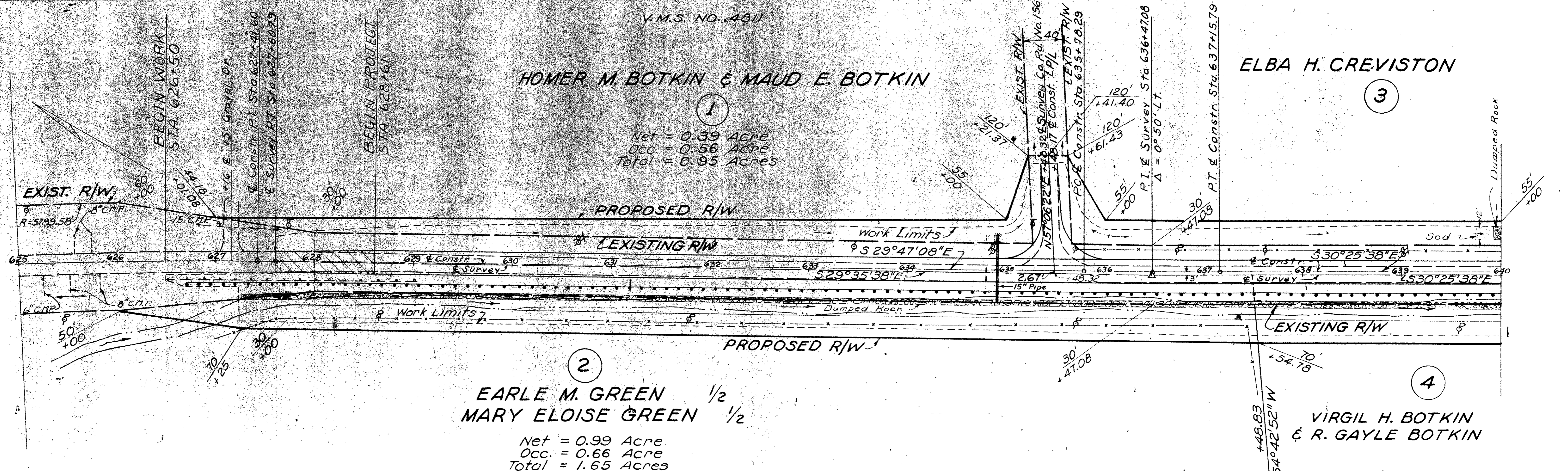
V.M.S. NO. 4811

HOMER M. BOTKIN & MAUD E. BOTKIN

Net = 0.39 Acre
Occ. = 0.56 Acre
Total = 0.95 Acres

ELBA H. CREVISTON

3



EARLE M. GREEN 1/2
MARY ELOISE GREEN 1/2

Net = 0.99 Acre
Occ. = 0.66 Acre
Total = 1.65 Acres

VIRGIL H. BOTKIN & R. GAYLE BOTKIN

4

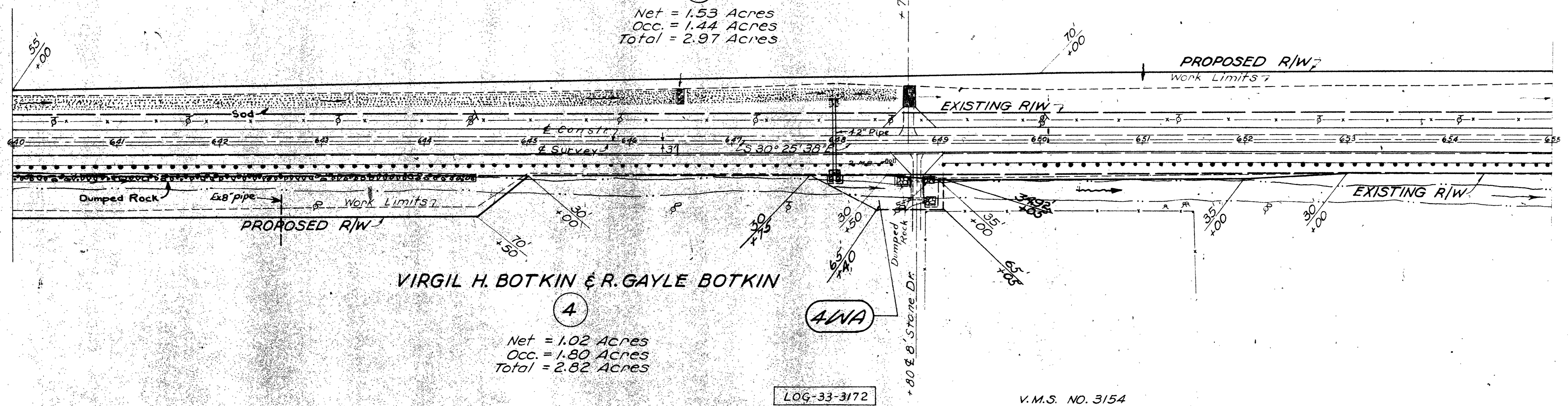
FED. RD. DIVISION	STATE	PROJECT
2	OHIO	

LOG-33-3133
UNI-33-(0.00-9.57)

ELBA H. CREVISTON

3

Net = 1.53 Acres
Occ. = 1.44 Acres
Total = 2.97 Acres



VIRGIL H. BOTKIN & R. GAYLE BOTKIN

4

Net = 1.02 Acres
Occ. = 1.80 Acres
Total = 2.82 Acres

LOG-33-3172

V.M.S. NO. 3154

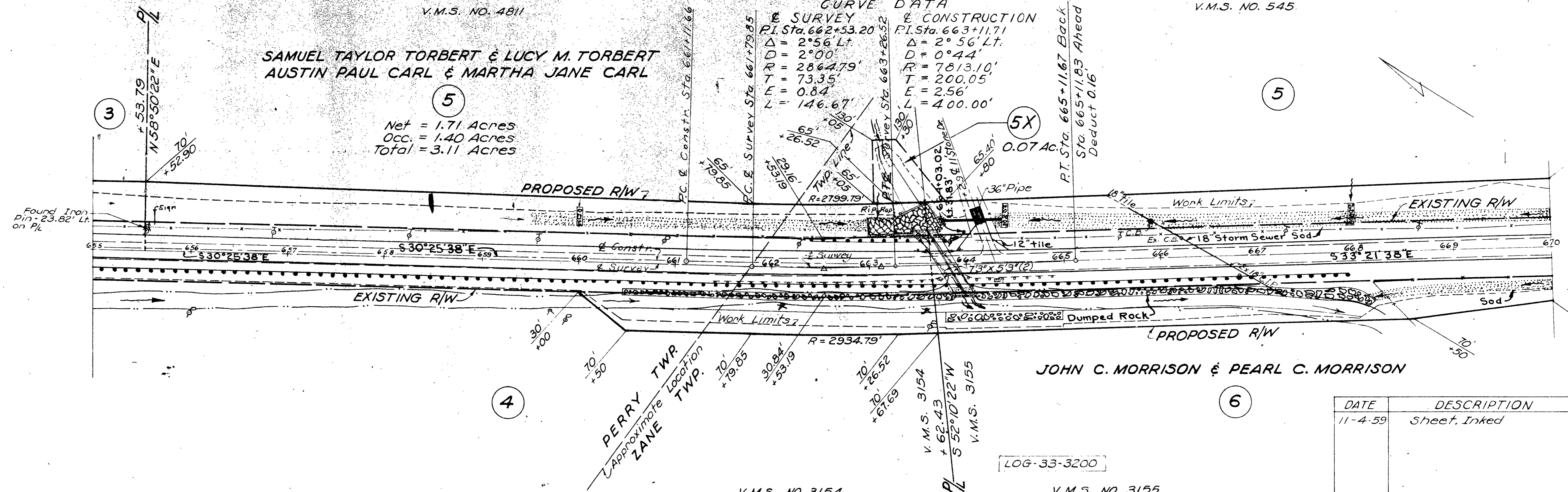
SAMUEL TAYLOR TORBERT & LUCY M. TORBERT
AUSTIN PAUL CARL & MARTHA JANE CARL

5

Net = 1.71 Acres
Occ. = 1.40 Acres
Total = 3.11 Acres

CURVE DATA

BY SURVEY	BY CONSTRUCTION
PI Sta. 662+53.20	PI Sta. 663+11.71
$\Delta = 2^{\circ}56' Lt.$	$\Delta = 2^{\circ}56' Lt.$
$D = 2^{\circ}00'$	$D = 0^{\circ}44'$
$R = 2864.79'$	$R = 7813.10'$
$T = 73.35'$	$T = 200.05'$
$E = 0.84'$	$E = 2.56'$
$L = 146.67'$	$L = 400.00'$



JOHN C. MORRISON & PEARL C. MORRISON

6

DATE	DESCRIPTION
11-4-59	Sheet, Inked

LOG-33-3200

V.M.S. NO. 3155

V.M.S. NO. 3154

FED. NO. DIVISION	STATE	PROJECT	411
2	OHIO		

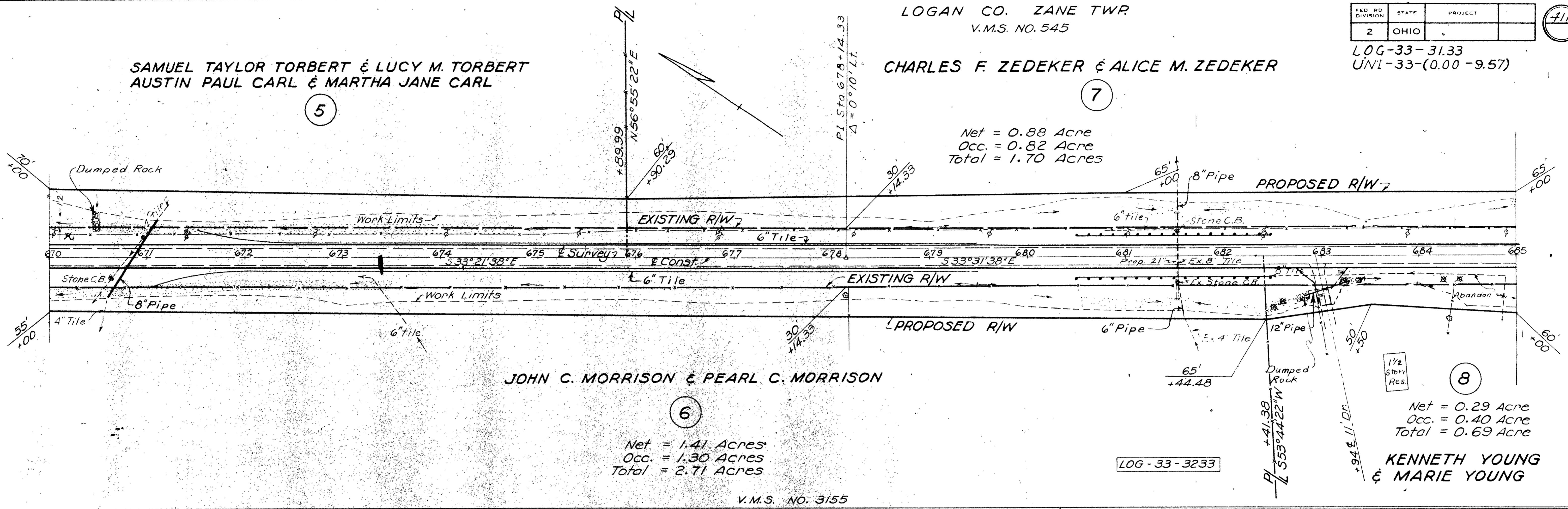
LOG-33-31.33
UNI-33-(0.00-9.57)

SAMUEL TAYLOR TORBERT & LUCY M. TORBERT
AUSTIN PAUL CARL & MARTHA JANE CARL

CHARLES F. ZEDEKER & ALICE M. ZEDEKER

7

Net = 0.88 Acre
Occ. = 0.82 Acre
Total = 1.70 Acres



JOHN C. MORRISON & PEARL C. MORRISON

Net = 1.41 Acres
Occ. = 1.30 Acres
Total = 2.71 Acres

LOG-33-3233

Net = 0.29 Acre
Occ. = 0.40 Acre
Total = 0.69 Acre

KENNETH YOUNG & MARIE YOUNG

V.M.S. NO. 3155

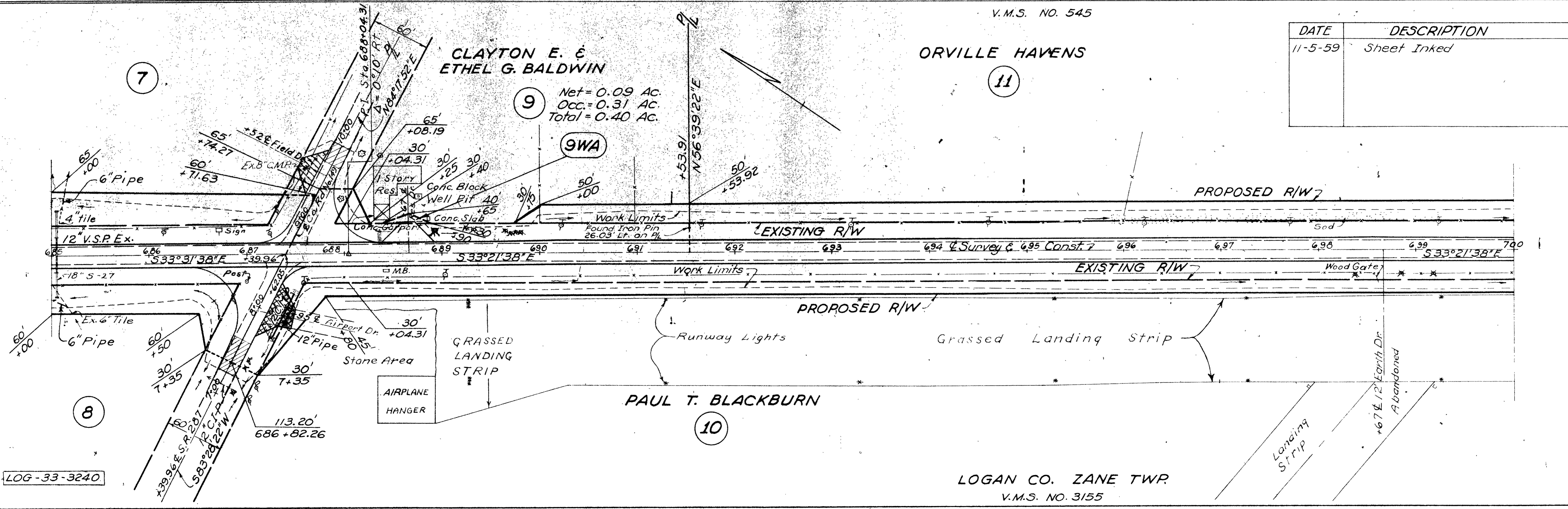
V.M.S. NO. 545

CLAYTON E. & ETHEL G. BALDWIN

ORVILLE HAVENS

DATE	DESCRIPTION
11-5-59	Sheet Inked

Net = 0.09 Ac.
Occ. = 0.31 Ac.
Total = 0.40 Ac.



PAUL T. BLACKBURN

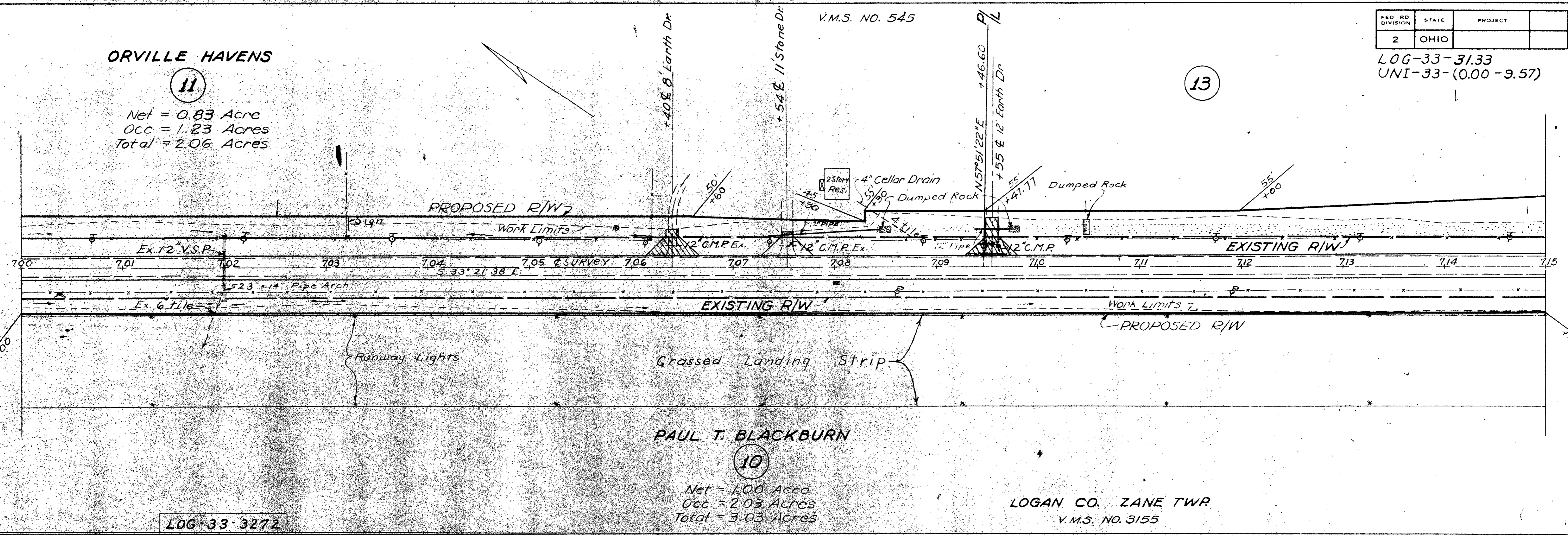
LOGAN CO. ZANE TWP
V.M.S. NO. 3155

LOG-33-3240

ORVILLE HAVENS

11
Net = 0.83 Acre
Occ = 1.23 Acres
Total = 2.06 Acres

13



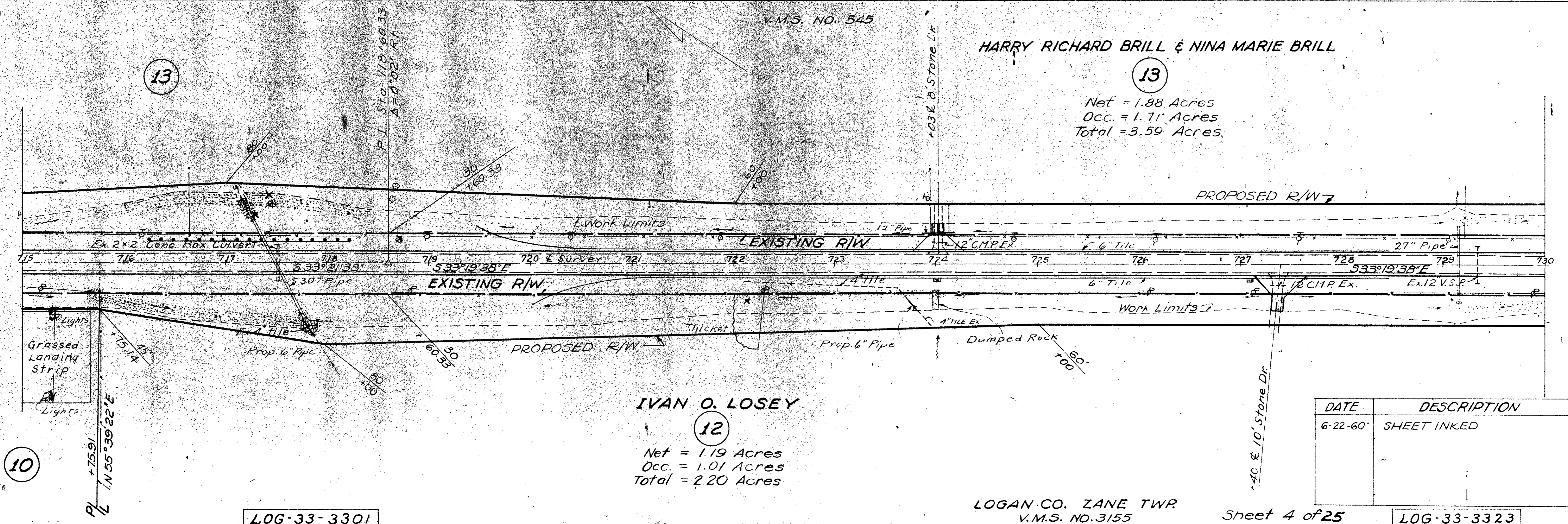
PAUL T. BLACKBURN

10
Net = 1.00 Acre
Occ = 2.03 Acres
Total = 3.03 Acres

LOGAN CO. ZANE TWR
V.M.S. NO. 3155

HARRY RICHARD BRILL & NINA MARIE BRILL

13
Net = 1.88 Acres
Occ = 1.71 Acres
Total = 3.59 Acres



IVAN O. LOSEY

12
Net = 1.19 Acres
Occ = 1.01 Acres
Total = 2.20 Acres

LOGAN CO. ZANE TWR
V.M.S. NO. 3155

DATE	DESCRIPTION
6-22-60	SHEET INKED

HARRY RICHARD BRILL
& NINA MARIE BRILL

PERRY STOKES

DAISY D. ASPINALL (ADMINISTRATRIX)

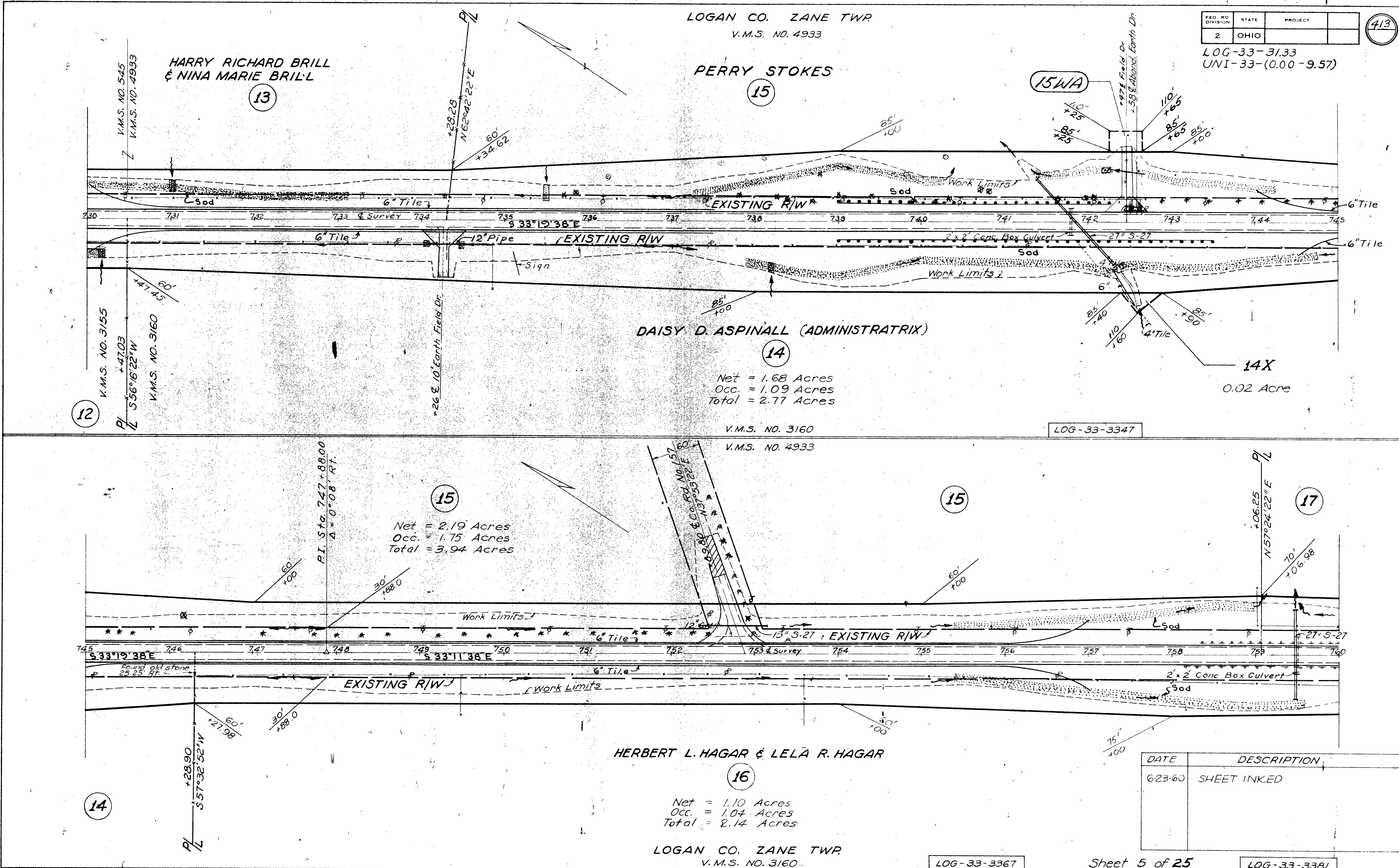
HERBERT L. HAGAR & LELA R. HAGAR

Net = 1.68 Acres
Occ. = 1.09 Acres
Total = 2.77 Acres

Net = 2.19 Acres
Occ. = 1.75 Acres
Total = 3.94 Acres

Net = 1.10 Acres
Occ. = 1.04 Acres
Total = 2.14 Acres

DATE	DESCRIPTION
6-23-60	SHEET INKED



LOG-33-31.33
UNI-33-(0.00-9.57)

LOGAN CO. ZANE TWP.
V.M.S. NO. 4933 & 4606

RALPH E. HARDMAN &
BEATRICE E. HARDMAN

¢ R/W
CURVE DATA
Δ = 3° 00'
R = 38.19.99
T = 100.03'
L = 200.00'

NET = 0.94 ACRE
OCC. = 0.68 ACRE
TOTAL = 1.62 ACRES

NOTE -
Simple curves substituted for transition
for purposes of Right of Way descriptions only.
All coordinates shown within limits of simple
curves are at right angles to those curves.

V.M.S. No. 4933
V.M.S. No. 4606

¢ Constr. Tanq. = S 33° 11' 38" E.
¢ Ex. US 33 = ¢ Survey Tanq. = S 32° 56' 38" E

JOHN C. TEHAN & MARGARET TEHAN

Net 0.47 Acre
Occ. 1.03 Acres
Total 1.50 Acres

UNION CO. ALLEN TWP.
V.M.S. Nos 4933 4606

RONALD I. ROBINSON
& DONNA M. ROBINSON

Net 1.41 Acres
Occ. 0.30 Acre
Total 1.71 Acres

WILLIAM C. DIENSTBERGER

Net 763 Acres
Occ. 0.19 Acre
Total 782 Acres

CURVE DATA
¢ SURVEY
PI Sta. 00+05.31
Δ = 43° 18' 20" Lt.
Dc = 2°
Lc = 1865.28'
Ls = 300.00'
Ts = 1287.81'
R = 2864.79'
E = 218.89'

¢ CONSTRUCTION
PI Sta. 00+20.32
Δ = 43° 03' 20" Lt.
Dc = 2°
Lc = 1852.78'
Ls = 300.00'
Ts = 1280.58'
R = 2864.79'
E = 216.23'

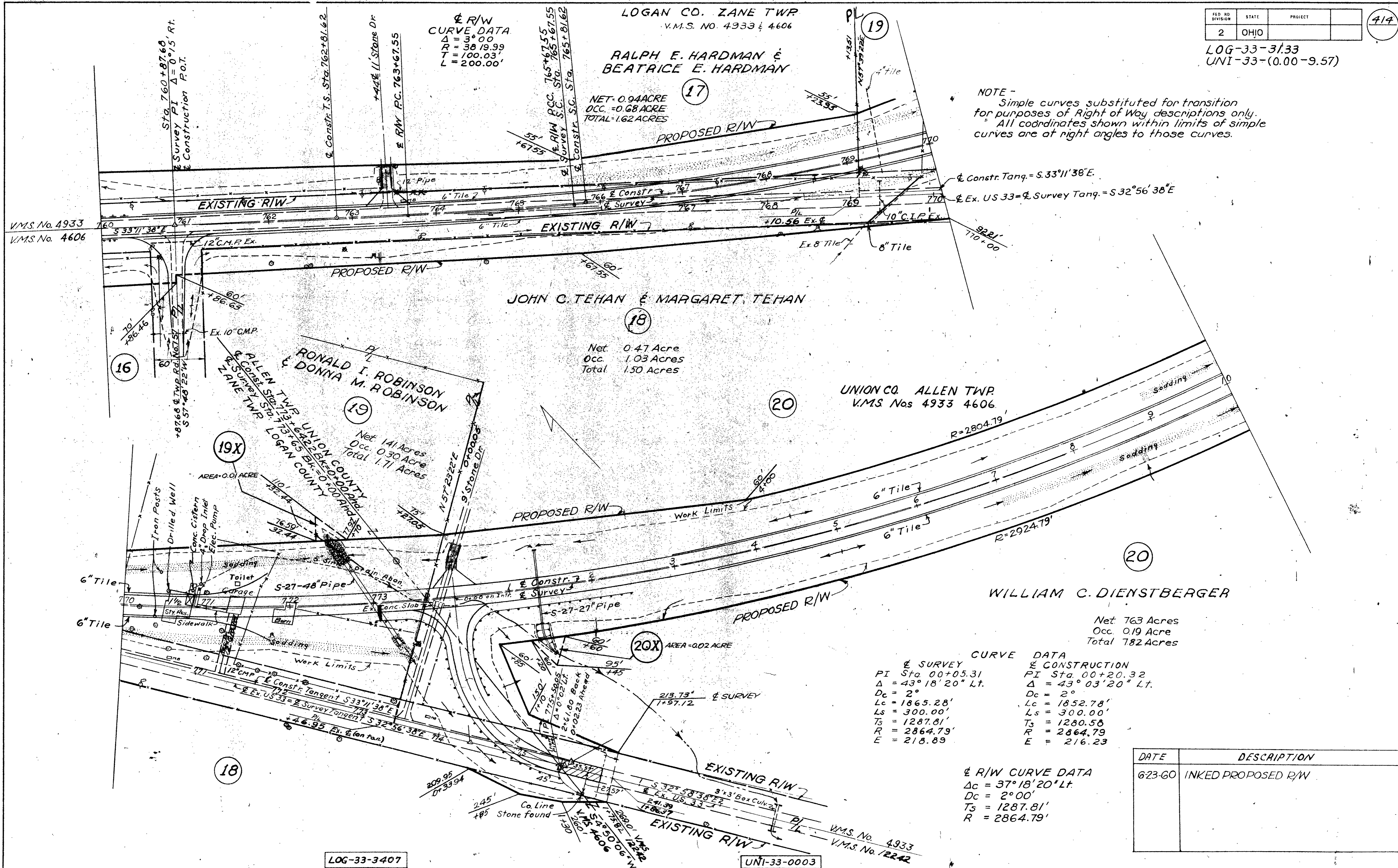
¢ R/W CURVE DATA
Δc = 37° 18' 20" Lt.
Dc = 2° 00'
Ts = 1287.81'
R = 2864.79'

DATE	DESCRIPTION
6-23-60	INKED PROPOSED R/W

LOG-33-3407

UNI-33-0003

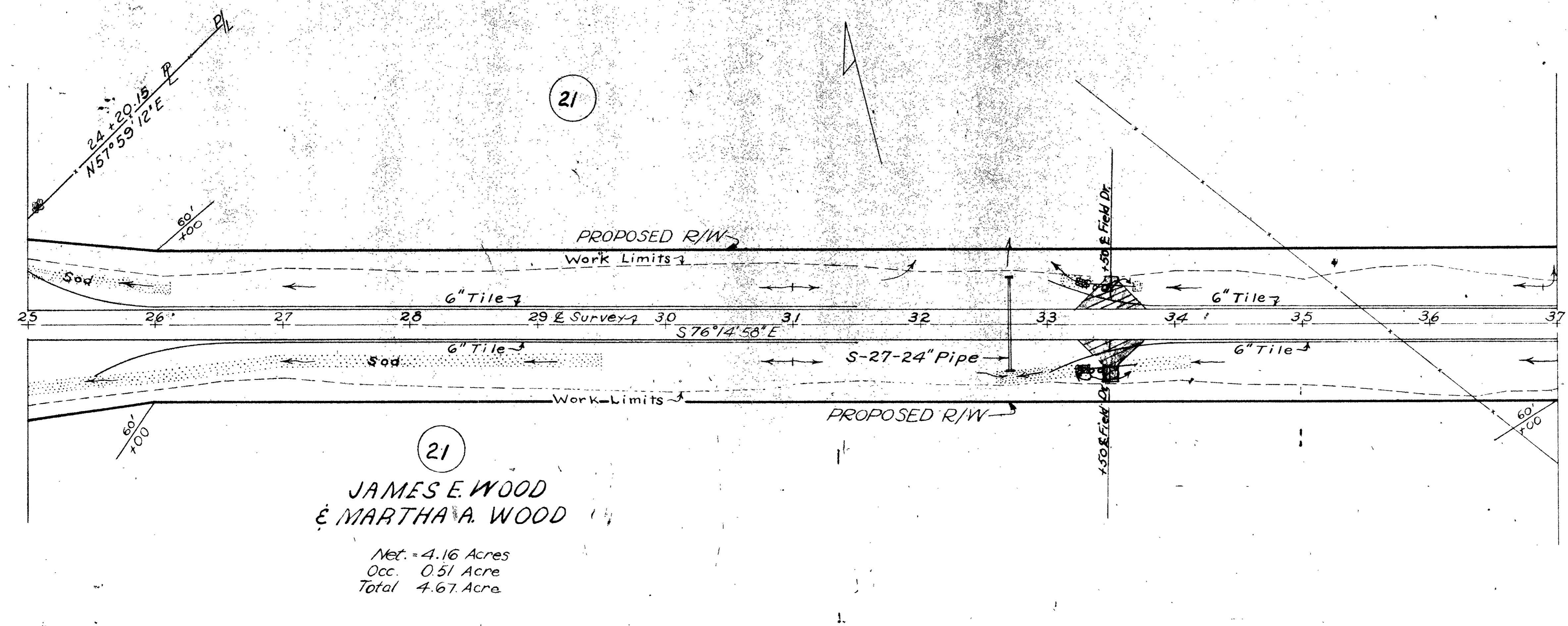
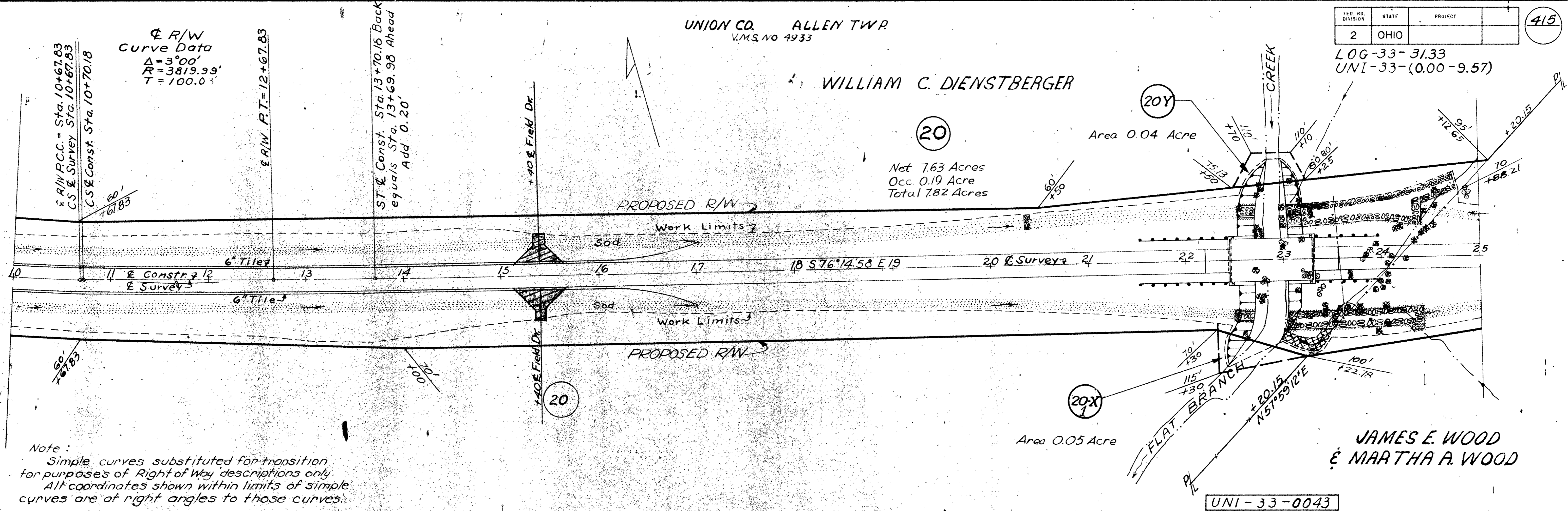
V.M.S. No. 4933
V.M.S. No. 12242



UNION CO. ALLEN TWP
V.M.S. NO 4933

LOG-33-31.33
UNI-33-(0.00-9.57)

WILLIAM C. DIENSTBERGER



DATE	DESCRIPTION
6-23-60	Sheet Inked

SUMMARY OF ADDITIONAL R/W REQUIRED

FED. RD. DIVISION	STATE	PROJECT
2	OHIO	

434
434

LOGAN-31.33-
UNION-33-00.0

PARCEL NO	OWNER	AREA ACRES	EXIST. BLDGS	SHEET NOS.	REMARKS
1	Homer M. Botkin and Maude E. Botkin	0.39	No	1	
2	Earle M. Green and Mary Eloise Green	0.99	No	1	
3	Elba H. Creviston	1.53	No	1&2	
4	Virgil H. Botkin and R. Gayle Botkin	1.02	No	1&2	
5	Samuel Taylor Torbert and Lucy M. Torbert	1.71	No	2&3	
5X	Austin Paul Carl and Martha Jane Carl				
6	"	0.07	No	2	
7	John C. Morrison and Pearl C. Morrison	1.41	No	2&3	
8	Charles F. Zedeker and Alice M. Zedeker	0.80	No	3	
9	Kenneth Young and Marie Young	0.29	No	3	
9	Clayton F. Baldwin and Ethel G. Baldwin	0.09	No	3	
10	"			3	
10A	Paul T. Blackburn	1.00	No	3&4	
11	Orville Havens	0.83	No	3&4	
12	Ivan C. Losey	1.19	No	4&5	
13	Harry Richard Brill and Nina Marie Brill	1.89	No	4&5	
14	Daisy D. Aspinall (Administratrix)	1.69	No	5	
15	Perry Stokes	2.19	No	5	
15A	"			5	
16	Herbert L. Hagar and Lela P. Hagar	1.10	No	5&6	
17	Ralph E. Hargman and Beatrice E. Hargman	0.94	No	5&6	
18	John C. Teban and Margaret Teban	0.47	No	6	
19	Ronald L. Robinson and Donna M. Robinson	1.41	Yes	6	
19X	"	0.01	No	6	
20	William C. Dienstberger	7.69	No	6&7	
20X	"	0.02	No	6	
20Y	"	0.04	No	7	
20Z	"	0.05	No	7	
21	Jesse E. Wood and Martha A. Wood	4.18	No	7&8	
21A	"	0.10	No	8	
21X	"	0.03	No	8	
22	Marjorie Dummitt and Madeline Dummitt	0.42	No	8	
23	John R. Dehune	0.36	No	8	
24	Ethel Tallman	0.27	No	8	
25	Walter Green 1/5, Ellen Green 1/5	1.51	No	8&9	
	Ruth Dummitt 1/5, Ellen Green 1/5				
	Willard Green 1/5				
25A	"	0.50	No	8	
26	Emma Martin	1.20	No	8&9	
27	Ralph Kramer and Vera Kramer (Fee)	0.17	No	9	
	Thomas A. Robinson (Life Estate)			9	
28	Eoger Compton	0.72	No	9&10	
29	Glenn A. Robinson	1.14	No	9&10	
30	Frederick B. Schmidt and Dorothy J. Schmidt	0.83	No	10	
30A	"			10	
31	Helena Orenska Edwards	0.93	Yes	10	
32	George Roan	0.55	No	10&11	
32A	"	2.06	No	10 & 11	
33	Forest Edwards and Henry J. Burgunder	1.23	No	11	
33X	"	0.03	No	11	
34	Virgil B. Brown	0.76	No	11	
34A	"	1.67	No	11 & 12	
34X	"	0.27	No	12	
35	Lee E. Mullins and Babe P. Mullins	0.30	No	11	
35A	"				
36	"	0.02	Yes	11	
37	Everett Epps and Lula Epps	1.59	No	11&12	
37X	"	0.12	No	12	
37A	"				
37B	"				
38	Rufus Martin and Isabell Martin	0.81	No	12&13	
38X	"	0.07	No	12	
39	Paul L. Cook	0.33	No	12	
40	George W. Liebhart and Audrey E. Liebhart	0.62	No	13	
41	Josephine Baldwin	0.10	No	13	
42	Henderson K. Wood and Emma Fields Wood (Fee)	0.52	No	13	
	Henry Mallock Wood (Life Estate)				
43	Gerald Simpson and Ruth Simpson	0.65	No	13	
44	Woodrow W. Zerkle	0.82	No	13&14	
45	Richard A. Chapman and Alice M. Chapman	0.45	No	13&14	
46	Mabel J. Cross	1.12	No	14	
46A	"	0.31	No	14	
46X	"	0.58	No	14	

PARCEL NO	OWNER	AREA ACRES	EXIST. BLDGS	SHEET NOS.	REMARKS
46A	Mabel J. Cross			14	
47	Lawrence H. Miller	1.26	No	14	
47X	"	0.65	No	14	
48	Cornelia Graham and Julia Graham	0.91	No	14&15	
48X	"	0.02	No	14	
49	"	0.01	No	14	
50	Chester H. Chandler	1.46	No	14, 15	
51	Wilford C. Johnson	0.38	No	15	
51	Wilbur Marlin Johnson and Wilma Pauline Johnson	0.25	No	15	
52	Owen P. Hobbs and Marie Hobbs	1.34	No	15&16	
52A	"	1.26	No	15	
52A	"			15	
53	Ray Thomas Payer & Joan D. Payer	0.24	No	15&16	
54	Frank Reeder	0.45	No	16	
55	Earl B. Poling and Mildred C. Poling	0.81	No	16	
56	Philip Vanderau	0.87	No	16	
57	Carroll L. Ormeroid and Shirley Ann Ormeroid	0.46	No	16	
57A	"	0.06	No	16	
57A	"				
58	Charles W. Barnes	1.05	No	16&17	
59	Paul K. Funk and Mary K. Funk	1.18	No	16&17	
60	George W. Hamilton and Dorothea Hamilton	0.75	No	17	
60A	"	0.47	No	17	
61	Raymond F. Huey and Mary Belle Huey	0.29	No	17	
62	Earl Terilton and Agnes Terilton	0.48	No	17&18	
63	Henry F. O'Brien and John O'Brien	0.72	No	17&18	
64	Porter D. Amrine	0.45	No	18	
65	Charles H. McCarthy and Stella McCarthy	0.98	No	18	
66	William M. Croseman and Eileen V. Croseman	0.24	No	18	
66A	"	0.18	No	18	
67 WA	Herschel Johnson and Marion Johnson			18	W.A. only
68	Myrtle Epps		No	18	No R/W Req'd
69	Lester Welch	0.44	No	18	
70	Newman R. Mulcare and Grace Mulcare	0.74	No	18 & 19	
71	Gene Bollinger	0.94	No	18 & 19	
72	Ernie Davis	1.21	No	19 & 20	
72A	Ernie Davis	0.82	No	19	
73	Dorothy Conkle	0.17	No	19	
74	Edward C. Radebaugh	0.64	No	20	
75	Leonard C. & Rose Marie Liedtke	0.16	No	20	
75 WA	"			20	
75WA-	"			20	
76	Carl E. Pennington & Mary L. Pennington	0.10	No	20	
77	William Raymond Carson & Ruth Carson	0.14	No	20	
77A	"	0.31	No	20	
78	George F. Overly and Mary Lou Overly	0.07	No	20	
79	Daniel F. Speakman and Phyllis B. Speakman	0.14	No	20	
79WA	"			20	
80	Frank R. Holycross Jr. & Leona D. Holycross	0.25	No	20 & 21	
81	Lawrence H. Miller	2.18	No	20 & 21	
81X	"	0.03	No	20	
81Y	"	0.09	No	21	
82	H.E. Frederick and Lola B. Frederick	0.76	No	20	
82WA	"			20	
83	Jessie L. Horney	0.46	No	20 & 21	
83WA	"			20	
84	The Hart of Ohio Fish and Game Ass'n., Inc.	0.02	No	21	
85	George R. Hamilton	0.68	No	21	
86	Raymond E. Jordan & Christine Jordan	0.40	No	21	
86X	"	0.02	No	21	
87	Garnet Davidson	0.02	No	21	
87WA	"			21	
88	Carl Williams & Harriette M. Williams			21	No R/W Req'd
88WA	"			21	

PARCEL NO	OWNER	AREA ACRES	EXIST. BLDGS	SHEET NOS.	REMARKS
89	Dorothy Williams & Emma J. Williams	0.02	No	21	
89WA	"			21	
90	Karl F. Wellman & Norma Jean Wellman	0.02	No	21	
91	Helena Louise Sullivan & Martha Sullivan	0.16	No	21	
91WA	"			21	
92	Ruthless Hart	0.09	No	21	
93	Herbert A. Putan & Etrlyn B. Putan	0.61	No	21 & 22	
94	Lakewood Cemetery	0.05	No	21	
94A	"	0.46	No	22	
94A-X	"	0.02	No		
94WA	"			21	
94WA-A	"			22	
95	Elmer Nicol & Frances Nicol	0.20	No	22	
95 WA	"			22	
96	Malcolm Maciver	0.42	No	22	
96X	"	0.05	No	22	
97	Lawrence H. Miller & Nellie J. Miller	0.66	No	22	
97WA	"			22	
98WA	George R. Hamilton			22	W.A. only
99	Clara E. Smith	0.02	No	22	
99WA	"			22	
100	Chester Stierhoff & Gertrude Stierhoff	0.02	No	22	
100 T	"	0.006	No	22	
100WA	"			22	
101	Richard E. Angerine	0.03	No	22	
102	The American Legion Union Post No. 79 Marysville, Ohio	0.84	No	22 & 23	
102Y	"	0.02	No	22	
102 X	"	0.12	No	23	
103	John E. Fleck & Leola Fleck	0.26	No	22	
104	John E. Fleck & Leola F.E. Fleck	0.68	No	22	
105 WA	Clarence W. Issenhar Bishop of Columbus			22	W.A. only
105WA-1	"			22	W.A. only
106WA	Robert W. Schery & Lois Keller Schery			23	W.A. only
107	Seed Technology Inc.	0.070	No	23	
108	Dale E. & Bernadine Kern	0.067	No	23	
109	Forest G. Chappell & Emma M. Chappell	0.014	No	23	
110	Albert E. Moyer & Bertha M. Moyer	0.116	No	23	
111	"				
112	"				
113	"				
114	Daisy D. Aspinall (Administratrix)	0.02	No	5	
36	Ernie Bailroad	0.203	No	11-A	
36A	"	0.127	No	11-A	
41WA	Josephine Baldwin			13	
45A	James V. Hoffman & Sherry K. Hoffman	0.42	No	13	
48A	Marion Johnson	0.48	No	14	