

LOCATION PLAN

LOG-33 17.29

LOGAN COUNTY

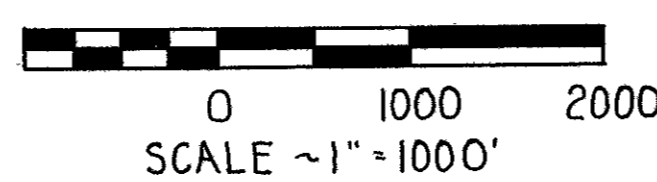
1961

FED. RD. DIVISION	STATE	PROJECT			
2	OHIO	1961			

LOGAN COUNTY
LOG-33-17.29

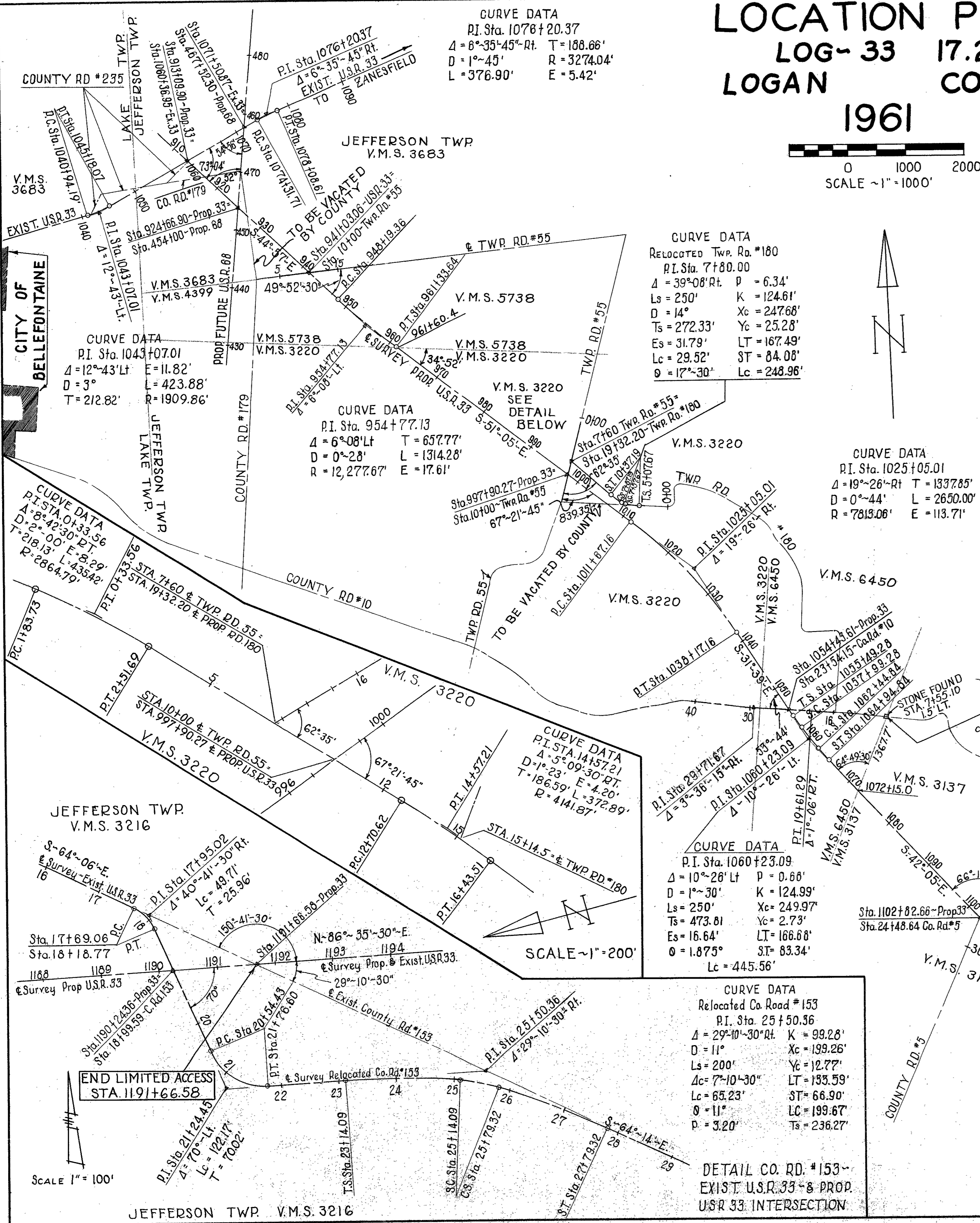
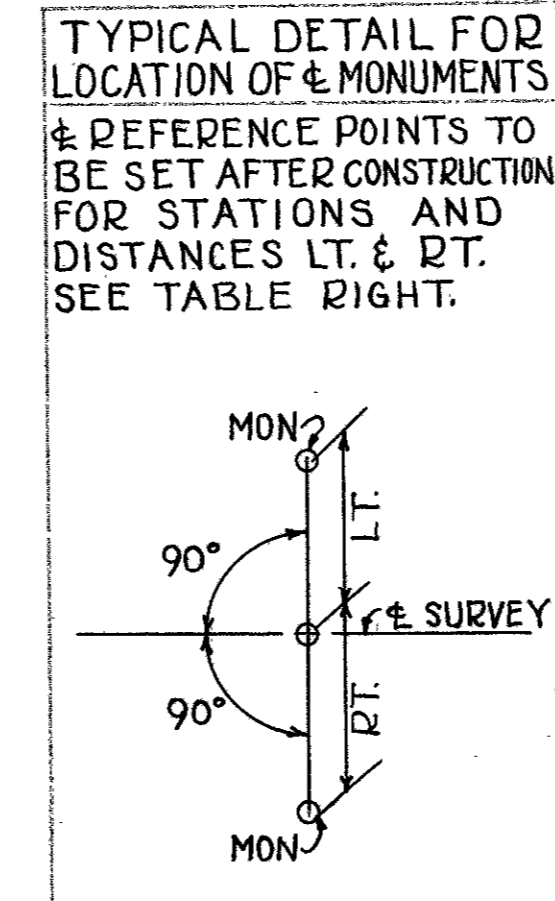
THE RELOCATION & ESTABLISHMENT AS A LIMITED ACCESS HIGHWAY GRANTED ENTRY IN JR. OF THE DIR. JUNE 29, 1960 VOL. 45, PAGE 65

NOTE: Centerline Reference Monuments
Set By Joe Allen 2-17-64



REFERENCE POINT MONUMENTS TO BE SET AFTER CONSTRUCTION

STATION	DIST. FROM	STATION	DIST. FROM	STATION	DIST. FROM	STATION	DIST. FROM	STATION	DIST. FROM	
	LT.	RT.	LT.	RT.	LT.	RT.	LT.	RT.	LT.	RT.
920+00	20'	20'	P.O.C. 1127+00	20'	20'	TWP. ROAD *55		CO. ROAD *10		TWP. ROAD *145
928+00			P.T. 1133+55.18			@ STA. 997+90.27		RELOCATION		
936+00			1142+00			1+00	28	30	30	
943+00			1150+00			P.T. 2+51.69	64	41	84	88
PC. 948+19.36	20'	20'	PC. 1158+31.09			8+50	12	12	33+00	30
PI. 954+77.13			SET ON P.I. 1168+26.51			PC. 12+70.62	12	33		
P.T. 961+33.64	20'	20'	P.T. 1178+21.92			PI. 14+57.21	7.80	16.20		
970+00			1188+00						CO. ROAD *28	
978+00			1197+00						17+45	30
986+00			1205+00						RELOCATION	
995+00			1214+00			TWP. ROAD *55			20+85	60
1004+00			1221+00			@ STA. 941+03.06			PI. 24+74.56	50
PC. 1018+00			1230+00			5+50	30	30	27+00	30
M.P. 1024+92.16			1238+00			6+75	30	60		
P.T. 1038+17.16			1246+00			16+00	80	60		
1046+00			1256+00			19+00	30	30		
T.S. 1055+49.28	20'	20'	1266+00	20'	20'				CO. RD. *153	
PI. 1060+23.09									RELOCATION	
S.T. 1064+94.84	20'	20'							15+00	30
1072+00									17+00	30
1080+00									RELOCATION	
1090+00									M.P. 17+93.92	14
1100+00									PI. 21+24.45	SET ON PI.
PC. 1108+74.92									T.S. 23+14.09	12
P.O.C. 1115+00									PI. 7+80.00	SET ON PI.
M.P. 1121+15.05	20'	20'							PI. 25+50.36	SET ON PI.
									S.T. 27+79.32	30
									29+50	30



APPROVED: *Joe W. Bowen*
 DATE: 5-18-61
 COUNTY ENGINEER - DIVISION N-7
 REGISTERED SURVEYOR N-3128
 RECORDED: LOGAN
 COUNTY DATE: 6-2-61
 VOL. 22
 PAGE

MAY 23 1961

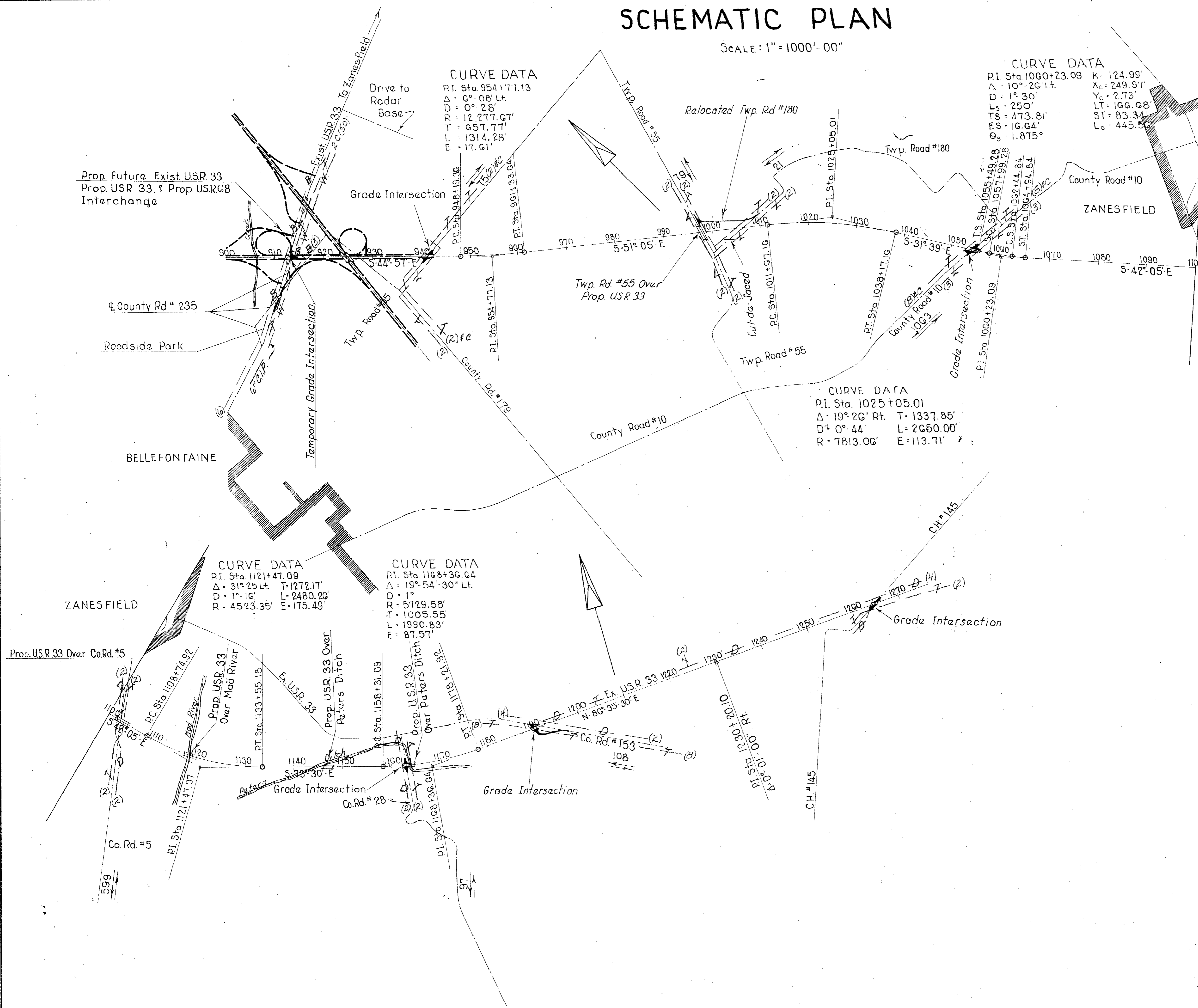
LOCATION PLAN

SCHEMATIC PLAN

SCALE: 1" = 1000'-00"

FED. RD. DIVISION	STATE	PROJECT	
2	OHIO		

LOGAN COUNTY
LOG-33- 17.29
Job # 07224



- City of Bellefontaine
- Logan County Coop. D.P.#L.Co.
- United Telephone Co. of Ohio
- City of Bellefontaine

INDEX OF PARCELS 1961

JOB N^o 07224

THE RELOCATION & ESTABLISHMENT AS A LIMITED ACCESS HIGHWAY GRANTED. ENTRY IN JR. OF THE DIR. JUNE 29, 1960 VOL. 45, PA. 665

FED. RD. DIVISION	STATE	PROJECT
2	OHIO	

270
290

**LOGAN COUNTY
LOG-33 ~ 17.29
LIMITED ACCESS**

PAR. N ^o	OWNER	AREA ACRES	EXISTING STRUCTURES	SHEET N ^o	REMARKS	RECORDING DATA DATE VOL. PG.
1WD	E. W. CAMPBELL, ET AL	1.5 ±	BLDG.		Sold to Staugler - 11-14-61	10-27-61-277-360-1
2WD	ERNEST F. COMER	2.88	BLDGS.		Sold to Staugler - 11-14-61	8-25-61-275-583-4
3AWL	ALBERT C. CONN, ET AL	2.30	BLDGS	3-7	Stru. Removed prior to 1-July, 1962	7-21-62-283-41-13
3LA	ALBERT C. CONN, ET AL	0.26				12-8-61-276-269-71
4ALA	HELEN V. BERSINGER, DEC'D.	0.62		3-5-7	Not Obtained	
4LA	HELEN V. BERSINGER	0.70		3-5-7		10-13-61-277-135-7
4SA	" " " " " "			3-5-7	VACATION WAIVER	
5WD	OTTE SUTTON	25.0 ±	BLDGS.	3,7,8	Sold to Staugler 11-14-61	9-29-61-276-506-7
6LA	FRANK T. QUATMAN	11.57		3,8	SEP. 5.7 ± Ac. ON RT.	3-2-62-279-486-90
6A	" " " " " "	0.74		9		
6	" " " " " "	0.04		9		
6SA	" " " " " "			8	Vacation Waiver	
7LA	EMERSON W. GARLING, LIFE ESTATE	13.52		8,9,10	SEP. 31.3 ± Ac. ON LT.	CASE NO. 26599
7A	" " " " " "	0.52		9		
7	" " " " " "	0.16		9		
8LA	ROBERT J. LOVETT	12.40		10,11	SEP. 25.8 ± Ac. ON RT. %OUT Acc.	8-13-61-270-516-15
9LA	FRANK L. MILLER	4.84		10,11	SEP. 9 ± Ac. ON LT. %OUT ACCESS	7-21-61-275-168-70
10LA	ELMER BIBLE, ET AL	3.66		11	SEP. 4.9 ± Ac. ON RT. % ACCESS	3-2-62-279-491-7
10ALA	" " " " " "	7.33		11,13	SEP. *2-22 1/2 ± Ac., RT, 10LA, % Acc.	
10A	" " " " " "	0.07		12		
10B	" " " " " "	0.04		12	WA	
10	" " " " " "	0.37				
11LA	HARVEY M. JACKSON, ET AL	5.35		11	SEP. 1 1/2 ± Ac. ± EST.	10-13-61-277-138-42
11A	" " " " " "	0.02		12		
11	" " " " " "	3.57		12		
11SA	" " " " " "			11	Vacation Waiver	
12LA	CLARENCE F. MYERS, ET AL	4.34		11	SEP. 1 0.12 Ac.	12-8-61-276-272-75
12	" " " " " "	0.22		11,12		
12SA	" " " " " "			11	Vacation Waiver	
13LA	RUSSELL R. EDE FEE	0.15		13		9-29-61-276-413-20
14LA	DAVID HILLARD ~ LAND CONTRACT					
14	IRENE STEVENS	17.15		13,14	SEP. 25 1/2 ± Ac., LT., %OUT ACCESS	8-11-61-270-427-31
14X	" " " " " "	0.66		15		
14X	" " " " " "	0.03		14		
15LA	OWEN V. WOODRUFF, ET AL	3.26		14	SEP. 0.07 Ac. No ACCESS	CASE NO. 26533
15ALA	" " " " " "	6.87		14		
15A	" " " " " "	0.14		15		
15	" " " " " "	1.27		15		
15X	" " " " " "	0.03		14		
16LA	FRED J. MOLITOR, ET AL	2.71	1-Stry. Fr. Res.	14,15	SEP. 0.29 Ac. RT.	CASE NO. 26579
16	" " " " " "	0.69	WA	15		
17LA	JOHN M. HERREN, ET AL	0.50		14,15		9-22-61-6-488-92
17ALA	" " " " " "	1.47		14		
17	" " " " " "	1.05		15		
17X	" " " " " "	0.59		15		
17TS	" " " " " "	2.12		15		
18	NOT USED					
19LA	HARRY D. SNYDER, ET AL	11.24		14,16	SEP. 5 1/4 Ac. RT.	7-21-61-275-171-3
20LA	FRANCIS HARRINGTON, ET AL	8.67	Barn	16	SEP. 7 1/4 ± Ac. LT.	CASE NO. 26670
21LA	RONALD K. JENKINS	3.31		16	SEP. 1.5 ± Ac., LT.	6-30-61-274-104-6
21WA	" " " " " "			16		
22LA	MARY EDNA CUSHMAN, ET AL	5.12		16,17	SEP. 8 ± Ac.	7-21-61-270-174-8
22TS	" " " " " "	0.22		16		
22TS1	" " " " " "	1.08		16,17		
22S	" " " " " "	0.20		16		

PAR. N ^o	OWNER	AREA ACRES	EXISTING STRUCTURES	SHEET N ^o	REMARKS	RECORDING DATA DATE VOL. PG.
23LA	CURTIS BLACK	19.12		17,18	SEP. 35 1/2 ± Ac	CASE NO. 26598
23X	" " " " " "	0.96		18		9-4-90 112 977-981
23X1	" " " " " "	0.16		17		
23X2	" " " " " "	0.11		17		
24LA	JAMES A. VAN HYNING	4.40		18	SEP. LT. S. EX. U.S.R. 33 14 Ac. ±	3-2-62-279-428-04
24X	" " " " " "	0.10		18		
24X1	" " " " " "	0.17		18		
25LA	GEORGE H. BIBART, ET AL	5.13		18	SEP. 18 3/4 Ac. ± LT.	10-27-61-277-389-74
25A	" " " " " "	0.05		19		
25	" " " " " "	0.16		19		
26LA	BLANCH K. THOMPSON	11.81		18,20	SEP. 35 3/4 Ac. ±, S. EX. U.S.R. 33	9-29-61-276-424-30
26A	" " " " " "	0.05		19		
26B	" " " " " "	0.02		19,20		
26	" " " " " "	0.23		19		
27LA	EDNA DOWNING	1.29		19,20		10-27-61-277-362-8
27ALA	" " " " " "	0.62		19,20		
27	" " " " " "	1.32		19,20		
28X	W. HOBART COOKSEY	0.03		20,21		10-13-61-277-143-4-6
28A	" " " " " "	0.84		19,20,21		
28	" " " " " "	1.79		19,20,21		
28B	" " " " " "	0.79		22,23		
28X2	" " " " " "	0.003		22		
28X1	" " " " " "	1.74		22,23		
29	DENNIS H. MOORE, ET AL	1.79		21		10-13-61-277-149-53
29A	" " " " " "	0.001		21		
29B	" " " " " "	0.63		21		
29X	" " " " " "	0.04		21		
30	SOUTHWESTERN PORTLAND CEMENT CO.	0.05		21		1-5-62-278-460-2
31	S. P. BRADFORD, ET AL	0.18		21,22	Not Obtained	
32	HOMER B. TAYLOR	2.70		21,22		12-8-61-276-276-79
32A	" " " " " "	0.94		22		278-280
32X	" " " " " "	0.01		22		278-
33	IRVIN R. HUSSEY, ET AL	1.27		22		9-29-61-276-421-23
34	WILBUR CAMPBELL	2.48		22,23	Not Obtained	
34X	" " " " " "	0.74		23		
34SA	" " " " " "			23	Vacation Waiver	
34WA	" " " " " "			23		
35	KENNETH W. KNOCH	0.24		23		12-8-61-276-282-4
35X	" " " " " "	0.04		23		
36	JAMES CHARLES SMITH, ET AL	0.40		23		10-13-61-277-156-8
37WD	GERTRUDE L. ROSEBROOK	0.5 ±		3,5	Not Obtained	
38WD	ARTHUR M. HORN, ET AL	0.5 ±		3,5	Not Obtained	
39WD	VERN L. CAMPBELL, ET AL	2.5 ±	BLDGS.	3,5	Sold to Gillespie - 12-27-61	8-13-61-275-514-10
40WA	DONALD F. OTTEN, ET AL	0.5 ±	BLDGS.	3,5	See LOG-33-1085 Part II Par. 52 WL	
41WD	MARY L. VANICA	10.0 ±		3,5		7-21-61-275-133-4
42WD	C. STEPHEN MASON, ET AL	1.0 ±	BLDGS.	3,5	Leased	7-21-61-275-166-7
43SA	LEONARD HAYES, ET AL			3	Vacation Waiver	
43ALA	LEONARD HAYES, ET AL	0.91		5-6	Not Obtained	
43BLA	LEONARD HAYES, ET AL	2.68		3		
44SA	RUBY M. CARTER			23	Vacation Waiver	PROPOSED FUT
22SA	MARY EDNA CUSHMAN, ET AL			16		
45LA	EDWARD GILLESPIE	0.096		3-5	Not Obtained	
45SA	" " " " " "			3-5	Vacation Waiver	

PROPOSED FUTURE PARCELS
END PROJECT & ALONG EXIST. U.S.R. 33

PROPOSED FUTURE PARCELS
W. END OF PROJECT, E. & W. ENDS OF PROJ. U.S.R. 33 & ALONG EXIST. U.S.R. 33

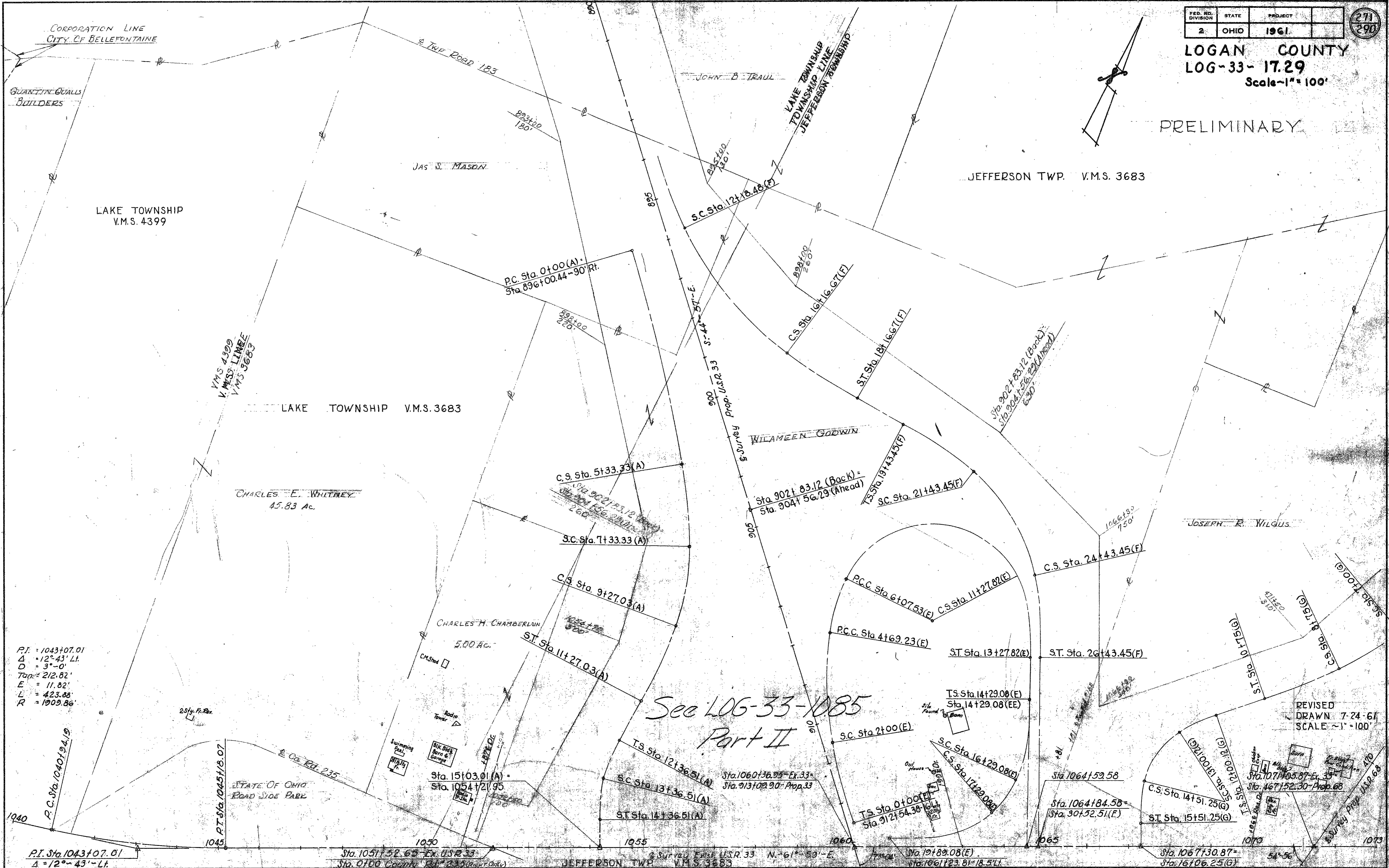
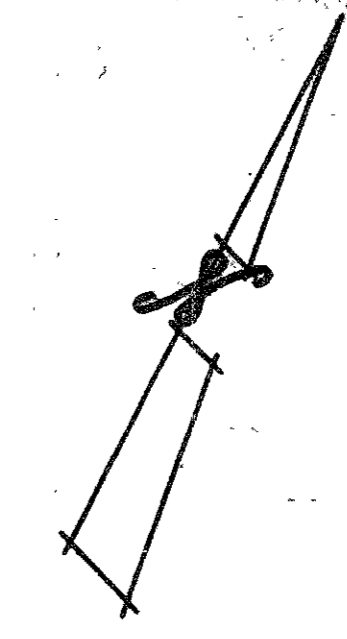
REVISED 4-5-61
DRAWN 1-24-61

FED. RD. DIVISION	STATE	PROJECT	
2	OHIO	1961	

271
290

LOGAN COUNTY
LOG-33-17.29
Scale - 1" = 100'

PRELIMINARY



P.I. = 1043+07.01
Δ = 12°-43'-Lt.
D = 3'-0"
Tan = 212.82'
E = 11.82'
L = 423.88'
R = 1909.86'

REVISED
DRAWN 7-24-61
SCALE - 1" = 100'

See LOG-33-1085
Part II

P.I. Sta. 1043+07.01
Δ = 12°-43'-Lt.

Sta. 1051+52.65 Ex. U.S.R. 33
Sta. 0700 County Rd. 235 (part only)

JEFFERSON TWP. V.M.S. 3683
Survey Prop. U.S.R. 33 N. 61°-50'-E

Sta. 1061+23.81-18.5' Lt.

Sta. 1067+30.87
Sta. 16+06.25(G)

LAKE TWP. V.M.S. 3683

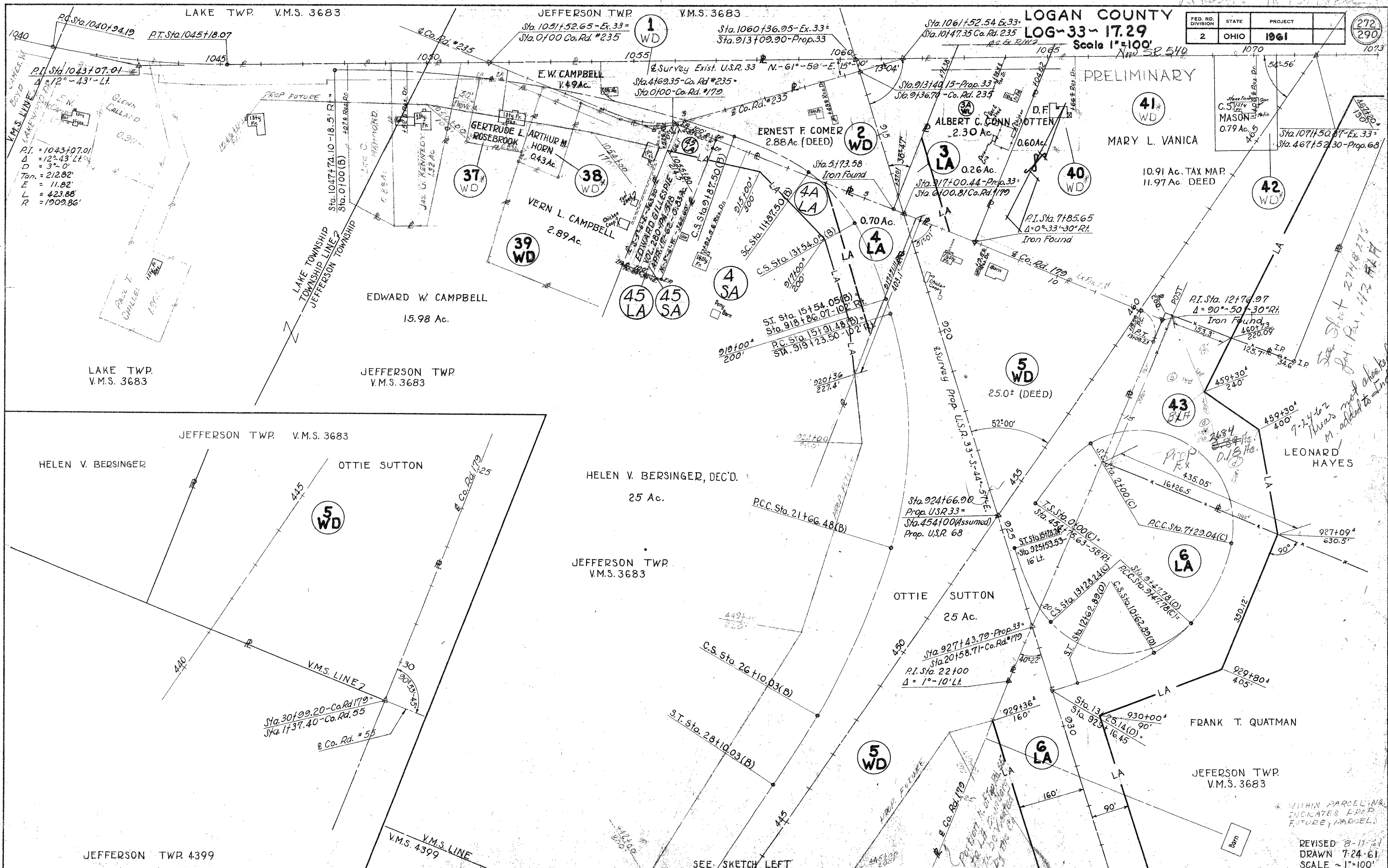
JEFFERSON TWP V.M.S. 3683

LOGAN COUNTY

LOG-33-17.29

Scale 1"=100'

FED. RD. DIVISION	STATE	PROJECT	272 290
2	OHIO	1961	



PRELIMINARY

41 WD

MARY L. VANICA

10.91 Ac. TAX MAP
11.97 Ac. DEED

42 WD

Sta. 1071+50.87-Ex. 33
Sta. 467+52.30-Prop. 68

P.I. Sta. 1043+07.01
Δ = 12°-43'-Lt.
D = 3'-0"
Tan. = 212.82'
E = 11.82'
L = 423.88'
R = 1909.86'

Sta. 1061+52.54-Ex. 33
Sta. 10147.35 Co. Rd. 235
Sta. 913+00.90-Prop. 33

Sta. 1060+36.95-Ex. 33
Sta. 913+00.90-Prop. 33

Sta. 1061+52.54-Ex. 33
Sta. 10147.35 Co. Rd. 235

Sta. 913+00.90-Prop. 33
Sta. 913+00.90-Prop. 33

Sta. 913+00.90-Prop. 33
Sta. 913+00.90-Prop. 33

RI. Sta. 7+85.65
Δ = 0°-33'-30" Rt.
Iron Found

RI. Sta. 12+76.97
Δ = 90°-50'-30" Rt.
Iron Found

9-7-46
This was not checked
M. added to
12-1-47

LEONARD HAYES

459+30'
400'

435.05'
16+26.5'

927+09'
630.5'

6 LA

Sta. 914+22.81(D)
R.C.C. Sta. 914+7.78(C)
C.S. Sta. 10162-89(D)

Sta. 131+25.14(D)
Sta. 923+16.45

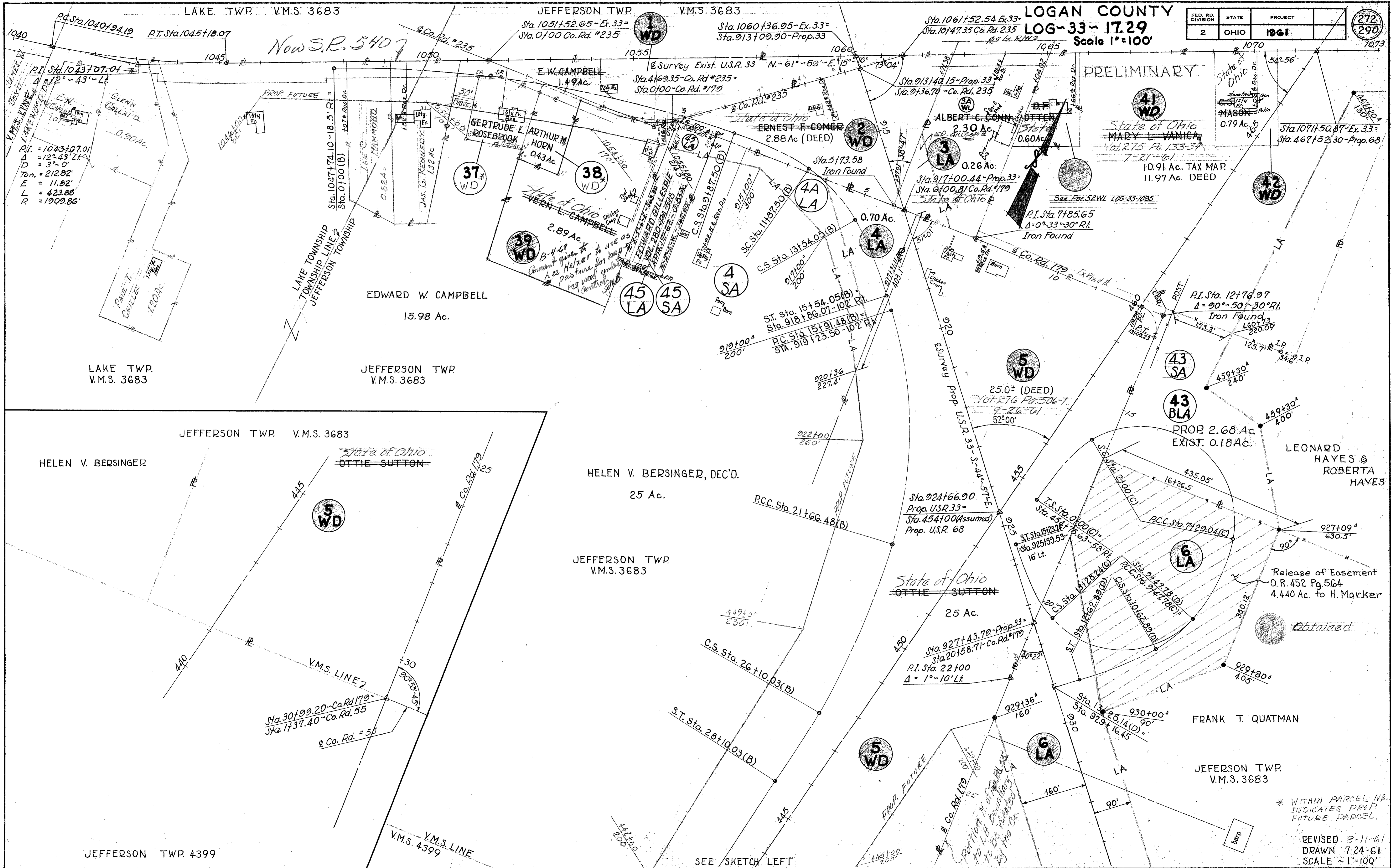
FRANK T. QUATMAN

929+80'
405'

JEFFERSON TWP.
V.M.S. 3683

* WITHIN PARCEL NO.
INDICATES PROP.
FUTURE PARCEL

REVISED 8-11-61
DRAWN 7-24-61
SCALE 1"=100'



FED. RD. DIVISION	STATE	PROJECT
2	OHIO	1961

272
290

LOGAN COUNTY
LOG-33-17.29
Scale 1"=100'

PRELIMINARY

State of Ohio
MARY L. VANICA
Vol. 215 Pa. 133-31
7-21-61
10.91 Ac. TAX MAP
11.97 Ac. DEED

Sta. 1071+50.87-Ex. 33-
Sta. 467+52.30-Prop. 68

See Prop. 52 WL 106-33-1085

P.I. Sta. 7+85.65
Δ = 0°-33'-30" R.I.
Iron Found

P.I. Sta. 12+76.97
Δ = 90°-50'-30" R.I.
Iron Found
460+73
226.09

PROP. 2.68 Ac.
EXIST. 0.18 Ac.

LEONARD HAYES & ROBERTA HAYES

Release of Easement
O.R. 452 Pg. 564
4.440 Ac. to H. Marker

Obtained

FRANK T. QUATMAN

JEFFERSON TWP.
V.M.S. 3683

* WITHIN PARCEL NO.
INDICATES PROP
FUTURE PARCEL.

REVISED 8-11-61
DRAWN 7-24-61
SCALE 1"=100'

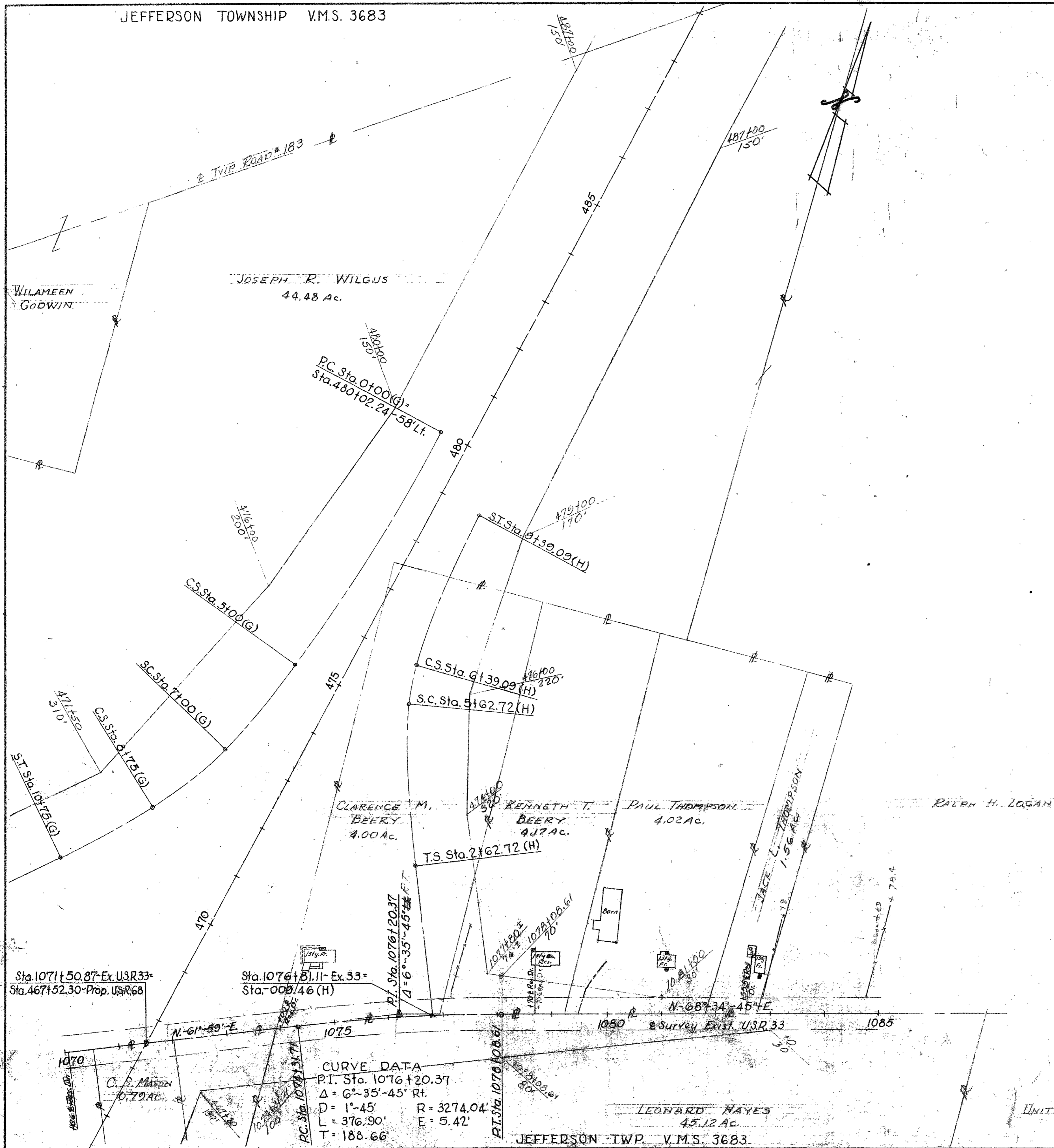
R/W PLAN - PROP FUTURE - U.S.R. 33 § 68 & EXIST. U.S.R. 33 - DETAIL SHEET 2 OF 3 - SHEET 3 OF 21

FED. RD. DIVISION	STATE	PROJECT
2	OHIO	1961

273
290

LOGAN COUNTY
LOG-33-17.29
Scale 1"=100'

PRELIMINARY



REVISED
DRAWN 7-24-61
SCALE 1"=100'

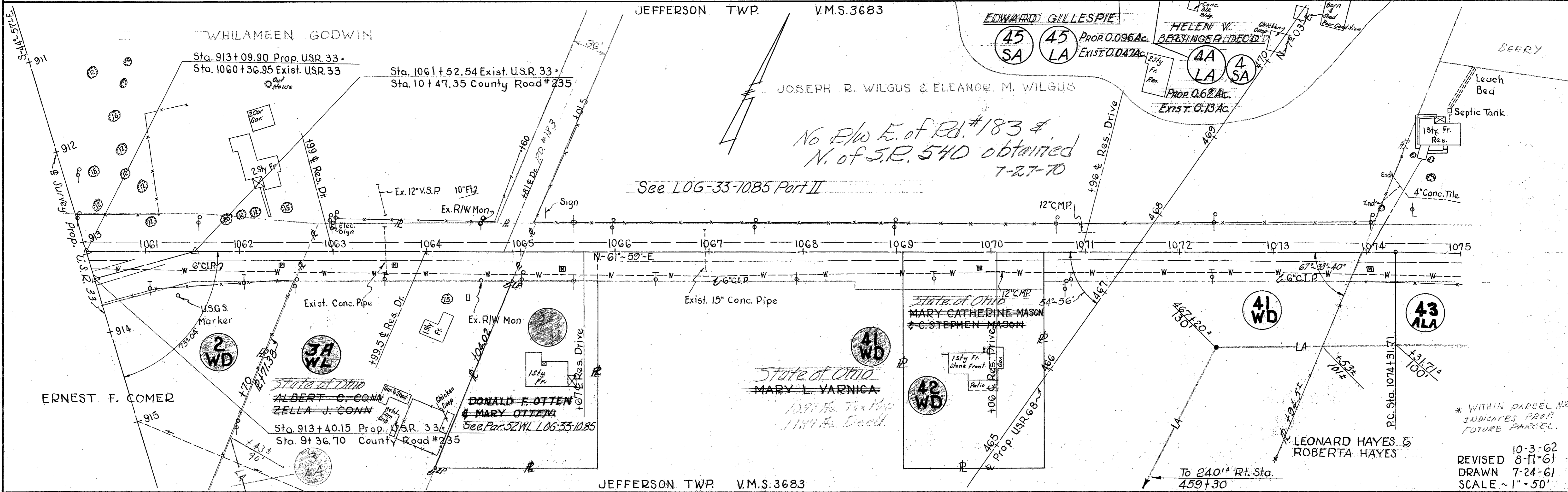
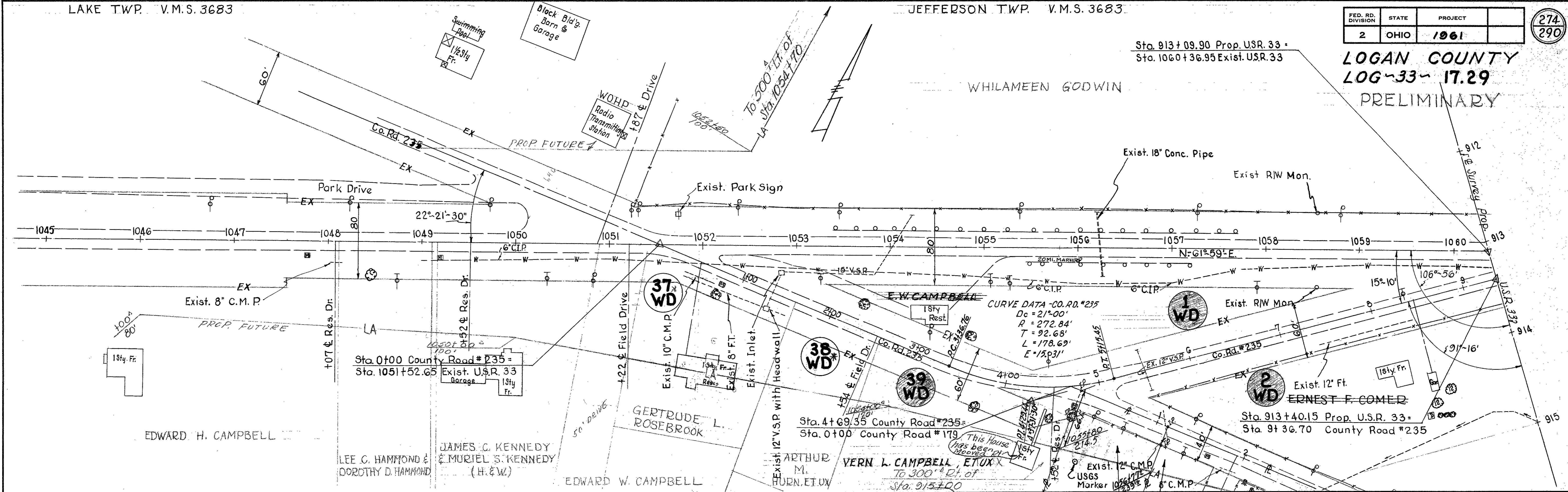
FED. RD. DIVISION	STATE	PROJECT
2	OHIO	1961

274
290

Sta. 913+09.90 Prop. USR. 33
Sta. 1060+36.95 Exist. USR. 33

LOGAN COUNTY
LOG-33-17.29
PRELIMINARY

WHILAMEEN GODWIN



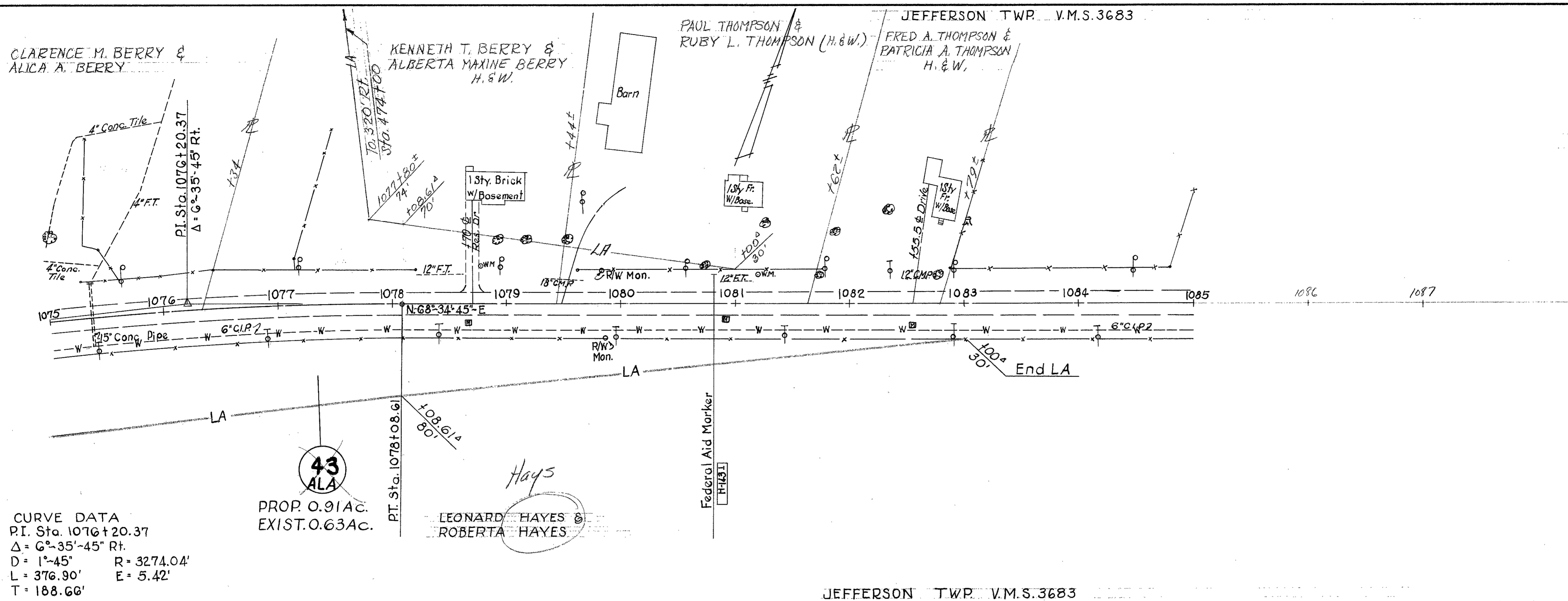
10-3-62
REVISED 8-11-61
DRAWN 7-24-61
SCALE ~1"=50'

FED. RD. DIVISION	STATE	PROJECT
2	OHIO	1961

275
290

LOGAN COUNTY
LOG-33-17.29

PRELIMINARY



CURVE DATA
 P.I. Sta. 1076+20.37
 $\Delta = 6^{\circ}-35'-45''$ Rt.
 $D = 1^{\circ}-45'$ $R = 3274.04'$
 $L = 376.90'$ $E = 5.42'$
 $T = 188.66'$

PROP. 0.91 AC.
 EXIST. 0.63 AC.

43
ALA

LEONARD HAYES &
 ROBERTA HAYES

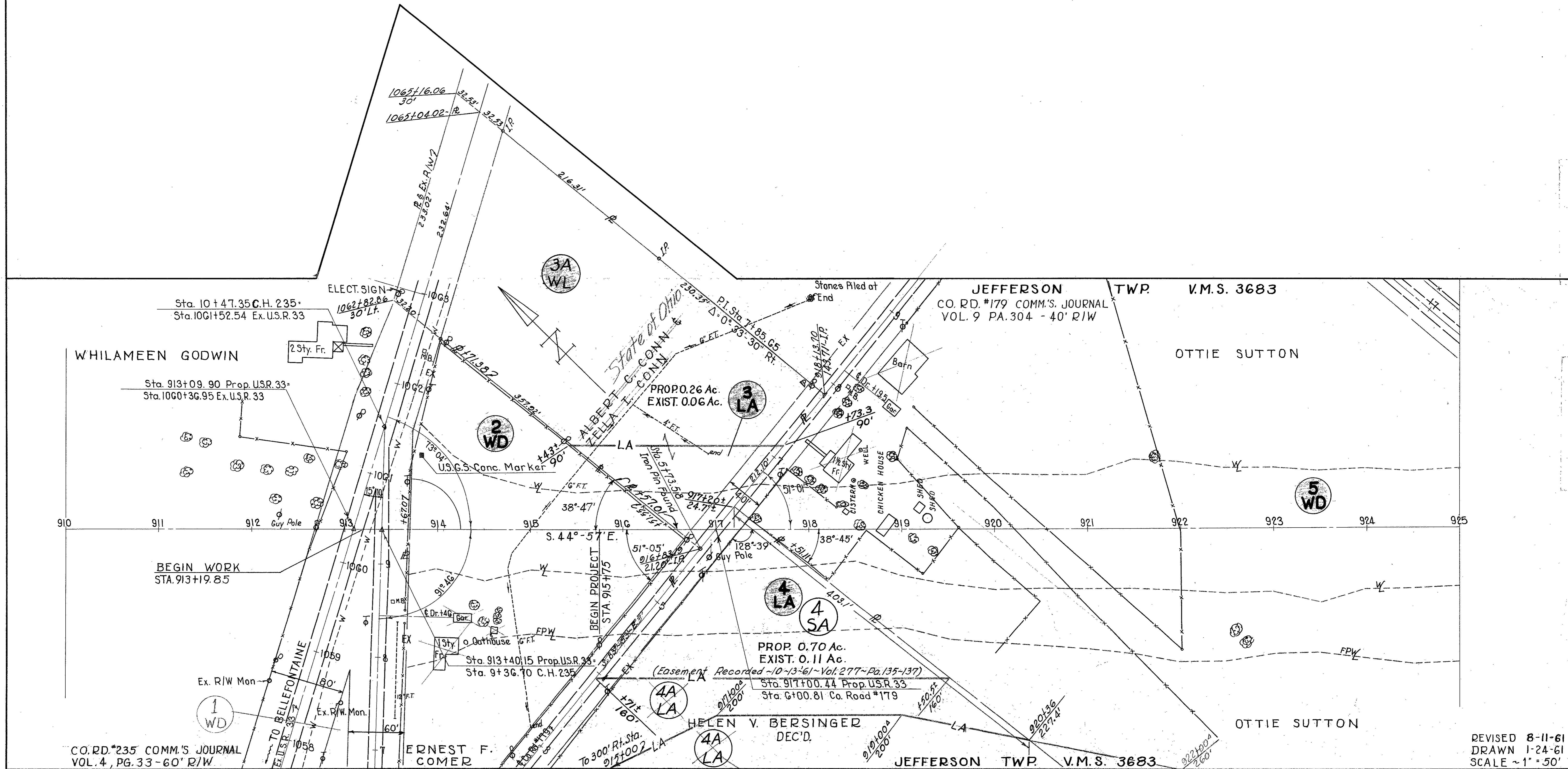
JEFFERSON TWP. V.M.S. 3683

LIMITED ACCESS

FED. RD. DIVISION	STATE	PROJECT	
2	OHIO	1961	

276
290

LOGAN COUNTY
LOG-33-17.29



CO. RD. #235 COMM.'S JOURNAL
VOL. 4, PG. 33-60' R/W

ERNEST F. COMER

HELEN V. BERSINGER
DEC'D.

JEFFERSON TWP. V.M.S. 3683

OTTIE SUTTON

REVISED 8-11-61
DRAWN 1-24-61
SCALE ~1" = 50'

JEFFERSON TWP. V.M.S. 3683

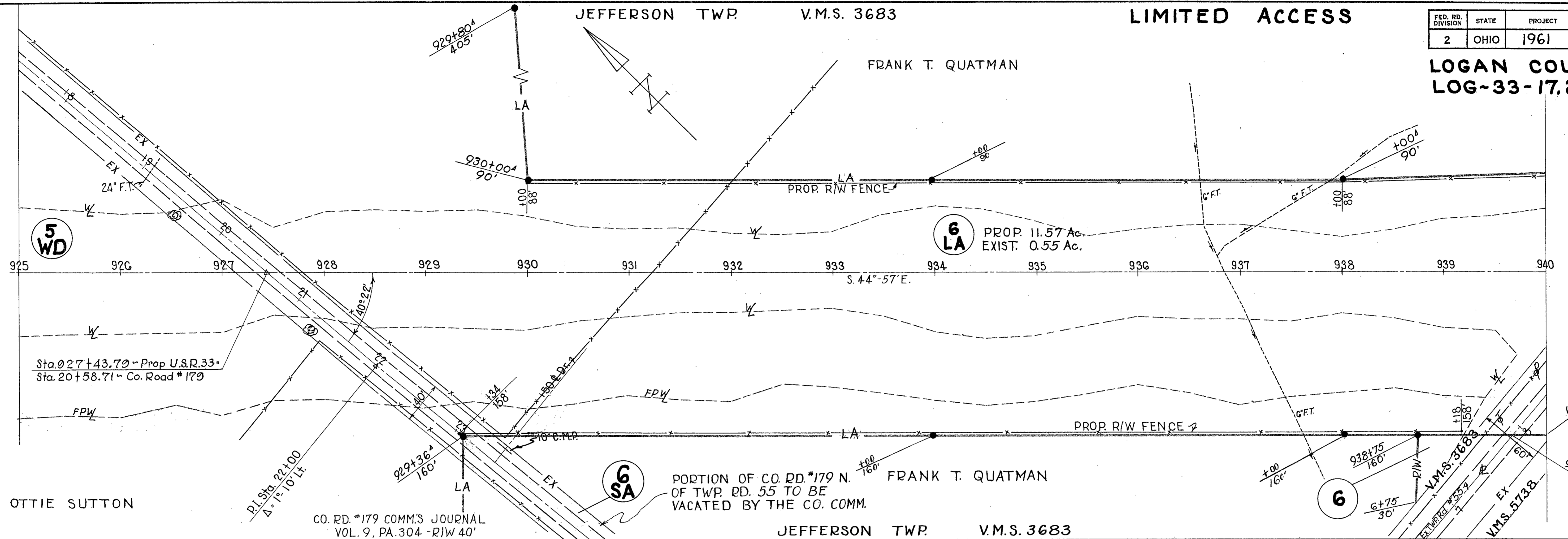
LIMITED ACCESS

FED. RD. DIVISION	STATE	PROJECT
2	OHIO	1961

277
290

LOGAN COUNTY
LOG-33-17.29

FRANK T. QUATMAN



5
WD

6
LA

6
SA

6

OTTIE SUTTON

CO. RD. #179 COMM'S JOURNAL
VOL. 9, PA. 304 - RJW 40'

JEFFERSON TWP. V.M.S. 3683

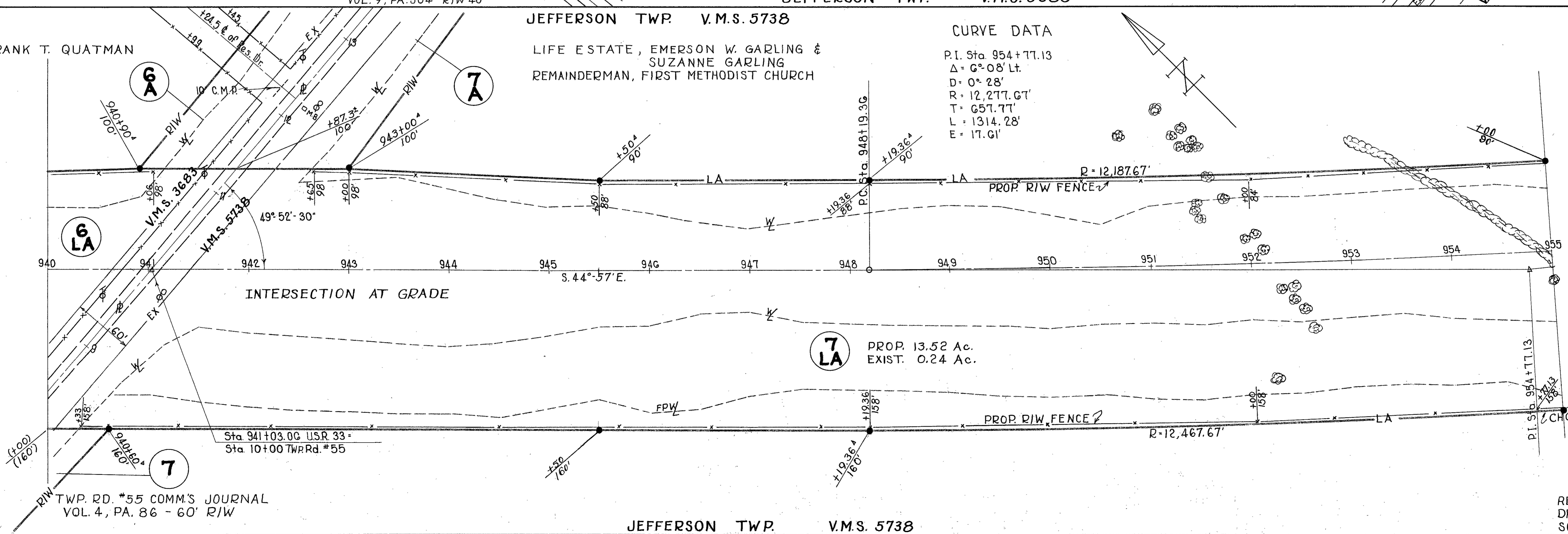
JEFFERSON TWP. V.M.S. 5738

LIFE ESTATE, EMERSON W. GARLING &
SUZANNE GARLING
REMAINDERMAN, FIRST METHODIST CHURCH

CURVE DATA

P.I. Sta. 954+77.13
 $\Delta = 6^\circ 08' \text{ Lt.}$
 $D = 0^\circ 28'$
 $R = 12,277.67'$
 $T = 657.77'$
 $L = 1314.28'$
 $E = 17.61'$

FRANK T. QUATMAN



6
A

7
A

7
LA

6
LA

7

Sta. 941+03.00 U.S.R. 33 -
Sta. 10+00 TWP. Rd. #55

TWP. RD. #55 COMM'S JOURNAL
VOL. 4, PA. 86 - 60' R/W

JEFFERSON TWP. V.M.S. 5738

REVISED
DRAWN 1-24-61
SCALE ~ 1"=50'

JEFFERSON TWP.

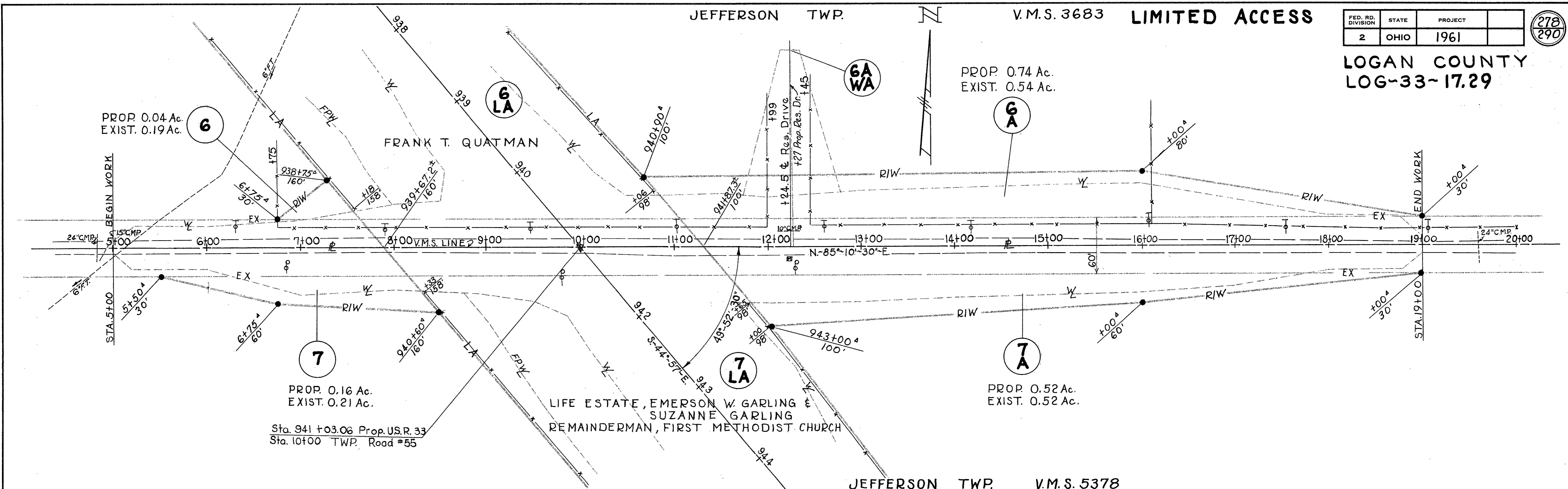
V.M.S. 3683

LIMITED ACCESS

FED. RD. DIVISION	STATE	PROJECT
2	OHIO	1961

278
290

LOGAN COUNTY
LOG-33-17.29



JEFFERSON TWP. V.M.S. 5378

REVISED
DRAWN 1-24-61
SCALE ~1"=50'

CURVE DATA
 P.I. Sta. 954+77.13
 $\Delta = 0^{\circ} 08' Lt.$ T=651.77'
 $D = 0^{\circ} 28'$ L=1314.28'
 $R = 12,277.67'$ E=17.61'

JEFFERSON TWP. V.M.S. 5738

LIMITED ACCESS
 JEFFERSON TWP. V.M.S. 3220

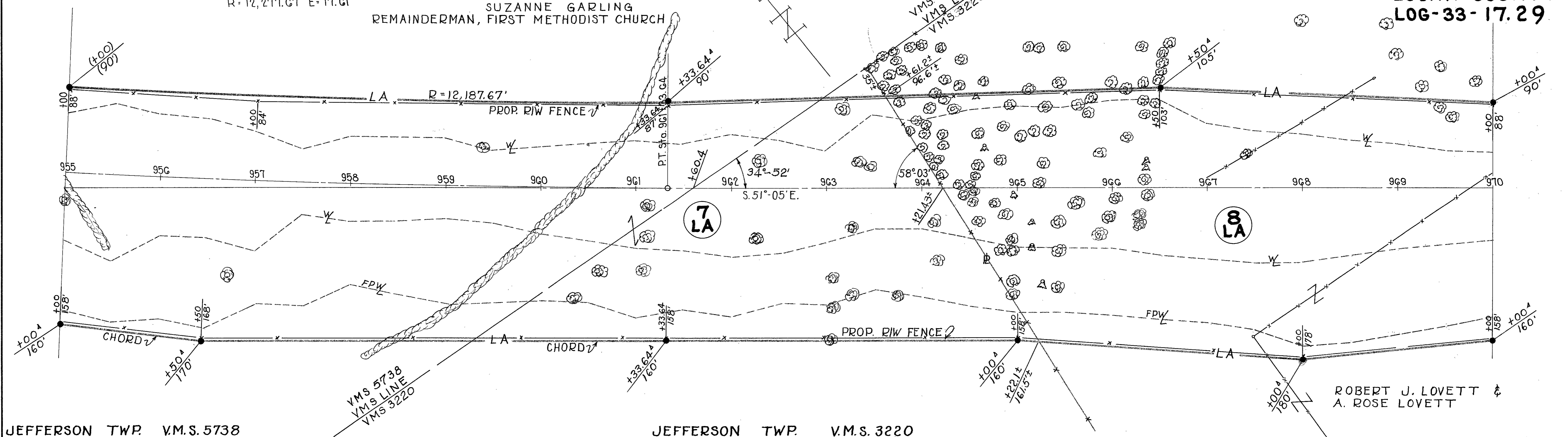
FED. RD. DIVISION	STATE	PROJECT
2	OHIO	1961

279
290

LIFE ESTATE, EMERSON W. GARLING & SUZANNE GARLING
 REMAINDERMAN, FIRST METHODIST CHURCH

ROBERT J. LOVETT & A. ROSE LOVETT

LOGAN COUNTY
 LOG-33-17.29



JEFFERSON TWP. V.M.S. 5738

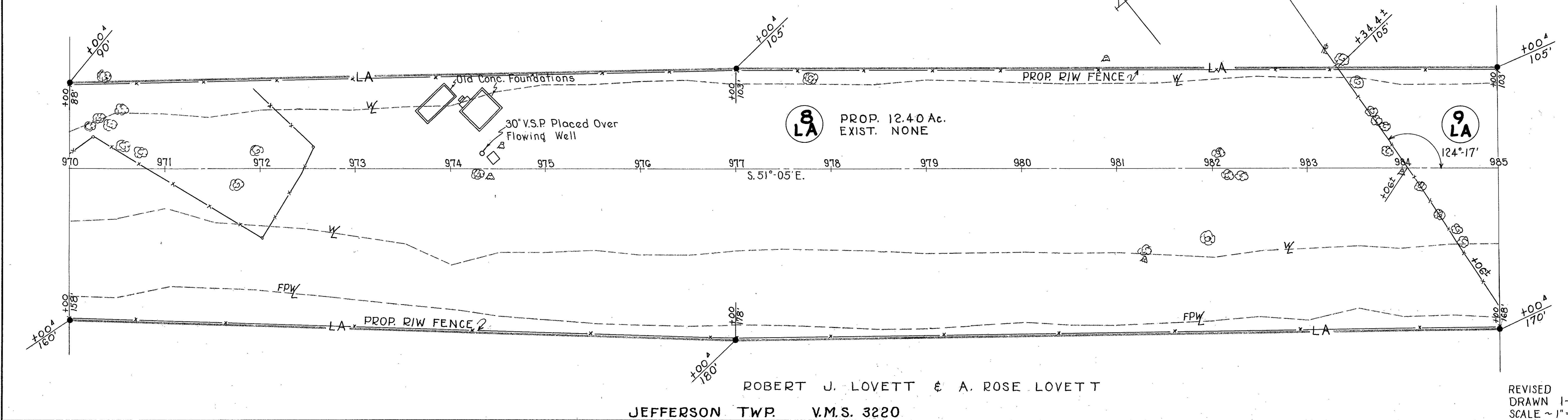
JEFFERSON TWP. V.M.S. 3220

JEFFERSON TWP. V.M.S. 3220

Old Barn foundation

ROBERT J. LOVETT & A. ROSE LOVETT

FRANK L. MILLER & LORA G. MILLER

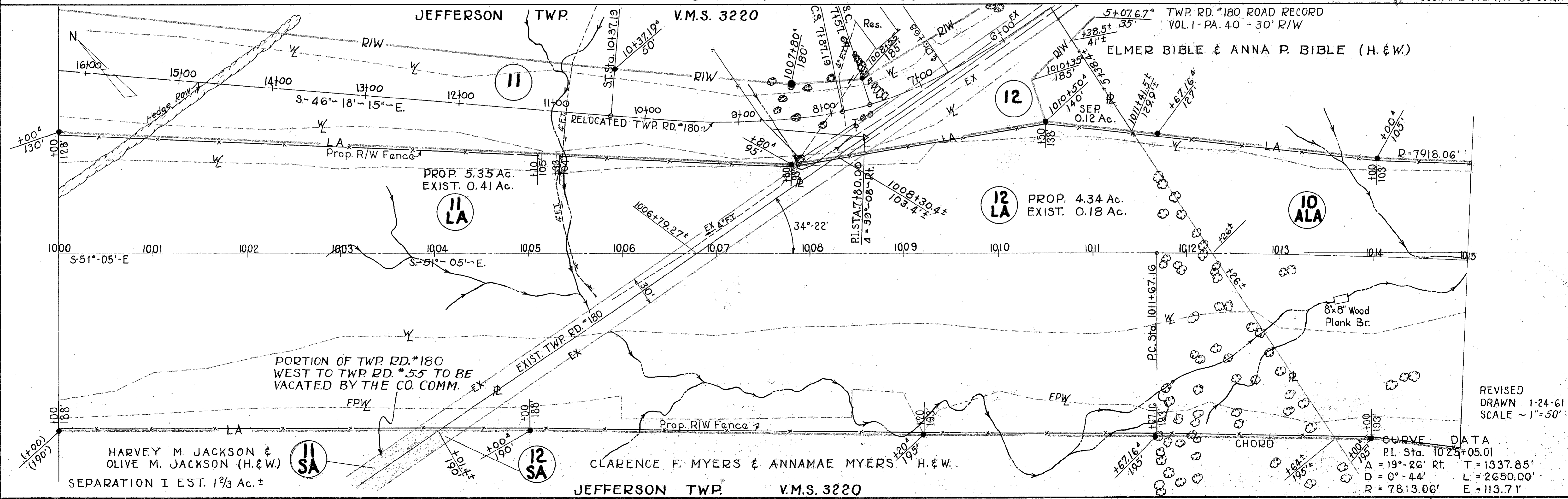
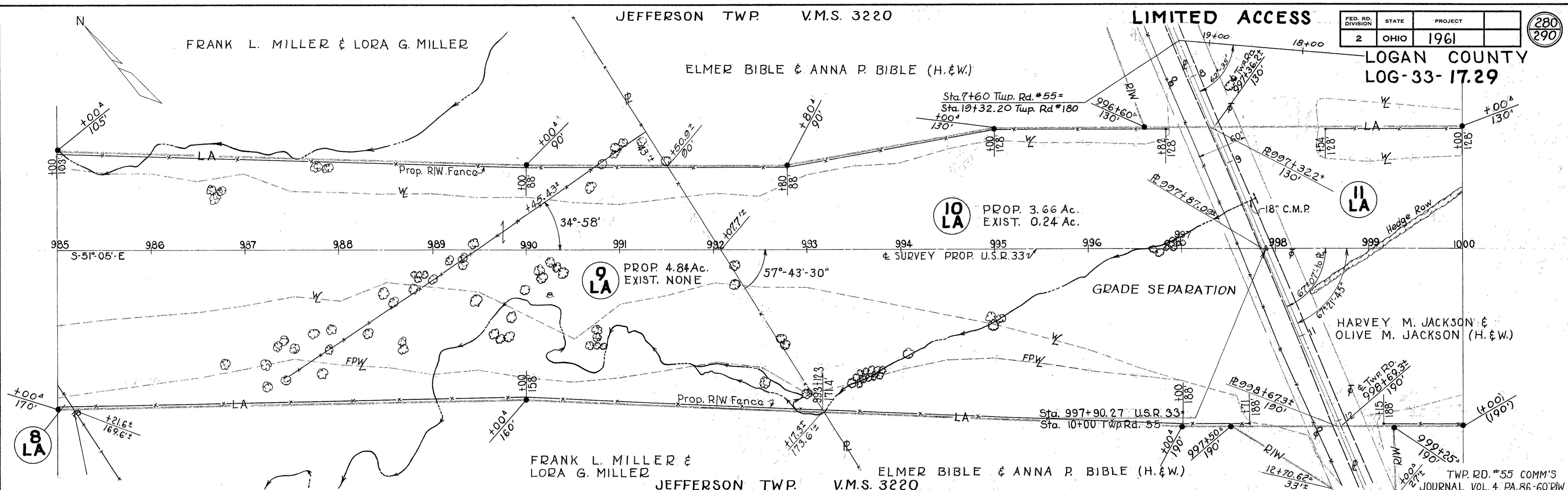


JEFFERSON TWP. V.M.S. 3220

REVISED
 DRAWN 1-24-61
 SCALE ~ 1" = 50'

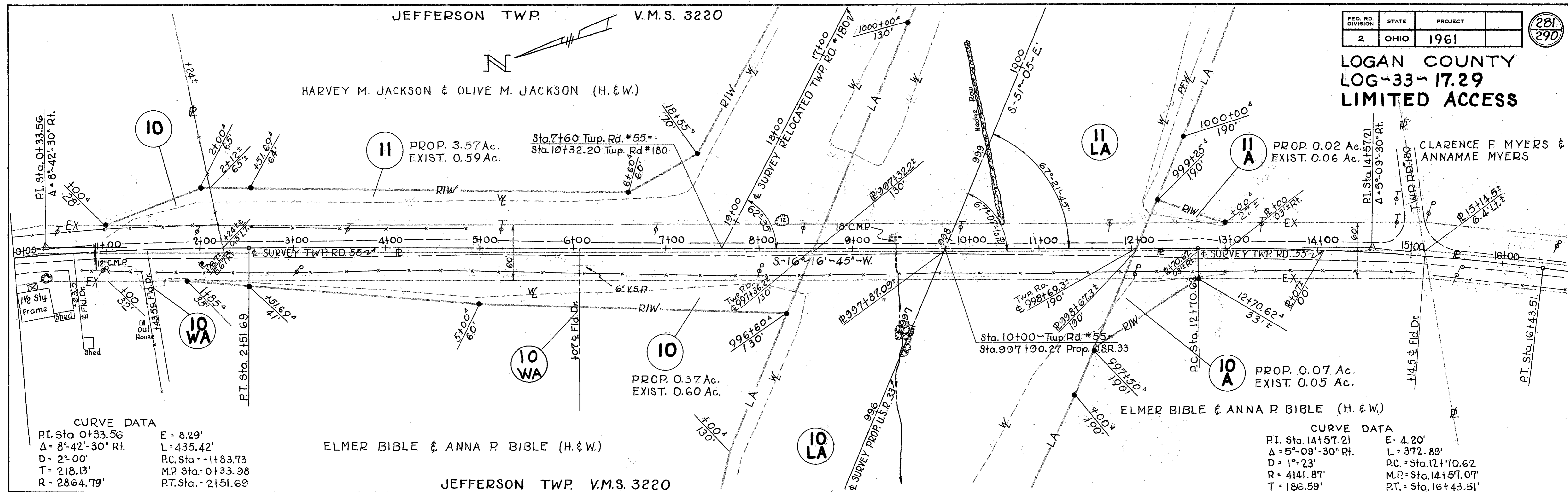
FED. RD. DIVISION	STATE	PROJECT	280 290
2	OHIO	1961	

LOGAN COUNTY LOG-33-17.29



FED. RD. DIVISION	STATE	PROJECT	281 290
2	OHIO	1961	

**LOGAN COUNTY
LOG-33-17.29
LIMITED ACCESS**

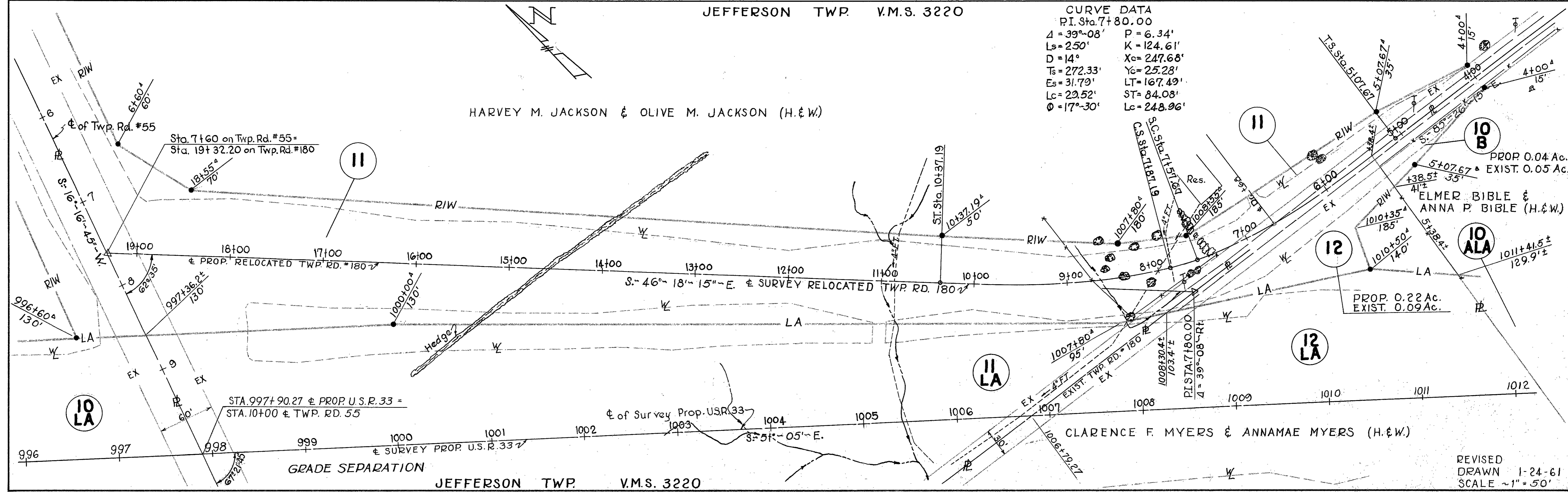


CURVE DATA
 P.I. Sta. 0+33.56
 $\Delta = 8^{\circ}42'30''$ Rt.
 D = 2'-00"
 T = 218.13'
 R = 2864.79'

E = 8.29'
 L = 435.42'
 P.C. Sta. = -1+83.73
 M.P. Sta. = 0+33.98
 P.T. Sta. = 2+51.69

CURVE DATA
 P.I. Sta. 14+57.21
 $\Delta = 5^{\circ}09'30''$ Rt.
 D = 1'-23"
 R = 4141.87'
 T = 186.59'

E = 4.20'
 L = 372.89'
 P.C. = Sta. 12+70.62
 M.P. = Sta. 14+57.07
 P.T. = Sta. 16+43.51'



CURVE DATA
 P.I. Sta. 7+80.00
 $\Delta = 39^{\circ}08'$
 Ls = 250'
 D = 14'
 Ts = 272.33'
 Es = 31.79'
 Lc = 29.52'
 $\theta = 17^{\circ}30'$

P = 6.34'
 K = 124.61'
 Xc = 247.68'
 Yc = 25.28'
 LT = 167.49'
 ST = 84.08'
 Lc = 248.96'

REVISED
 DRAWN 1-24-61
 SCALE 1" = 50'

JEFFERSON TWP. V.M.S. 3220

PROP. 0.15 Ac.
EXIST. NONE

RUSSELL R. EDE

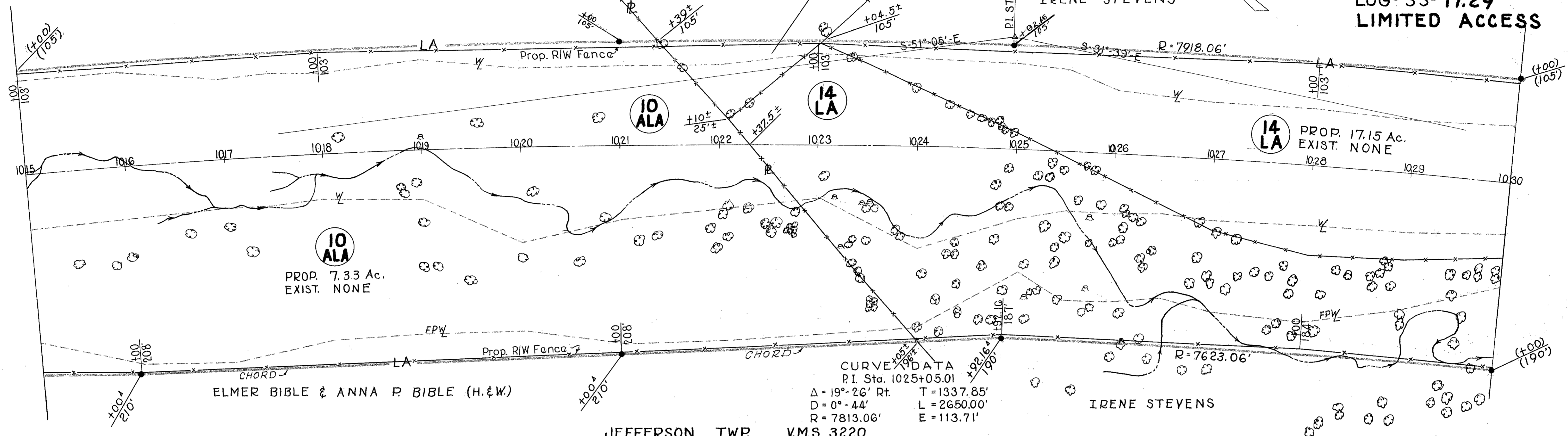
IRENE STEVENS

FED. RD. DIVISION	STATE	PROJECT
2	OHIO	1961

282
290

LOGAN COUNTY
LOG-33-17.29
LIMITED ACCESS

ELMER BIBLE & ANNA P. BIBLE (H.&W.)

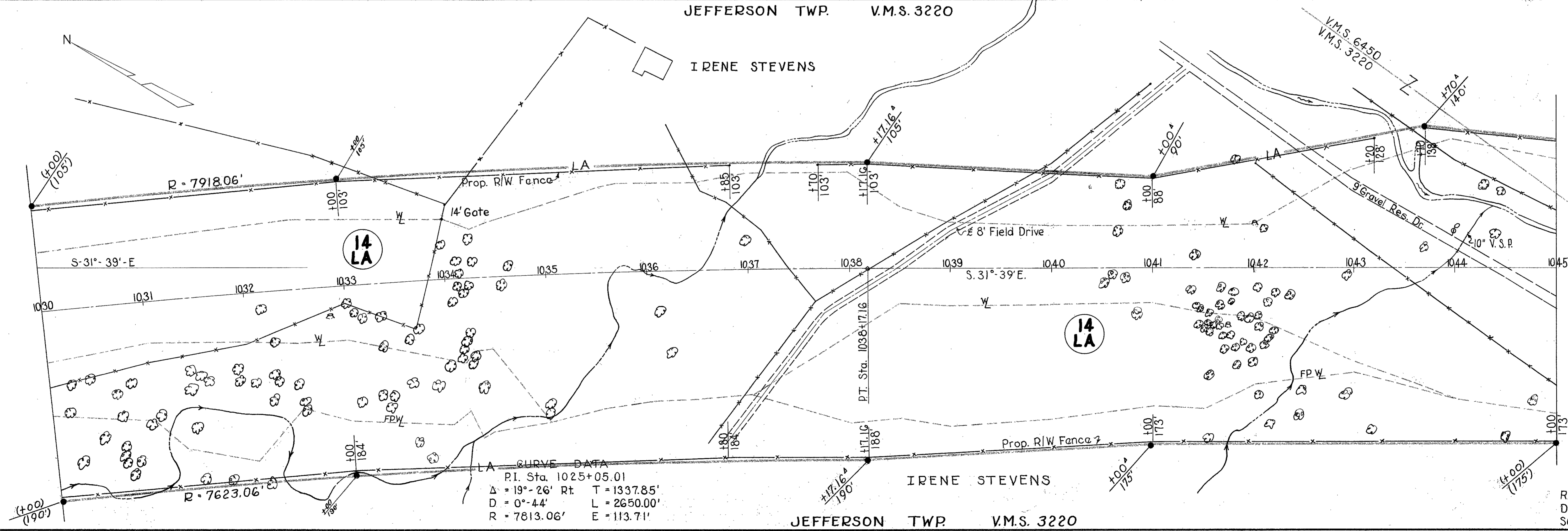


CURVE DATA
 P.I. Sta. 1025+05.01
 $\Delta = 19^{\circ}-26'$ Rt. $T = 1337.85'$
 $D = 0^{\circ}-44'$ $L = 2650.00'$
 $R = 7813.06'$ $E = 113.71'$

JEFFERSON TWP. V.M.S. 3220

JEFFERSON TWP. V.M.S. 3220

IRENE STEVENS



CURVE DATA
 P.I. Sta. 1025+05.01
 $\Delta = 19^{\circ}-26'$ Rt. $T = 1337.85'$
 $D = 0^{\circ}-44'$ $L = 2650.00'$
 $R = 7813.06'$ $E = 113.71'$

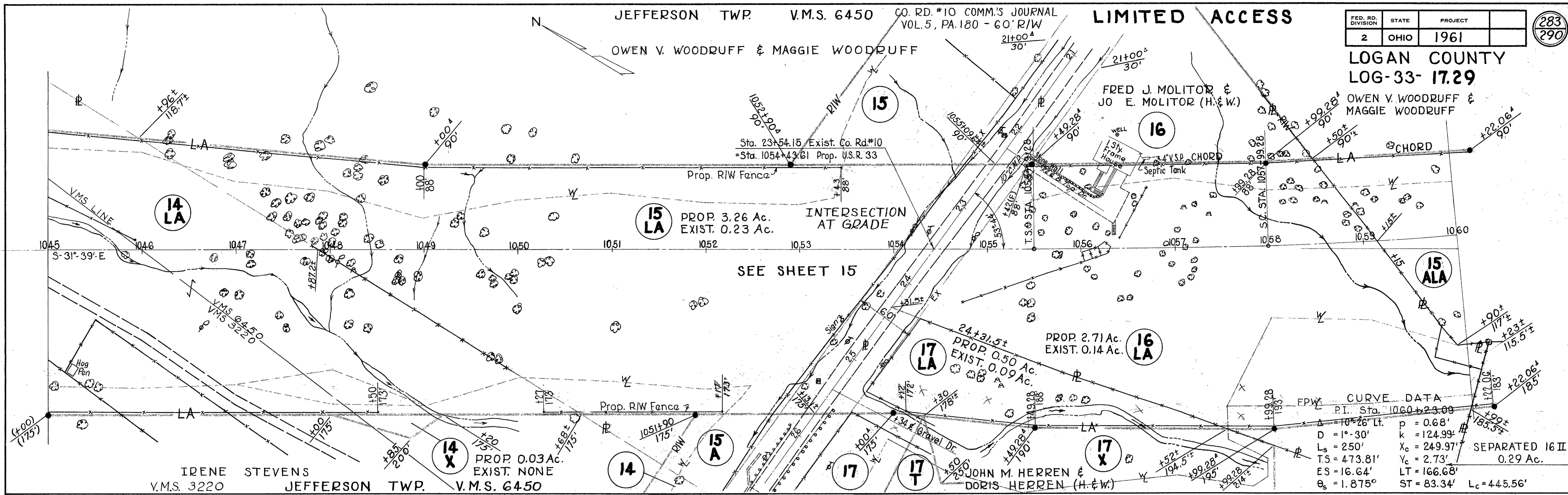
JEFFERSON TWP. V.M.S. 3220

R/W PLAN - STA. 1015+00 TO STA. 1045+00 - SHEET 13 OF 21

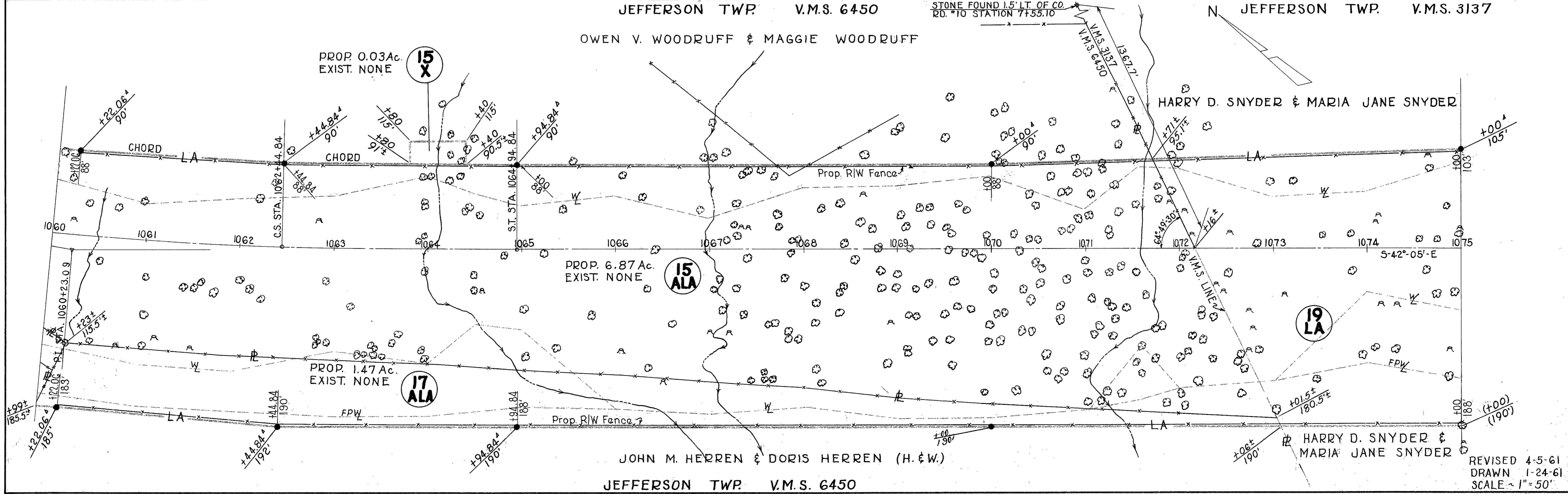
REVISED
DRAWN 1-24-61
SCALE ~ 1" = 50'

FED. RD. DIVISION	STATE	PROJECT	283 290
2	OHIO	1961	

LOGAN COUNTY
LOG-33-17.29



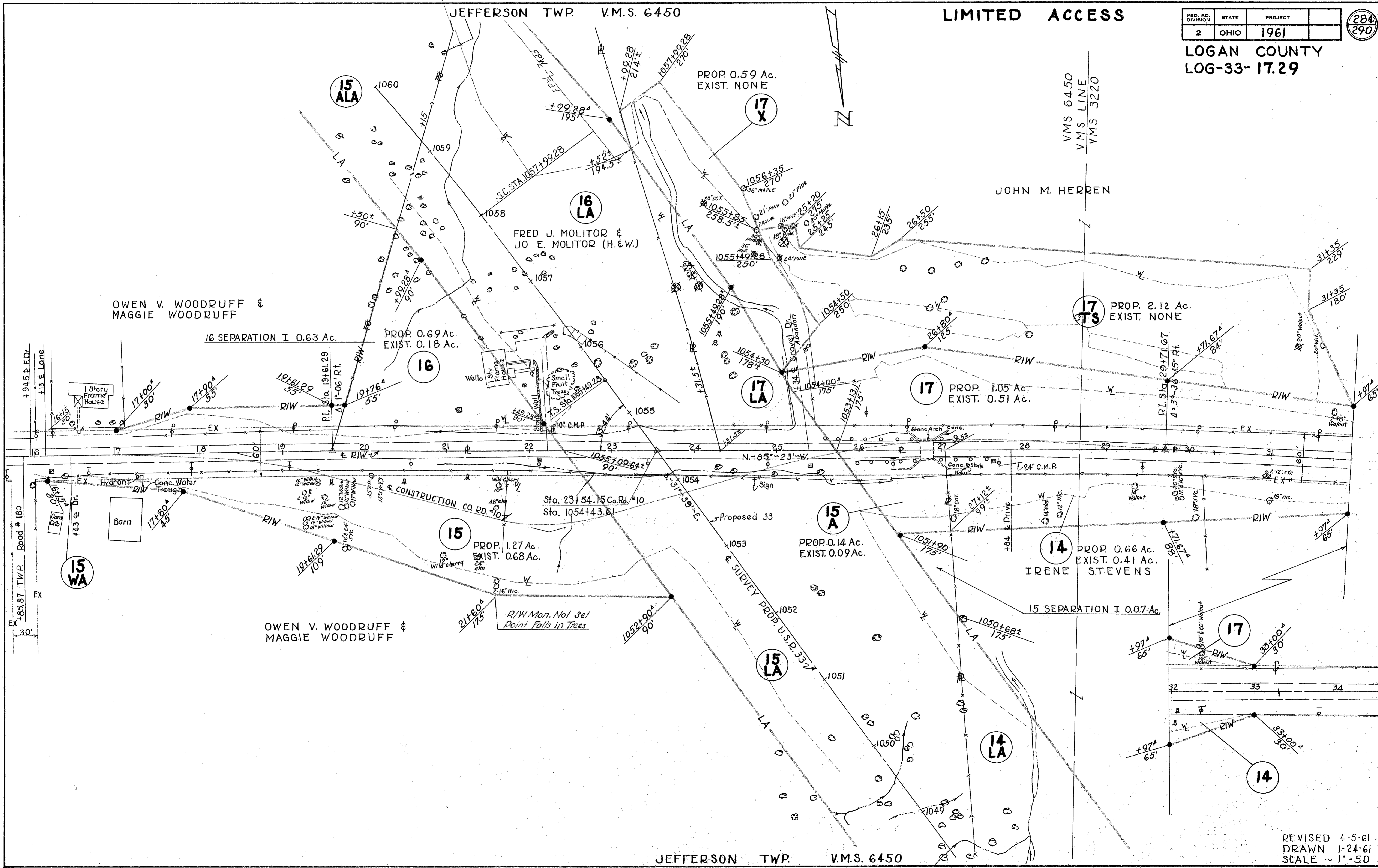
STONE FOUND 1.5' LT. OF CO. RD. #10 STATION 7+55.10



REVISED 4-5-61
DRAWN 1-24-61
SCALE - 1" = 50'

FED. RD. DIVISION	STATE	PROJECT	284 290
2	OHIO	1961	

LOGAN COUNTY
LOG-33-17.29





MARY EDNA CUSHMAN, ET AL

CURVE DATA
 P.I. Sta. 1121+47.09
 $\Delta = 31^{\circ}-25'$ Lt. $T = 1272.17'$
 $D = 1^{\circ}-16'$ L = 2480.26'
 $R = 4523.35'$ E = 175.49'

JEFFERSON TWP. V.M.S. 3137

LIMITED ACCESS

FED. RD. DIVISION	STATE	PROJECT
2	OHIO	1961

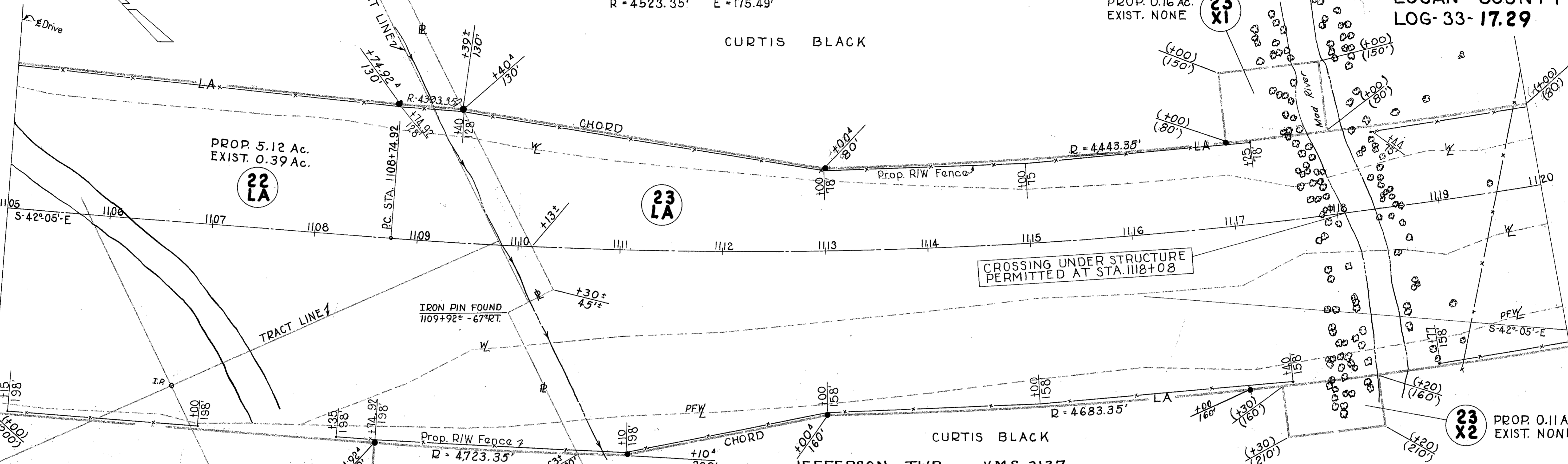
286
290

LOGAN COUNTY
LOG-33-17.29

CURTIS BLACK

PROP. 0.16 Ac.
EXIST. NONE

23
XI



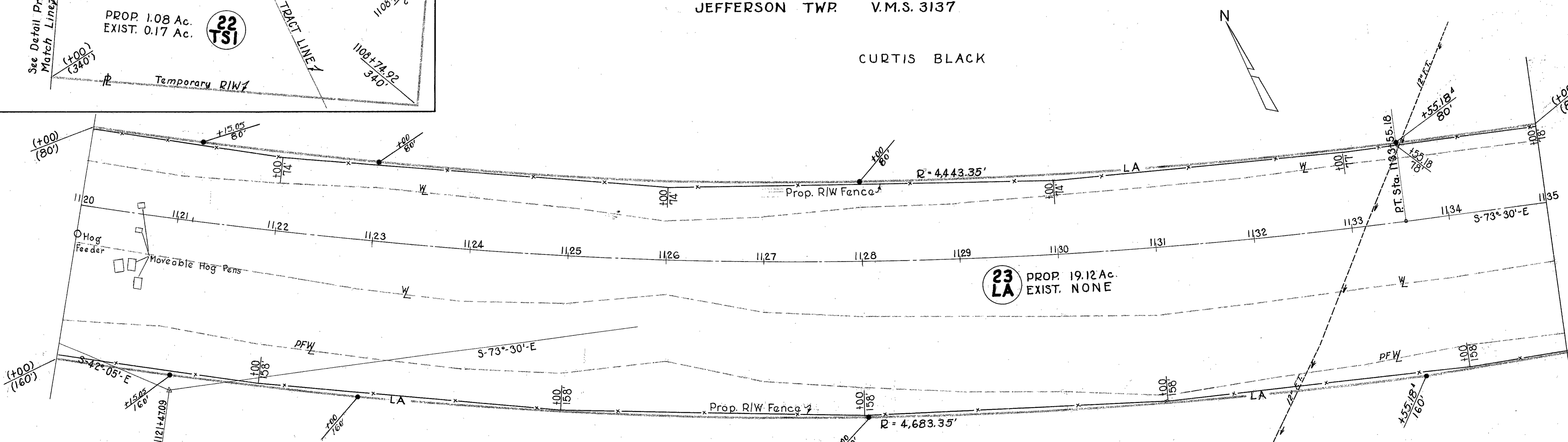
CROSSING UNDER STRUCTURE
PERMITTED AT STA. 1118+08

See Detail Previous Sheet
Match Line



JEFFERSON TWP. V.M.S. 3137

CURTIS BLACK



REVISED
DRAWN 3-17-61
SCALE ~ 1" = 50'

JEFFERSON TWP. V.M.S. 3137

R/W PLAN ~ STA. 1105+00 TO STA. 1135+00 ~ SHEET 17 OF 21

JEFFERSON TWP. V.M.S. 3137

LIMITED ACCESS

FED. RD. DIVISION	STATE	PROJECT
2	OHIO	1961

287
290

JEFFERSON TWP.
V.M.S. 4948 - 9423-9876

LOGAN COUNTY
LOG-33-17.29

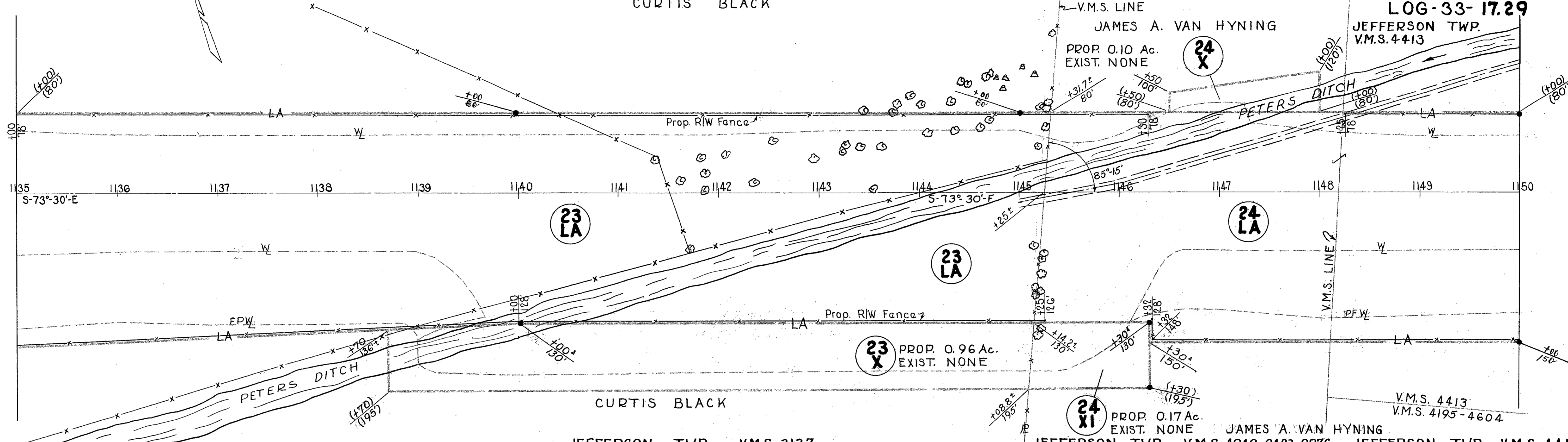
JEFFERSON TWP.
V.M.S. 4413

CURTIS BLACK

JAMES A. VAN HYNING

PROP. 0.10 Ac.
EXIST. NONE

24 X



JEFFERSON TWP. V.M.S. 3137

JEFFERSON TWP. V.M.S. 4413

PROP. 0.17 Ac.
EXIST. NONE

JAMES A. VAN HYNING

JEFFERSON TWP. V.M.S. 4948-9423-9876

JEFFERSON TWP. V.M.S. 4413

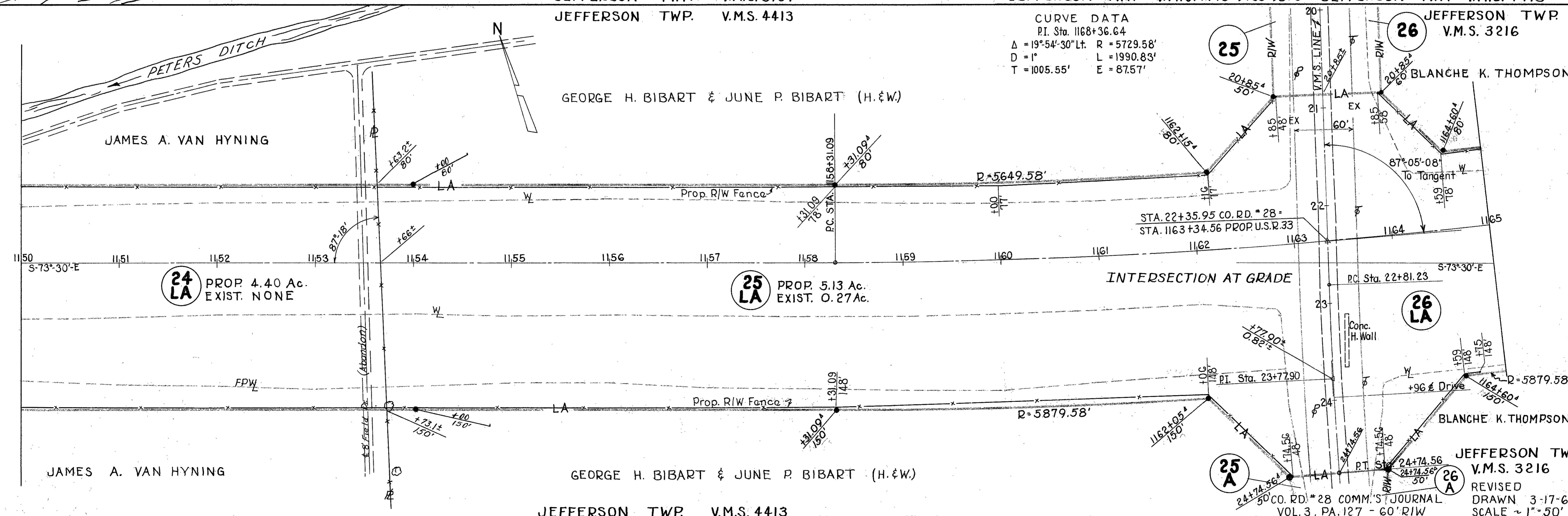
V.M.S. 4413
V.M.S. 4195-4604

GEORGE H. BIBART & JUNE P. BIBART (H.&W)

CURVE DATA
 P.I. Sta. 1168+36.64
 $\Delta = 19^{\circ}54'30''$ Lt. R = 5729.58'
 D = 1" L = 1990.83'
 T = 1005.55' E = 87.57'

JEFFERSON TWP.
V.M.S. 3216

26



JAMES A. VAN HYNING

PROP. 4.40 Ac.
EXIST. NONE

24 LA

PROP. 5.13 Ac.
EXIST. 0.27 Ac.

25 LA

JAMES A. VAN HYNING

GEORGE H. BIBART & JUNE P. BIBART (H.&W)

JEFFERSON TWP. V.M.S. 4413

BLANCHE K. THOMPSON

26 LA

JEFFERSON TWP.
V.M.S. 3216

REVISED
DRAWN 3-17-61
SCALE ~ 1" = 50'

R/W PLAN - STA. 1135+00 TO STA. 1165+00 - SHEET 18 OF 21

JEFFERSON TWP. V.M.S. 3216

FED. RD. DIVISION	STATE	PROJECT	
2	OHIO	1961	

LOGAN COUNTY LOG-33-17.29

288
290

BLANCHE K. THOMPSON

BLANCHE K. THOMPSON

PROP. 0.23 Ac.
EXIST. 0.23 Ac.

26

PROP. 0.05 Ac.
EXIST. 0.16 Ac.

26 A

PROP. 0.16 Ac.
EXIST. 0.23 Ac.

25

PROP. 0.05 Ac.
EXIST. 0.16 Ac.

25 A

GEORGE H. BIBART & JUNE P. BIBART (H. & W.)

GEORGE H. BIBART & JUNE P. BIBART (H. & W.)

JEFFERSON TWP. V.M.S. 4413

JEFFERSON TWP 3216

DELLA V. WEBBER

W. HOBART COOKSEY & MARTHA D. COOKSEY (H. & W.)

W. HOBART COOKSEY & MARTHA D. COOKSEY (H. & W.)

STATE OF OHIO
Vol. 106 Pa. 437

Sta. 1101+66.58 - Prop. U.S.R. 33 =
Sta. 20+00(T)

P.I. Sta. 17+95.02 -
 $\Delta = 40^\circ - 41' - 30''$ - Rt.

Sta. 24+33.45(T) =
P.I. Sta. 25+50.36
 $\Delta = 29^\circ - 10' - 30''$ - Rt.

Mon. Not Set - Point
Falls in Creek

END LIMITED ACCESS

PROP. 0.02 Ac.
EXIST. 0.07 Ac.
BLANCHE K. THOMPSON

26 B

27 ALA

27 LA

PROP. 1.32 Ac.
EXIST. 0.38 Ac.

27

CURVE DATA
 P.I. Sta. 25+50.36
 $\Delta = 29^\circ - 10' - 30''$ Rt.
 D = 11° K = 99.88'
 Ls = 200' Xc = 199.26'
 $\Delta c = 7^\circ - 10' - 30''$ Yc = 12.77'
 Lc = 65.23' LT = 133.59'
 $\phi = 11^\circ$ ST = 66.90'
 P = 3.20' LC = 199.67'

EDNA DOWNING

JEFFERSON TWP.
V.M.S. 3216

REVISED
DRAWN 3-17-61
SCALE ~ 1" = 50'

CURVE DATA JEFFERSON TWP. V.M.S. 3216
 P.I. Sta. 1168+36.64
 $\Delta = 19^{\circ}54'30''$ R = 5729.58'
 D = 1' L = 1990.83'
 T = 1005.55' E = 87.57'

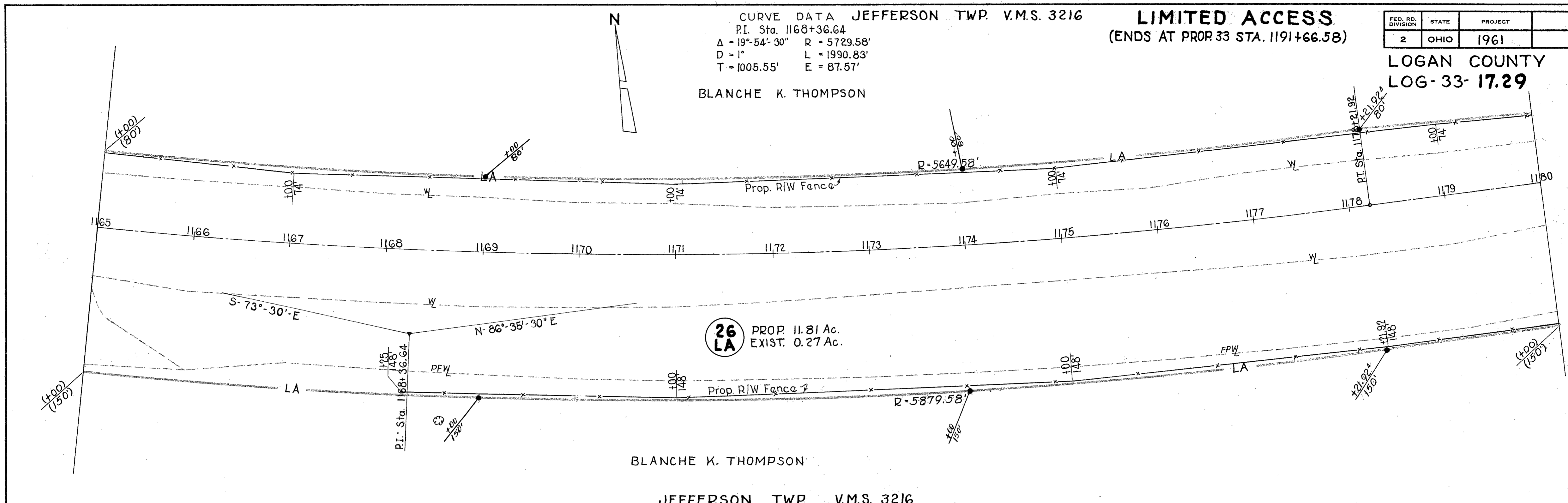
BLANCHE K. THOMPSON

LIMITED ACCESS
 (ENDS AT PROP. 33 STA. 1191+66.58)

FED. RD. DIVISION	STATE	PROJECT
2	OHIO	1961

289
290

LOGAN COUNTY
 LOG-33-17.29

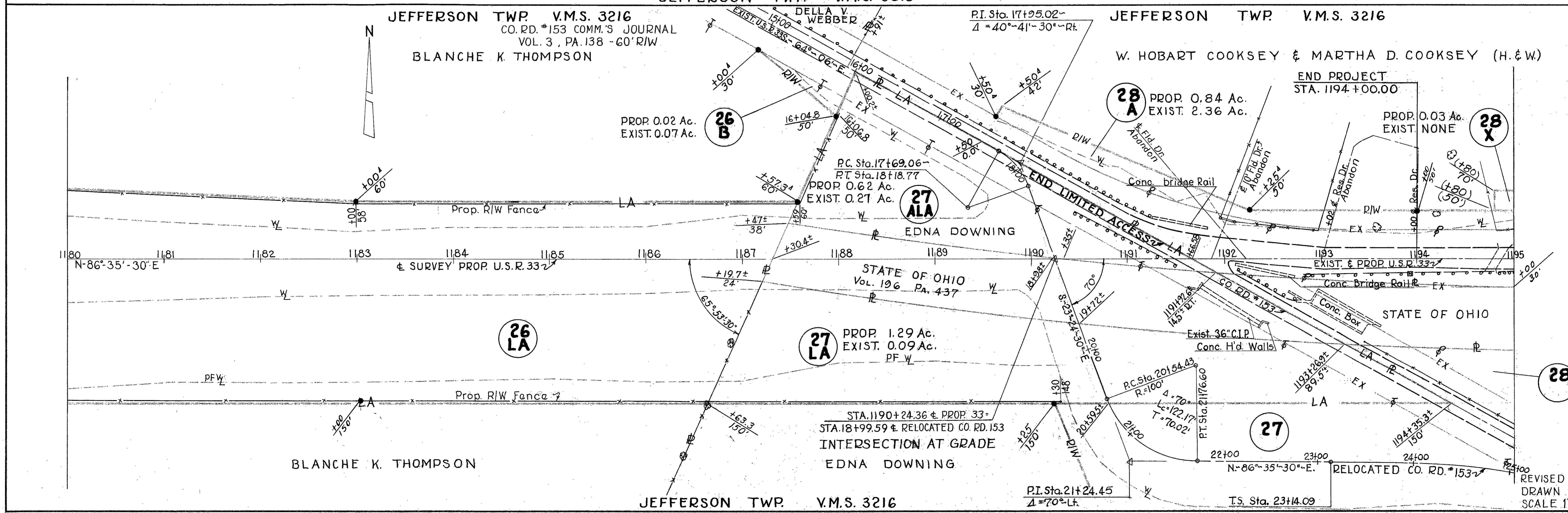


JEFFERSON TWP. V.M.S. 3216

JEFFERSON TWP. V.M.S. 3216
 CO. RD. #153 COMM.'S JOURNAL
 VOL. 3, PA. 138 - 60' R/W
 BLANCHE K. THOMPSON

JEFFERSON TWP. V.M.S. 3216

W. HOBART COOKSEY & MARTHA D. COOKSEY (H. & W.)



JEFFERSON TWP. V.M.S. 3216

P.I. Sta. 21+24.45
 $\Delta = 70^{\circ}$ L.F.

27

REVISED
 DRAWN 3-17-61
 SCALE 1" = 50'

R/W PLAN - STA. 1165+00 TO STA. 1195+00 - SHEET 20 OF 21

FED. RD. DIVISION	STATE	PROJECT	290 290
2	OHIO	1961	

W. HOBERT COOKSEY & MARTHA D. COOKSEY (H. & W.)

PROP. 0.05 Ac.
EXIST. 0.07 Ac.

LOGAN COUNTY
LOG-33-17.29

SOUTHWESTERN
PORTLAND CEMENT CO.

PROP. 0.84 Ac.
EXIST. 2.36 Ac.

PROP. 0.001 Ac.
EXIST. NONE

STATE OF OHIO Vol. 196-PA.437

W. HOBERT COOKSEY & MARTHA D. COOKSEY (H. & W.)

PROP. 1.79 Ac.
EXIST. 0.43 Ac.

DENNIS H. MOORE & HAZEL G. MOORE (H. & W.)

DENNIS H. MOORE & HAZEL G. MOORE (H. & W.)

S.R. BRADFORD &
FLORA MAE BRADFORD (H. & W.)

PROP. 0.04 Ac.
EXIST. NONE

PROP. 0.63 Ac.
EXIST. 1.95 Ac.

PROP. 0.18 Ac.
EXIST. 0.27 Ac.

PROP. 1.79 Ac.
EXIST. NONE

DENNIS H. MOORE & HAZEL G. MOORE (H. & W.)

HOMER B. TAYLOR

REVISED 7-24-61
DRAWN 3-17-61
SCALE ~ 1" = 50'

FED. RD. DIVISION	STATE	PROJECT
2	OHIO	1961

343
345

W. HOBERT COOKSEY & MARTHA D. COOKSEY (H. & W.)

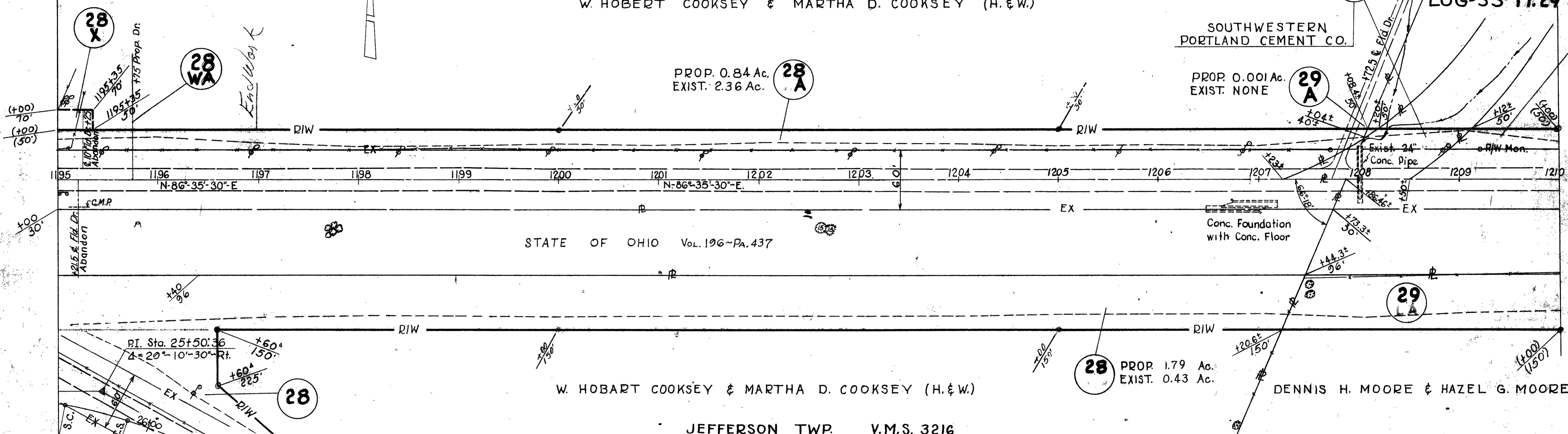
PROP. 0.05 Ac.
EXIST. 0.07 Ac.

LOGAN COUNTY
LOG-33-17.29

SOUTHWESTERN
PORTLAND CEMENT CO.

PROP. 0.001 Ac.
EXIST. NONE

PROP. 0.84 Ac.
EXIST. 2.36 Ac.



STATE OF OHIO Vol. 196-PA. 437

W. HOBERT COOKSEY & MARTHA D. COOKSEY (H. & W.)

JEFFERSON TWP. V.M.S. 3216

JEFFERSON TWP. V.M.S. 3216

DENNIS H. MOORE & HAZEL G. MOORE (H. & W.)

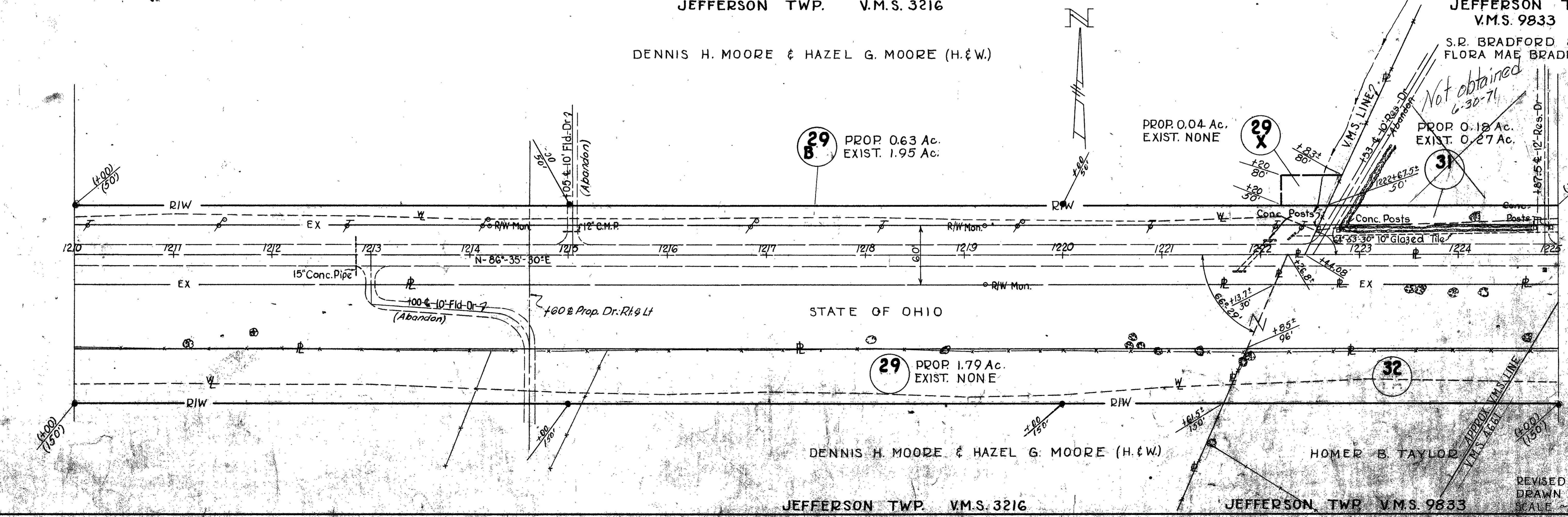
JEFFERSON TWP.
V.M.S. 9833

S.R. BRADFORD &
FLORA MAE BRADFORD (H. & W.)

PROP. 0.04 Ac.
EXIST. NONE

PROP. 0.63 Ac.
EXIST. 1.95 Ac.

PROP. 0.18 Ac.
EXIST. 0.27 Ac.



STATE OF OHIO

DENNIS H. MOORE & HAZEL G. MOORE (H. & W.)

HOMER B. TAYLOR

JEFFERSON TWP. V.M.S. 3216

JEFFERSON TWP. V.M.S. 9833

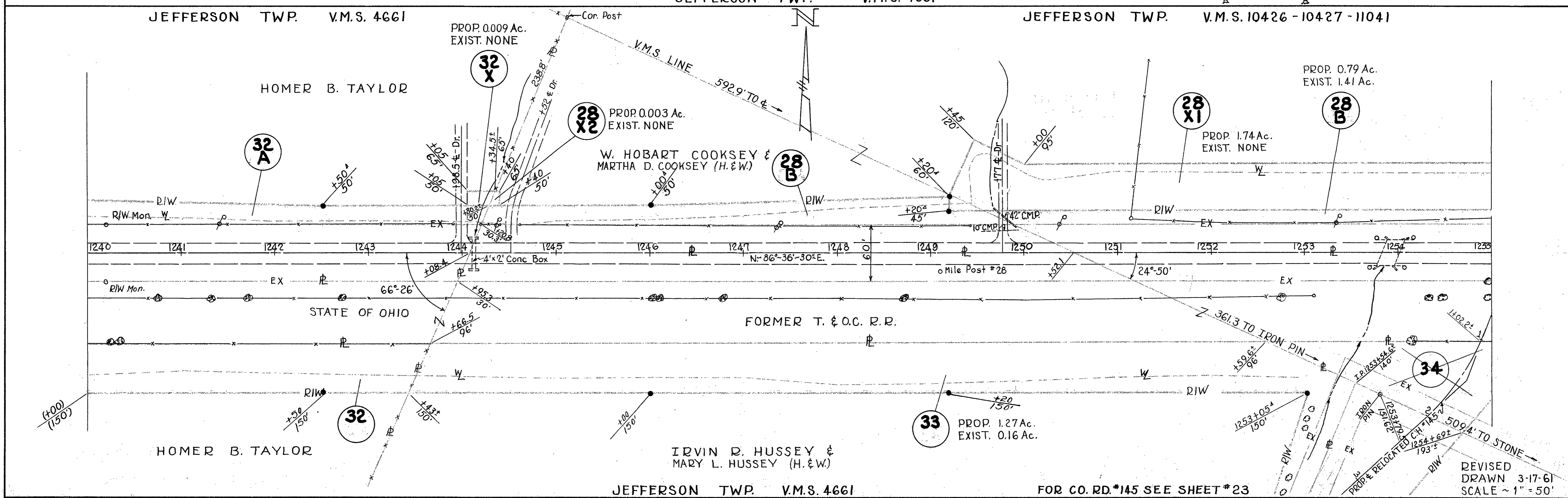
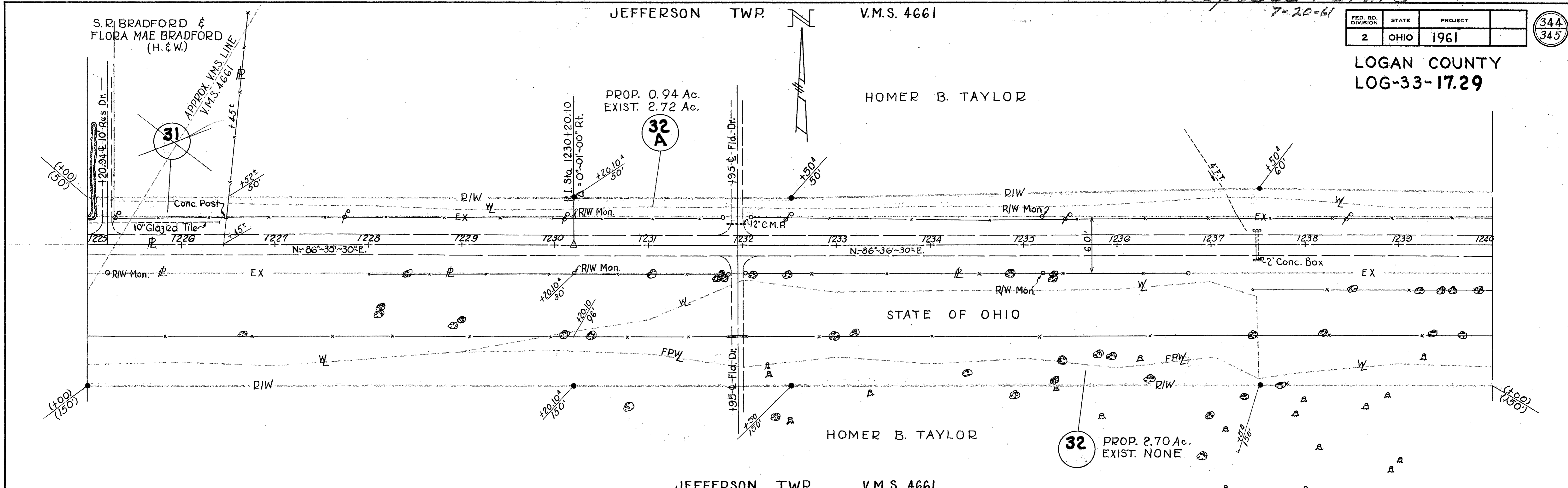
REVISED
DRAWN 3-17-61
SCALE 1" = 50'

Proposed Future
7-20-61

FED. RD. DIVISION	STATE	PROJECT	
2	OHIO	1961	

344
345

LOGAN COUNTY
LOG-33-17.29



FOR CO. RD. #145 SEE SHEET #23

REVISED
DRAWN 3-17-61
SCALE 1" = 50'

FED. RD. DIVISION	STATE	PROJECT
2	OHIO	1961

345
345

JEFFERSON TWP. V.M.S. 9370

LOGAN COUNTY LOG-33-17.29

JEFFERSON TWP. V.M.S. 9371-12174

JAMES CHARLES SMITH & MARY SMITH (H.&W.)

36 PROP. 0.40 Ac. EXIST. 0.46 Ac.

Intersection of Grade

4.72 473

1268

1267

1266

1265

1264

1263

1262

1261

1260

1259

1258

1257

1256

1255

1254

1253

1252

1251

1250

1249

1248

1247

1246

1245

1244

1243

1242

1241

1240

W. HOBART COOKSEY

28 B

28 XI

35 X

35

36

34

34

JEFFERSON TWP. V.M.S. 10426-10427-11041

34 SA

34 WA

44 SA

V.M.S. 9371-12174 PERRY TWP

JEFFERSON TWP. V.M.S. 9371-12174

RUBY M. CARTER

WILBUR CAMPBELL

JEFFERSON TWP. V.M.S. 4661

Fred S. Armspoker

R-17258.74'

12° C.M.P.

R-17118.74'

R/W Mon.

CURVE DATA
 P.I. STA. 1+46.56
 $\Delta = 27^\circ - 00' RT.$
 $D = 23^\circ - 00'$
 $L = 117.39'$
 $R = 249.11'$
 $T = 59.81'$

CURVE DATA
 P.I. STA. 4+06.29
 $\Delta = 25^\circ - 15' LT.$
 $D = 12^\circ - 00'$
 $L = 210.42'$
 $R = 477.46'$
 $T = 106.94'$

IRVIN D. HUSSEY & MARY L. HUSSEY (H.&W.)

33

34

34

33

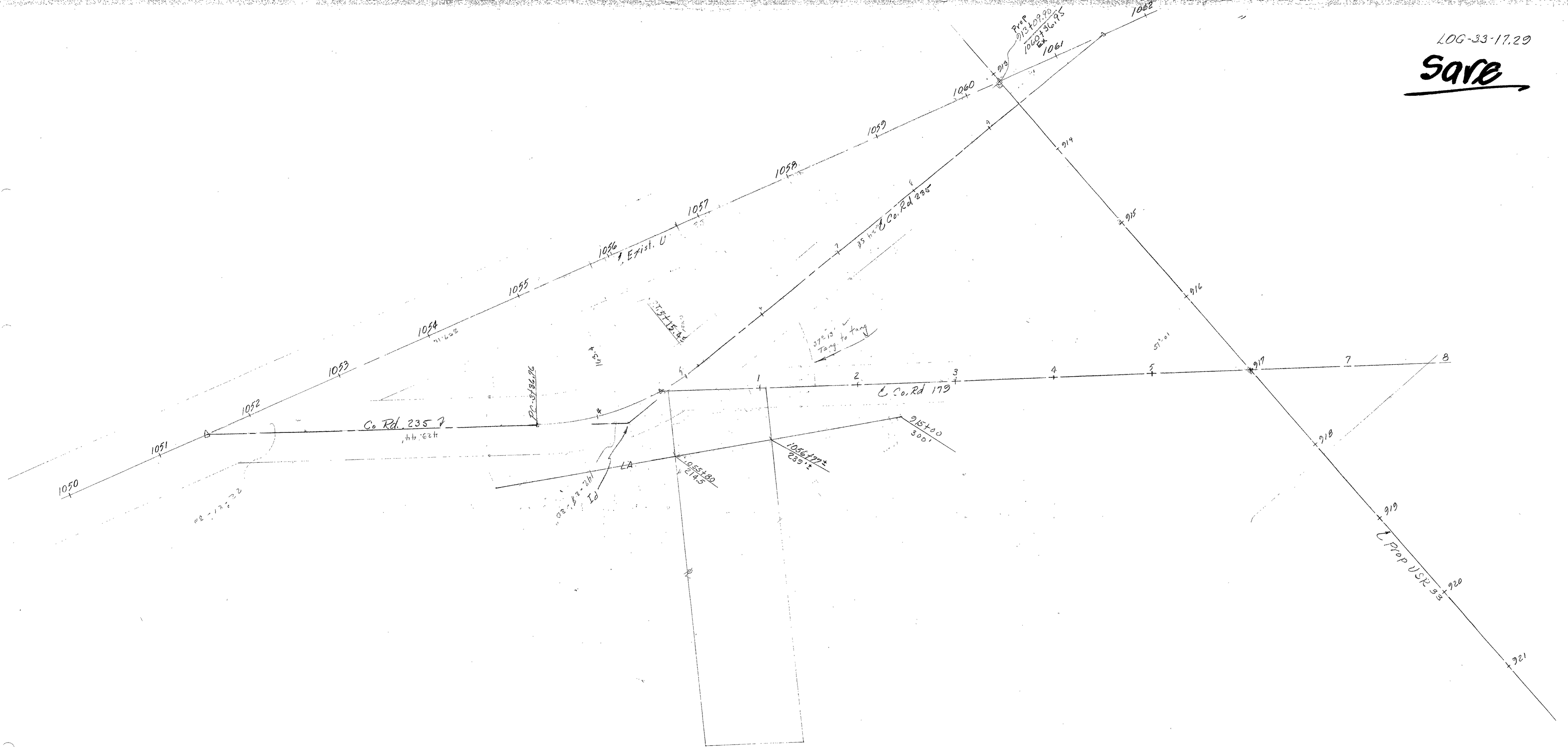
JEFFERSON TWP. V.M.S. 4661

REVISION DRAWN 3-17-61 SCALE 1" = 50'

CURVE DATA
 P.I. Sta. 488+10.84
 $\Delta = 11^\circ - 02' 22" RT.$
 $D = 0^\circ - 20' RT.$
 $T = 1661.07'$
 $E = 80.07'$
 $L = 3311.83'$
 $R = 17,188.74'$

Sta. 480+14 - USR 33
 Sta. 6+21.3 Approach
 See R/W Plan S.H. 235 Sec's B (Pt.)
 C-1, & C-2 (Pt.) - Logan Co. 1948

Save



FED. RD. DIVISION	STATE	PROJECT
2	OHIO	1961

343
345

R'd DB 46012 1-5-62
PROP. 0.05 Ac.
EXIST. 0.07 Ac.

LOGAN COUNTY LOG-33-17.29

Note: Seems to be same as Sheet 290/290 Except for 1/2 of Rev. Note 7-24-61

W. HOBERT COOKSEY & MARTHA D. COOKSEY (H. & W.)

SOUTHWESTERN PORTLAND CEMENT CO.

PROP. 0.001 Ac.
EXIST. NONE
Prop Fut.

PROP. 0.84 Ac.
EXIST. 2.36 Ac.

R'd DB 277/143 10-31-61

28 WA Not on Index Assume Not Obtained

28 A R'd DB 277/143 10-13-61

29 A R'd see below

PROP. 0.001 Ac.
EXIST. NONE
Prop Fut.

29 R'd DB 277/149 10-13-61

Begin Acquisition Designated Prop Future On Index

Parcels Marked "Prop Fut" are Designated "Proposed Future Parcels" on Index DENNIS H. MOORE & HAZEL G. MOORE (H. & W.)

STATE OF OHIO Vol. 196-PA. 437

W. HOBART COOKSEY & MARTHA D. COOKSEY (H. & W.)

28 PROP. 1.79 Ac.
EXIST. 0.43 Ac.
R'd see LT

JEFFERSON TWP. V.M.S. 3216

JEFFERSON TWP. V.M.S. 3216

DENNIS H. MOORE & HAZEL G. MOORE (H. & W.)

JEFFERSON TWP. V.M.S. 9833

S.R. BRADFORD & FLORA MAE BRADFORD (H. & W.)

29 B R'd See Above PROP. 0.63 Ac. EXIST. 1.95 Ac. Prop Fut

PROP. 0.04 Ac.
EXIST. NONE

29 X R'd See Above Prop Fut

PROP. 0.18 Ac.
EXIST. 0.27 Ac.

31

29 PROP. 1.79 Ac. EXIST. NONE R'd See Above

32 R'd DB 278/145 12-2-61 Prop Fut

DENNIS H. MOORE & HAZEL G. MOORE (H. & W.)

HOMER B. TAYLOR

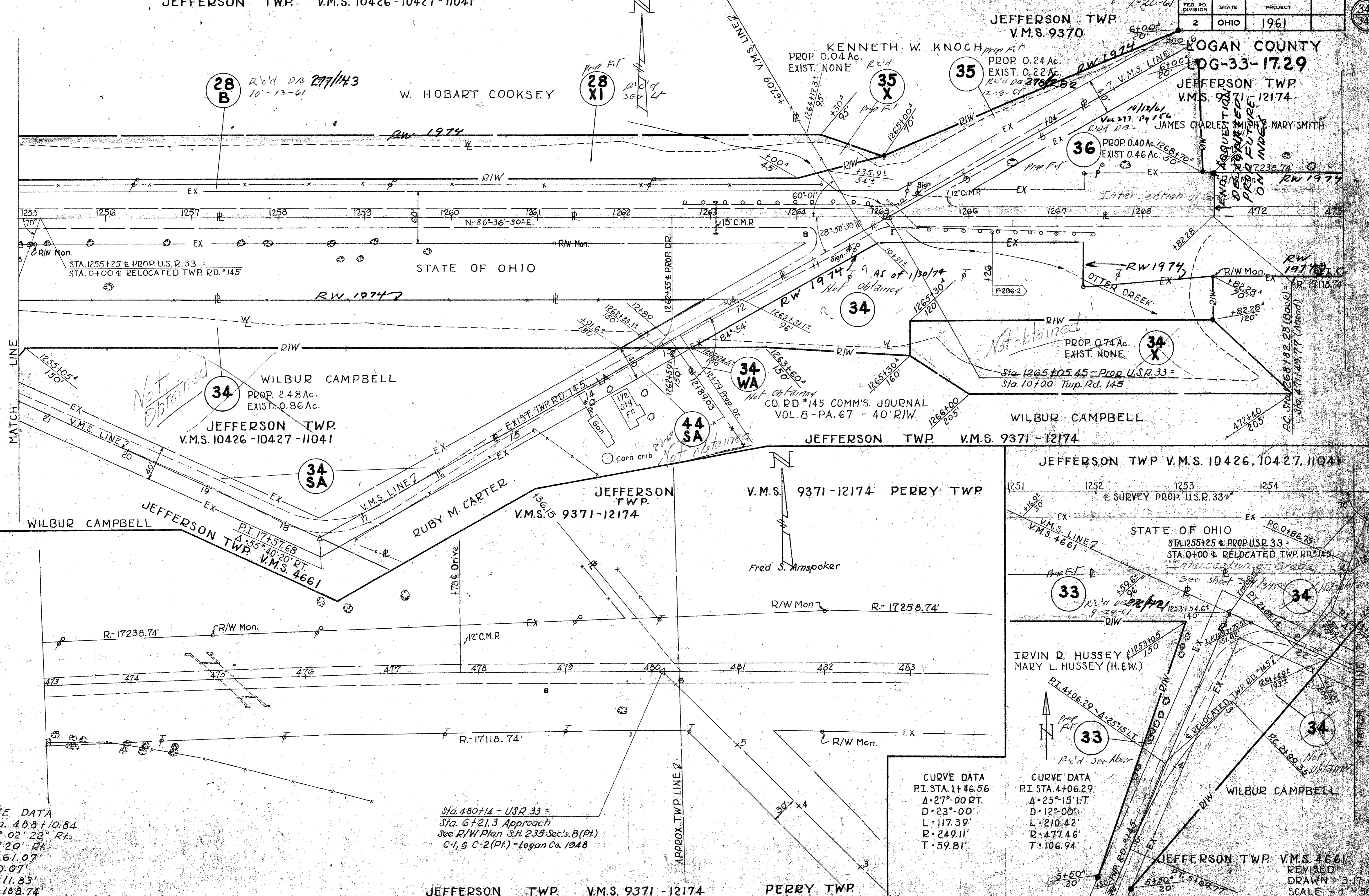
JEFFERSON TWP. V.M.S. 3216

JEFFERSON TWP. V.M.S. 9833

REVISED DRAWN 3-17-61 SCALE ~ 1" = 50'

FED. RD. DIVISION	STATE	PROJECT
2	OHIO	1961

345
345



CURVE DATA
 P.I. Sta. 488+10.84
 $\Delta = 11^{\circ} 02' 22''$ RT
 $D = 0^{\circ} 20' 00''$ RT
 $T = 1661.07'$
 $E = 80.07'$
 $L = 3311.83'$
 $R = 17,188.74'$

Sta. 480+14 - USR 33 =
 Sta. 6+21.3 Approach
 See R/W Plan S.H. 235 Sec's B (Pt.)
 C-1, S C-2 (Pt.) - Logan Co. 1948

CURVE DATA
 P.I. STA 4+06.29
 $\Delta = 27^{\circ} 00'$ RT
 $D = 23^{\circ} 00'$
 $L = 117.39'$
 $R = 249.11'$
 $T = 59.81'$

CURVE DATA
 P.I. STA 4+06.29
 $\Delta = 25^{\circ} 15'$ LT
 $D = 12^{\circ} 00'$
 $L = 210.42'$
 $R = 477.46'$
 $T = 106.94'$

JEFFERSON TWP. V.M.S. 4661
 REVISED
 DRAWN 3-17-61
 SCALE 1" = 50'

INDEX OF PARCELS 1961

THE RELOCATION & ESTABLISHMENT AS A
LIMITED ACCESS HIGHWAY GRANTED. ENTRY
IN JR. OF THE DIR. JUNE 29, 1960 VOL. 45, PA. 665

FED. RD. DIVISION	STATE	PROJECT
2	OHIO	

270
290

**LOGAN COUNTY
LOG-33 ~ 17.29
LIMITED ACCESS**

JOB N^o 07224

PAR. N ^o	OWNER	AREA ACRES	EXISTING STRUCTURES	SHEET N ^o	REMARKS	RECORDING DATA DATE VOL. PG.
1WD	E.W. CAMPBELL, ET AL	1.5±	BLDG.			10-27-61-277-360-1
2WD	ERNEST F. COMER	2.88	BLDGS.			8-25-61-275-583-4
3AWL	ALBERT C. CONN, ET AL	2.30		3-7		
3LA	ALBERT C. CONN, ET AL	0.26				12-8-61-278-269-71
4ALA	HELEN V. BERSINGER, DEC'D.	0.62		3-5-7		
4LA	HELEN V. BERSINGER	0.70		3-5-7		10-13-61-277-135-7
4SA	"			3-5-7	VACATION WAIVER	
5WD	OTTE SUTTON	25.0±	BLDGS.	3,7,8		9-29-61-276-306-7
6LA	FRANK T. QUATMAN	11.57		3,8	SEP. 5.7± Ac. ON RT.	3-2-62-279-486-90
6A	"	0.74		9		
6	"	0.04		9		
6SA	"			8	Vacation Waiver	
7LA	EMERSON W. GARLING, LIFE ESTATE	13.52		8,9,10	SEP. 31.3± Ac. ON LT.	CASE NO. 26599
7A	"	0.52		9		
7	"	0.16		9		
8LA	ROBERT J. LOVETT	12.40		10,11	SEP. 25.8± Ac. ON RT. %OUT ACC.	3-13-61-270-516-15
9LA	FRANK L. MILLER	4.84		10,11	SEP. 9± Ac. ON LT. %OUT ACCESS	7-21-61-275-168-70
10LA	ELMER BIBLE, ET AL	3.66		11	SEP. 4.9± Ac. ON RT. %ACCESS	3-2-62-279-491-7
10ALA	"	7.33		11,13	SEP. *2-22½± Ac. RT. 10LA, %ACC.	
10A	"	0.07		12		
10B	"	0.04		12	WA	
10	"	0.37				
11LA	HARVEY M. JACKSON, ET AL	5.35		11	SEP. 1½± Ac. ± EST.	10-13-61-277-138-42
11A	"	0.02		12		
11	"	3.57		12		
11SA	"			11	Vacation Waiver	
12LA	CLARENCE F. MYERS, ET AL	4.34		11	SEP. 1 0.12 Ac.	12-8-61-278-272-75
12	"	0.22		11,12		
12SA	"			11	Vacation Waiver	
13LA	RUSSELL R. EDE FEE, DAVID HILLARD ~ LAND CONTRACT	0.15		13		9-29-61-276-418-20
14LA	IRENE STEVENS	17.15		13,14	SEP. 25½± Ac. LT. %OUT ACCESS	3-11-61-270-427-31
14	"	0.66		15		
14X	"	0.03		14		
15LA	OWEN V. WOODRUFF, ET AL	3.26		14	SEP. 0.07 Ac. No ACCESS	CASE NO. 26533
15ALA	"	6.87		14		
15A	"	0.14		15		
15	"	1.27		15		
15X	"	0.03		14		
16LA	FRED J. MOLITOR, ET AL	2.71	1-Str. Fr. Res.	14,15	SEP. 0.29 Ac. RT.	CASE NO. 26579
16	"	0.69	WA	15		
17LA	JOHN M. HERREN, ET AL	0.50		14,15		9-22-61-6-488-92
17ALA	"	1.47		14		
17	"	1.05		15		
17X	"	0.59		15		
17TS	"	2.12		15		
18	NOT USED					
19LA	HARRY D. SNYDER, ET AL	11.24		14,16	SEP. 5¼± Ac. RT.	7-21-61-275-171-3
20LA	FRANCIS HARRINGTON, ET AL	8.67	Barn	16	SEP. 7¼± Ac. LT.	CASE NO. 26578
21LA	RONALD K. JENKINS	3.31		16	SEP. 1.5± Ac. LT.	6-30-61-274-451-6
21WA	"			16		
22LA	MARY EDNA CUSHMAN, ET AL	5.12		16,17	SEP. 8± Ac.	7-21-61-275-174-8
22TS	"	0.22		16		
22TS1	"	1.08		16,17		
22S	"	0.20		16		

PAR. N ^o	OWNER	AREA ACRES	EXISTING STRUCTURES	SHEET N ^o	REMARKS	RECORDING DATA DATE VOL. PG.
23LA	CURTIS BLACK	19.12		17,18	SEP. 35½± Ac	CASE NO. 26598
23X	"	0.96		18		
23X1	"	0.16		17		
23X2	"	0.11		17		
24LA	JAMES A. VAN HYNING	4.40		18	SEP. LT. S. EX. U.S.R. 33 14 Ac. ±	3-26-62-279-428-04
24X	"	0.10		18		
24X1	"	0.17		18		
25LA	GEORGE H. BIBART, ET AL	5.13		18	SEP. 18¾± Ac. ± LT.	10-27-61-277-369-74
25A	"	0.05		19		
25	"	0.16		19		
26LA	BLANCH K. THOMPSON	11.81		18,20	SEP. 35¾± Ac. ± S. EX. U.S.R. 33	9-29-61-276-424-30
26A	"	0.05		19		
26B	"	0.02		19,20		
26	"	0.23		19		
27LA	EDNA DOWNING	1.29		19,20		10-27-61-277-362-8
27ALA	"	0.62		19,20		
27	"	1.32		19,20		
28X	W. HOBART COOKSEY	0.03		20,21		10-13-61-277-143-4-6
28A	"	0.84		19,20,21		
28	"	1.79		19,20,21		
28B	"	0.79		22,23		
28X2	"	0.003		22		
28X1	"	1.74		22,23		
29	DENNIS H. MOORE, ET AL	1.79		21		10-13-61-277-149-33
29A	"	0.001		21		
29B	"	0.63		21		
29X	"	0.04		21		
30	SOUTHWESTERN PORTLAND CEMENT CO.	0.05		21		1-5-62-278-460-2
31	S.D. BRADFORD, ET AL	0.18		21,22		10-13-61-277-149-33
32	HOMER B. TAYLOR	2.70		21,22	Appraised 1295 ⁰⁰ Wants 2000 ⁰⁰	12-3-61-278-276-79
32A	"	0.94		22		
32X	"	0.01		22		
33	IRVIN R. HUSSEY, ET AL	1.27		22		9-29-61-276-421-23
34	WILBUR CAMPBELL	2.48		22,23	Appraised 1302 ⁰⁰ Offered 1502 ⁰⁰ Wants 2000 ⁰⁰	
34X	"	0.74		23		
34SA	"			23	Vacation Waiver	
34WA	"			23		
35	KENNETH W. KNOCH	0.24		23		12-3-61-278-282-4
35X	"	0.04		23		
36	JAMES CHARLES SMITH, ET AL	0.40		23		10-13-61-277-156-8
37WD	GERTRUDE L. ROSEBROOK	0.5±		3,5		
38WD	ARTHUR M. HORN, ET AL	0.5±		3,5		
39WD	VERN L. CAMPBELL, ET AL	2.5±	BLDGS.	3,5		3-13-61-275-514-15
40WD	DONALD F. OTTEN, ET AL	0.5±	BLDGS.	3,5		
41WD	MARY L. VANICA	10.0±		3,5		7-21-61-275-133-4
42WD	C. STEPHEN MASON, ET AL	1.0±	BLDGS.	3,5		7-21-61-275-166-7
43SA	LEONARD HAYES, ET AL			3	Vacation Waiver	
43ALA	LEONARD HAYES, ET AL	0.91		5-6		
43BLA	LEONARD HAYES, ET AL	2.68		3		
44SA	RUBY M. CARTER			23	Vacation Waiver	PROPOSED FUT
22SA	MARY EDNA CUSHMAN, ET AL			16		
45LA	EDWARD GILLESPIE	0.096		3-5		
45SA	"			3-5	Vacation Waiver	

ISSUED
APR 29 1964
NO. DIST. HIGHWAYS
SIDNEY, OHIO

PROPOSED FUTURE PARCELS

10-3-62
3-28-62
8-11-61
7-24-61
4-20-61
REVISED 4-5-61
DRAWN 1-24-61

FED. RD. DIVISION	STATE	PROJECT
2	OHIO	1961

290
290

W. HOBERT COOKSEY & MARTHA D. COOKSEY (H. & W.)

PROP. 0.05 Ac.
EXIST. 0.07 Ac.

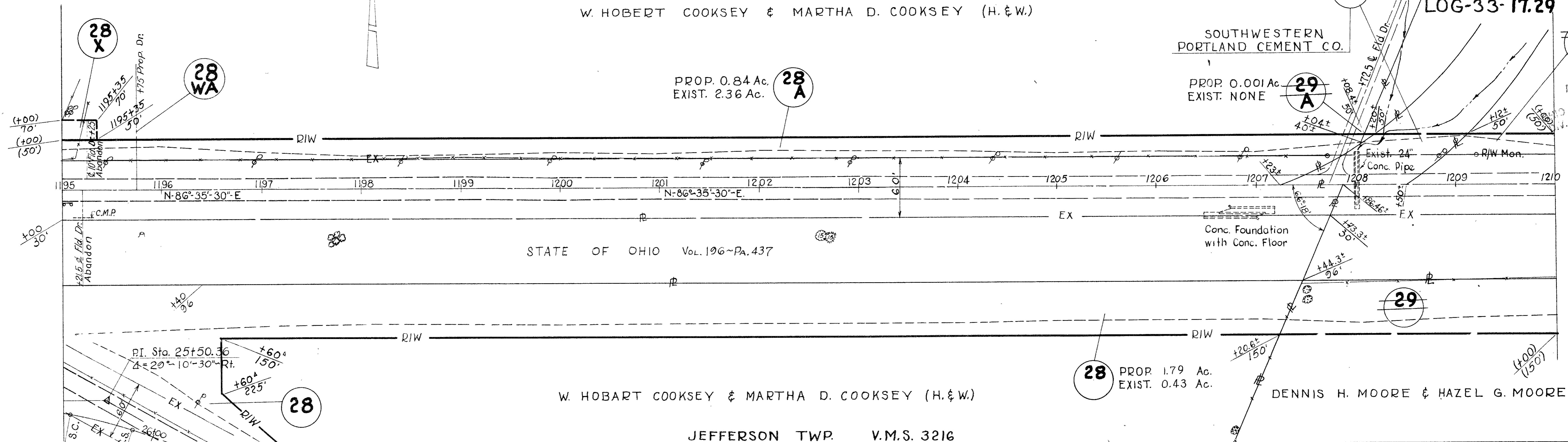
LOGAN COUNTY
LOG-33-17.29

29
B
ISSUED
APR 29 1961
OHIO DEPT. HIGHWAYS
W. 7. SIDNEY, OHIO

PROP. 0.84 Ac.
EXIST. 2.36 Ac.

PROP. 0.001 Ac.
EXIST. NONE

SOUTHWESTERN
PORTLAND CEMENT CO.



STATE OF OHIO Vol. 196~Pa. 437

W. HOBERT COOKSEY & MARTHA D. COOKSEY (H. & W.)

PROP. 1.79 Ac.
EXIST. 0.43 Ac.

DENNIS H. MOORE & HAZEL G. MOORE (H. & W.)

JEFFERSON TWP. V.M.S. 3216

JEFFERSON TWP. V.M.S. 3216

DENNIS H. MOORE & HAZEL G. MOORE (H. & W.)

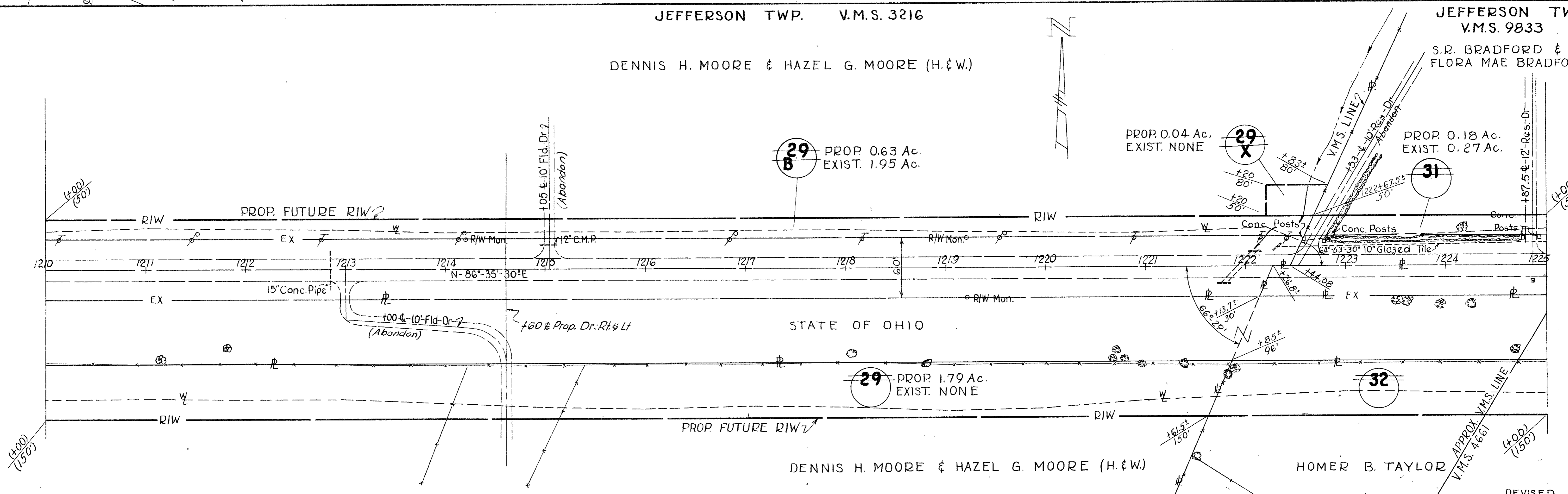
JEFFERSON TWP.
V.M.S. 9833

S.R. BRADFORD &
FLORA MAE BRADFORD (H. & W.)

PROP. 0.63 Ac.
EXIST. 1.95 Ac.

PROP. 0.04 Ac.
EXIST. NONE

PROP. 0.18 Ac.
EXIST. 0.27 Ac.



STATE OF OHIO

PROP. 1.79 Ac.
EXIST. NONE

DENNIS H. MOORE & HAZEL G. MOORE (H. & W.)

HOMER B. TAYLOR

JEFFERSON TWP. V.M.S. 3216

JEFFERSON TWP. V.M.S. 9833

REVISED 7-24-61
DRAWN 3-17-61
SCALE ~ 1" = 50'

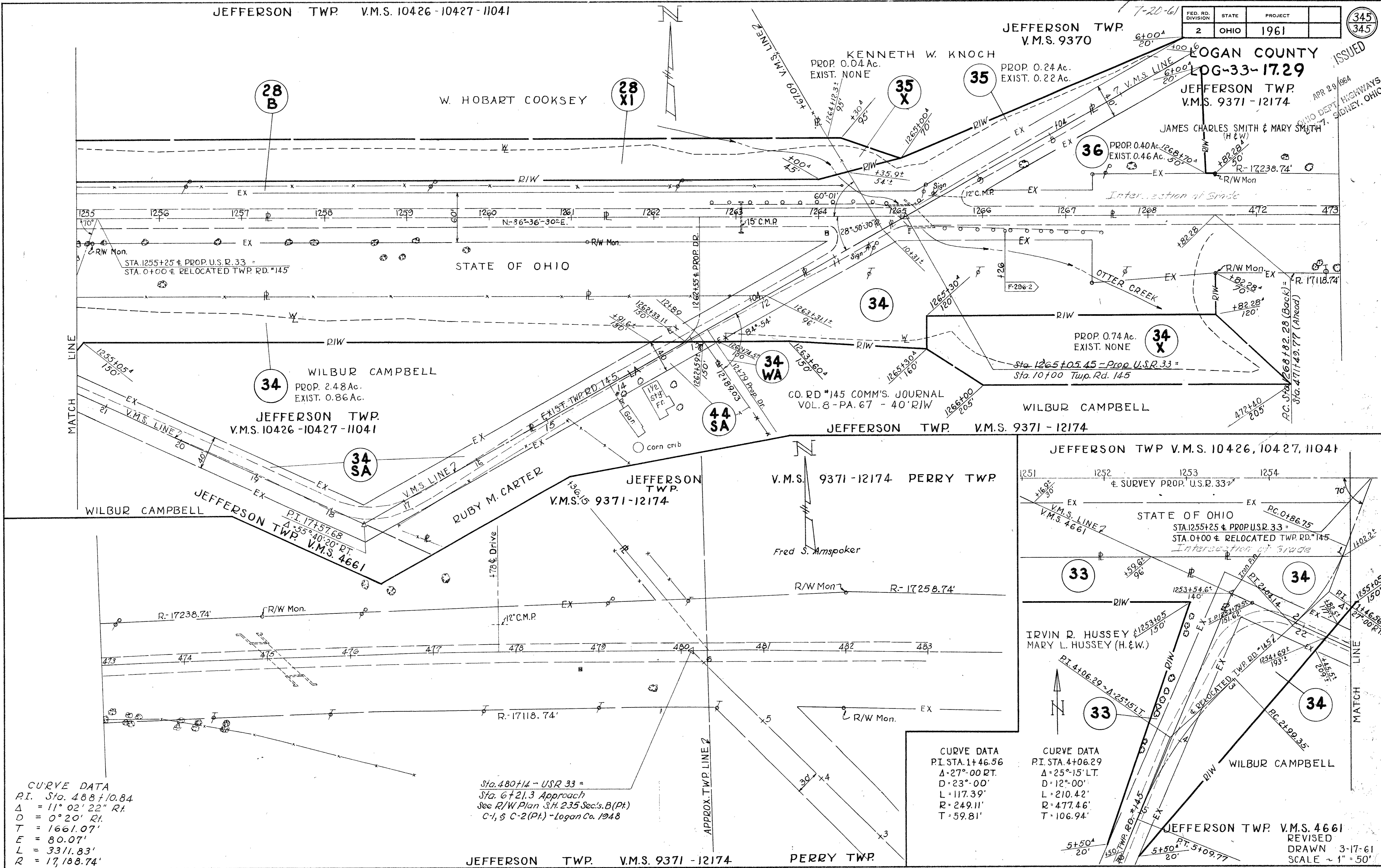
FED. RD. DIVISION	STATE	PROJECT
2	OHIO	1961

345
345

Proposed Future
7-20-61

ISSUED

APR 29 1964
OHIO DEPT. HIGHWAYS
SIDNEY, OHIO



CURVE DATA
 P.I. Sta. 488+10.84
 $\Delta = 11^\circ 02' 22''$ Rt.
 $D = 0^\circ 20'$ Rt.
 $T = 1661.07'$
 $E = 80.07'$
 $L = 3311.83'$
 $R = 17,188.74'$

Sta. 480+14 - USR 33 =
 Sta. 6+21.3 Approach
 See R/W Plan S.H. 235 Sec's. B (Pt.)
 C-1, & C-2 (Pt.) - Logan Co. 1948

CURVE DATA
 P.I. STA. 1+46.56
 $\Delta = 27^\circ 00'$ RT.
 $D = 23^\circ 00'$
 $L = 117.39'$
 $R = 249.11'$
 $T = 59.81'$

CURVE DATA
 P.I. STA. 4+06.29
 $\Delta = 25^\circ 15'$ LT.
 $D = 12^\circ 00'$
 $L = 210.42'$
 $R = 477.46'$
 $T = 106.94'$

JEFFERSON TWP. V.M.S. 4661
 REVISION
 DRAWN 3-17-61
 SCALE - 1" = 50'