ROAD 14
MIAMI — UNION — LIBERTY TOWNSHIPS
LOGAN COUNTY OHIO
1934

1
8

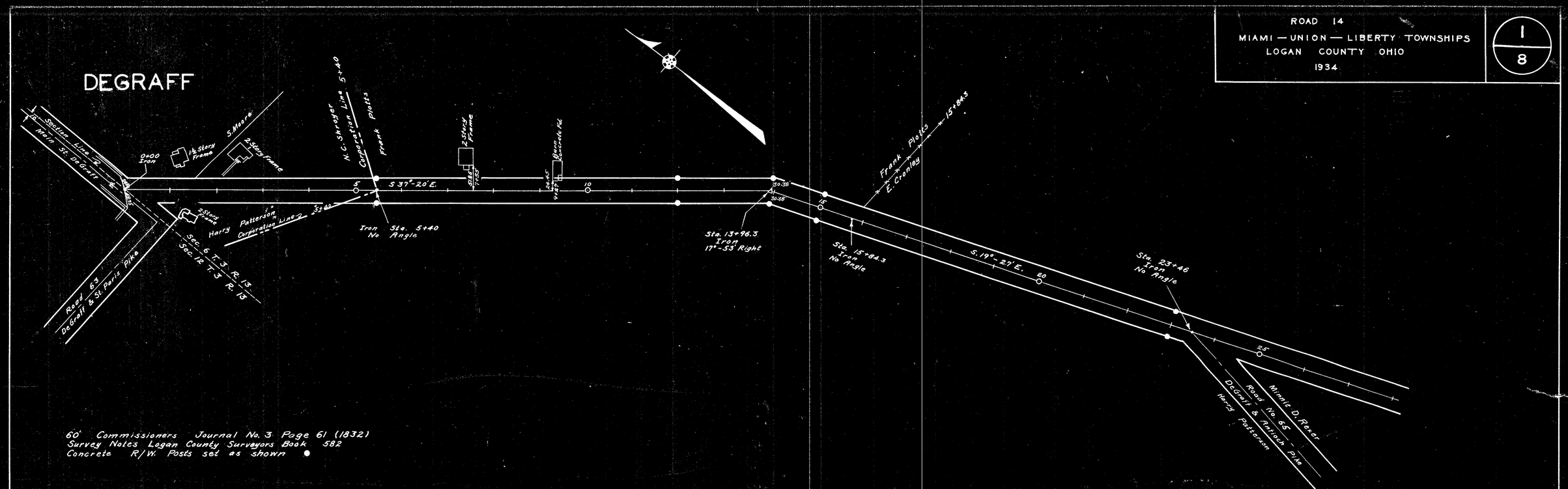

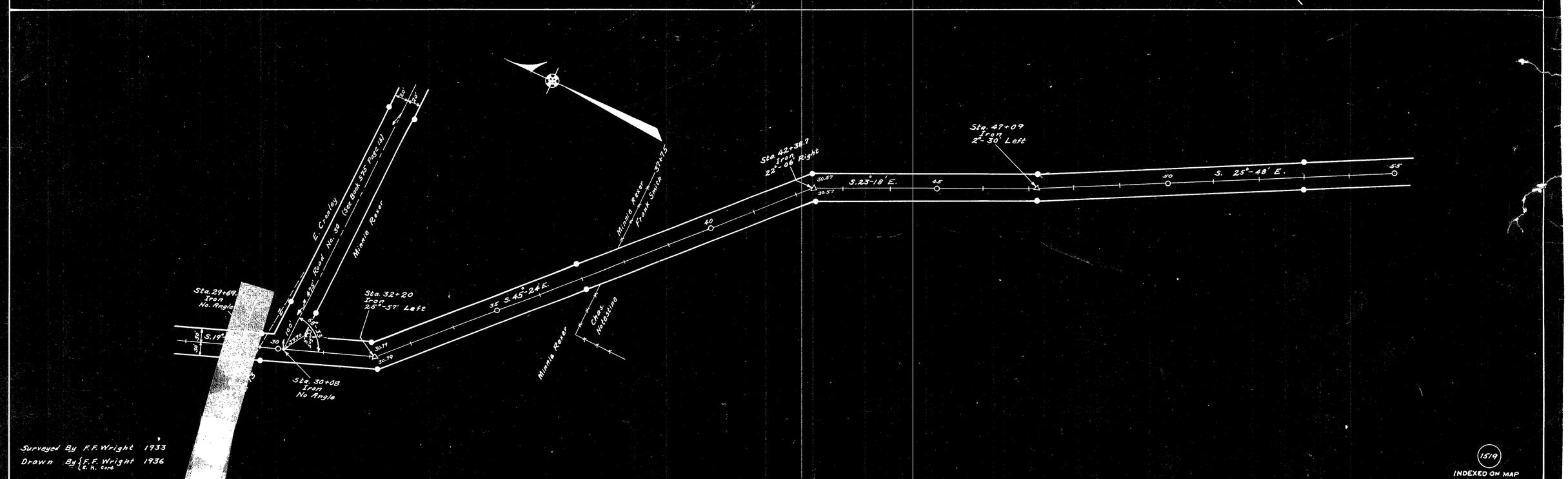

Surveyed By F. F. Wright 1933
Drawn By {F. F. Wright / E. N. Cure} 1936

1519
INDEXED ON MAP

ROAD 14

X-22

ROAD 14
MIAMI — UNION — LIBERTY TOWNSHIPS
LOGAN COUNTY OHIO
1934

2/8



Surveyed by F. F. Wright 1934
Drawn by F. F. Wright 1936
E. R. Cox

1519
INDEXED ON MAP

ROAD 14
MIAMI — UNION — LIBERTY TOWNSHIPS
LOGAN COUNTY OHIO
1934

3
8

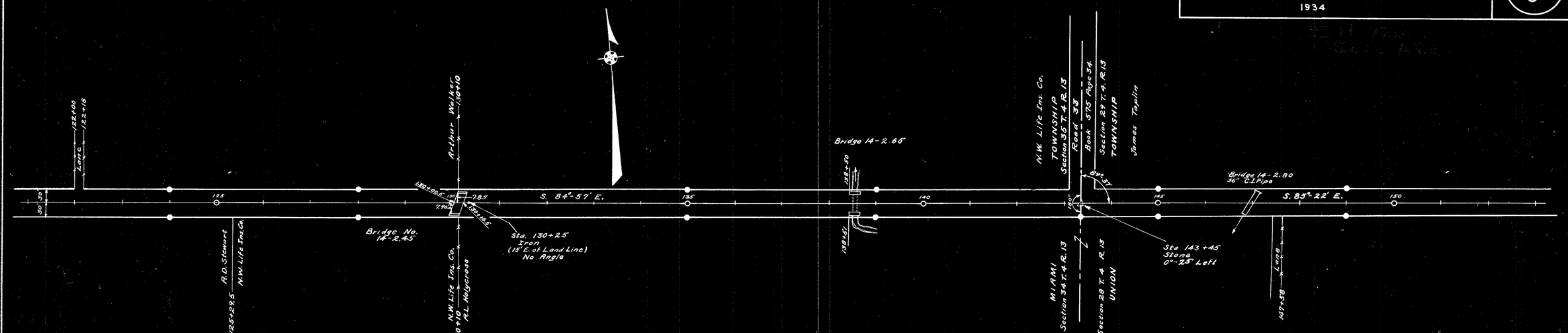

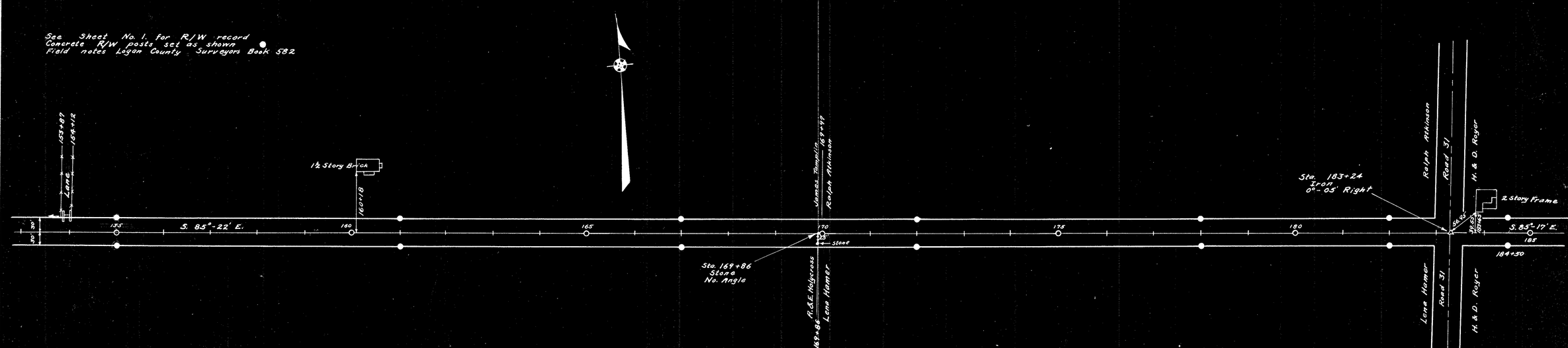

Surveyed By F.F. Wright 1934
Drawn By { F.F. Wright 1936
E.K. Cole

1519
INDEXED ON MAP

ROAD 14
MIAMI — UNION — LIBERTY TOWNSHIPS
LOGAN COUNTY OHIO
1934

4
8



H. & D. Royer
M. M. Huber
186+01
192+84
Lane
193+04
Section 29 T.4 R.13
No Fence
Section 23 T.4 R.13
M. & M. Huber
Road No. 202
H. H. Neer

185 190 195 200 205 210 202 215
S. 85°-17' E.
S. 84°-52' E.

Sta. 209+95
Square Iron
0°-25' Right

Gov. copper stamp in concrete
for triangulation reference
20.2' to center of copper

H. & D. Royer
Section 28 T.4 R.13
186+59
Section 22 T.4 R.13
C. & M. Mohr

C. & M. Mohr
209+95
Pearl Wortman

217+04
217+22
Lane

See Sheet No. 1 for R/W record
Concrete R/W posts set as shown ●
Field notes Logan County Surveyor's Book 582

Sta. 223+09
Iron
0°-09' Left

Sta. 236+81.5
Stone
0°-07' Left

H. H. Neer
245+26
L. L. Plank

1 Story Frame
Road No. 201
L. L. Plank
D. S. Yoder

220 225 230 235 240 245 249
S. 84°-52' E.
N. 85°-01' E.
S. 85°-01' E.
S. 85°-08' E.
S. 85°-06' E.

Pearl Wortman
Road No. 202
Chas. Crotcher

89.9
226+13
2 Story Frame

Chas. Crotcher
236+83
Chas. Dechenbeck

110.95
242+17
2 Story Frame

Sta 249+70
Stone
0°-02' Right

Chas. Dechenbeck
S. B. Plank

Surveyed by F.F. Wright 1934
Drawn by { F.F. Wright / E.K. Cox } 1936

1519
INDEXED ON MAP

ROAD 14
MIAMI — UNION — LIBERTY TOWNSHIPS
LOGAN COUNTY, OHIO
1934

5
8

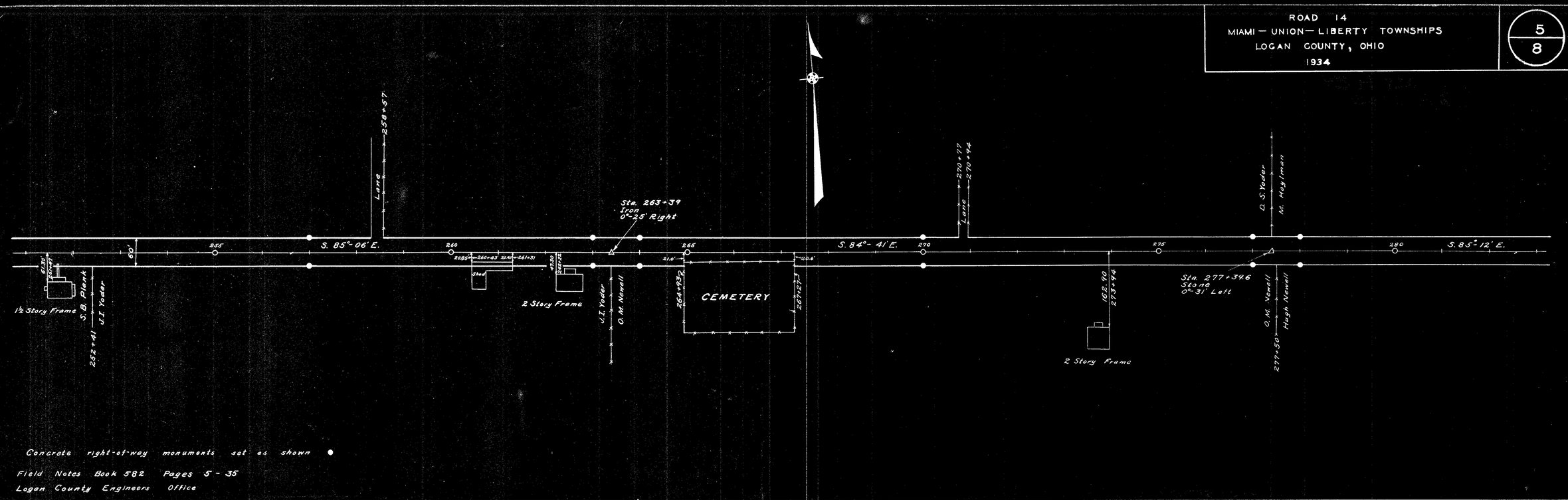

Concrete right-of-way monuments set as shown ●

Field Notes Book 582 Pages 5 - 35
Logan County Engineers Office

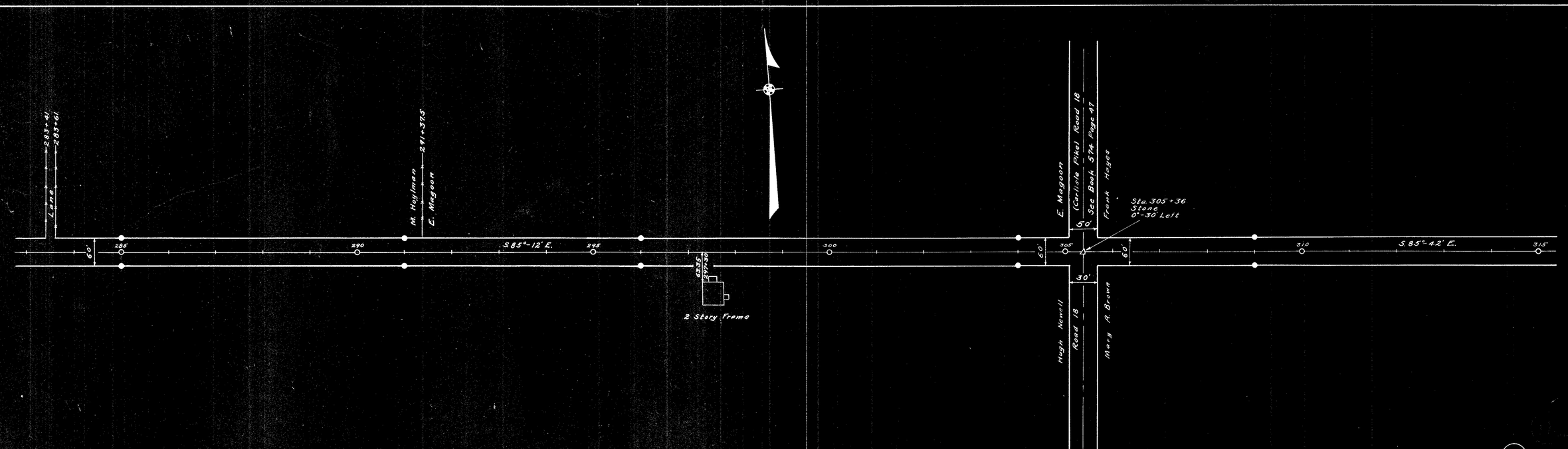

Surveyed By F. F. Wright
December 1933

Drawn By E. K. Core
April 1936

1519
INDEXED ON MAP

X-22

ROAD 14
MIAMI — UNION — LIBERTY TOWNSHIPS
LOGAN COUNTY OHIO
1934

6
8



Concrete right-of-way monuments set as shown ⊙

Field Notes Book 582 Pages 5 - 35
Logan County Engineer's Office



Surveyed By F. F. Wright
December 1933

Drawn By E. K. Core
April 1934

1519
INDEXED ON MAP

X - 22

ROAD 14
MIAMI — UNION — LIBERTY TOWNSHIPS
LOGAN COUNTY OHIO
1934

7
8



Concrete right-of-way monuments set as shown ○

Field Notes Book 582 Pages 5-35
Logan County Engineer's Office

Surveyed By F.F. Wright
December 1933

Drawn By E.K. Core
May 1936

1519
INDEXED ON MAP

X-22

ROAD 14
MIAMI — UNION — LIBERTY TOWNSHIPS
LOGAN COUNTY OHIO
1934

8/8

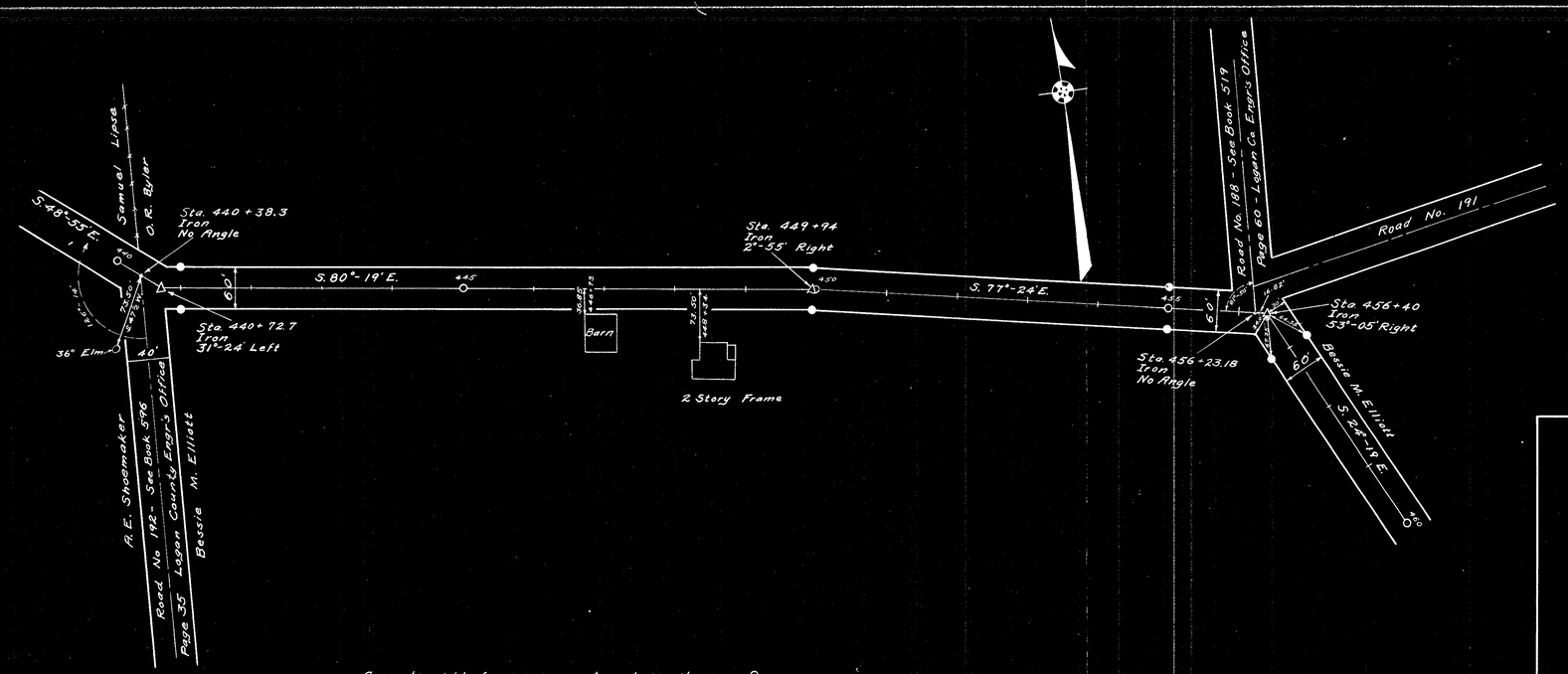

Concrete right-of-way monuments set as shown ○

Field Notes Book 582 Pages 5-35
Logan County Engineers Office

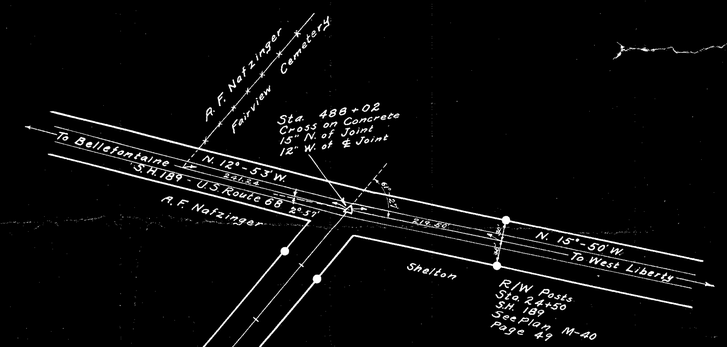

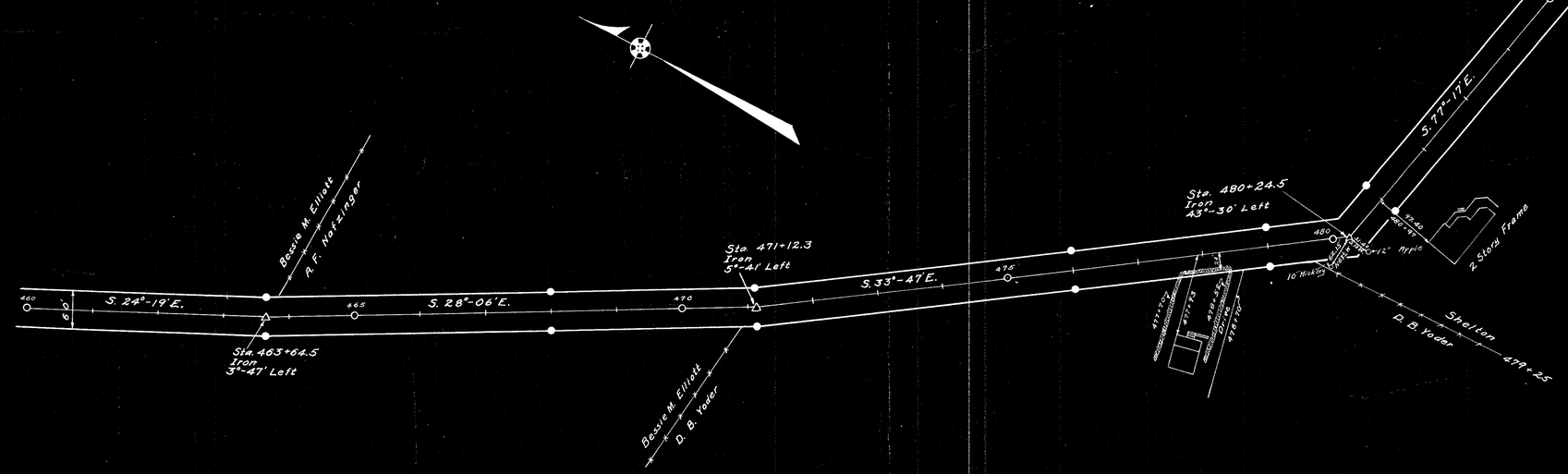

Surveyed By F. F. Wright
December 1933

Drawn By E. K. Core
May 1936

(1519)
INDEXED ON MAP

ROAD 14
MIAMI — UNION — LIBERTY TOWNSHIPS
LOGAN COUNTY OHIO
1934

4
8

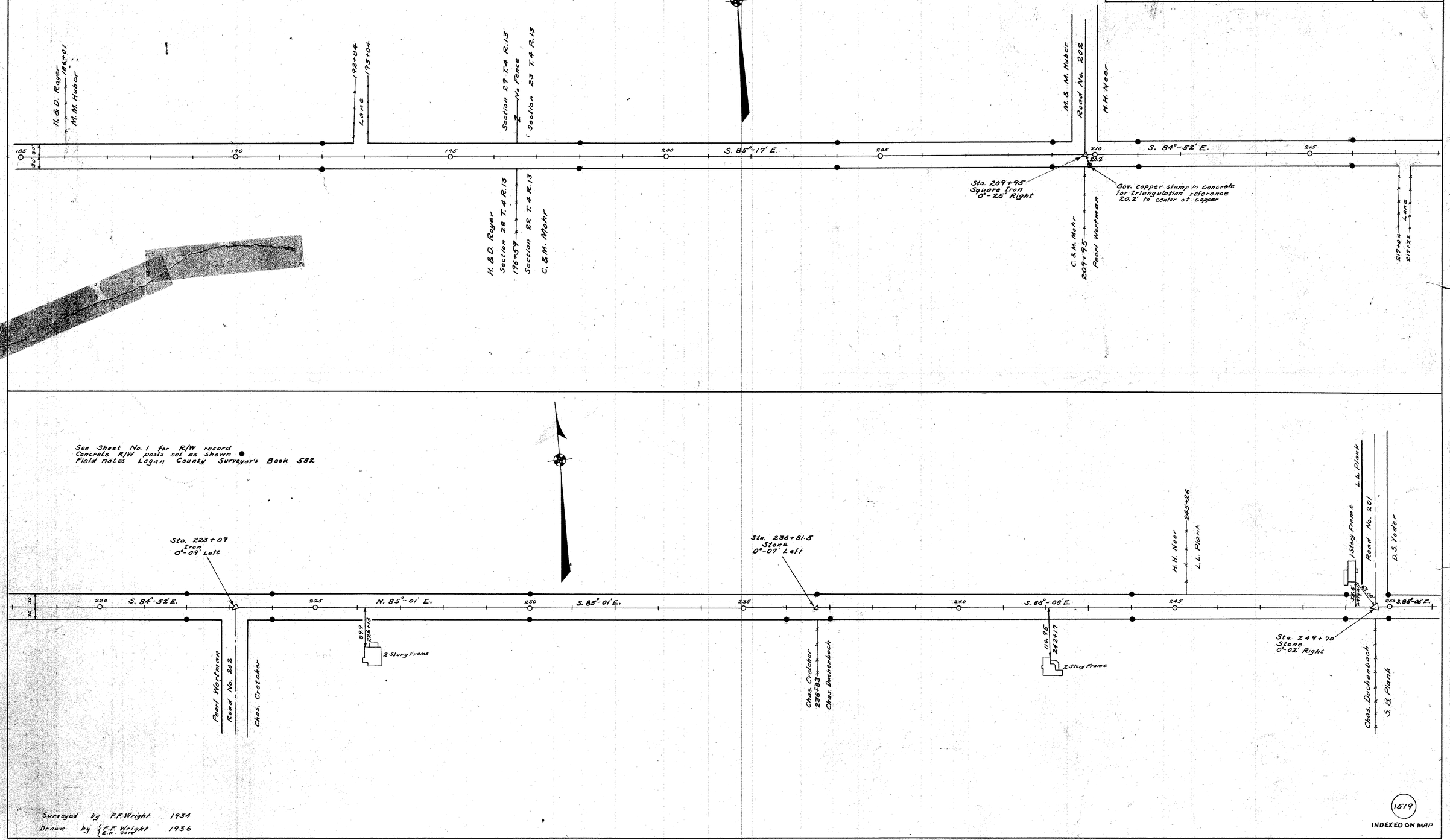

Surveyed by F.F. Wright 1934
Drawn by {F.F. Wright / E.H. Cox} 1936

1519
INDEXED ON MAP

ROAD 14
MIAMI — UNION — LIBERTY TOWNSHIPS
LOGAN COUNTY, OHIO
1934

5/8

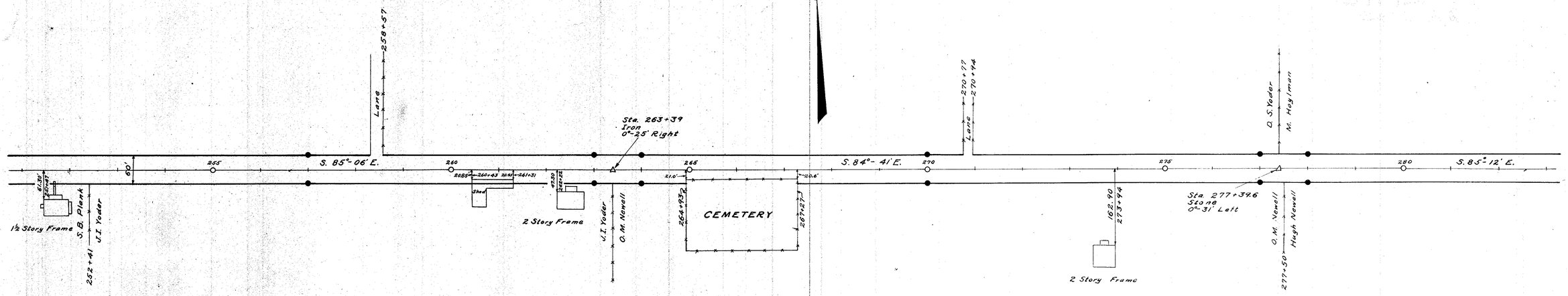

Concrete right-of-way monuments set as shown ●

Field Notes Book 582 Pages 5 - 35
Logan County Engineers Office

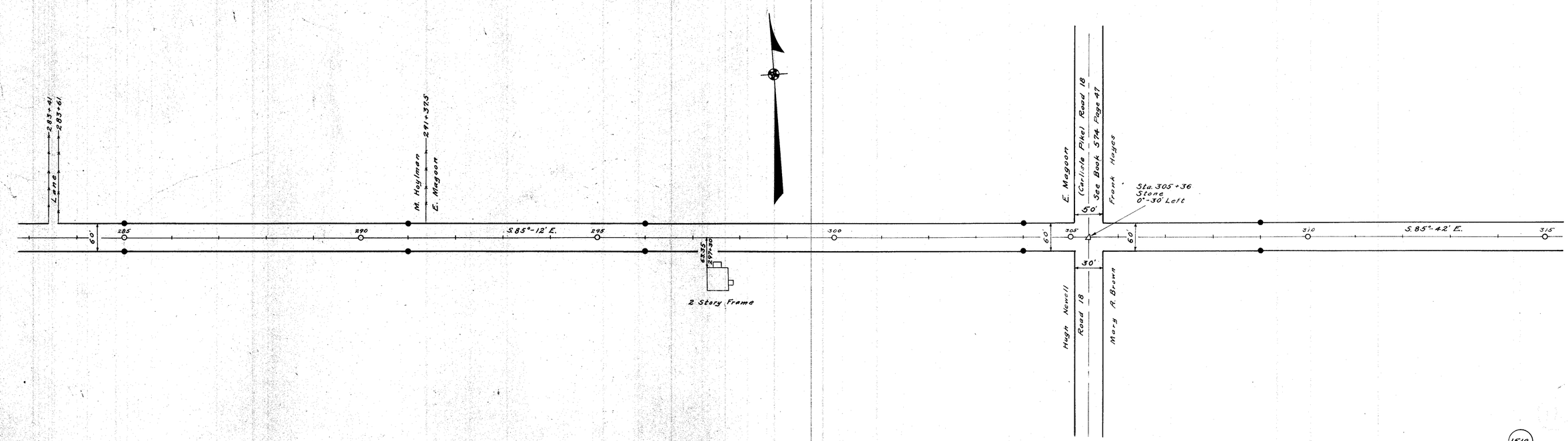

Surveyed By F. F. Wright
December 1933

Drawn By E. K. Core
April 1936

1519

INDEXED ON MAP

X-22