

# STATE OF OHIO DEPARTMENT OF TRANSPORTATION

LOG-117-1.23	OHIO F.H.W.A. REGION 5
FEDERAL PROJECT BRS-632 (3)	

## LOG-117-1.23 RICHLAND TOWNSHIP LOGAN COUNTY

ACQUIRING AGENCY, STATE OF OHIO

### 1987 SPECIFICATIONS

The standard specifications of the State of Ohio, Department of Transportation, including changes and supplemental specifications listed in the proposal shall govern this improvement.

I hereby approve these plans and declare that the making of this improvement will require the closing to traffic of the highway and that detours will be provided as indicated on the plans.

**DESIGN DESIGNATION**

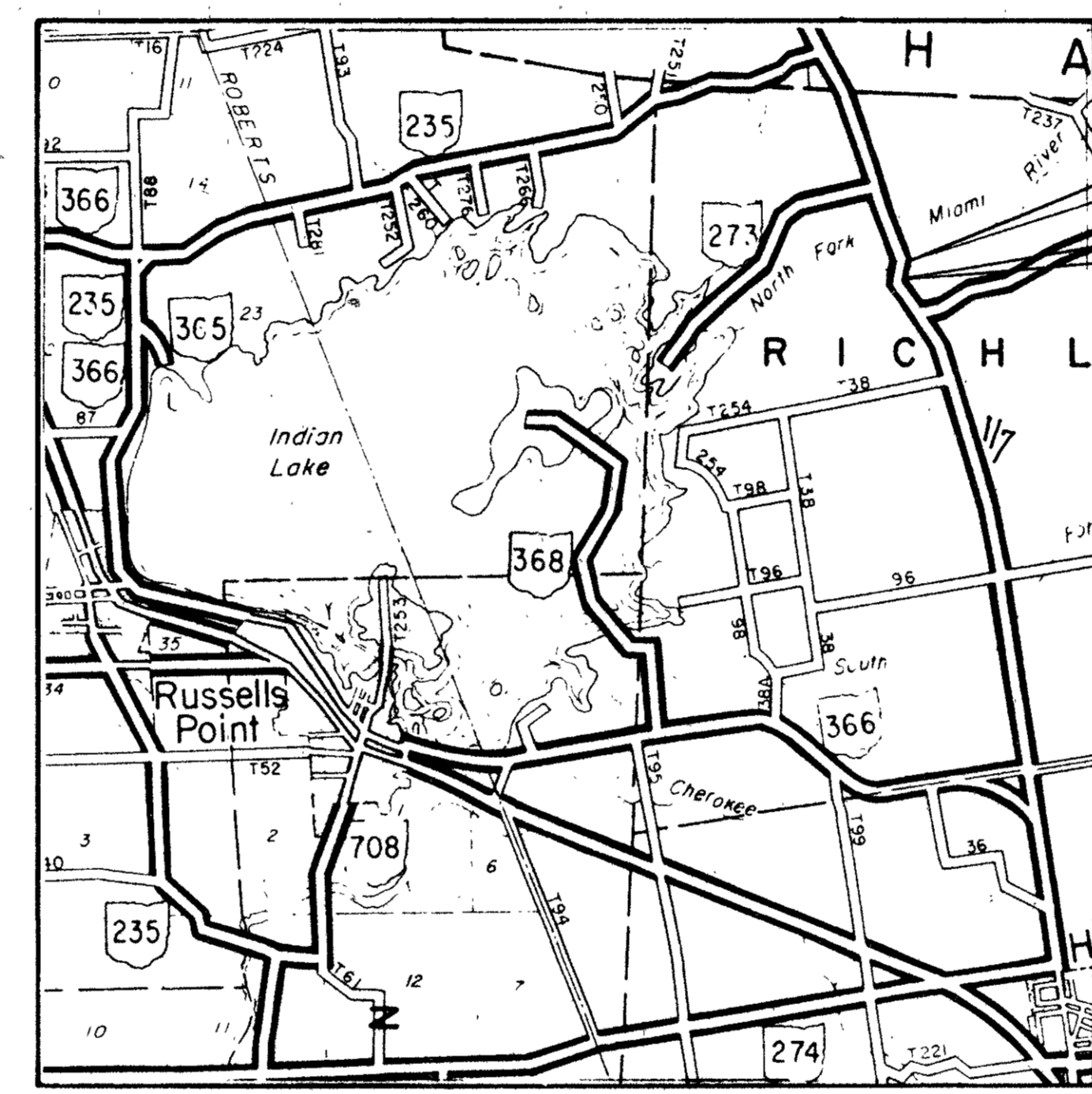
Current A.D.T. (1986) = 2912  
 Design Year A.D.T. (2006) = 4659  
 D.H.V. = 559  
 D = 50%  
 T = 16%  
 V = 60 MPH

**CONVENTIONAL SIGNS**

Existing Right of Way ————  
 Proposed Right of Way ———— R/W ————  
 Centerline ————+———+———  
 Corporation Line ————/———/———  
 County Line ————-———-———  
 Township Line ————-———-———  
 Fence Line (existing) ————x———x———  
 Guardrail (existing) —○—○—○—○— (proposed) —●—●—●—●—  
 Property Line ————R———  
 Railroad ————+———+———+———  
 Underground Utility Lines: Telephone —T—, Power —P—, Gas —G—  
 Utility Poles: ————Telephone —T—, Power —P—  
 Trees —○—, Stumps —▲—, (to be removed) —⊗— ⊗—

**INDEX OF SHEETS**

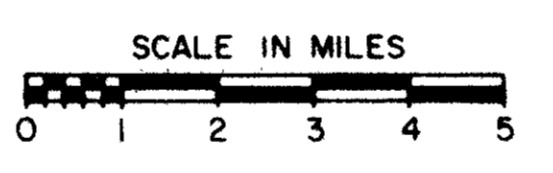
Title Sheet ————  
 Centerline Survey Plat ———— 1  
 Right-of-Way Plan and Property Map ———— 2



BEGIN PROJECT  
STA. 65+00

END PROJECT  
STA. 68+50

LOCATION MAP



Portion to be improved ————  
 State & Federal Routes ————  
 Other Roads ————

**UNDERGROUND UTILITIES**  
**TWO WORKING DAYS**  
**BEFORE YOU DIG**  
 Call 800-362-2764 (Toll Free)  
 OHIO UTILITIES PROTECTION SERVICE  
 NON-MEMBERS  
 MUST BE CALLED DIRECTLY

**SCALES**

Plan: ———— 0 10 20 40  
 Profile: ————Horizontal 0 10 20, Vertical 0 5  
 Cross Section: Horizontal 0 5, Vertical 0 5

**SUPPLEMENTAL SPECIFICATIONS**


Approved \_\_\_\_\_  
 Date \_\_\_\_\_ District Deputy Director  
 of Transportation

Approved \_\_\_\_\_  
 Date \_\_\_\_\_ Engineer, Bureau of Bridges  
 and Structural Design

Approved \_\_\_\_\_  
 Date \_\_\_\_\_ Chief Engineer, Planning and Design

Approved \_\_\_\_\_  
 Date \_\_\_\_\_ Director, Department of Transportation

Approved \_\_\_\_\_  
 Date \_\_\_\_\_ Assistant Deputy Director  
 of Real Estate

Plan Prepared By  
 Jones-Stuckey, Ltd., Inc.  
 1500 West First Avenue  
 Columbus, Ohio 43212

PE \_\_\_\_\_

SUPPLEMENTAL PRINTS OF STANDARD CONSTRUCTION DRAWINGS			

Project: \_\_\_\_\_  
 Date of Letting \_\_\_\_\_ 19\_\_\_\_ Contract No. \_\_\_\_\_

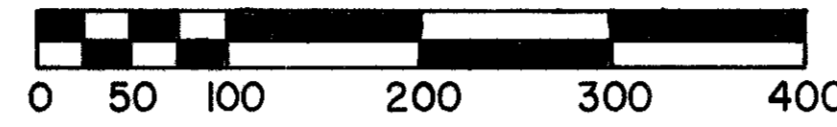
**DEPARTMENT OF TRANSPORTATION**  
**FEDERAL HIGHWAY ADMINISTRATION**

APPROVED: \_\_\_\_\_  
 DIVISION ADMINISTRATOR \_\_\_\_\_ DATE \_\_\_\_\_

# CENTERLINE SURVEY PLAT

LOG-117-1.23

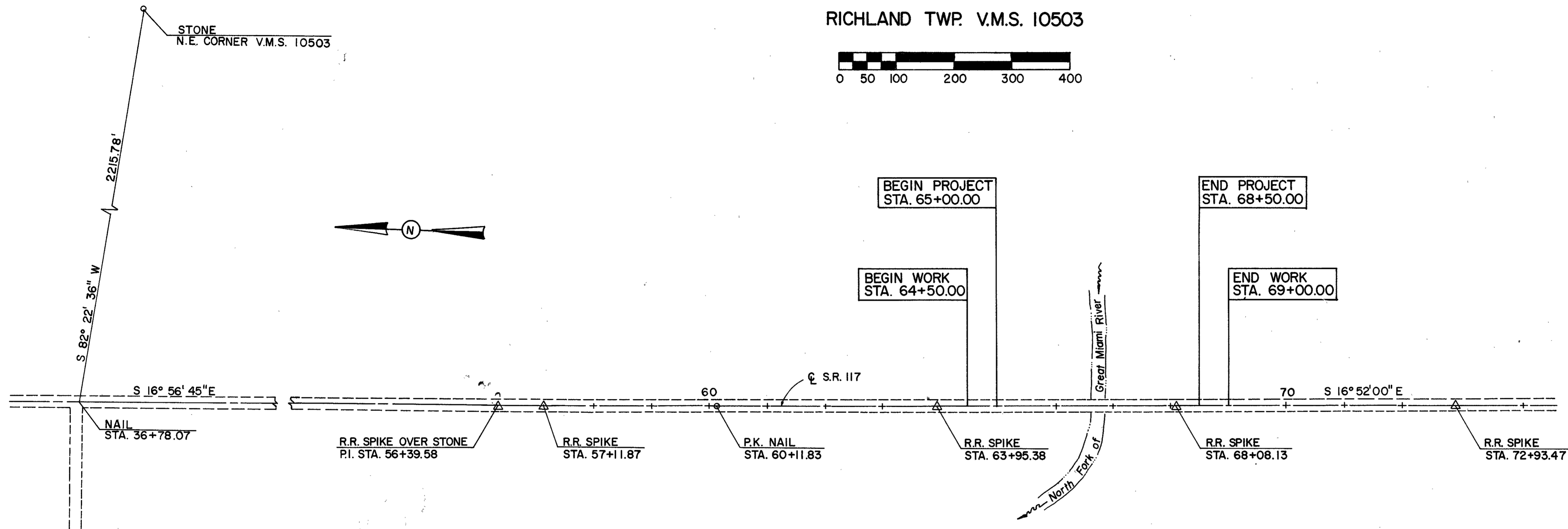
LOGAN COUNTY  
RICHLAND TWP. V.M.S. 10503



FHWA REGION	STATE	PROJECT	
5	OHIO		

LOGAN COUNTY  
LOG-117-1.23

17  
18  
1  
2



Received \_\_\_\_\_ 19\_\_\_\_  
 Recorded \_\_\_\_\_ 19\_\_\_\_  
 Book \_\_\_\_\_ Page \_\_\_\_\_  
 \_\_\_\_\_  
 County Recorder

I hereby certify that this Plat is a true delineation of a survey made for the Ohio Department of Transportation by Jones-Stackey, Ltd., Inc.  
*Dwight D. Stackey*  
 Reg. Surveyor No. 4992 Date 5-11-87

REV.	DATE	DESCRIPTION

BEGIN WORK  
STA. 64+50

BEGIN ACQUISITION  
STA. 64+50.00

BRS-632 (3)  
BEGIN PROJECT  
STA. 65+00.00  
SLM 1.23

RICHLAND TOWNSHIP  
VMS 10503

BRS-632 (3)  
END PROJECT  
STA. 68+50.00  
SLM 1.30

END WORK  
STA. 69+00

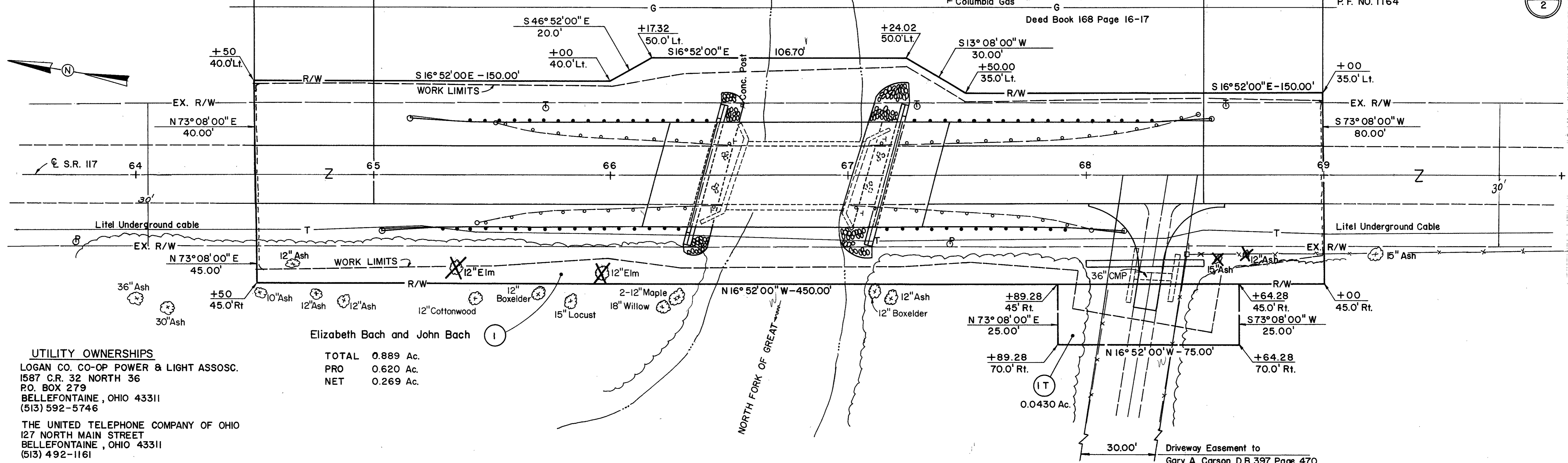
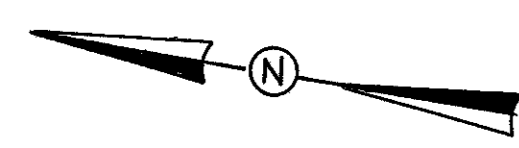
END ACQUISITION  
STA. 69+00.00

FHWA REGION	STATE	PROJECT
5	OHIO	BRS-632 (3)

LOGAN COUNTY  
LOG. - 117-1.24  
STATE JOB NO. 07605 (0)  
P.F. NO. 1164

18  
18

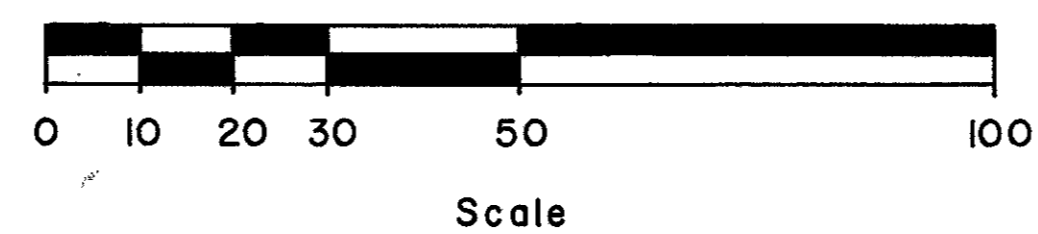
2  
2



Elizabeth Bach and John Bach

TOTAL	0.889 Ac.
PRO	0.620 Ac.
NET	0.269 Ac.

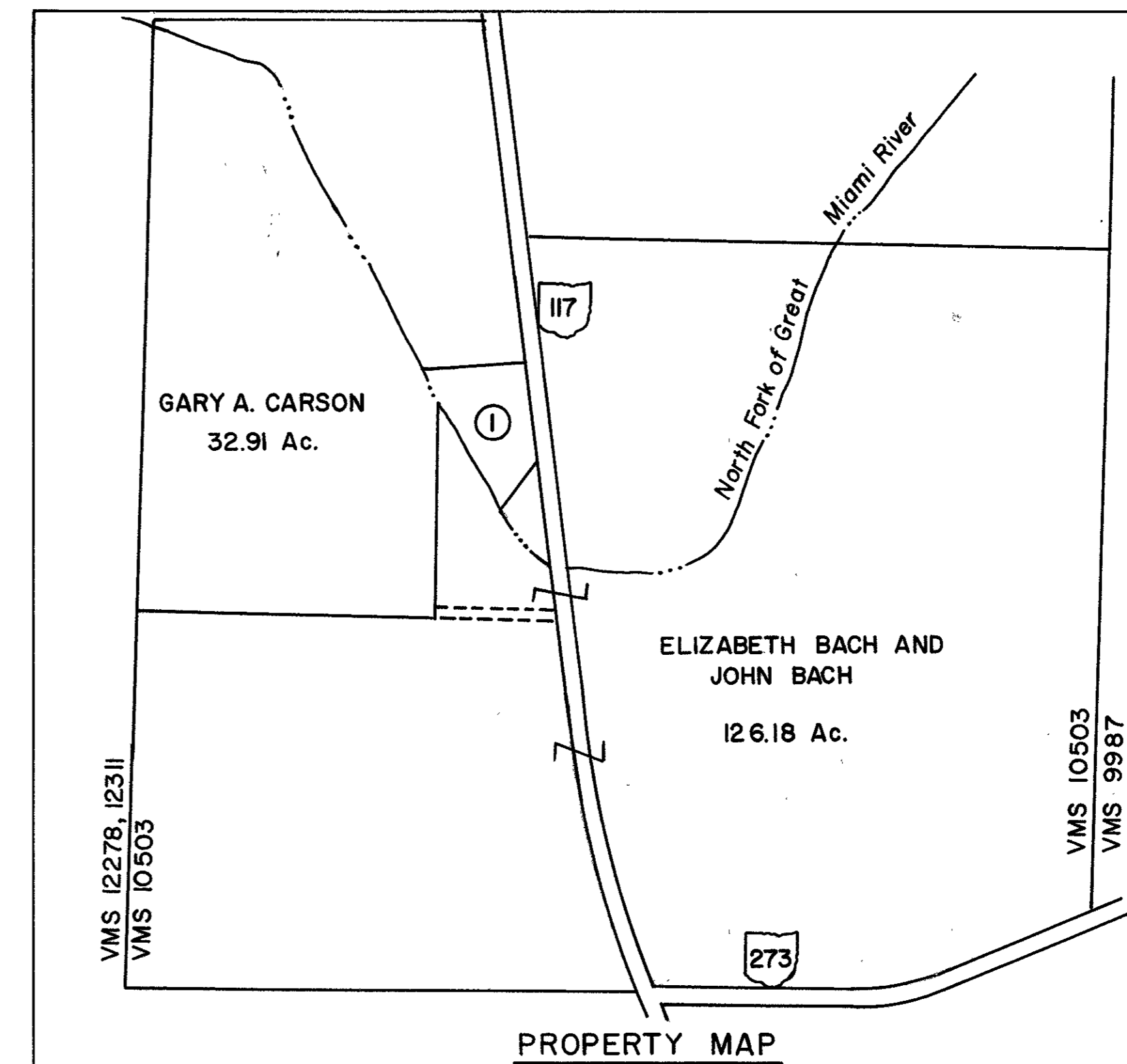
- UTILITY OWNERSHIPS**
- LOGAN CO. CO-OP POWER & LIGHT ASSOSC.  
1587 C.R. 32 NORTH 36  
P.O. BOX 279  
BELLEFONTAINE, OHIO 43311  
(513) 592-5746
- THE UNITED TELEPHONE COMPANY OF OHIO  
127 NORTH MAIN STREET  
BELLEFONTAINE, OHIO 43311  
(513) 492-1161
- LITEL COMPANY  
C/O JAY TEL. INC.  
2666 LEXINGTON AVE.  
P.O. BOX 3168  
MANSFIELD, OHIO 44904  
(419) 884-0400
- COLUMBIA GAS TRANSMISSION CORP.  
1700 MAC CORKLE AVE.  
P.O. BOX 1273  
CHARLESTON, WEST VIRGINIA 25325-1273  
(304) 357-2532



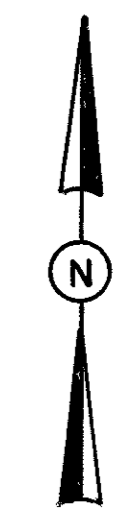
- TOTAL NUMBER OF \_\_\_\_\_
- I OWNERSHIPS
  - Q TOTAL TAKES
  - O OWNERSHIPS WITH STRUCTURES INVOLVED
  - Q OWNERSHIPS WITH "P" ITEM

SUMMARY OF ADDITIONAL RIGHT OF WAY

PARCEL NO.	OWNER	SHEET NO.	OWNER RECORD		RECORD AREA	TOTAL PRO.	GROSS TAKE	PRO. IN TAKE	NET TAKE	NET RESIDUE		TYPE FUND	REMARKS	AS ACQUIRED	
			BOOK	PAGE						LEFT	RIGHT			BOOK	PAGE
I	Elizabeth Bach and John Bach	2	242	301	126.18	2.686	0.889	0.620	0.269	123.225				OR 58	157
IT	Elizabeth Bach and John Bach	2					0.043	-	0.043				TO PERFORM DRIVEWAY WORK, 12 MONTHS.		



I EUGENE AND MARILYN WILLIAMS



REV.	DATE	DESCRIPTION