

WEST LIBERTY, OHIO



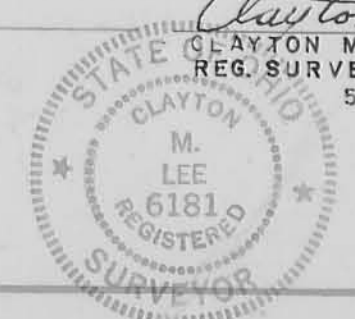
Sq. Ft. in survey = 908,484  
ACRES = 20.86

**SURVEY OF THE ANNEXATION OF 20.86 ACRES TO THE VILLAGE OF WEST LIBERTY SECTION 27, T-5, R-13, LIBERTY TWP. LOGAN COUNTY, OHIO**

**SURVEYOR'S CERTIFICATE**  
I hereby certify that plot is a correct representation of property to be annexed to the Village of West Liberty, Ohio.

SURVEYED BY: *Jeffrey I. Lee*  
JEFFREY I. LEE  
REG. SURVEYOR 6359


PREPARED BY: *Clayton M. Lee*  
CLAYTON M. LEE  
REG. SURVEYOR 6181  
5-9-80



LOGAN COUNTY COMMISSIONERS  
Approved: *Warren W. Smith* Date 12-17-81  
*Donald E. Carwin* 8-17-81  
*Johna Jeffrey* 7-7-82  
Journal No. 38 Page No. 60

LIBERTY TWP. TRUSTEES  
Reviewed: *Walter Root*  
Chairman

WEST LIBERTY VILLAGE COUNCIL  
Adopted: This 27<sup>th</sup> day of October 1980  
Mayor *Harry L. Barman*  
Clerk *Gertrude C. Smith*  
Law Director *James C. Dodge*




LOGAN COUNTY ENGINEER  
Approved: *Chester R. Kurtz, P.E., P.S.*

LOGAN COUNTY AUDITOR  
Transferred: *Mary G. Slater*  
12/29/82  
Auditor

LOGAN COUNTY RECORDER @ 12:48 P.M.  
Recorded: This 29<sup>th</sup> day of DECEMBER, 1982  
In Plat Book A Page 623  
*Carolyn Collins*  
Recorder

REVISIONS	BY	DATE
1		
2		
3		
4		
5		
6		
7		
8		
9		



INDEXED  
6428  
ON MAP

SHEET	
OF SHEETS	
Lee Surveying & Mapping Co. 855 E. Sandusky Ave. BELLEFONTAINE, OHIO 43311 (513) 593-5780	
DRAWN BY C.M. LEE DATE 5-9-80	
CHECKED BY DATE	L-7/6-82