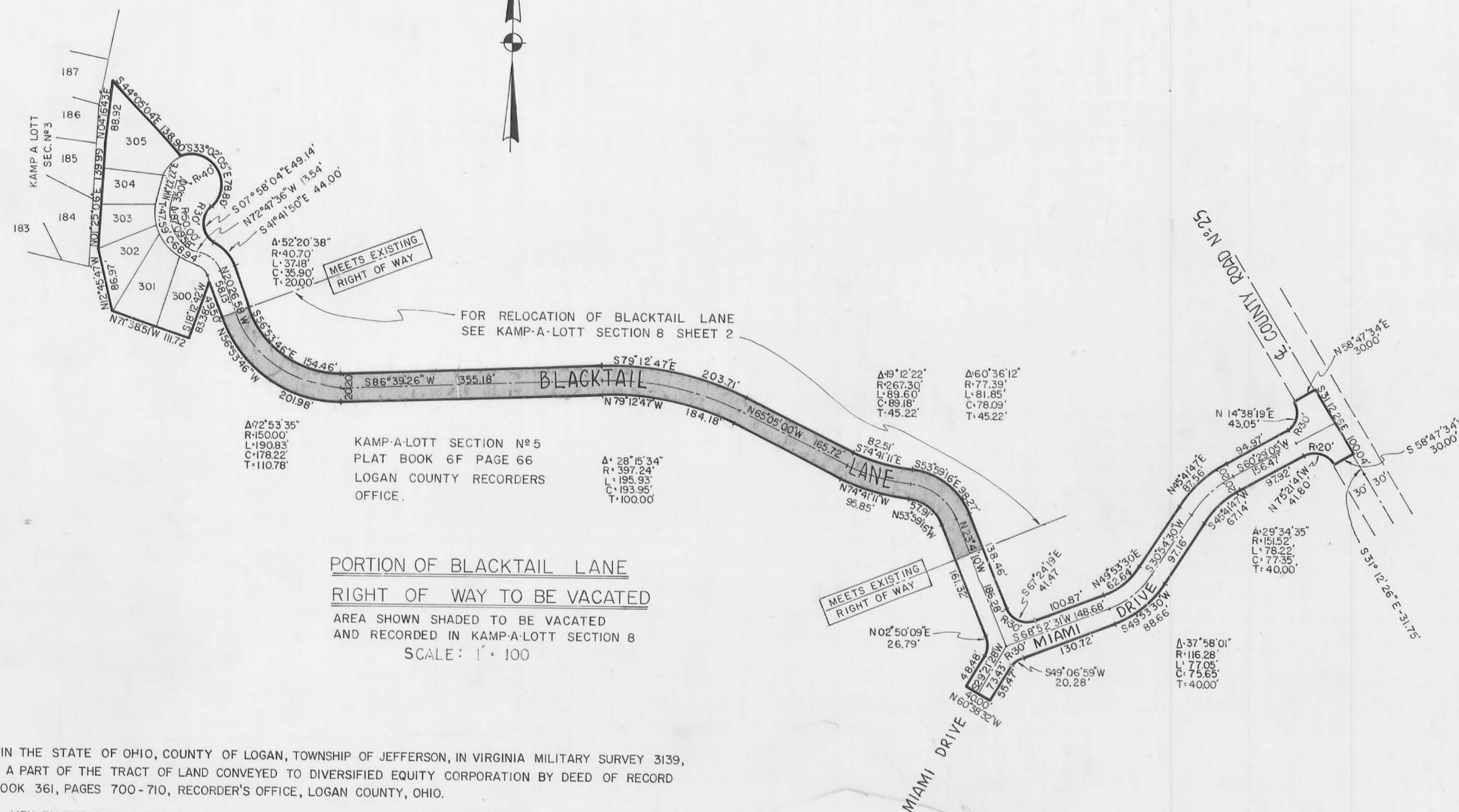


Kamp A. Lott

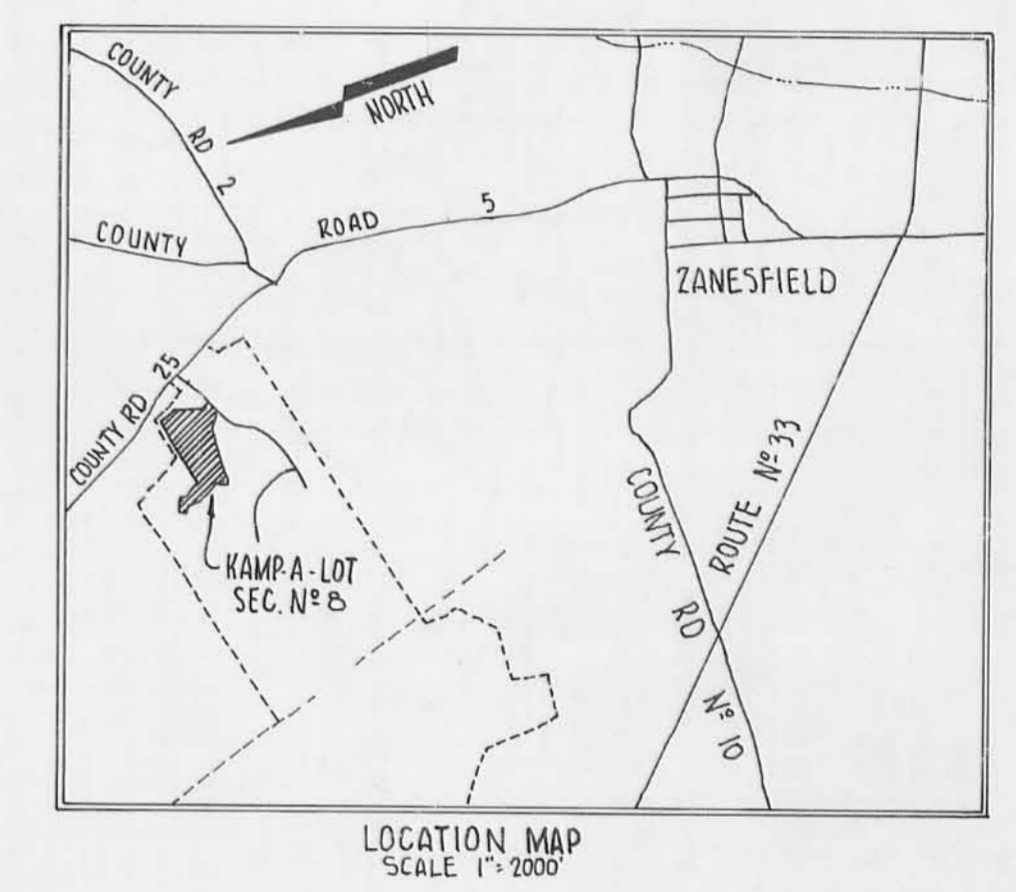
SECTION No 8

SHEET 1 OF 2



KAMP-A-LOTT SECTION No 5
PLAT BOOK 6F PAGE 66
LOGAN COUNTY RECORDERS
OFFICE.

**PORTION OF BLACKTAIL LANE
RIGHT OF WAY TO BE VACATED**
AREA SHOWN SHADED TO BE VACATED
AND RECORDED IN KAMP-A-LOTT SECTION 8
SCALE: 1" = 100'



SITUATE IN THE STATE OF OHIO, COUNTY OF LOGAN, TOWNSHIP OF JEFFERSON, IN VIRGINIA MILITARY SURVEY 3139, AND BEING A PART OF THE TRACT OF LAND CONVEYED TO DIVERSIFIED EQUITY CORPORATION BY DEED OF RECORD IN DEED BOOK 361, PAGES 700-710, RECORDER'S OFFICE, LOGAN COUNTY, OHIO.

KNOW ALL MEN BY THESE PRESENTS THAT DIVERSIFIED EQUITY CORPORATION BY ITS PRESIDENT MAX L. NIFONG AND ITS SECRETARY RAYMOND KEIM HAVING BEEN DULY AUTHORIZED AND BEING PROPRIETORS OF THE LAND INDICATED ON THE ACCOMPANYING PLAT HAVE AUTHORIZED THE PLATTING THEREOF AND DO HEREBY DEDICATE THE DRIVES, LANES AND RESERVE TO PRIVATE USE FOREVER.

Max L. Nifong
MAX L. NIFONG - PRESIDENT
Raymond Keim
RAYMOND KEIM - SECRETARY
DIVERSIFIED EQUITY CORP. 5500 DEPAUW BLVD.
INDIANAPOLIS, INDIANA

STATE OF Indiana
COUNTY OF Marion

BEFORE ME A NOTARY PUBLIC IN AND FOR SAID COUNTY PERSONALLY CAME MAX L. NIFONG, PRESIDENT AND RAYMOND KEIM, SECRETARY OF DIVERSIFIED EQUITY CORPORATION WHO ACKNOWLEDGED THE SIGNING OF THE FOREGOING INSTRUMENT TO BE THEIR VOLUNTARY ACT AND DEED FOR THE USES AND PURPOSES THEREIN EXPRESSED.

IN WITNESS WHEREOF, I HAVE HEREUNTO SET MY HAND AND AFFIXED MY OFFICIAL SEAL THIS 31ST DAY OF August, 1976.

BY *Denise D. Kaler*
NOTARY PUBLIC
My Commission Expires 4/25/79.

SURVEYORS CERTIFICATE

THE ACCOMPANYING PLAT REPRESENTS A SUBDIVISION OF LAND IN VIRGINIA MILITARY SURVEY No 3139, JEFFERSON TOWNSHIP, LOGAN COUNTY, OHIO. THE TRACT HAS AN AREA OF 2.9183 ACRES IN STREETS AND 8.7361 ACRES IN LOTS AND 0.8169 ACRES IN RESERVES MAKING A TOTAL OF 12.4713 ACRES. ALL MEASUREMENTS ARE IN FEET AND DECIMALS OF A FOOT. ALL MEASUREMENTS ON CURVES ARE (CHORD) DISTANCES.

I HEREBY CERTIFY THAT THE ACCOMPANYING PLAT IS A CORRECT REPRESENTATION OF KAMP-A-LOTT, SECTION No 8

Norman J. Nuber # 4813 August 18, 1976
REGISTERED SURVEYOR

REVIEWED THIS 8th DAY OF October, 1976 *Walter Stone*
CHAIRMAN, TOWNSHIP TRUSTEES
APPROVED THIS 12th DAY OF October, 1976 *Chester R. Kurtz, P.E.*
LOGAN COUNTY ENGINEER
APPROVED THIS 8th DAY OF October, 1976 *Gene W. Horst, M.D.*
LOGAN COUNTY HEALTH DEPT.
REVIEWED THIS _____ DAY OF _____, 19____
LOGAN COUNTY SOIL AND WATER CONSERVATION DISTRICT
APPROVED THIS 8th DAY OF October, 1976 *Norman R. Scott*
LUC REGIONAL PLANNING COMMISSION
TRANSFERRED THIS 1ST DAY OF NOVEMBER, 1976 *May L. Slater*
LOGAN COUNTY AUDITOR
232045

FILED FOR RECORD THIS 1st DAY OF November, 1976 AT 4:15 P.M.

RECORDED THIS 1st DAY OF November, 1976 IN PLAT BOOK 6F
PAGE No 89-90

Luta Ruyter
LOGAN COUNTY RECORDER

THE PROFESSIONAL CORPORATION OF
DESIGNERS & SURVEYORS
2859 SULLIVANT AVE. COLUMBUS, OHIO
2305 FAR HILLS AVE. DAYTON, OHIO

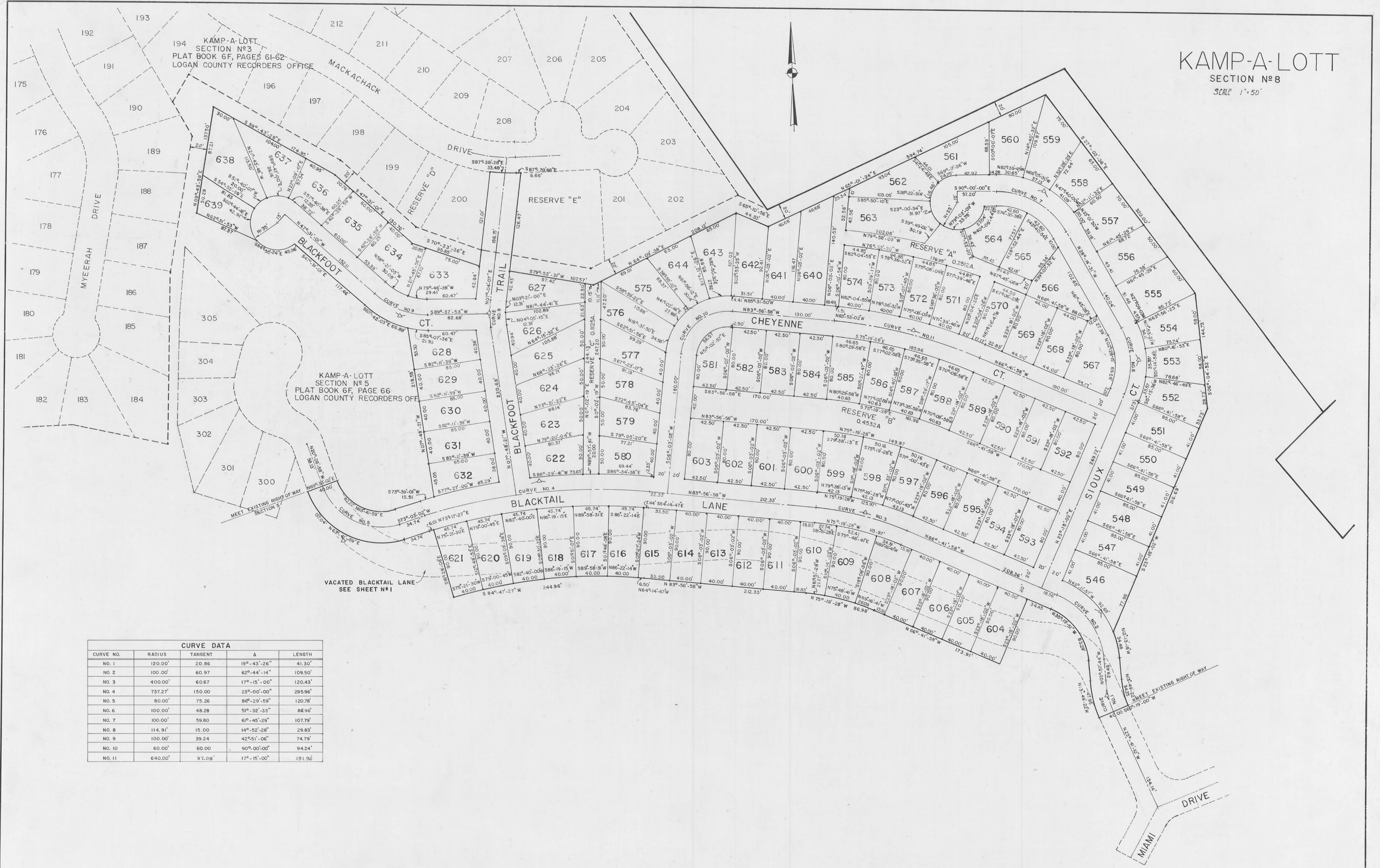
KAMP-A-LOTT

SECTION №8

SCALE 1"=50'

KAMP-A-LOTT
SECTION №3
PLAT BOOK 6F, PAGES 61-62
LOGAN COUNTY RECORDERS OFFICE

KAMP-A-LOTT
SECTION №5
PLAT BOOK 6F, PAGE 66
LOGAN COUNTY RECORDERS OFFICE



| CURVE DATA | | | | |
|------------|---------|---------|-------------|---------|
| CURVE NO. | RADIUS | TANGENT | Δ | LENGTH |
| NO. 1 | 120.00' | 20.86 | 19°-43'-26" | 41.30' |
| NO. 2 | 100.00' | 60.97 | 62°-44'-14" | 109.50' |
| NO. 3 | 400.00' | 60.67 | 17°-15'-00" | 120.43' |
| NO. 4 | 737.27' | 150.00 | 23°-00'-00" | 295.96' |
| NO. 5 | 80.00' | 75.26 | 86°-29'-59" | 120.78' |
| NO. 6 | 100.00' | 48.28 | 51°-32'-33" | 86.96' |
| NO. 7 | 100.00' | 59.80 | 61°-45'-29" | 107.79' |
| NO. 8 | 114.91' | 15.00 | 14°-52'-28" | 29.83' |
| NO. 9 | 100.00' | 39.24 | 42°-51'-06" | 74.79' |
| NO. 10 | 60.00' | 60.00 | 90°-00'-00" | 94.24' |
| NO. 11 | 640.00' | 97.08 | 17°-15'-00" | 191.96' |

* 3/23/76 Revised Lot Numbers