

SURVEYORS CERTIFICATE

The accompanying Plat represents a subdivision of land in the Township of Stokes County of Logan, State of Ohio and in U.M.S. 12277

The fifteen Lots have an area of 3.77 acres. The distances are in feet and tenths. I hereby certify that the accompanying Plat is a correct representation of King's Allotment No Five

Foster F Wright
Registered Surveyor No. 1673

APPROVED
DATE E. K. Lore NOVEMBER 26, 1962
Logan County Engineer

APPROVED
DATE NOVEMBER 26, 1962
Le Roy Holt
Lesley R. Cole
William A. Fox
Logan County Commissioners

TRANSFERED
DATE July 1, 1963
Chas. H. Chamberlain
Logan County Auditor

168316
RECEIVED FOR RECORD July 1st 1963 @ 2:10 P.M.
RECORDED IN PLAT BOOK 4 D PAGE 94
Rouma L. Strayer
Logan County Recorder

DEDICATION

Know all men by these presents that the Owners of the land indicated on the accompanying Plat has authorized the laying out of the same as indicated on the Plat

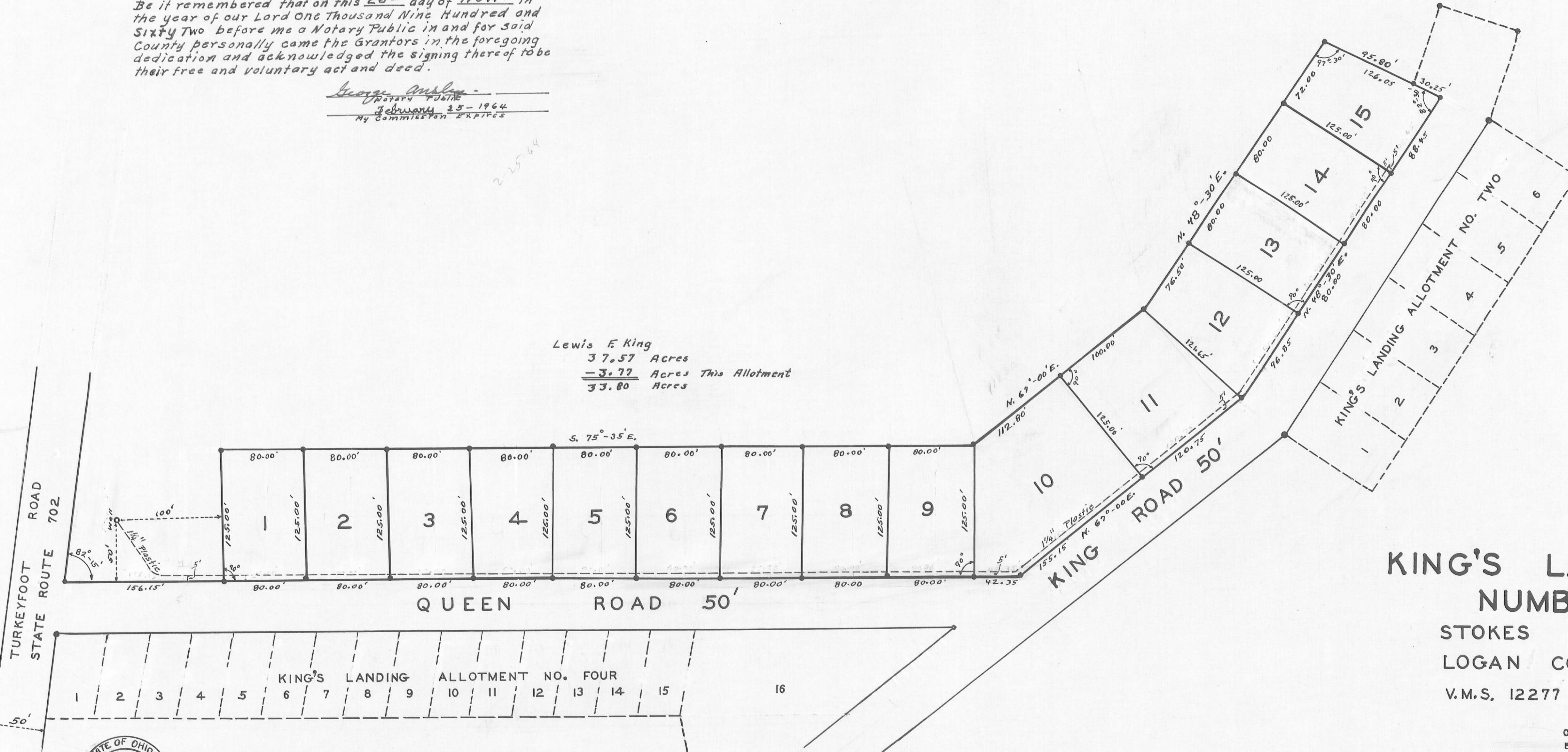
Lewis F. King Daniel C. Hillbert
Charles M. King Thomas S. Madden

STATE OF OHIO
COUNTY OF LOGAN SS:


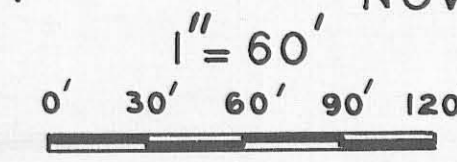
Be it remembered that on this 26th day of Nov. in the year of our Lord One Thousand Nine Hundred and Sixty Two before me a Notary Public in and for said County personally came the Grantors in the foregoing dedication and acknowledged the signing thereof to be their free and voluntary act and deed.

George Amberg
Notary Public
February 23 - 1964
My Commission Expires

Lewis F King
37.57 Acres
3.77 Acres This Allotment
33.80 Acres



**KING'S LANDING ALLOTMENT
NUMBER FIVE**
STOKES TOWNSHIP
LOGAN COUNTY OHIO
V.M.S. 12277 NOVEMBER 1962



● INDICATES IRONS
FILE FW-465

INDEXED ON MAP

J-159

J-159



This tracing to be filed with Logan County Engineer

Marker Line added 5-11-1963

2-25-64

