

**CITY**  
**OF**  
**BELLEFONTAINE**  
**1950**

REVISED TO; JANUARY 1, 1958

Blue -- 1958

Red -- 1959

Green To 1-1-1960

Black - To, 1-1-1961

Handwritten ?  
Pencil No 803 - 1-1-1962

1-1-59  
1-1-61  
1-1-62

SEE PAGE 2

MATCH

LINE

Corporation Line  
see page 2

~~C. Ernest Knowlton et al~~  
~~Columbia Building Co.~~  
See page 2

Augusta I. Keith  
See page 2

C.C.C. & ST. L.R.R.

SPRINGHILL

ST.

ST. PARIS

PATTERSON

NIVEN

TROY

ST.

SEE PAGE 6

Richard E. Kelly et ux  
803-0.10 ✓

Henry Warner  
804-1.68 ✓

Henry Warner  
805-1.74 ✓

Henry Warner  
806-4.00 ✓

C-24-A

1" = 100'

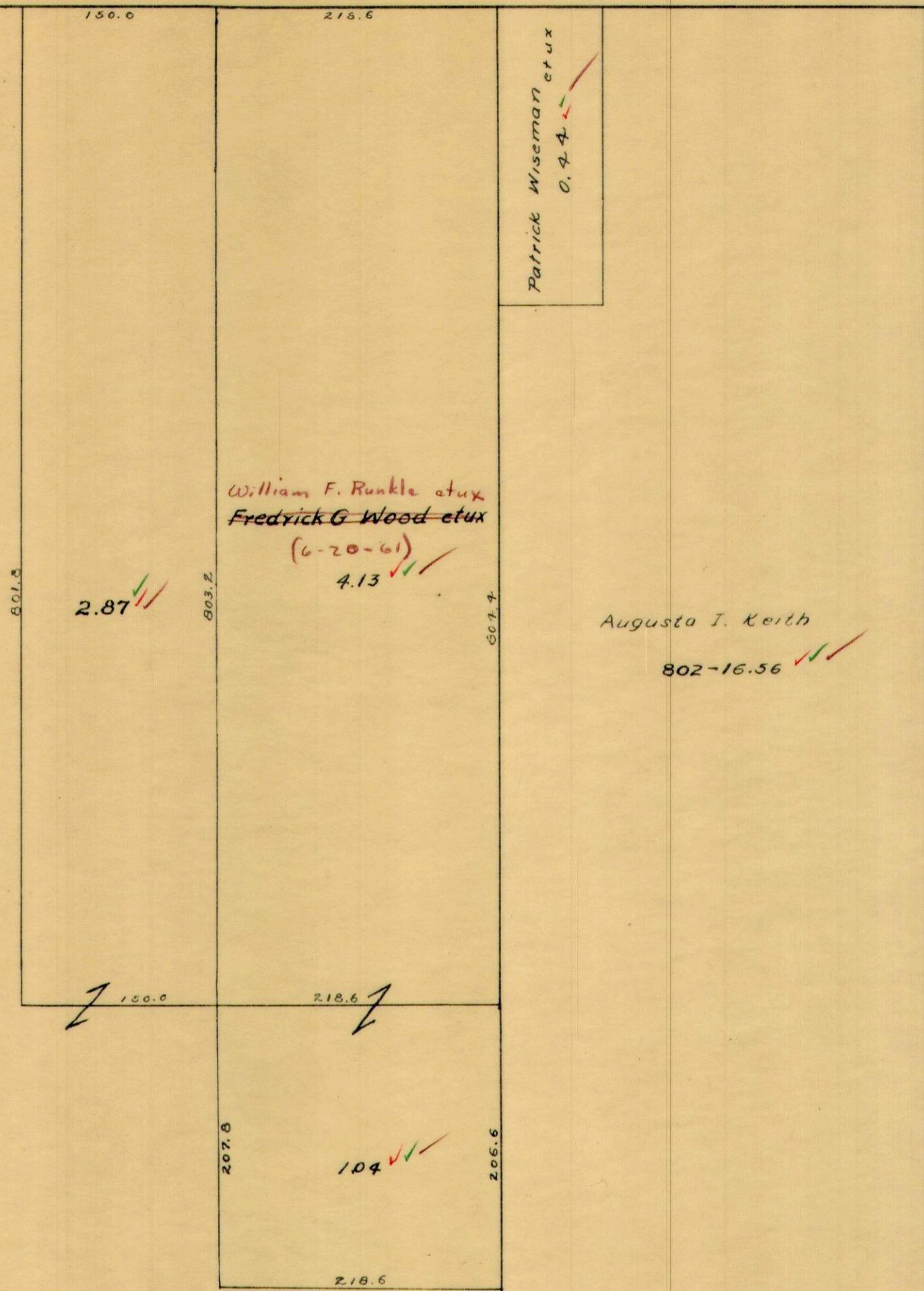


COLUMBUS

1-1-59  
1-1-61  
1-1-62

X 2

Marion Tanager Corporation 0.90  
240.0



Patrick Wiseman et ux  
0.44

45.4 228 775	45.4 228 1/4 774	45.4 228 1/2 773	45.4 228 3/4 772	45.4 229 771
16.5	16.5	16.5	16.5	16.5
46.78 220 776	46.78 220 777	46.78 220 778	46.78 220 779	46.78 220 780
46.78 220 807	46.78 220 806	46.78 220 805	46.78 220 804	46.78 220 803
48.32 220 808	48.32 220 809	48.32 220 810	48.32 220 811	48.32 220 812
16.5	16.5	16.5	16.5	16.5
160 849	160 850	160 851	160 852	160 853
48.32	48.32	48.32	48.32	48.32
160 848	160 847	160 846	160 845	160 844
16.5	16.5	16.5	16.5	16.5
160 854	160 855	160 856	160 857	

STREET

ST. PARIS

50 229 3/4 770	50 230 769	50 230 1/4 768	50 230 1/2 767
50 220 781	50 220 782	50 220 783	50 220 784
50 220 802	50 220 801	50 220 800	48 2 799
50 220 813	50 220 814	50 220 815	50 220 816
50 160 843	50 160 842	50 160 841	50 160 840
50 160 854	50 160 855	50 160 856	50 160 857

CHILLICOTHE

AUBURN

PATTERSON

50 231 766	50 765	50 764	50 231 763
50 220 785	50 220 786	50 220 787	50 220 788
50 220 798	50 220 797	50 220 796	50 220 795
50 220 817	50 220 818	50 220 819	50 220 820

STREET

TROY

STREET

EATON

SEE SHEET 7

SEE SHEET 6

C-24-A

SEE SHEET 1

MATCH

LINE

1" = 100'

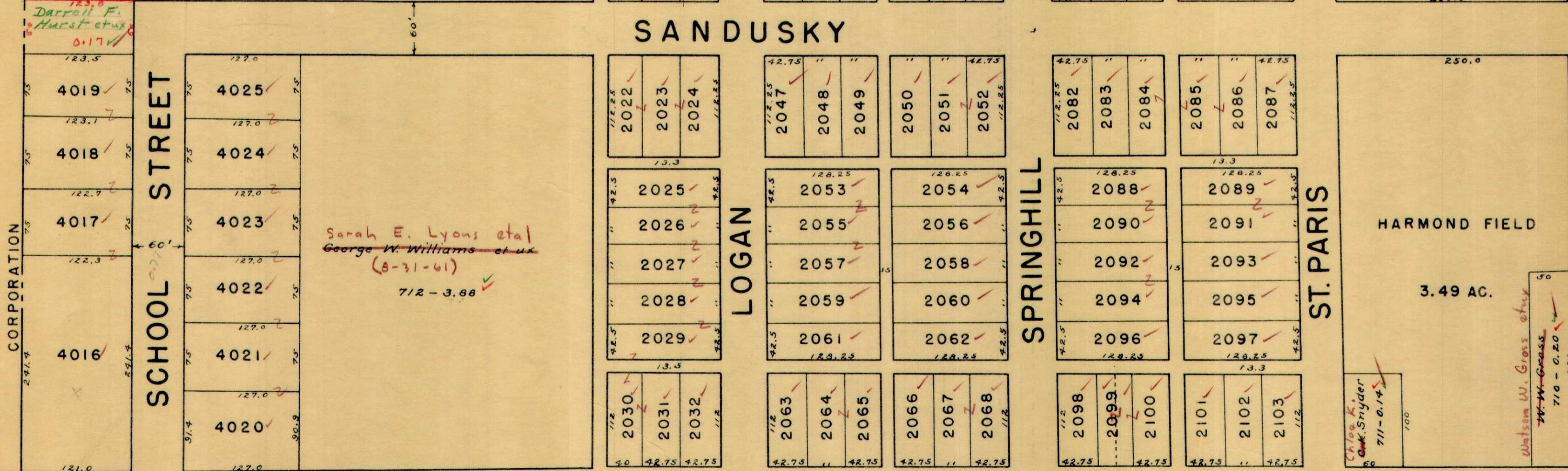
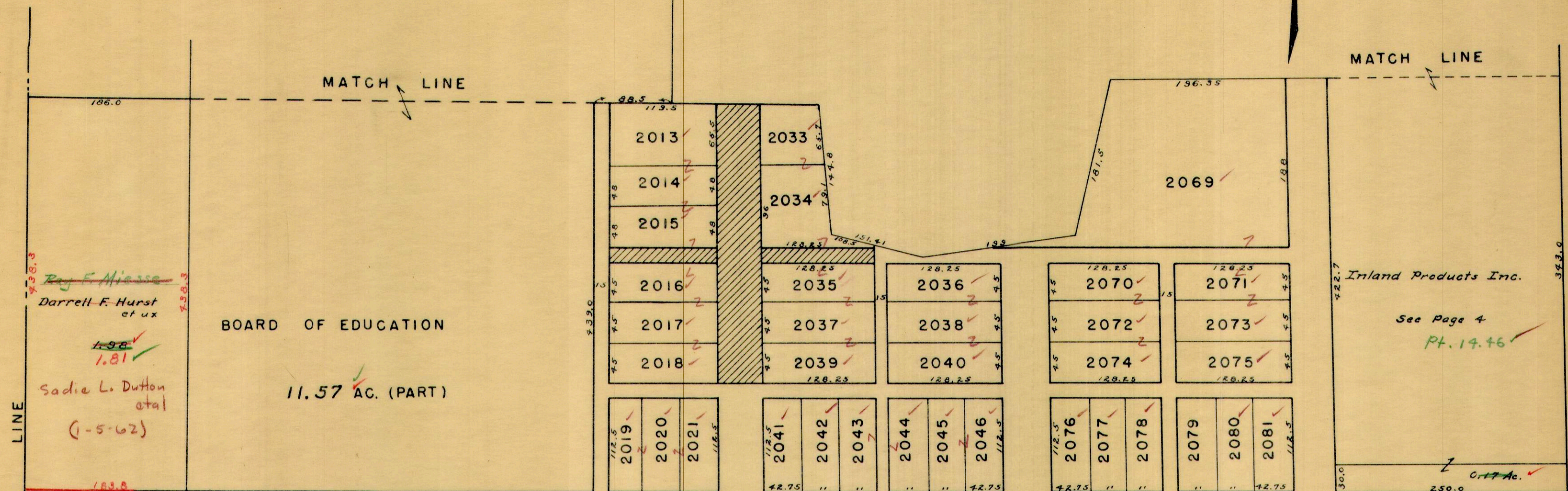
X

1-1-57  
1-1-61  
1-1-62  
3  
X

SEE SHEET 4

MATCH LINE

MATCH LINE



SEE SHEET 2

SHEET 8

SEE

TROY

DRAWN, NOVEMBER 27, 1956  
Corrected to, Jan. 1-1957

C-24-A

1"=100'

1-1-59  
1-1-61  
1-1-62

4

SEE PAGE 5

CORPORATION LINE

LoVan & Malahy Agency, Inc.  
~~Donald Eugene Barnes et ux~~

706 - 5.08

WILLIAMS

~~Russell R. Alloway et ux~~  
Alloway Sales & Service Inc.  
705 - 3.84

GARFIELD

C. C. C. & ST. L.

~~Clarence E. Abbey~~  
Anson B. Cox et ux  
706 - 0.83

T. & O. C. R. R.

Joe Gillespie  
(Not carried on Auditors)  
Duplicate 12-27-1956

130 48	130 48
1973 ✓	1985 ✓
1974 ✓	1986 ✓
1975 ✓	1987 ✓
130 48	130 48
1976 ✓	1988 ✓
1977 ✓	1989 ✓

ANGEL

130 48	130 48
1978 ✓	1990 ✓
1979 ✓	1991 ✓
PRIVATE 130	10'
1992 ✓	1993 ✓

130 48	45 148.7	45 186.4	60 221.4
1980 ✓	1994 ✓	1995 ✓	1996 ✓

GARFIELD

~~Kermit L. Hamant et ux~~  
(10-13-61)  
~~Angela Smith et ux~~

Inland Products Inc.

707 - 14.29 ✓  
14.46 ✓

BOARD OF EDUCATION  
708 - 11.57 ✓ AC. (PART)

Sadie L. Dutton  
Ray Micose et al  
1-5-62 ✓  
2.50 ✓

MATCH LINE

MATCH LINE

SEE PAGE 3

SEE PAGE 3

CORPORATION LINE

DRAWN, NOVEMBER 28, 1956  
Corrected to, Jan. 1-1957

C-24 -A

1" = 100

TROY

TROY

SEE PAGE 9

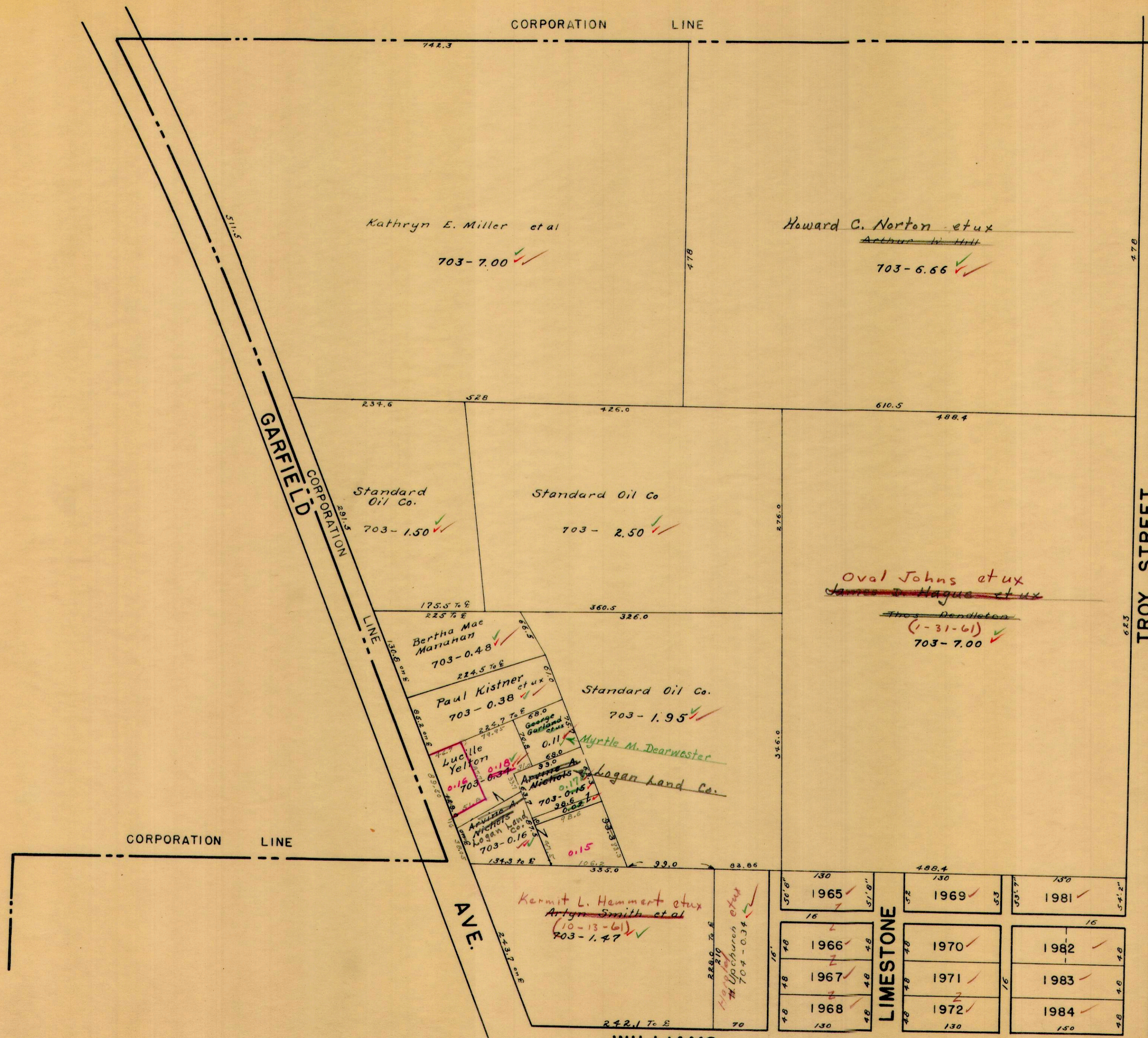
SEE

SEE PAGE 8

1-1-59  
1-1-61  
1-1-62

5

CORPORATION LINE



TROY STREET

SEE PAGE 10

CORPORATION LINE

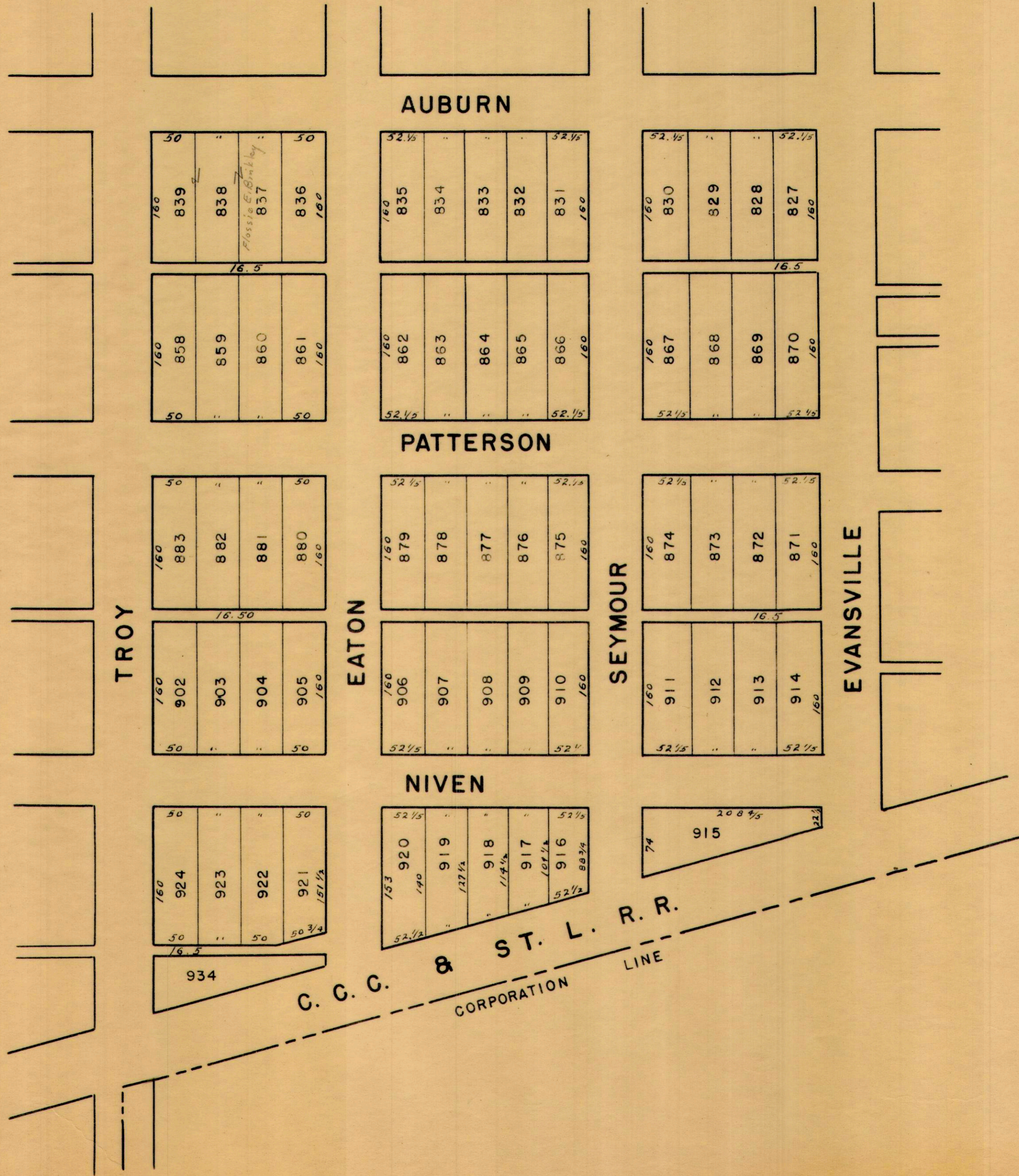
AVE.

WILLIAMS

SEE PAGE 4

1" = 100' X

C-24-A



839  
838  
837  
Flossie E. Binkley

934

915

McBeth Addition  
758-938  
4th Ward



Blue-1-1-59 ✓  
Green-1-1-60 ✓  
Black-1-1-61-0 ✓

WEST

SEE PAGE 8

EVERET

SEE PAGE 17

COLUMBUS

150	762	55
16	761	45.02
16	760	55.02
16	759	55
16	758	55
16	794	150
16	793	55
16	792	55
16	791	55
16	790	55
16	789	150

46.8	46.8	46.8
150		150

43	1276	150
43	1277	150
42	1278	150
42	1279	150
42	1280	150
34 1/2	2382	150
17 1/2	2383	150
17 1/2	2384	150
34 1/2	2380	150

52	2377	220
52	2376	220
55	Wilbur Dean Jr.	220
55	807-0.27	220
55	Edna May	220
55	Lawrence G. Brenner	220
55	808-0.31	220
55	Florence DeNees	220
55	Lee H. DeWesse et ux	220
55	809-0.30	220
33	Muriel E. Zoz	810-0.17
46	Edna May	811-0.25
44.8	Lee H. DeWesse et ux	812-0.28
44.8	Lawrence G. Brenner	813-0.33
44.8	Edna May	814-0.25
60	H.A. Jacobs et ux	815-0.32
60	David A. Reynolds et ux	816-0.20
60	Max M. Thompson	816-0.20

CHILLICOTHE

330	937	371.5
-----	-----	-------

770	6	50.3
150.3	3	50.3
150.3	9	50.3
140		50.3

40	1281	194
16.5	1282	12
40	1283	12
40	1284	194
12	2385	12
150	2386	104
34	2394	37
34	2392	37
34	2392	37

37	2387	105
37	2388	105
35 1/2	2391	53
35 1/2	2390	53
35 1/2	2389	53
50	F. Outland	836-0.31
50	Roy Shroyer	836-0.23
50	Trustees of First Church of God	836-0.28
50	Russell	836-0.28
56	Lawrence G. Brenner	837-0.28
56	Edna May	837-0.28
152	Joe Voffe et ux	833-0.99
59	Joe Voffe et ux	832-0.23
59	Joe Voffe et ux	832-0.23

CHILLICOTHE

SEE PAGE 2

EATON

220	821	220
220	822	220
220	823	220
220	824	220
220	825	220
220	826	220

SEYMOUR

46.6	2683	46.6
46.7	2684	46.7
46.7	2685	46.7
12	2686	140
40	2687	140
16.5	2688	16.5
40	2689	140
40	2690	46.6
40	2691	46.7
40	2692	46.7

EVANSVILLE

41	1290	128
40	1291	40
40	1292	40
26 1/4	1293	14
40	1294	40
35	2395	150
36	2396	150
36	2397	150
36	2398	150
36	2399	150
36	2400	150
35	2401	150
50	Henry Warner	836-0.52
50	Henry Warner	836-0.28
50	Henry Warner	836-0.28
50	Henry Warner	837-0.28
50	Henry Warner	837-0.25

CHILLICOTHE

AUBURN

SEE PAGE 6

SEYMOUR

SEE PAGE 15

PLUMVALLEY

PLUMVALLEY

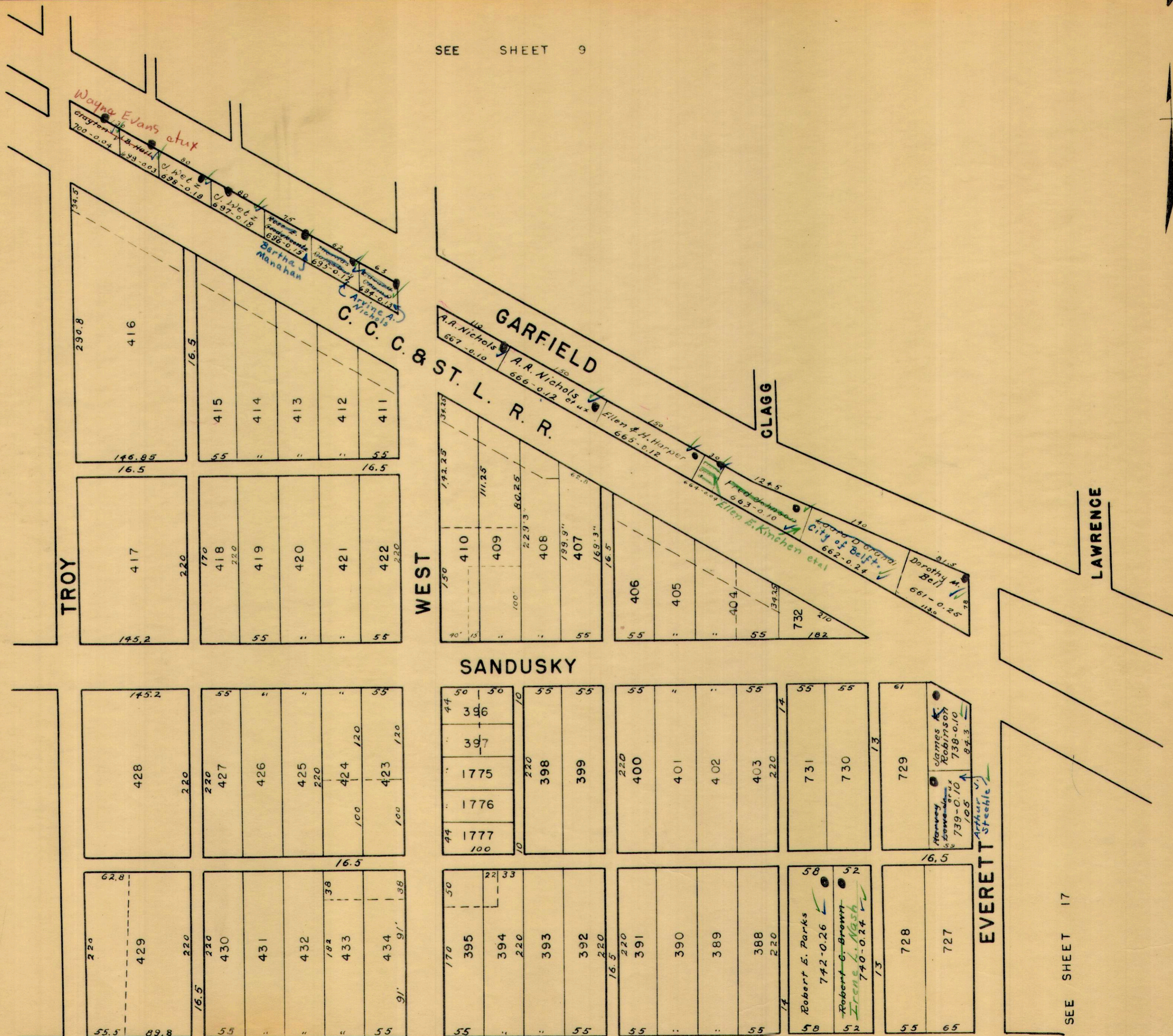
CLARK

SEE PAGE 16



SEE SHEET 9

SEE SHEET 3



C-24-A

SEE SHEET 7

SEE SHEET 17

1" = 100'

WILLIAMS

1108	1109	1110
2491	2492	2493
2494	2495	2496

1107	2490
1106	2487
1105	2486
1104	2483

1104	1580
1103	1581
1102	1582
1101	1583
1100	1584

1096	1585
1097	1586
1098	1587
1099	1588
1098	1589
1099	1590

1593	1592	1591	1590
------	------	------	------

1568	1567
------	------

1568	1567
------	------

1568	1567
------	------

2497	2498	2499	2500
2489	2488	2485	2484
1579	1578	1577	1576
1575	1574	1573	1572
1571	1570	1569	1568

1579	1578	1577	1576	1575	1574	1573	1572	1571	1570	1569	1568
------	------	------	------	------	------	------	------	------	------	------	------

1579	1578	1577	1576	1575	1574	1573	1572	1571	1570	1569	1568
------	------	------	------	------	------	------	------	------	------	------	------

1579	1578	1577	1576	1575	1574	1573	1572	1571	1570	1569	1568
------	------	------	------	------	------	------	------	------	------	------	------

1579	1578	1577	1576	1575	1574	1573	1572	1571	1570	1569	1568
------	------	------	------	------	------	------	------	------	------	------	------

1579	1578	1577	1576	1575	1574	1573	1572	1571	1570	1569	1568
------	------	------	------	------	------	------	------	------	------	------	------

1579	1578	1577	1576	1575	1574	1573	1572	1571	1570	1569	1568
------	------	------	------	------	------	------	------	------	------	------	------

1579	1578	1577	1576	1575	1574	1573	1572	1571	1570	1569	1568
------	------	------	------	------	------	------	------	------	------	------	------

120	2110	2111
982	981	980
979	978	977
976	975	974
973	972	971
726	725	724
723	722	721
718	719	720

107	120	2110	2111
639-0.44	641-0.12	640-0.12	644-0.25
642-0.13	643-0.12	644-0.13	646-0.13
647-0.39	648-0.14	649-0.56	650-0.16
651-0.33	652-0.33	653-0.34	654-0.50
655-0.50	656-0.96	657-0.25	657-0.30

107	120	2110	2111
639-0.44	641-0.12	640-0.12	644-0.25
642-0.13	643-0.12	644-0.13	646-0.13
647-0.39	648-0.14	649-0.56	650-0.16
651-0.33	652-0.33	653-0.34	654-0.50
655-0.50	656-0.96	657-0.25	657-0.30

107	120	2110	2111
639-0.44	641-0.12	640-0.12	644-0.25
642-0.13	643-0.12	644-0.13	646-0.13
647-0.39	648-0.14	649-0.56	650-0.16
651-0.33	652-0.33	653-0.34	654-0.50
655-0.50	656-0.96	657-0.25	657-0.30

107	120	2110	2111
639-0.44	641-0.12	640-0.12	644-0.25
642-0.13	643-0.12	644-0.13	646-0.13
647-0.39	648-0.14	649-0.56	650-0.16
651-0.33	652-0.33	653-0.34	654-0.50
655-0.50	656-0.96	657-0.25	657-0.30

107	120	2110	2111
639-0.44	641-0.12	640-0.12	644-0.25
642-0.13	643-0.12	644-0.13	646-0.13
647-0.39	648-0.14	649-0.56	650-0.16
651-0.33	652-0.33	653-0.34	654-0.50
655-0.50	656-0.96	657-0.25	657-0.30

107	120	2110	2111
639-0.44	641-0.12	640-0.12	644-0.25
642-0.13	643-0.12	644-0.13	646-0.13
647-0.39	648-0.14	649-0.56	650-0.16
651-0.33	652-0.33	653-0.34	654-0.50
655-0.50	656-0.96	657-0.25	657-0.30

107	120	2110	2111
639-0.44	641-0.12	640-0.12	644-0.25
642-0.13	643-0.12	644-0.13	646-0.13
647-0.39	648-0.14	649-0.56	650-0.16
651-0.33	652-0.33	653-0.34	654-0.50
655-0.50	656-0.96	657-0.25	657-0.30

SEE SHEET 4

TROY

WEST

CLAGG

HIGH

LAWRENCE

SEE SHEET 19

SEE SHEET 18

9

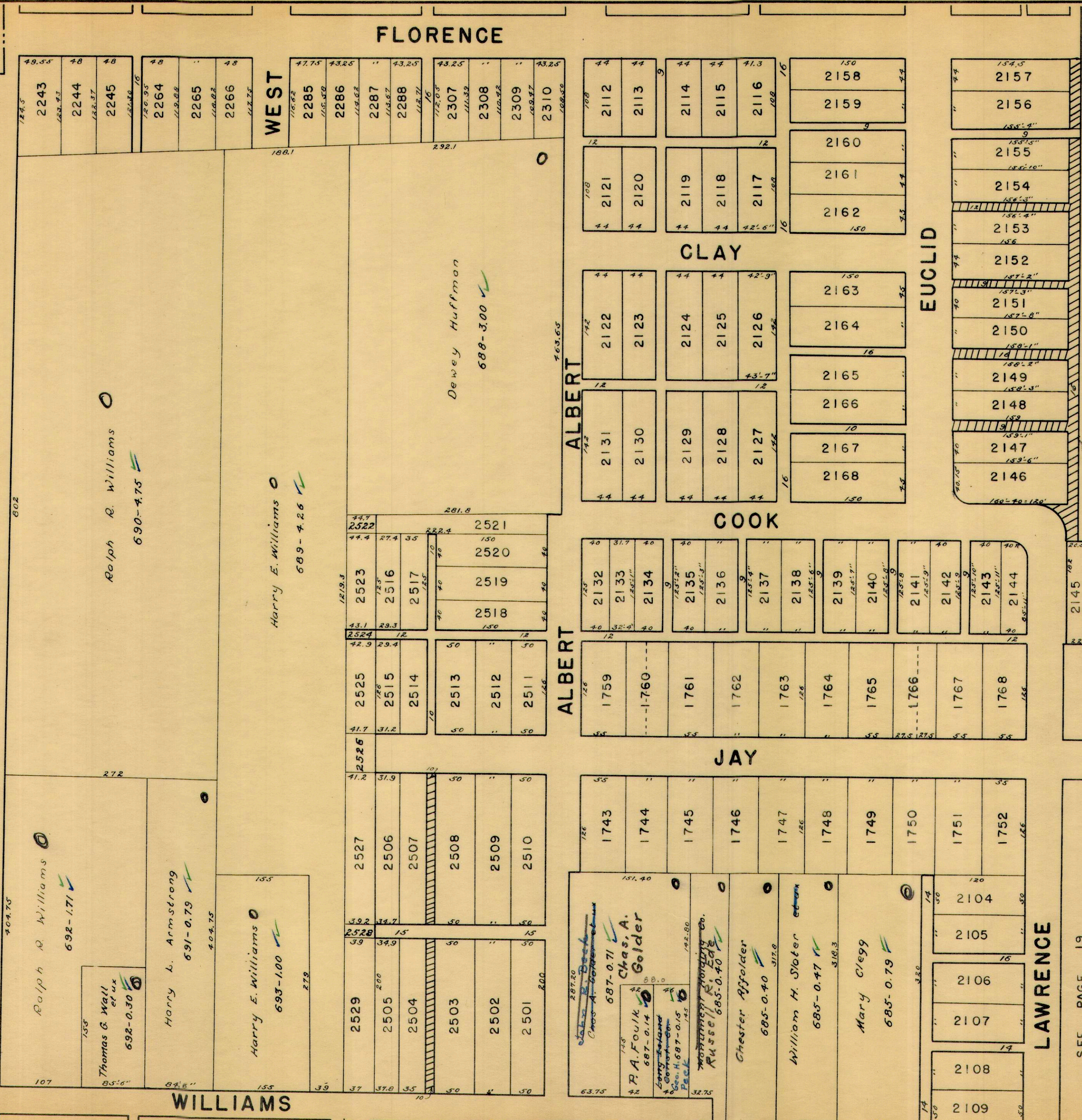
10



SEE PAGE 5

TROY

C-24-A

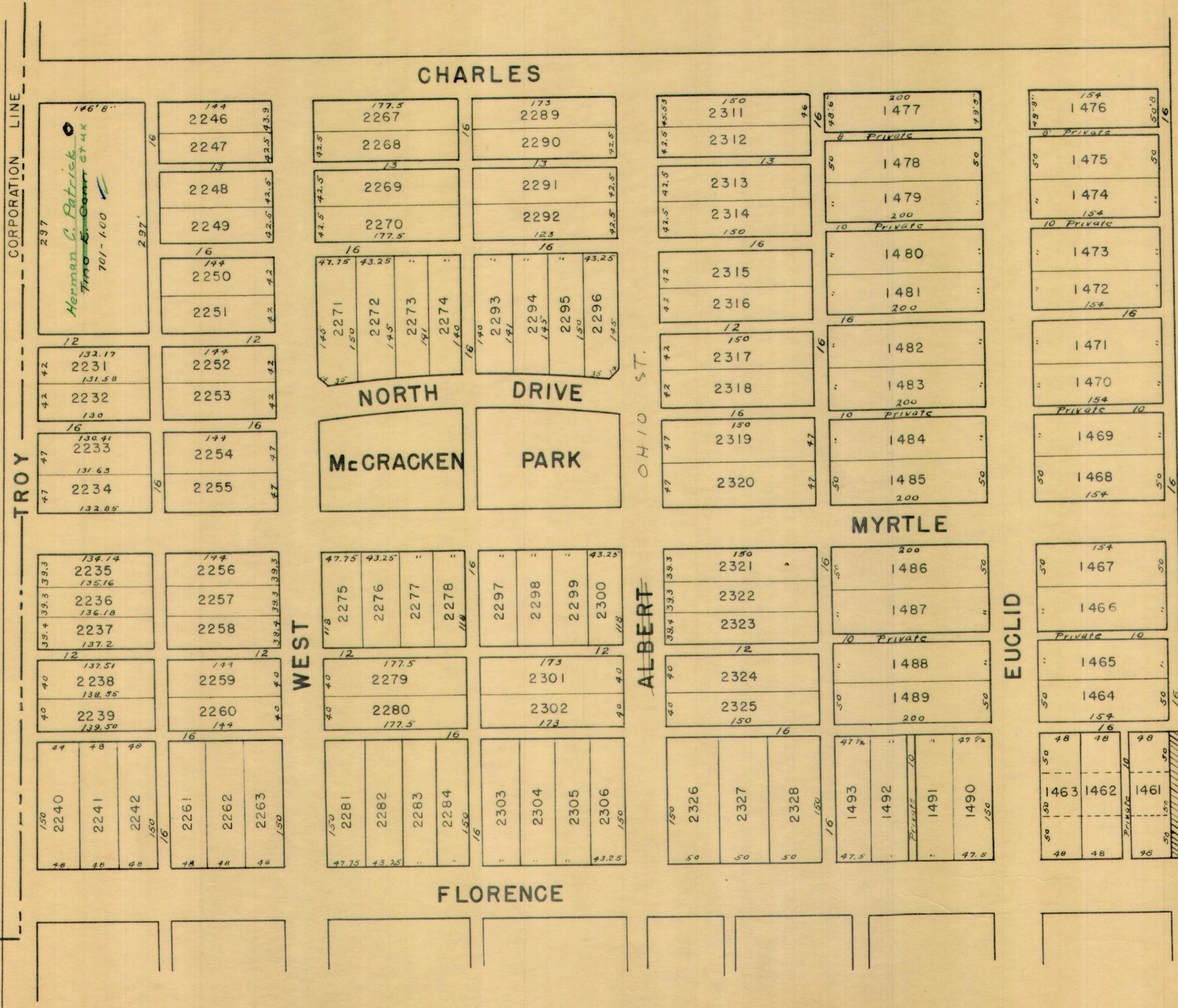



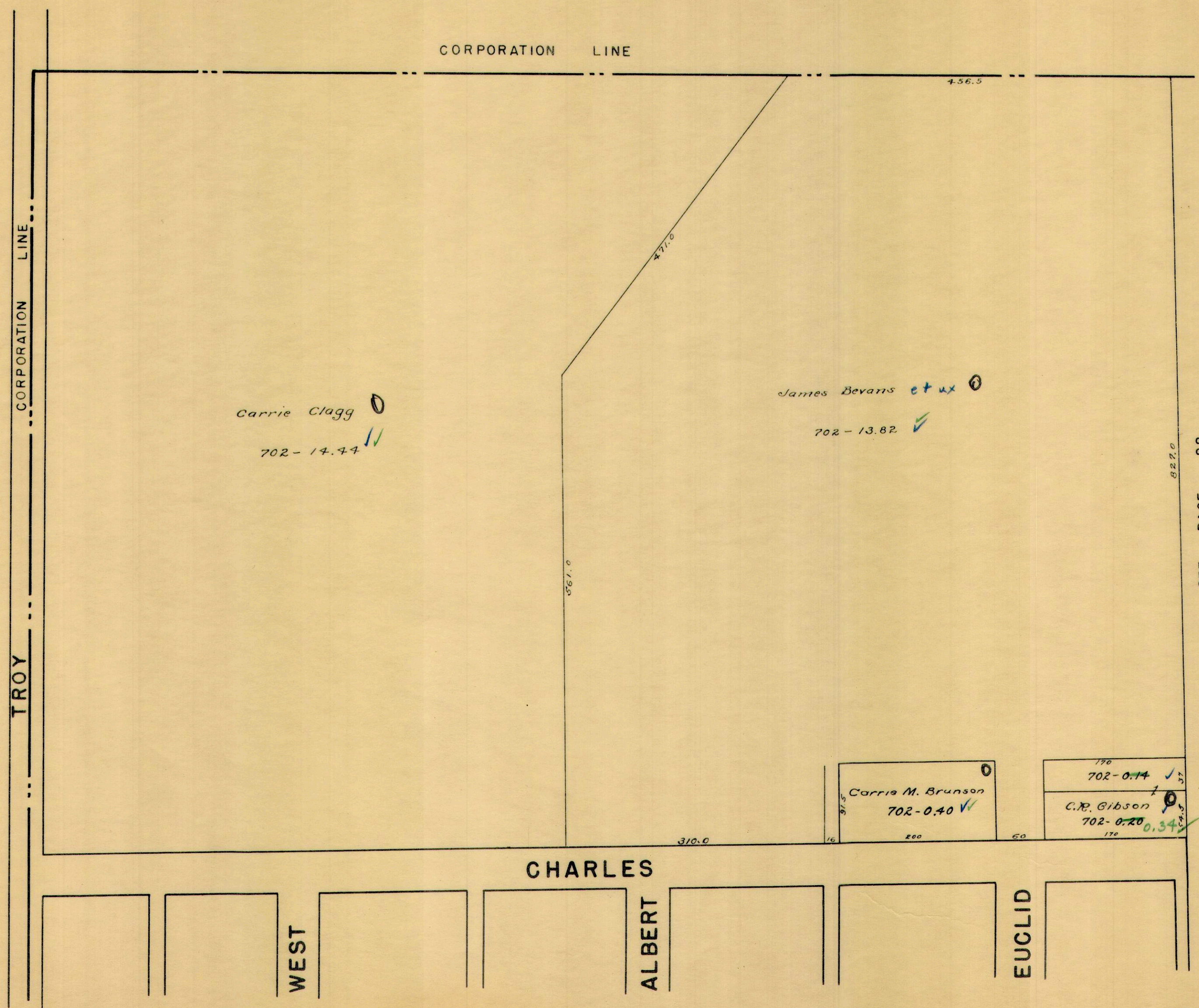

SEE PAGE 20

SEE PAGE 19

SEE PAGE 9

1" = 100'





CORPORATION LINE  
TROY

CORPORATION LINE

Carrie Clagg  
702-14.44

James Bevans et ux  
702-13.82

Carris M. Brunson  
702-0.40

C.R. Gibson  
702-0.20

CHARLES

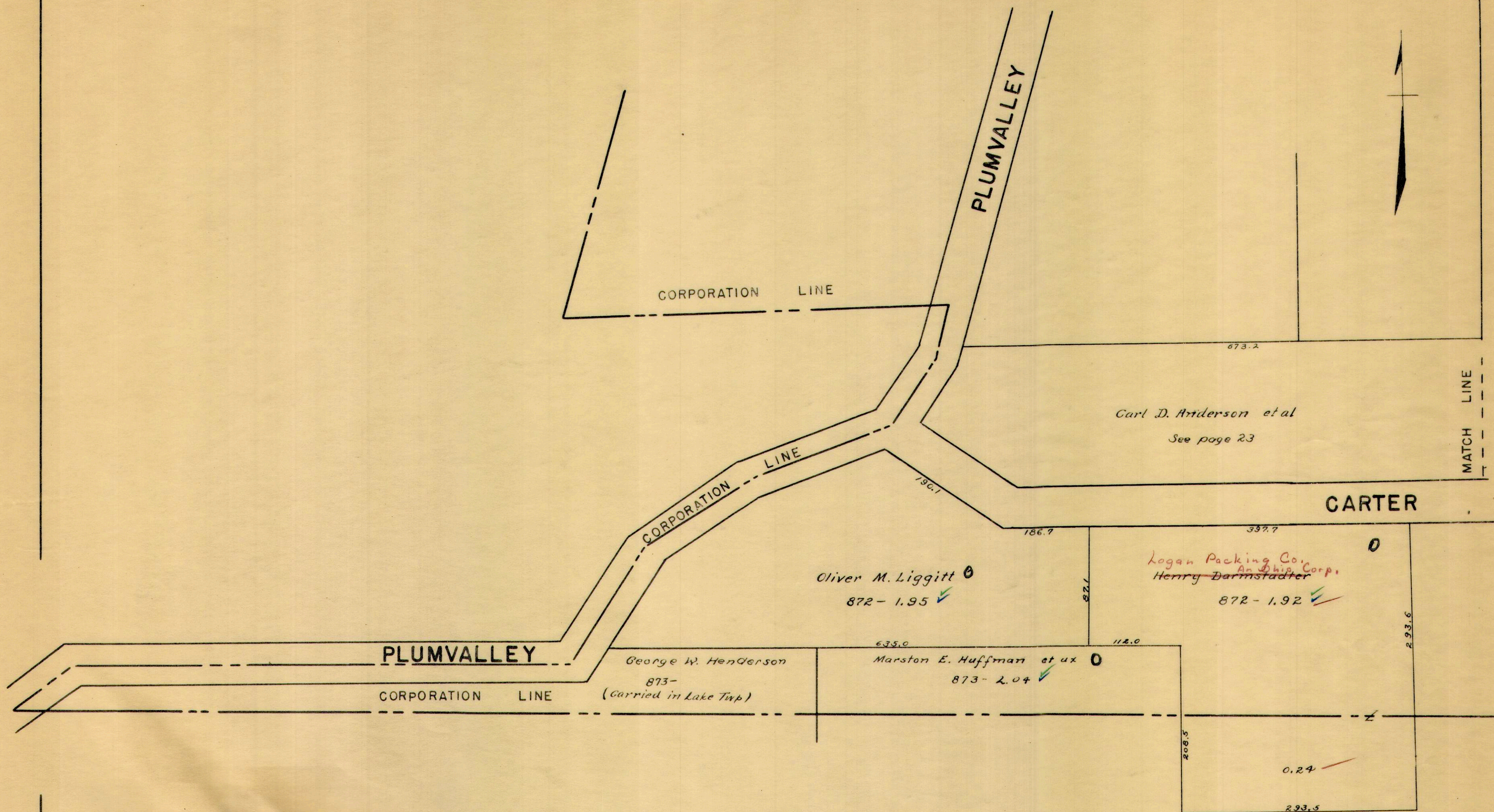
WEST

ALBERT

EUCLID

SEE PAGE 22

SEE PAGE II



MATCH LINE

SEE SHEET 23

SEE SHEET 15

WATER

10 50	150	50	50	50	10 40.8
50	1082	16	150	50	1085
50	1083	50	50	50	1086
50	1084	50	50	50	1087
150		50	50	50	1088

WATER

GARVIN

150	50	50	50	50	30.7
50	1093	16	150	50	1092
50	1094	50	50	50	1091
50	1095	50	50	50	1090
150		50	50	50	1089

WATER

Paul Forest Watkins et ux

855-6.00

Hare Homes, Inc.

858-4.33

Hare Homes, Inc.

Geo. W. Mann et ux  
861-21

Norman Chambers et ux

Mary S. Brugler

863-1.00

Hare Homes, Inc.

Chandler Shepard

865-0.50

867-0.25

Edward R. Dowdy

868-0.45

Hare Homes, Inc.

Edwin S. Brugler

Norman Chambers et ux

864-5.00

Harold H. Horn et ux

Augustus Pusseg

869-1.52

Hare Homes, Inc.

Geo. W. Mann et ux

862-8.05

Robert L. Gustafson

Vernon E. Perkins et ux

866-10.57

Carl D. Anderson et al

871-3.28

CORPORATION

LINE

PLUMVALLEY

C. C. C. & ST. L. R.R.

SEE SHEET 24

LINCOLN

SEE SHEET 23

SEE SHEET 23

1" = 100'



EVANSVILLE

AUBURN

CLARK

JOHN

PLUM VALLEY

LYNN

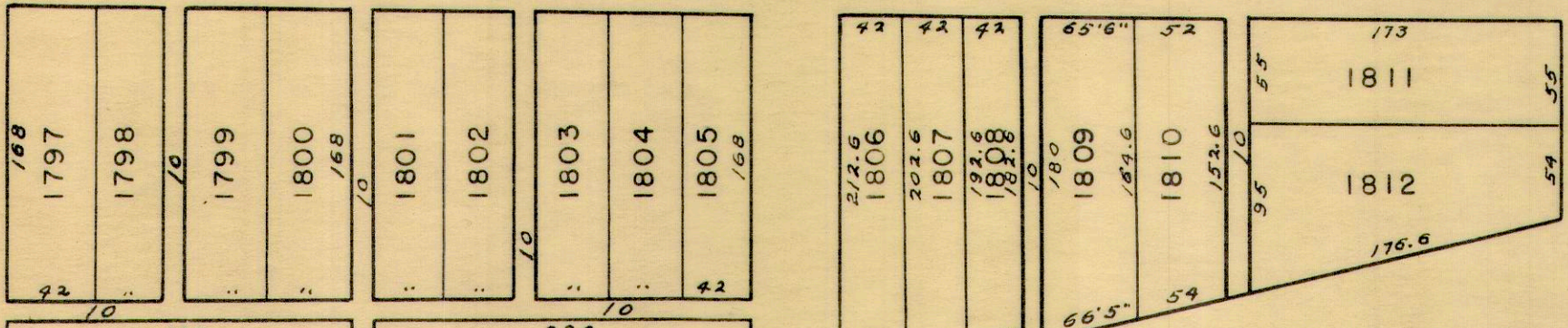
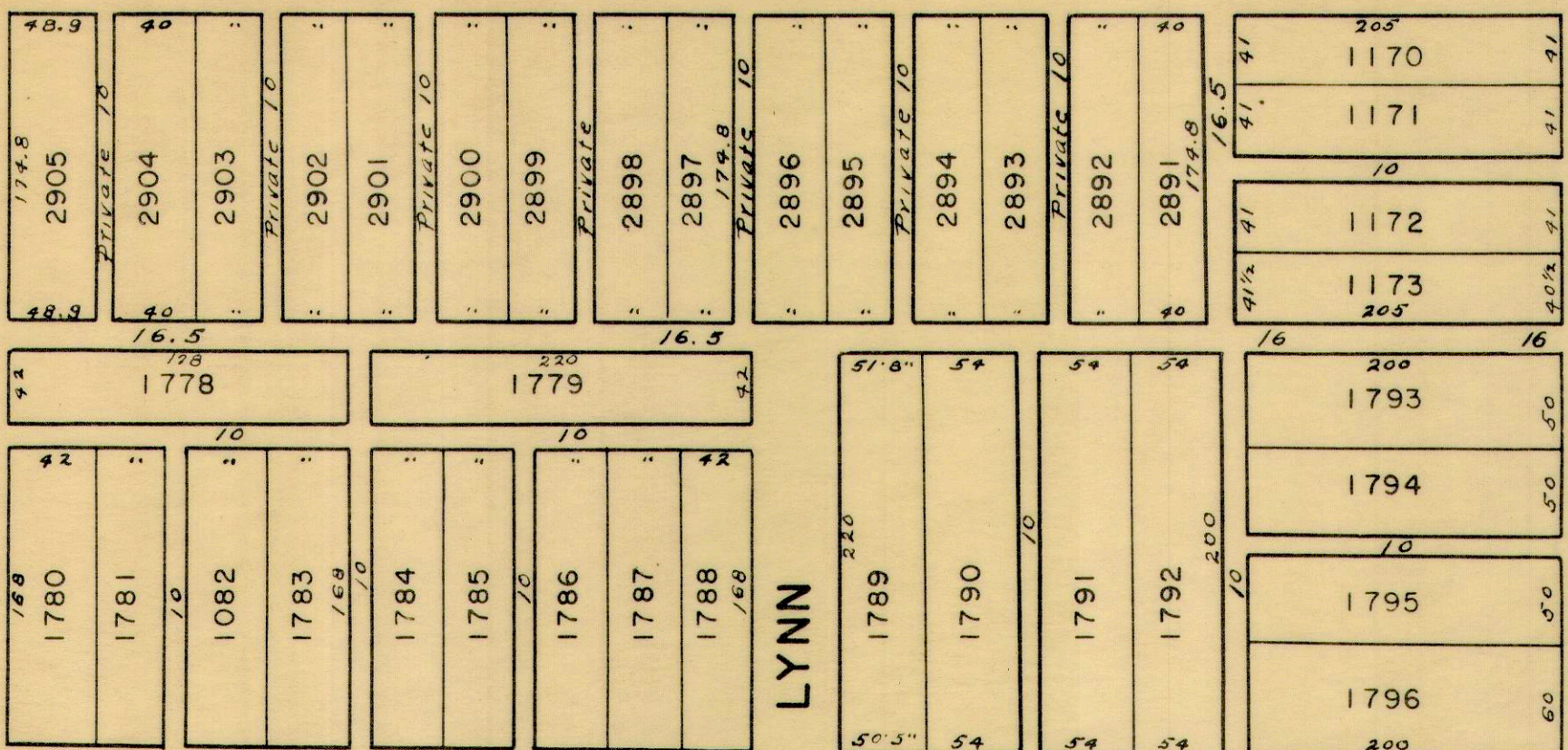
PATTERSON

C. C. C. & ST. L. R.R.

WATER

SEE SHEET 6

SEE SHEET 25



*Robert L. Taylor et ux*  
850-3.77 ✓

225  
James M. Lowe  
851-0.25 ✓

Ora Dick  
852-0.25 ✓

George H. Jervis et ux  
853-0.25 ✓

Paul Kistner et ux  
854-0.25 ✓

225

W. E. Knight  
849-1.14 ✓

James W. Engle  
856-1.00 ✓

Thomas Pendleton et al  
857-2.70 ✓

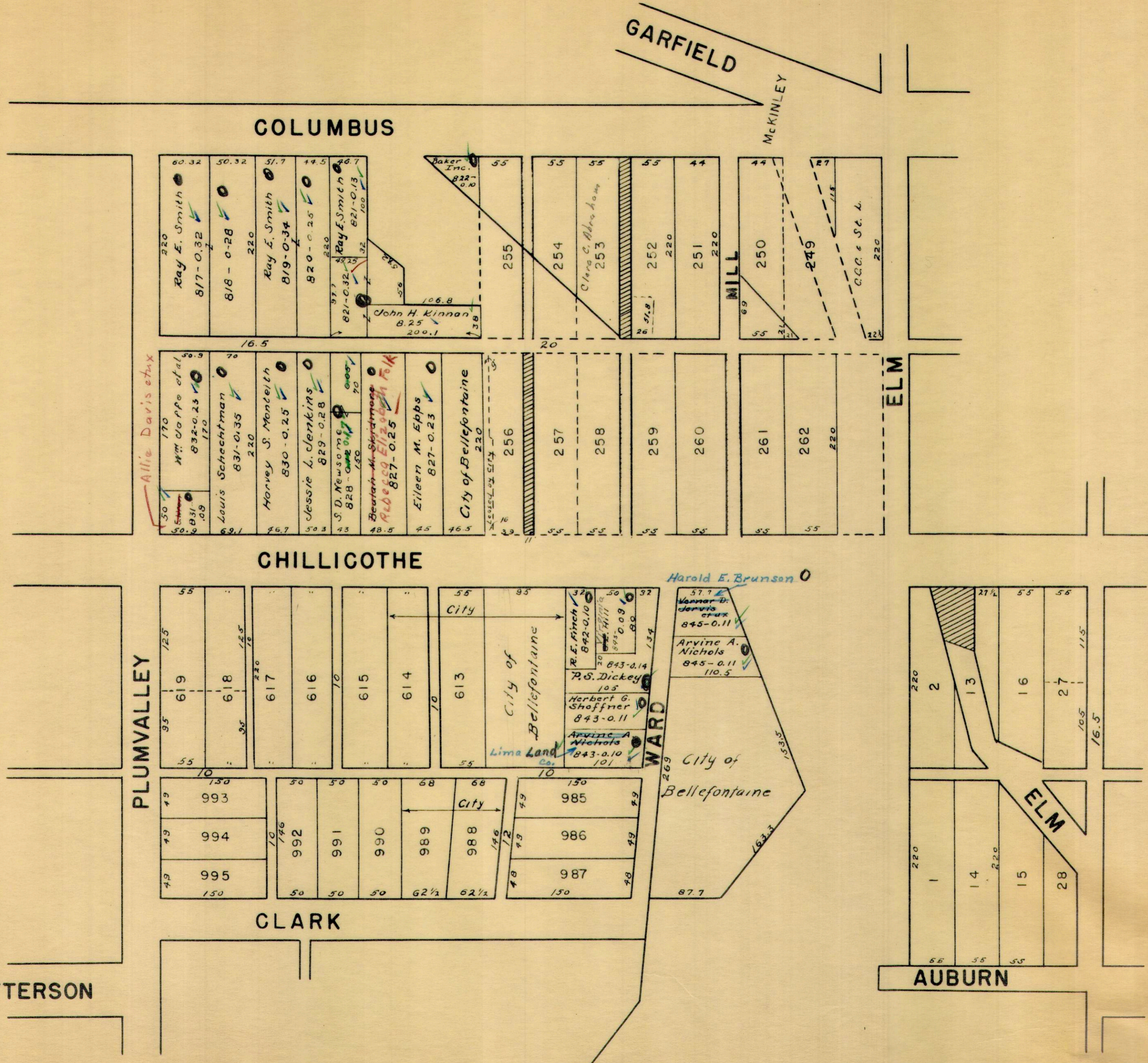
1081  
391

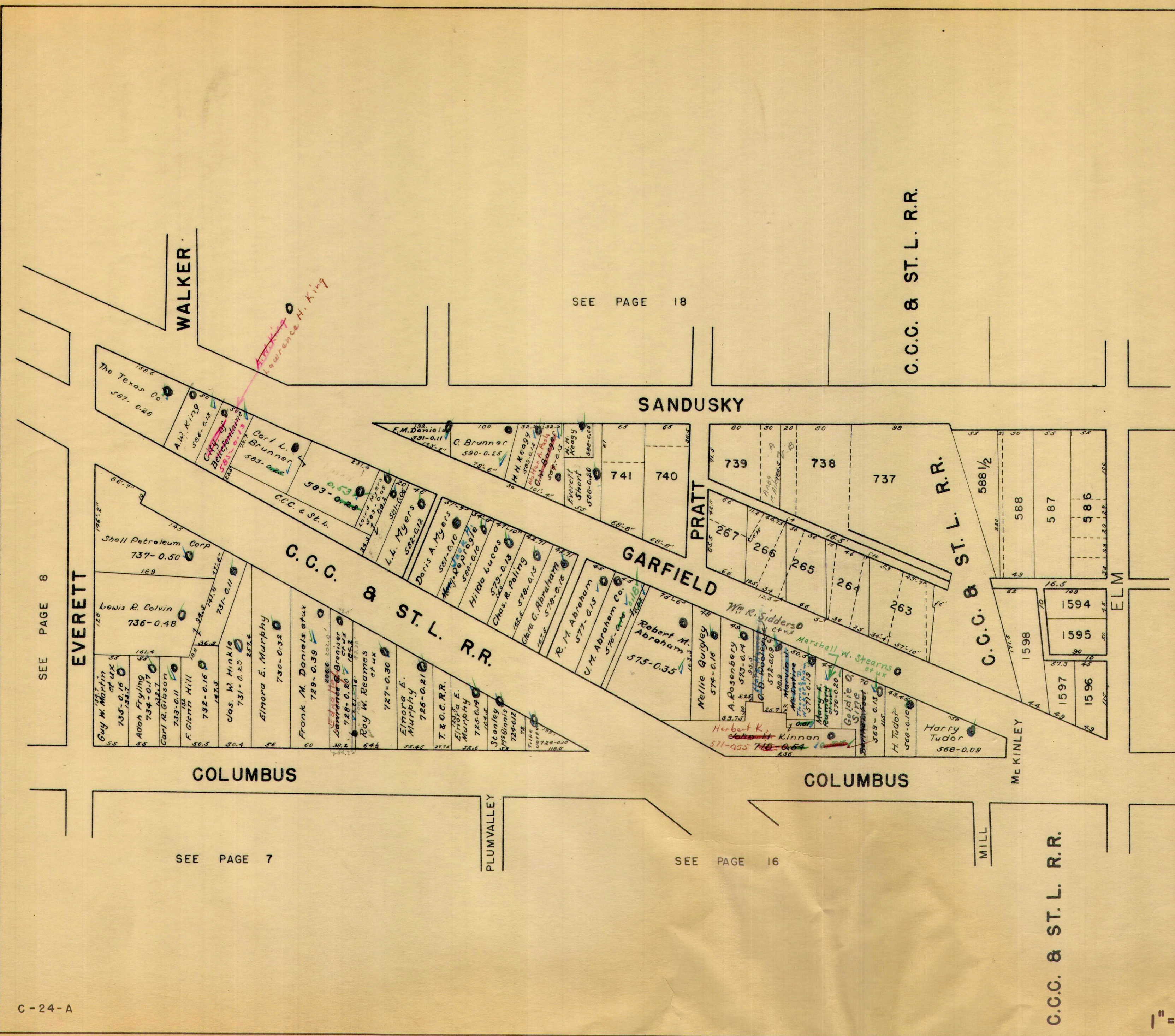



SEE SHEET 7

SEE SHEET 26

PATTERSON





SEE PAGE 8

EVERETT

WALKER

SEE PAGE 18

SANDUSKY

C.C.C. & ST. L. R.R.

PRATT

GARFIELD

C.C.C. & ST. L. R.R.

C.C.C. & ST. L. R.R.

COLUMBUS

COLUMBUS

ELM

McKINLEY

SEE PAGE 7

PLUMVALLEY

SEE PAGE 16

MILL

C.C.C. & ST. L. R.R.

SEE PAGE 27

SEE SHEET 9

EVERETT

GARFIELD

LAWRENCE

HIGH

WALNUT

BROWN

HIGH

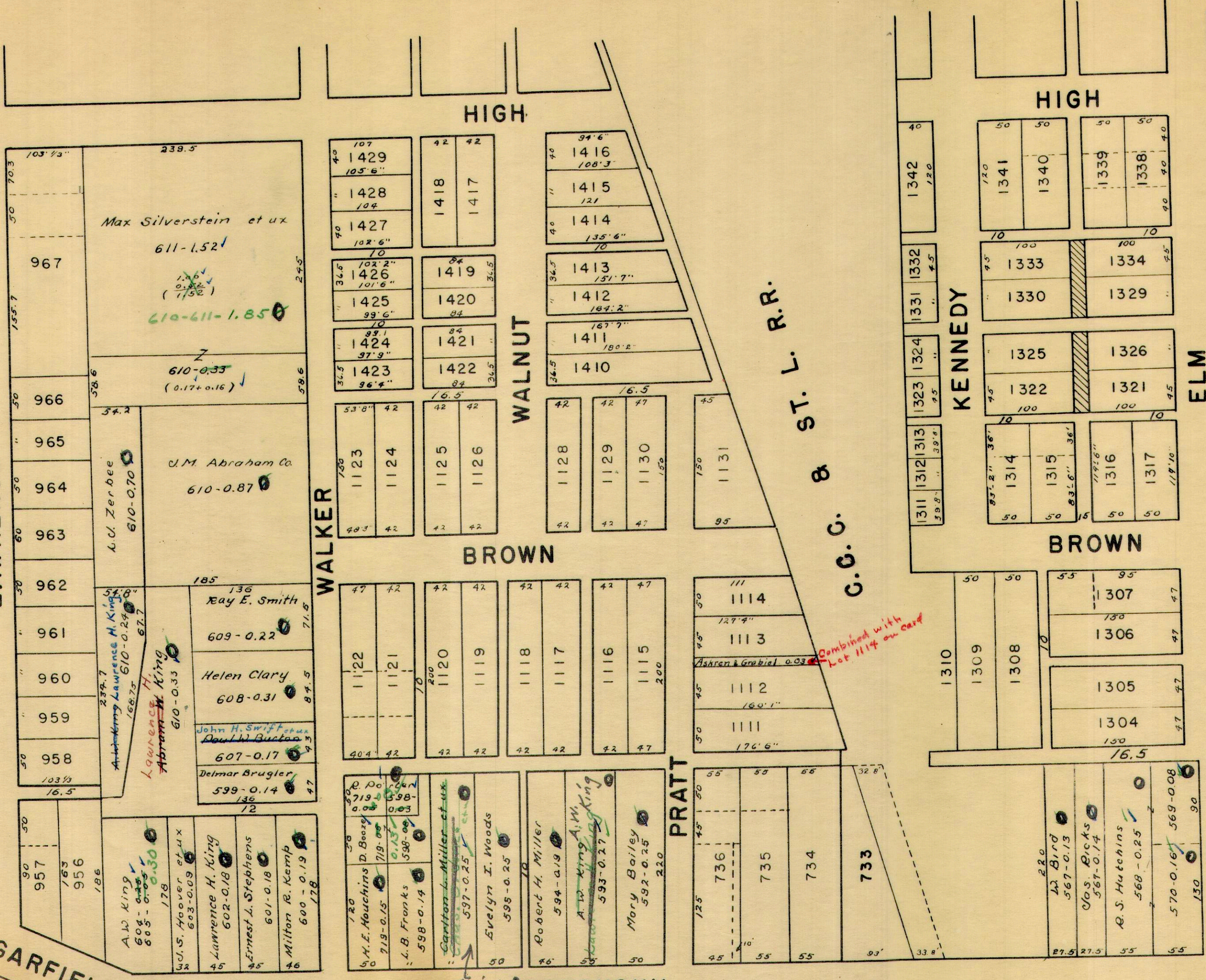
KENNEDY

BROWN


ELM

ST. L. R.R. & C.O.C.

ST. L. R.R. & C.O.C.

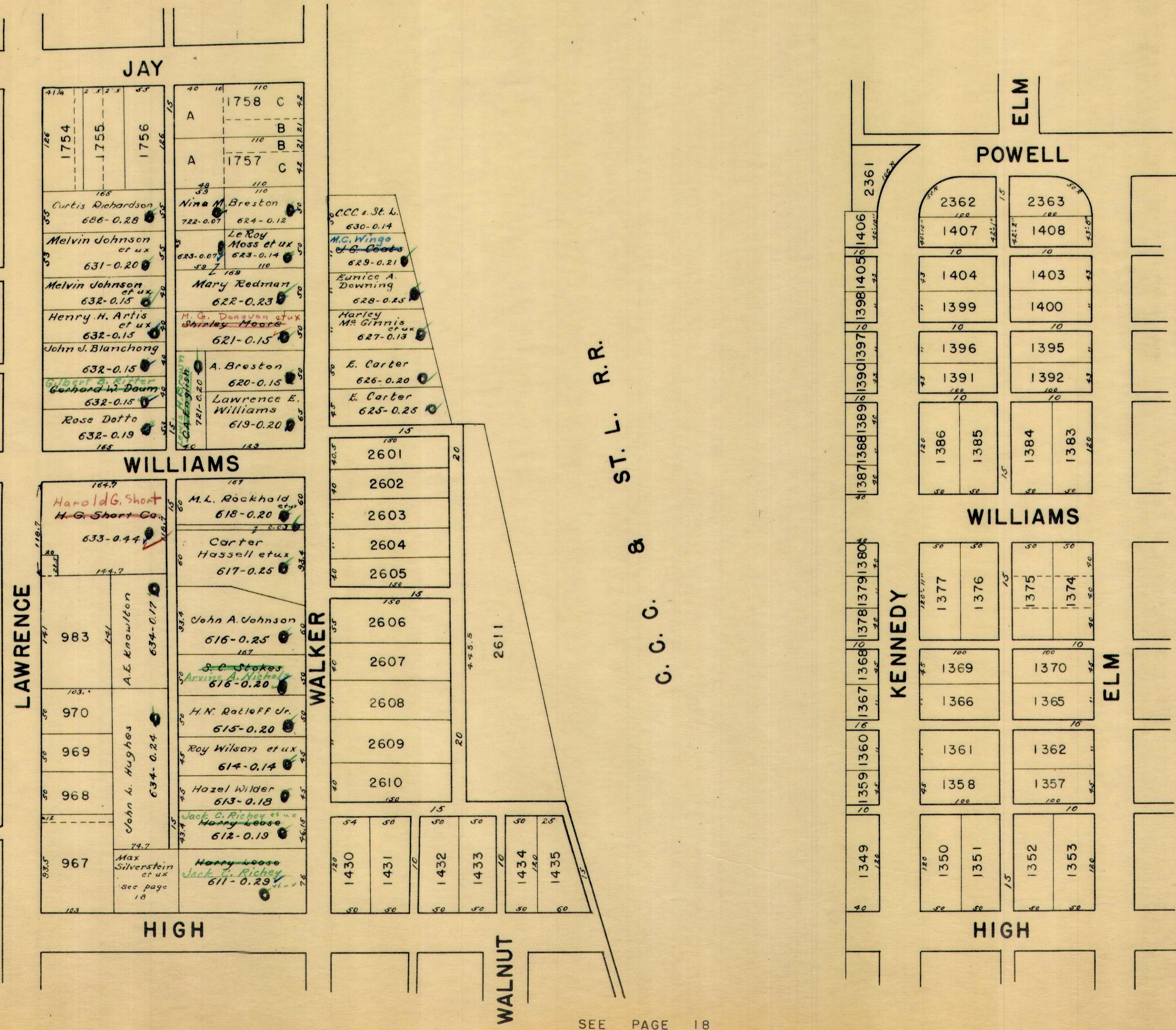


SEE PAGE 20



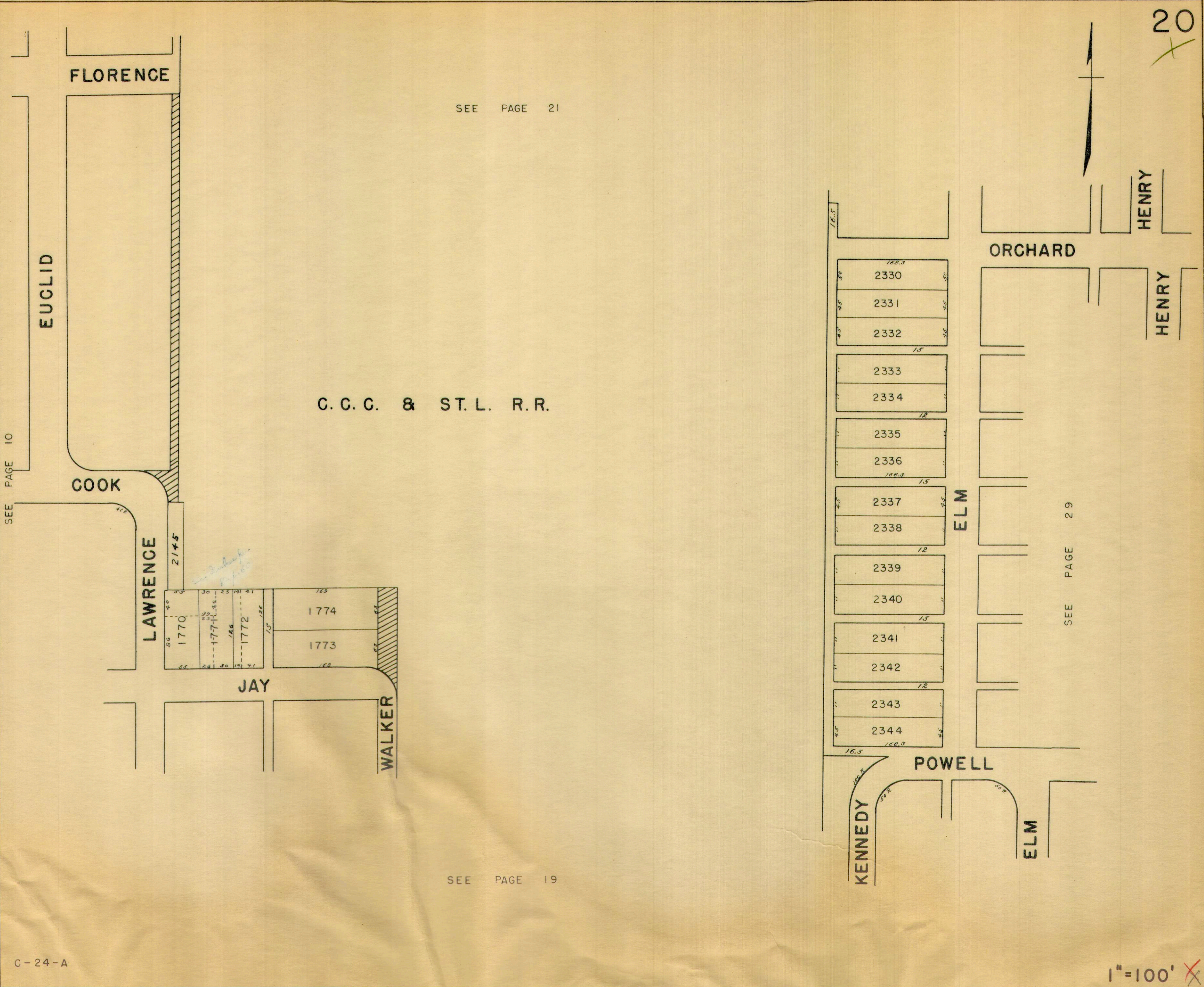
SEE PAGE 10

SEE PAGE 9



SEE PAGE 29

SEE PAGE 28



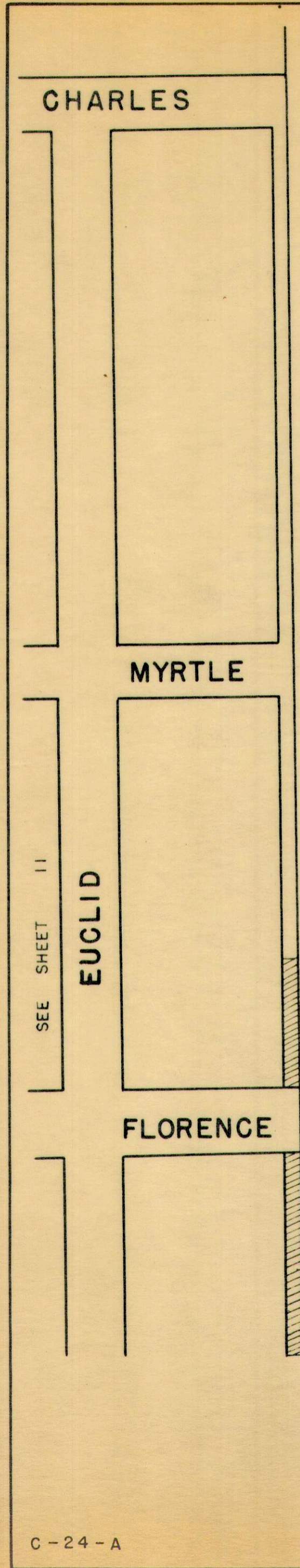
SEE PAGE 21

C. C. C. & ST. L. R. R.

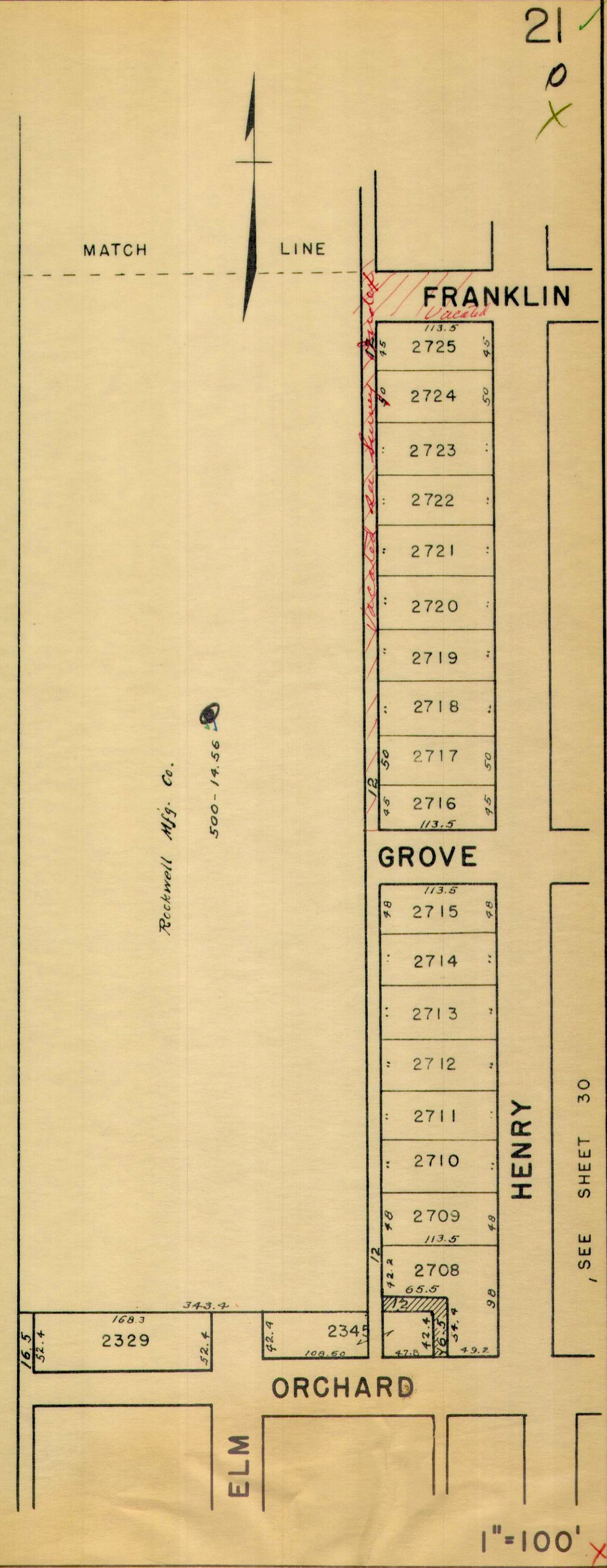
SEE PAGE 10

SEE PAGE 29

SEE PAGE 19



C. C. C. & ST. L. R. R.



SEE SHEET 30

CORPORATION LINE

C. C. C. & ST. L. R. R.

SEE PAGE 12

CHARLES

EUCLID

Rockwell Mfg. Co.  
See Page 21

MATCH LINE

113.5'	2746	41.9'
4.5'	2745	4.5'
5.0'	2744	5.0'
"	2743	"
"	2742	"
12'	2741	"
"	2740	"
"	2739	"
"	2738	"
3.0'	2737	5.0'
4.5'	2736	4.5'
113.5'		

OAK

113.5'	2735	4.5'
5.0'	2734	5.0'
"	2733	"
"	2732	"
"	2731	"
"	2730	"
12'	2729	"
"	2728	"
5.0'	2727	5.0'
4.5'	2726	4.5'
113.5'		

HENRY

SEE PAGE 31


FRANKLIN



SEE PAGE 14

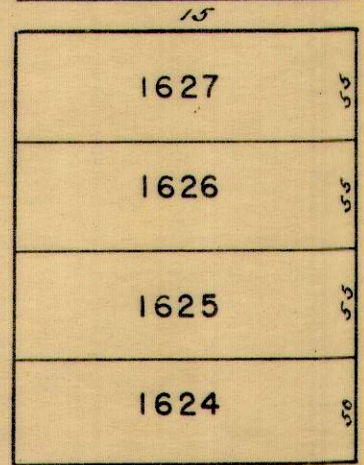
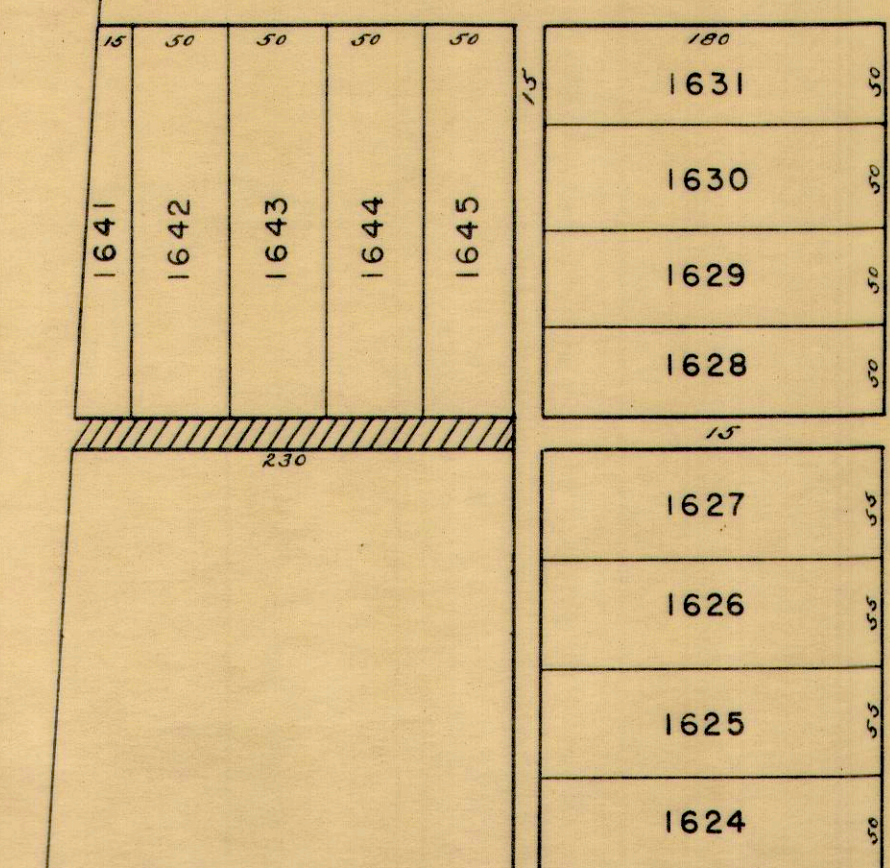


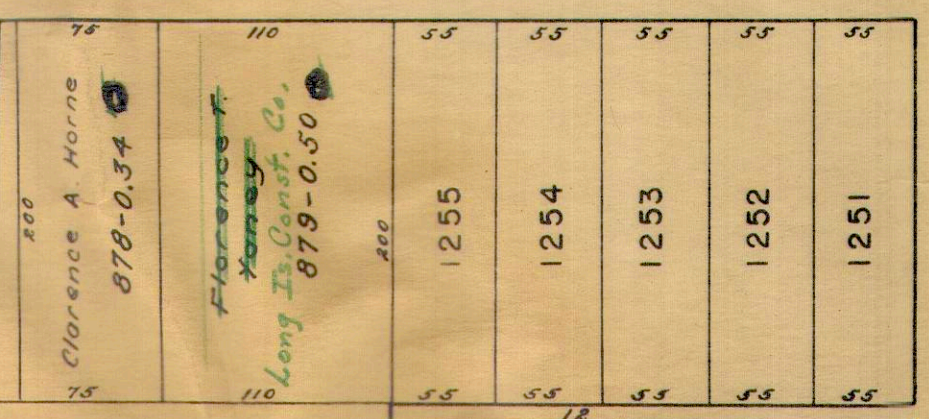
MATCH LINE

CARTER

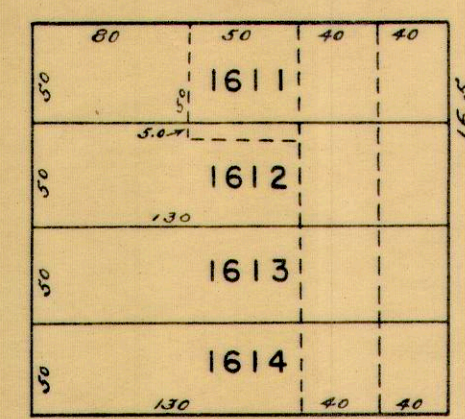
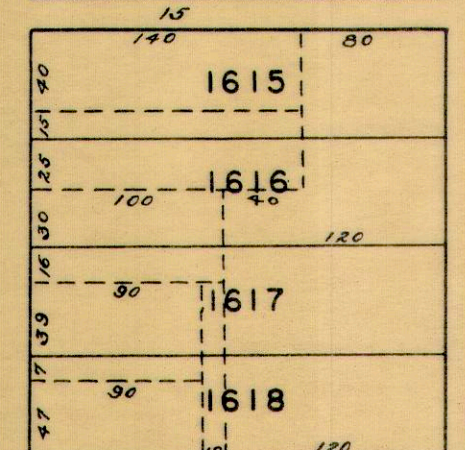
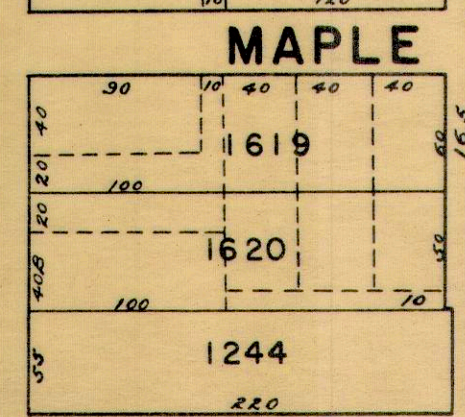
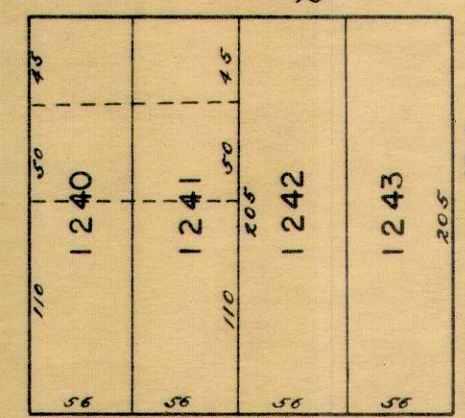
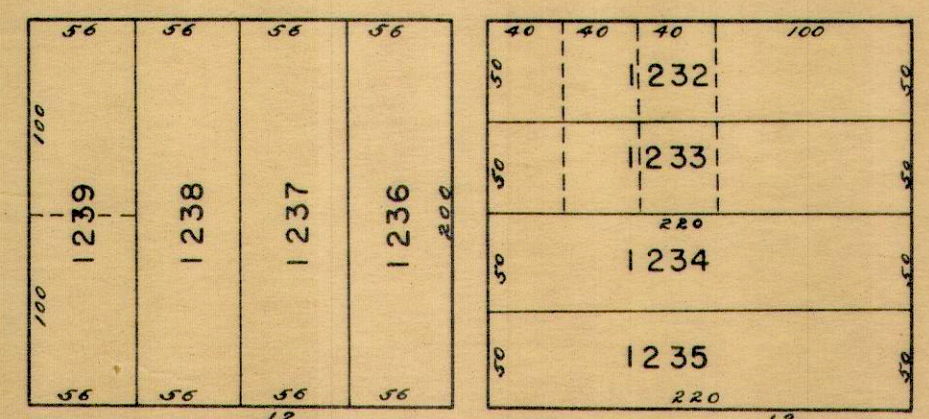


C-24-A

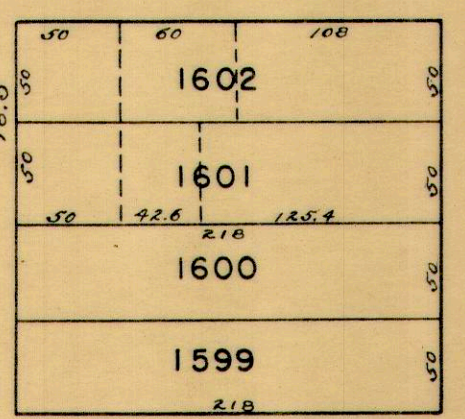
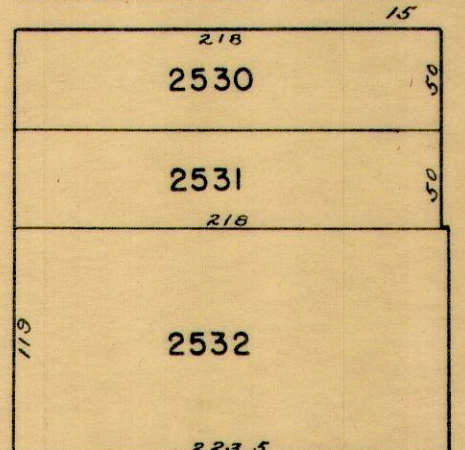
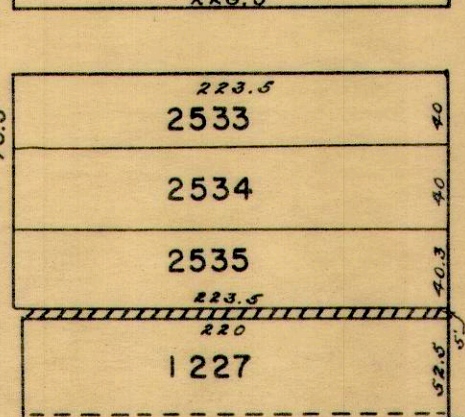
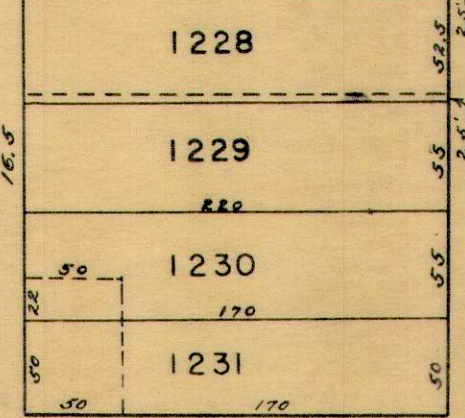
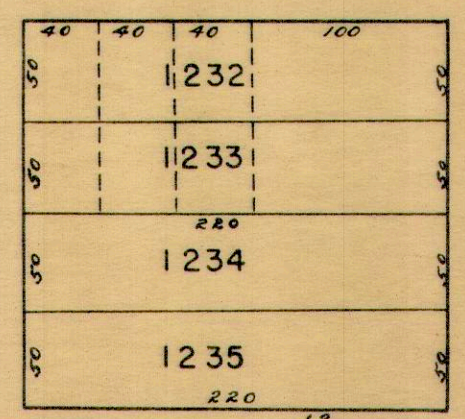
C.C.C. & ST. L. R.R.



DETROIT



CARTER



LINCOLN

MAIN

SEE PAGE 35

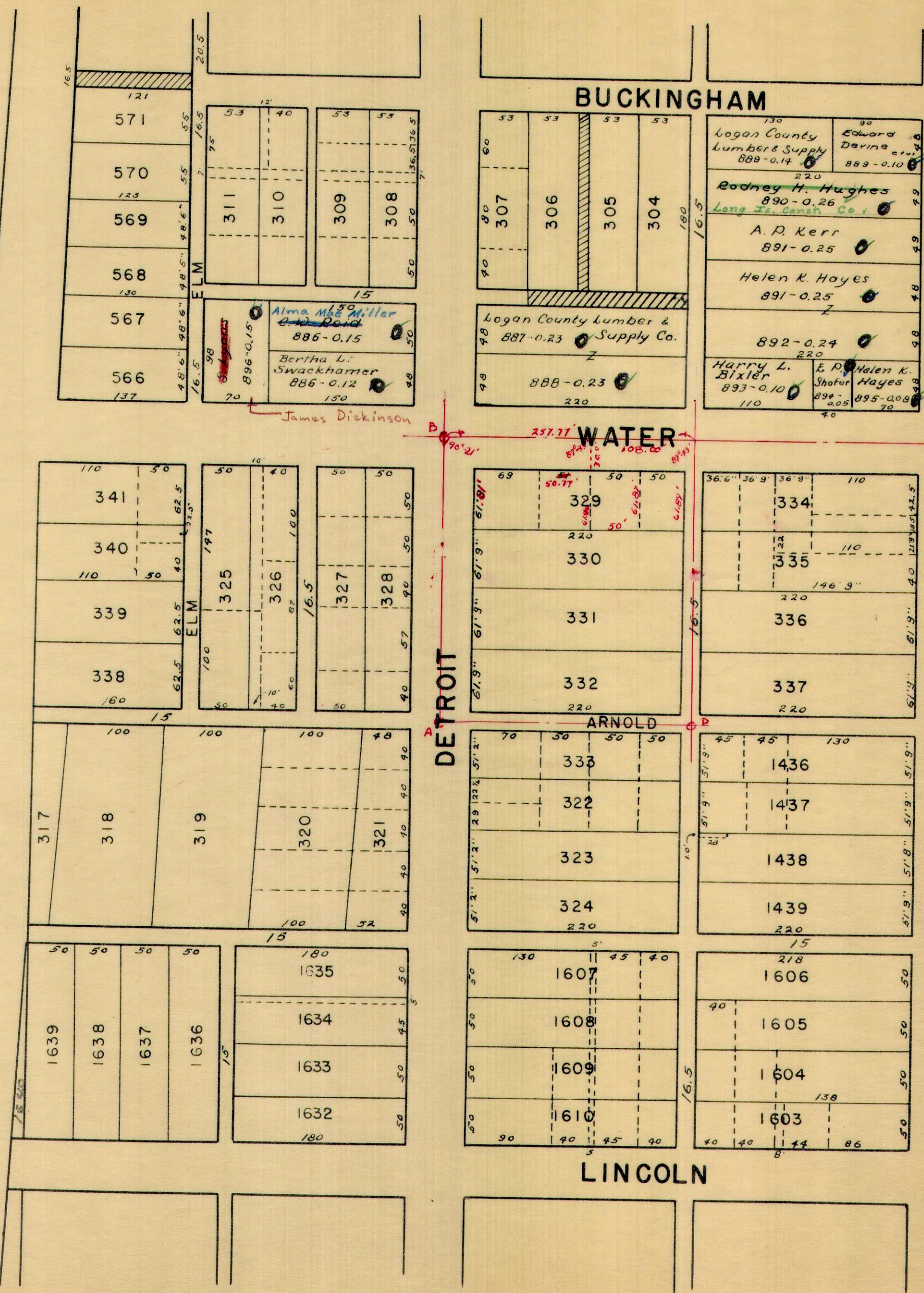
SEE SHEET 14

GARVIN

WATER

WATER

C.C.C. & ST. L. R.R.



BUCKINGHAM

WATER

DETROIT

ARNOLD

LINCOLN


MAIN

SPRING

CANTWELL

COLTON

SEE SHEET 36



SEE PAGE 37

PATTERSON

SEE PAGE 36

SPRING

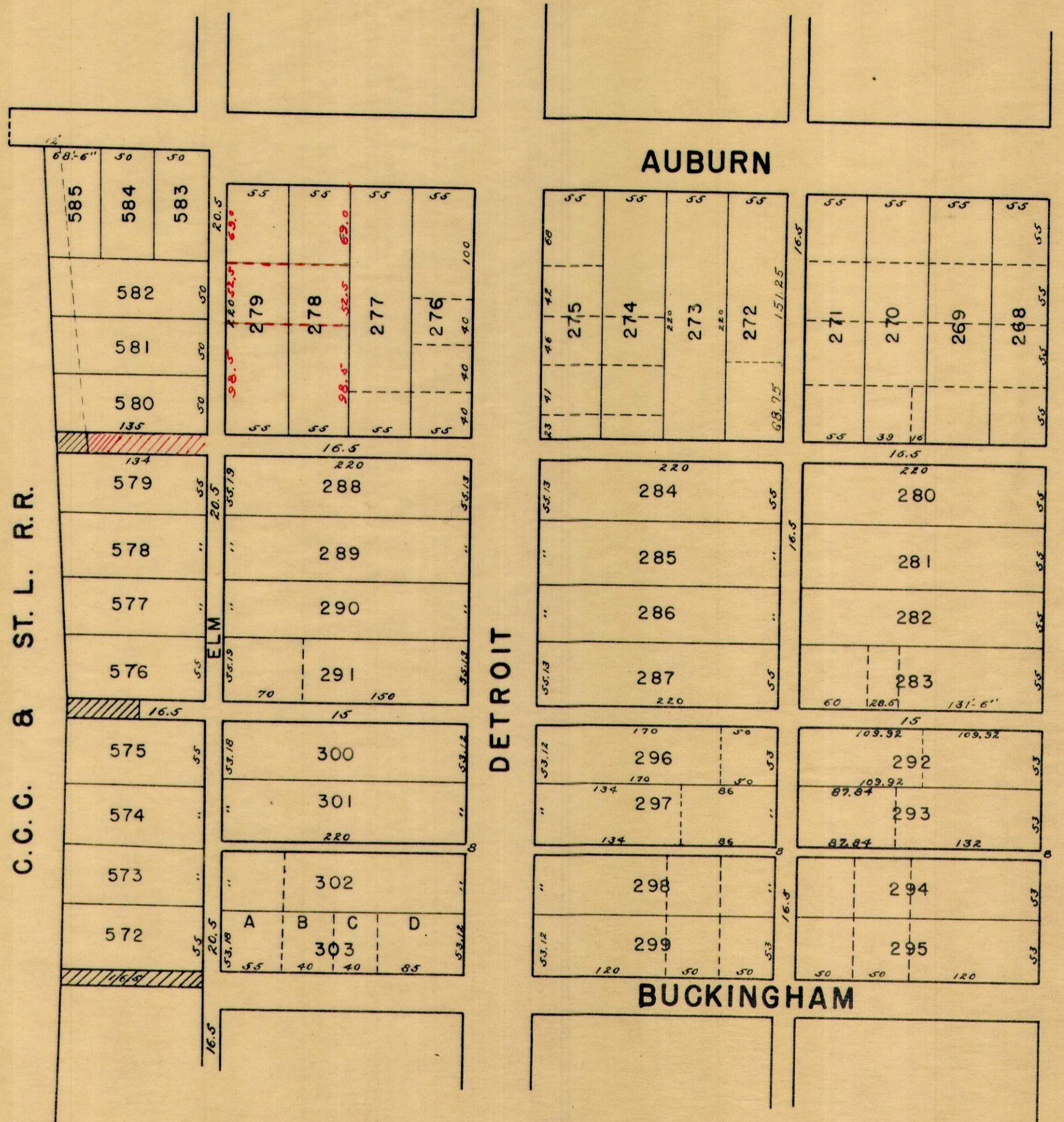
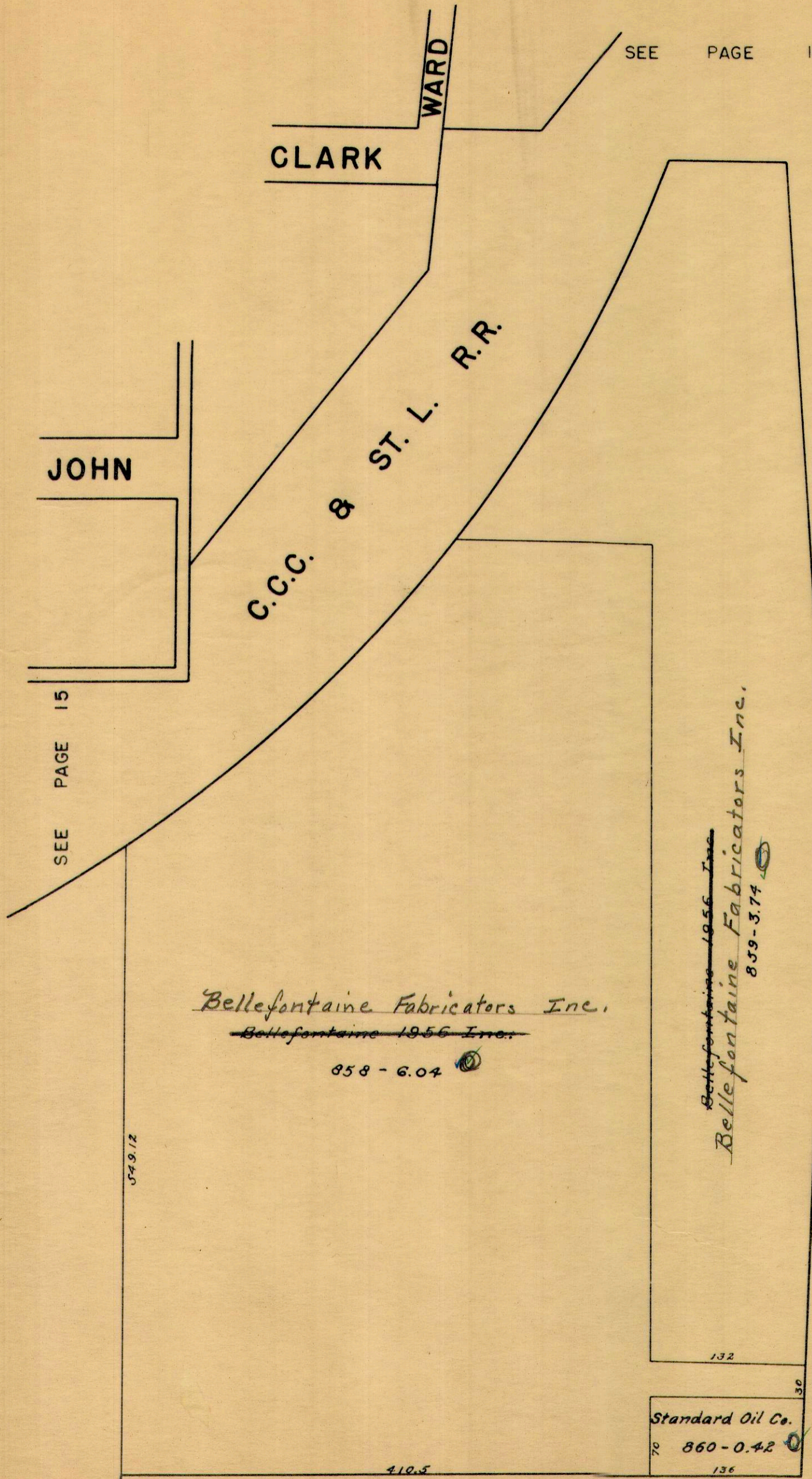
1" = 100'

SEE PAGE 16

SEE PAGE 26

SEE PAGE 24

SEE PAGE 15



C-24-A

SEE PAGE 14

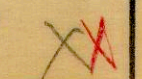

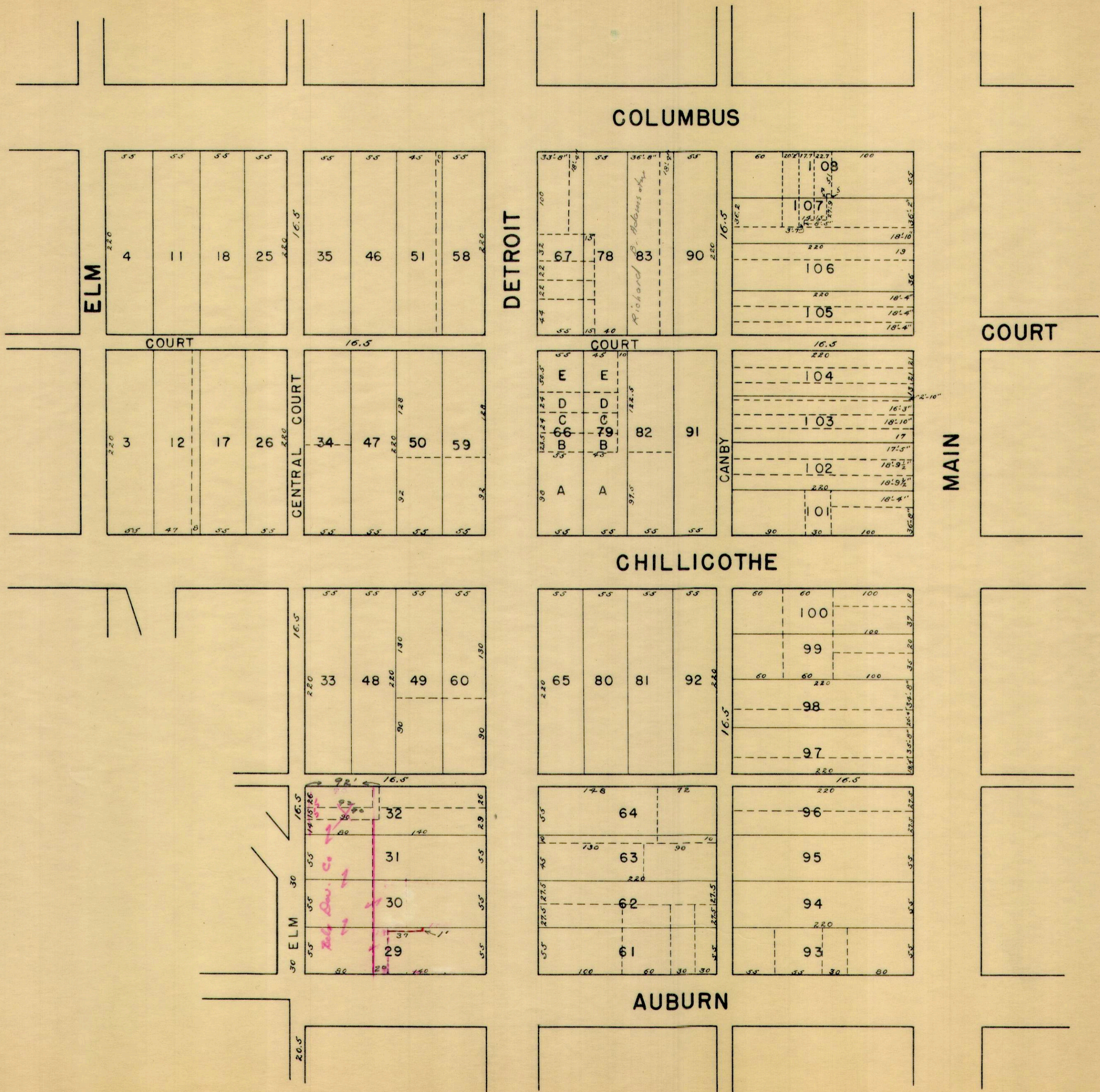
SEE SHEET 27

SEE SHEET 16

SEE SHEET 37

SEE SHEET 25

1" = 100'

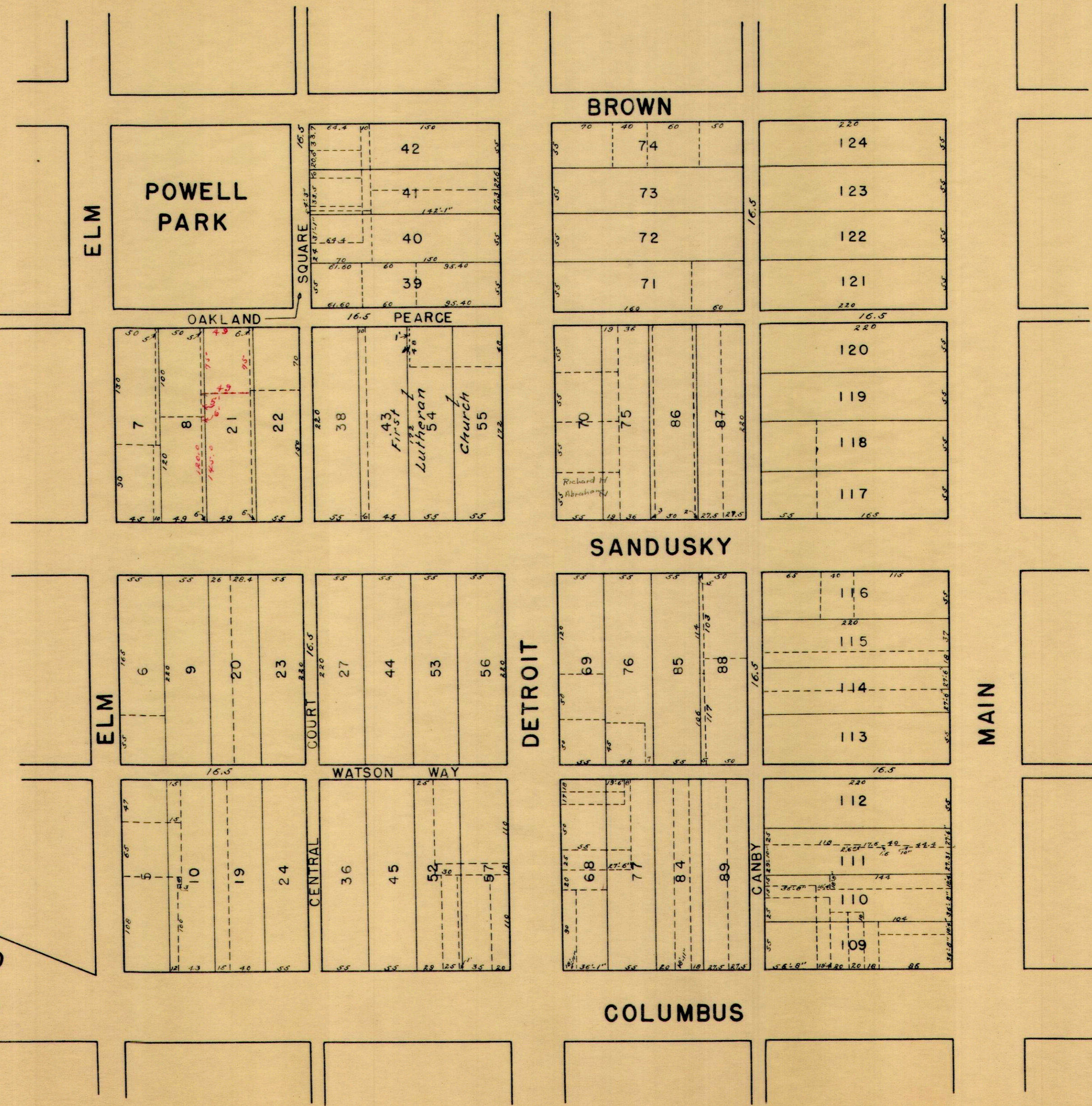


SEE PAGE 28

SEE PAGE 18

SEE PAGE 17

GARFIELD  
COLUMBUS



SEE PAGE 38

SEE PAGE 26



SEE PAGE 29

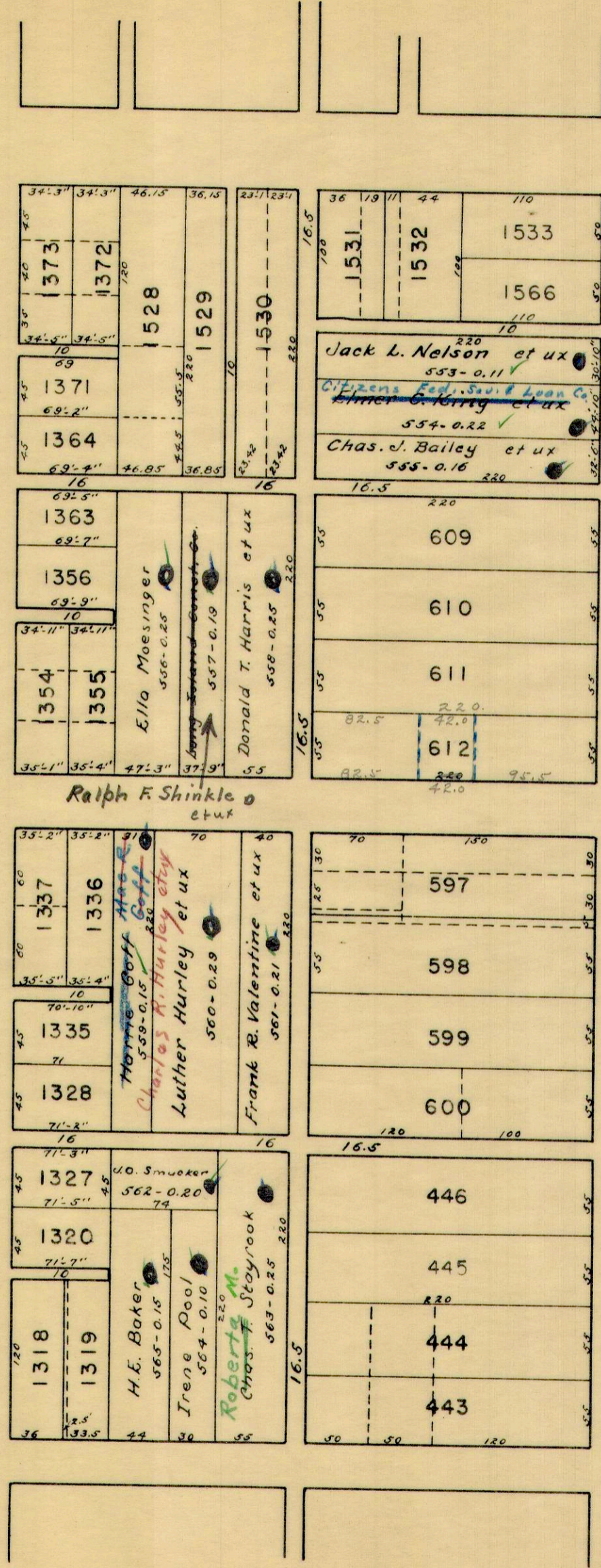
SEE PAGE 19

SEE PAGE 18

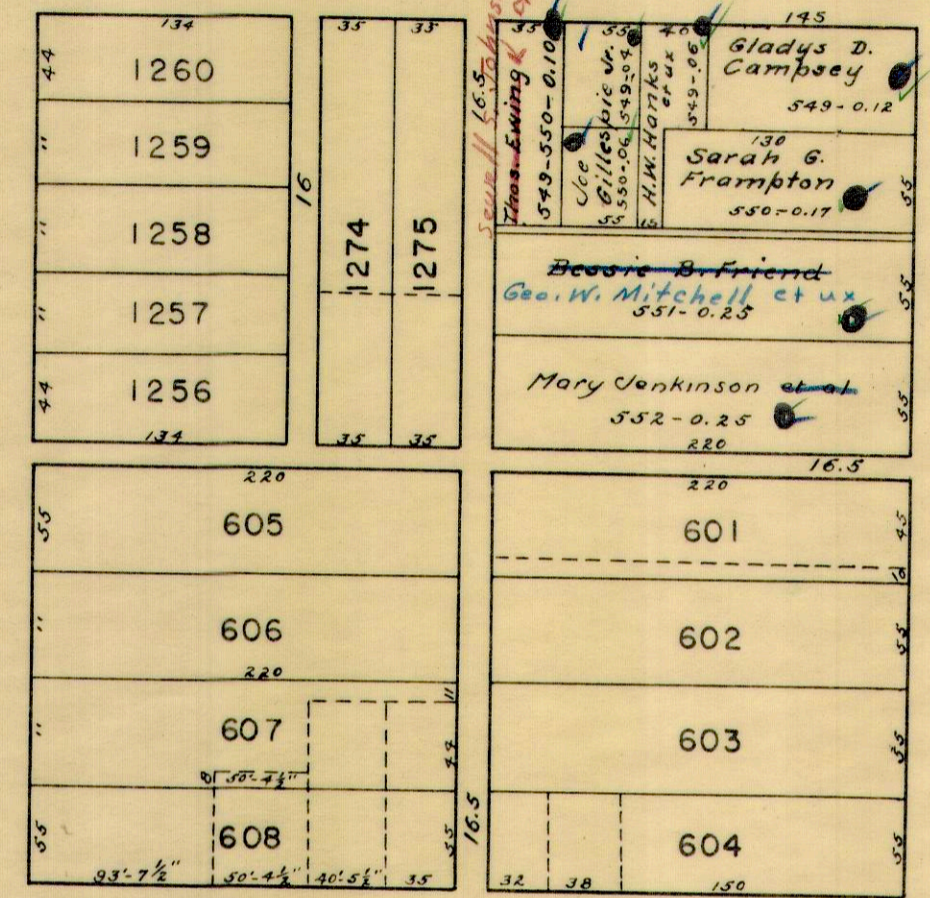
SEE PAGE 18

SEE PAGE 39

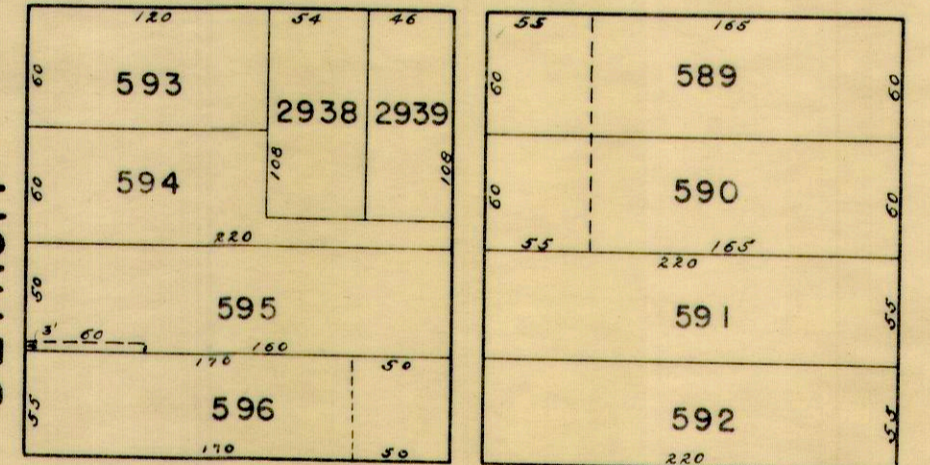
ELM



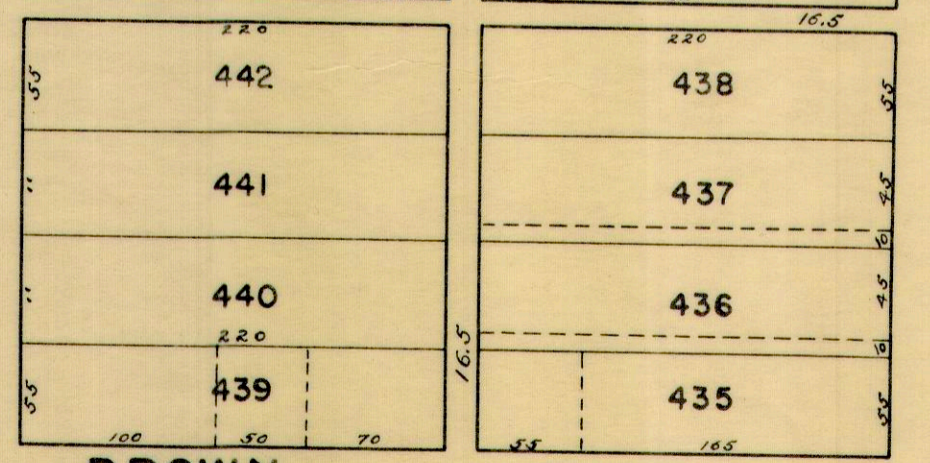
WILLIAMS



HIGH



BROWN



SEE PAGE 27

SEE PAGE 21

SEE PAGE 30

SEE PAGE 42

SEE PAGE 20

ELM

2346	2707
2347	2706
2348	2705
2349	2704
2350	2703
2351	2365
2352	2366
2353	2367
2354	2368
2355	2369
2356	2370
2357	2371
2358	2372
2359	2373
2360	2374
	2375

HENRY

2787	2788	2789	2790	2791	1510	1511	1512	1513	1514	1555	1516	1517
Robert Kemper 528-0.17	Fannie Fultz 529-0.15	Vera A. Wood M. Bougher 530-0.15	Chas Sprankle 531-0.16	Donald A. Wilson et ux 532-0.17	1534	1535	1536	1537	1538	1539	1540	1541

DETROIT

1550	1551	1552	1553	1554	1555	1556	1557
1550	1551	1552	1553	1554	1555	1556	1557

ORCHARD

1558	1559	1560	1561	1562	1563	1564	1565
Elizabeth T. Ritter et al Russell R. Ede et al 542-0.25	Russell A. Hunsicker 542-0.25	1560	1561	1562	1563	1564	1565

POWELL

1269	1268	1267	1266	1265	1264	1263	1262	1261
1269	1268	1267	1266	1265	1264	1263	1262	1261

WILLIAMS

2468	2469	2470	2471	2472
2468	2469	2470	2471	2472

MAIN

PALMER

RUSH

SEE PAGE 41

SEE PAGE 40

SEE PAGE 19

ELM

1382	1381	1523	1524	1525	1526	1527
1382	1381	1523	1524	1525	1526	1527

1542	1543	1544	1545	1546	1547	1548	1549
1542	1543	1544	1545	1546	1547	1548	1549

SEE PAGE 28

SEE PAGE 21

ELM

HENRY

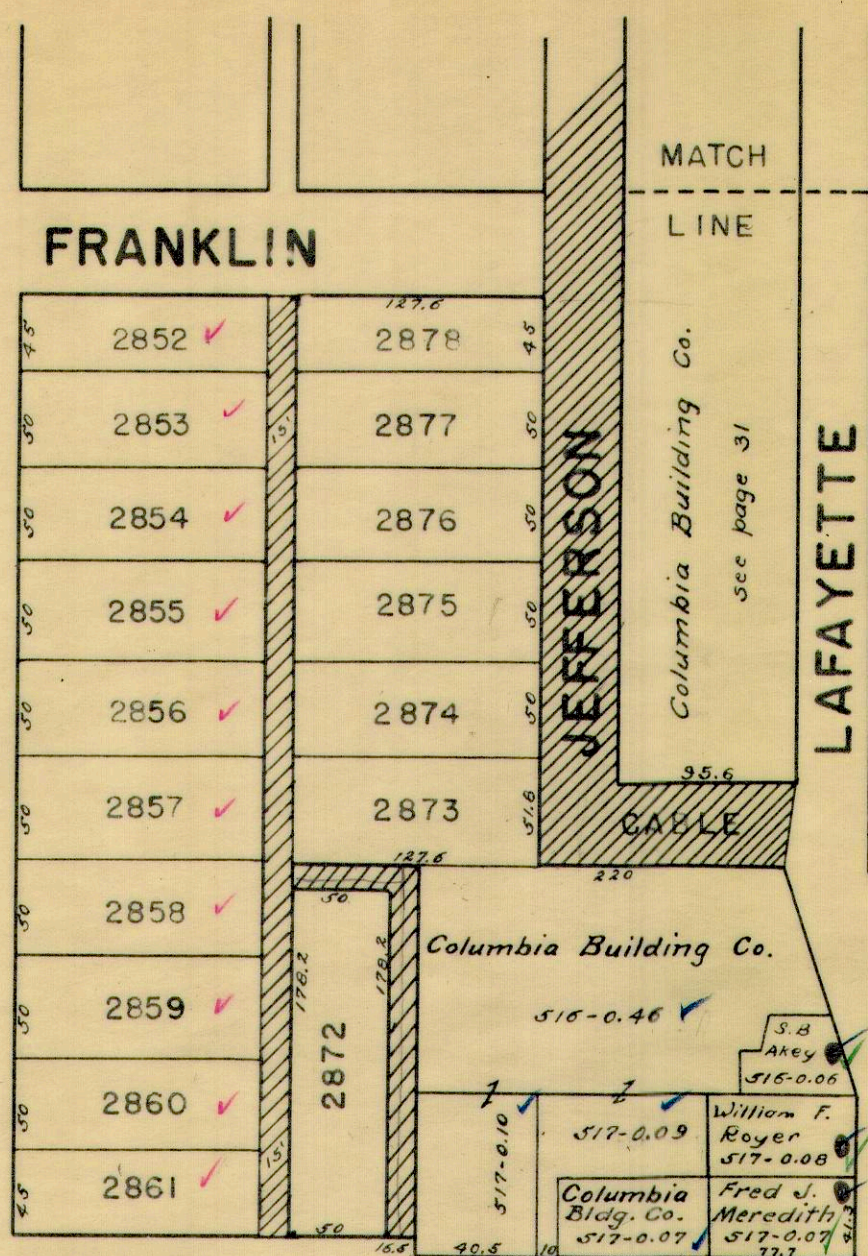
SEE PAGE 29

	113.5	127	
4.5	2768 ✓	2809	4.5
5.0	2769	2808 ✓	5.0
5.0	2770 ✓	2807	5.0
5.0	2771	John P. Aikin 2806	5.0
5.0	2772	2805 ✓	5.0
5.0	113.5	127	5.0
5.0	2773 ✓	2804 ✓	5.0
5.0	2774	2803 ✓	5.0
5.0	2775	2802 ✓	5.0
5.0	2776 ✓	2801	5.0
4.5	2777 ✓	2800	4.5
	113.5	127	

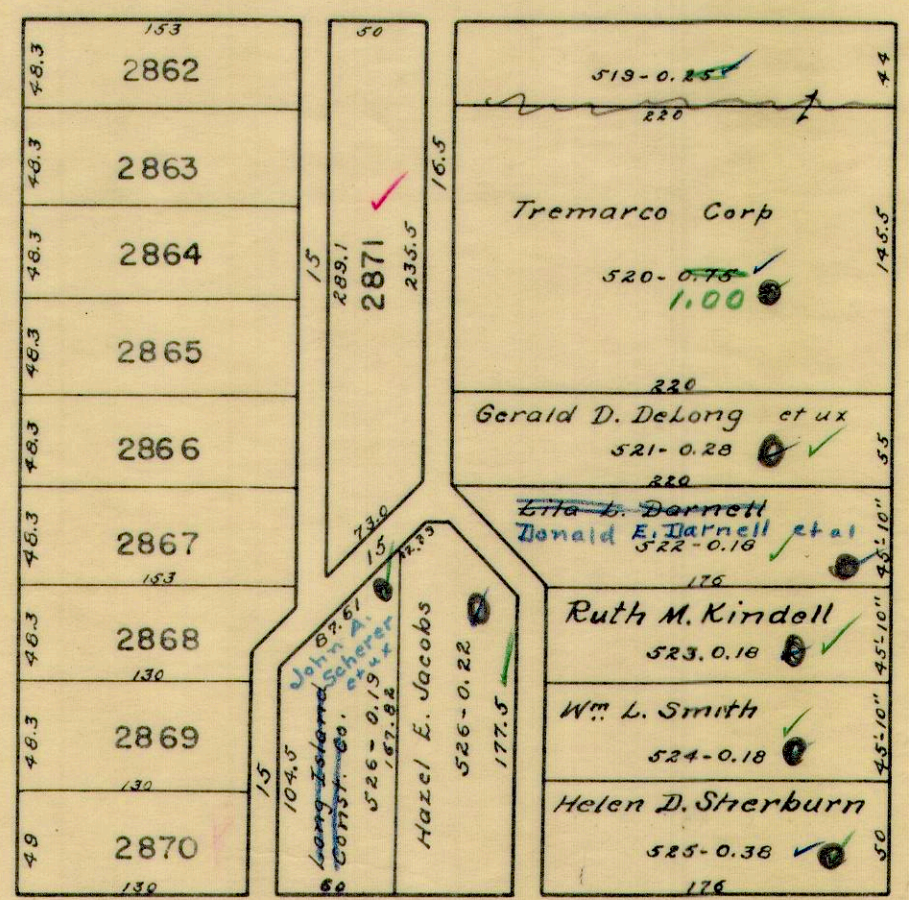
HENRY

	113.5	142	
4.8	2778 ✓	2799	4.8
4.8	2779 ✓	2798	4.8
4.8	2780 ✓	2797 ✓	4.8
4.8	2781	2796 ✓	4.8
4.8	2782	2795	4.8
4.8	113.5	142	4.8
4.8	2783	2794	4.8
4.8	2784	2793	4.8
4.8	2785	2792	4.8
5.0	2786	Robert Kemper 527-0.16 135	5.0
	113.5	142	

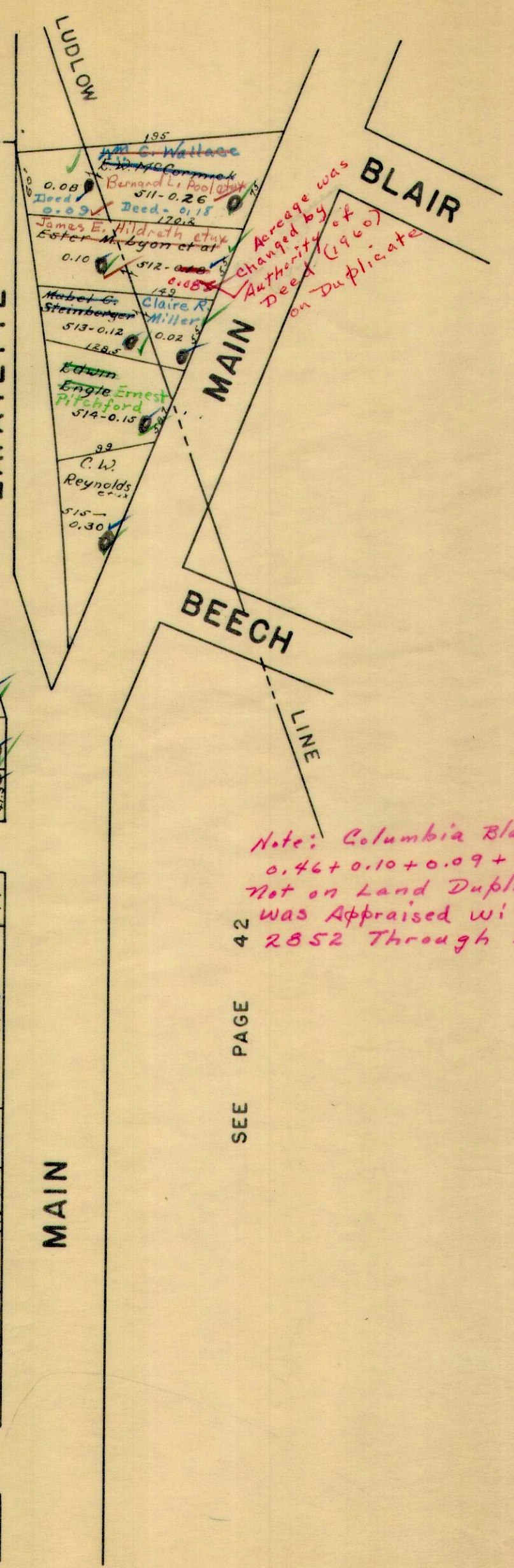
DETROIT



GROVE



ORCHARD



Note: Columbia Bldg. Co.  
0.46 + 0.10 + 0.09 + 0.07 Ac.  
Not on Land Duplicate 1-1-61  
was Appraised with Lots  
2852 Through 2861.

SEE PAGE 42



31  
0 ✓  
X

SEE PAGE 44

CORPORATION LINE

OLD CORPORATION LINE

2747	2830 ✓
2748	2829
2749 ✓	2828 ✓
2750 ✓	2827 ✓
2751	2826 ✓
2752 ✓	2825
2753	2824 ✓
2754 ✓	2823
2755 ✓	2822
2756	2821 ✓
2757 ✓	2820

2831 ✓
2832 ✓
2833
2834
2835
2836 ✓
2837
2838
2839 ✓
2840 ✓
2841

Ray D. Sickles  
501-1.25 ✓

Wm. R. Myers  
501-1.20 ✓  
501-1.30 ✓  
501-1.50 ✓

Clarence F. Edington et ux  
502-0.66 ✓

Edna B. Clough  
503-0.40 ✓

Jack E. Sickles  
503-1.00 ✓

Harold K. Wiemer et ux  
504-0.45 ✓

Donald J. Richards et ux  
505-0.44 ✓

C. Fred Van Ness et ux  
505-0.51 ✓

Helen R. Chandler  
506-0.20 ✓

Harold L. Hunt et ux  
507-0.74 ✓

Merle J. Wise  
510-0.18 ✓

J. B. Peck  
501-0.20 ✓

W. V. McMullen  
501-0.24 ✓

Ray D. Sickles  
501-0.30 ✓

OAK

2758 ✓	2819 ✓
2759	2818 ✓
2760 ✓	2817
2761 ✓	2816
2762 ✓	2815
2763 ✓	2814 ✓
2764 ✓	2813
2765	2812
2766	2811 ✓
2767	2810

2842	2888 ✓
2843	2887 ✓
2844	2886 ✓
2845	2885 ✓
2846	2884 ✓
2847	2883 ✓
2848	2882 ✓
2849	2881 ✓
2850	2880 ✓
2851	2879 ✓

Clarence F. Edington et ux  
502-0.66 ✓

Edna B. Clough  
503-0.35 ✓

Harold K. Wiemer et ux  
504-0.45 ✓

Lawrence Cayler et ux  
504-0.43 ✓

Ivan Q. Daniels et ux  
505-0.44 ✓

Helen R. Chandler  
506-0.20 ✓

Harry W. Keatts et ux  
509-0.33 ✓

HENRY

DETROIT

JEFFERSON

LAFAYETTE

MAIN

BLAIR

FRANKLIN

SEE PAGE 22

SEE PAGE 43

SEE PAGE 30

MATCH LINE

LINE

Bellevue Enterprise Inc.  
3.88

Warner D. Sheeley  
0.30

Kenneth L. Thomas et ux  
~~Ira D. Thomas~~  
516-1.60

CORPORATION

SEE PAGE 33

1860	1887
1861	1888
1862	1889
1863	1890
1864	1891
1865	1892
1866	1893
1867	1894
1868	1895
1869	1896
1870	1897
1871	1898

CARLISLE

IRON

1920	1953
1921	1954
1922	1955
1923	1956
1924	1957
1925	1958
1926	1959
1927	1960
1928	1961
1929	1962
1930	1963
1931	1964

DETROIT

3128
3129
3130
3131
3132
3133
3134
3135
3136
3137
3138
3139
3140
3141
3142
3143
3144
3145
3146
3147
3148
3149
3150
3151

CORPORATION

MALONE

3152
3153
3154
3155
3156

MATCH LINE

George T. & O.C. Kennedy R.R. 0.63

2627

2628

2629

2630

2668

2667

2666

2665

2664

2663

2662

2661

2660

2659

2658

2657

2631

2632

2633

2634

2635

2636

2637

2638

2669

2670

2671

2672

2673

2674

2675

2676

2682

2681

2680

2679

2678

2677

2656

2655

2654

2653

2652

2651

2650

PROSPECT

PAUL

W. J. Decoursey  
520-0.40

L. F. Bradley et ux  
521-1.78

William H. Henry et ux  
521-0.62

Grace E. Barker  
522-2.00

Amstutz Hatcheries  
Humble Const. Co.  
523-1.00

W. J. Berry  
523-1.64

Fred A. Thompson  
523-0.36

W. J. Decoursey  
520-0.40

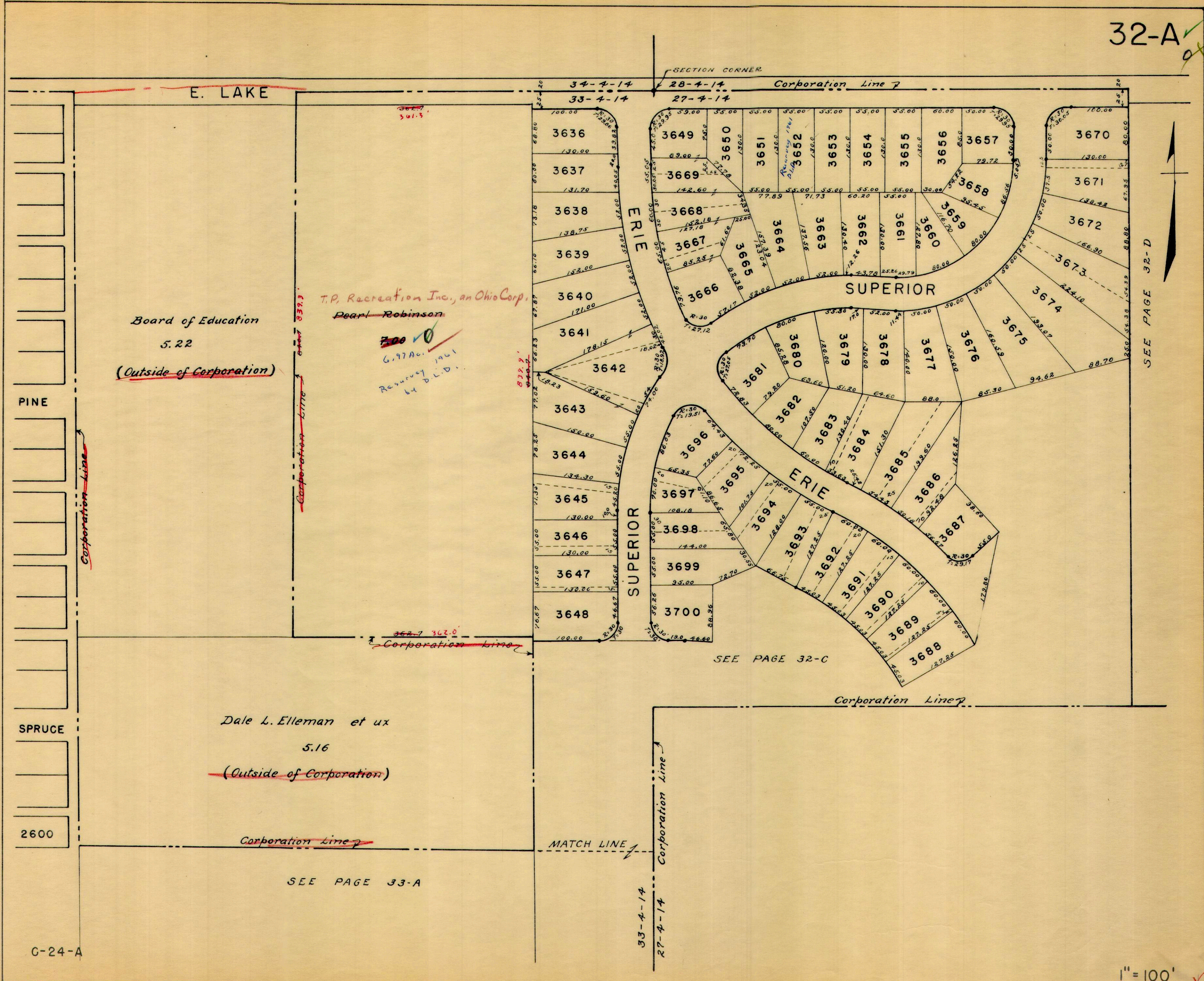
Mary E. Prosser  
20-0.20

ROUTE 68

MAIN ST.

WRIGHT ST.

SEE PAGE 32-B



E. LAKE

SECTION CORNER

Corporation Line

34-4-14  
33-4-14

28-4-14  
27-4-14

PINE

Board of Education  
5.22  
(Outside of Corporation)

T.P. Recreation Inc., an Ohio Corp.  
Pearl Robinson

700 ✓  
6.97 Ac.  
Resurvey 1961  
by D.L.D.

Corporation Line

Corporation Line

Corporation Line

SPRUCE

Dale L. Elleman et ux  
5.16  
(Outside of Corporation)

2600

Corporation Line

MATCH LINE

Corporation Line

SEE PAGE 32-C

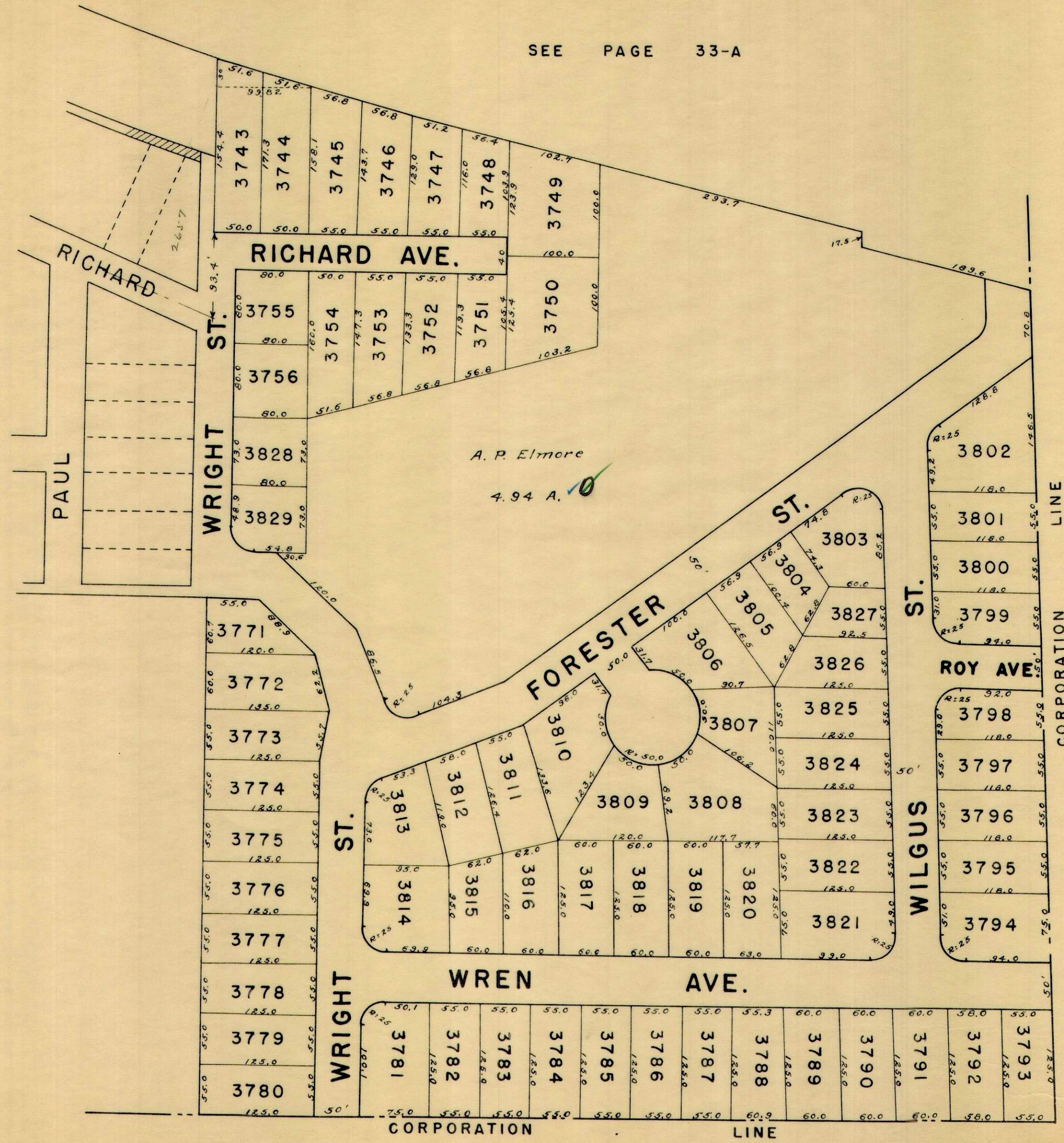
Corporation Line

SEE PAGE 33-A

SEE PAGE 32-D

SEE PAGE 33-A

SEE PAGE 32



LOTS 3743 TO 3756 SOUTHVIEW  
 ADDITION NO. 1  
 LOTS 3771 TO 3829 SOUTHVIEW  
 ADDITION NO. 2

Drawn 12, 10, 1954

G-24-A

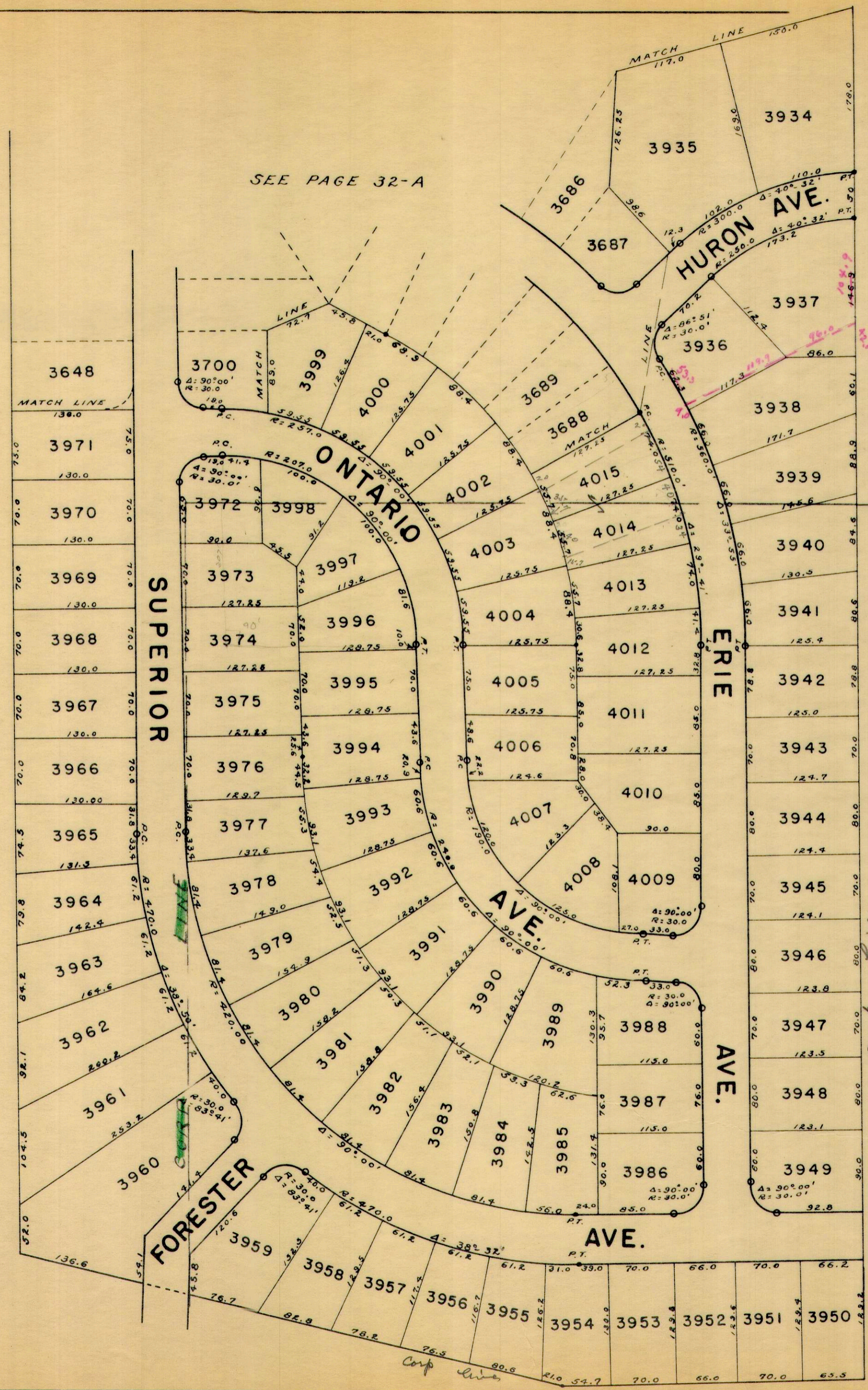
1" = 100'

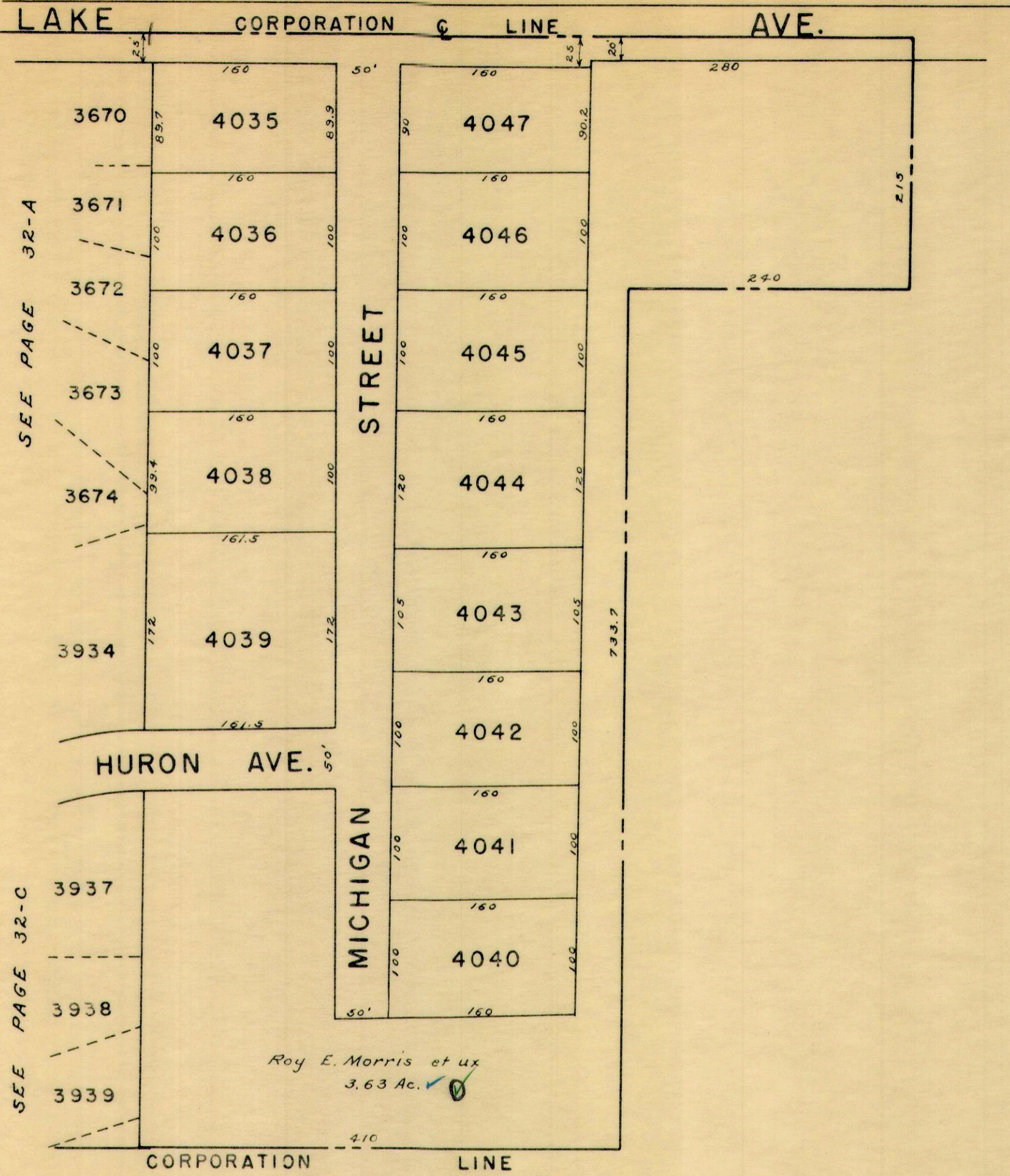
NOTE:  
LOTS 3934 TO 4015  
INCLUSIVE IS LAKE  
HEIGHTS ALLOTMENT  
NO. 2

SEE PAGE 32-A

SEE PAGE 33-A

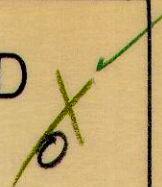
SEE PAGE 32-D

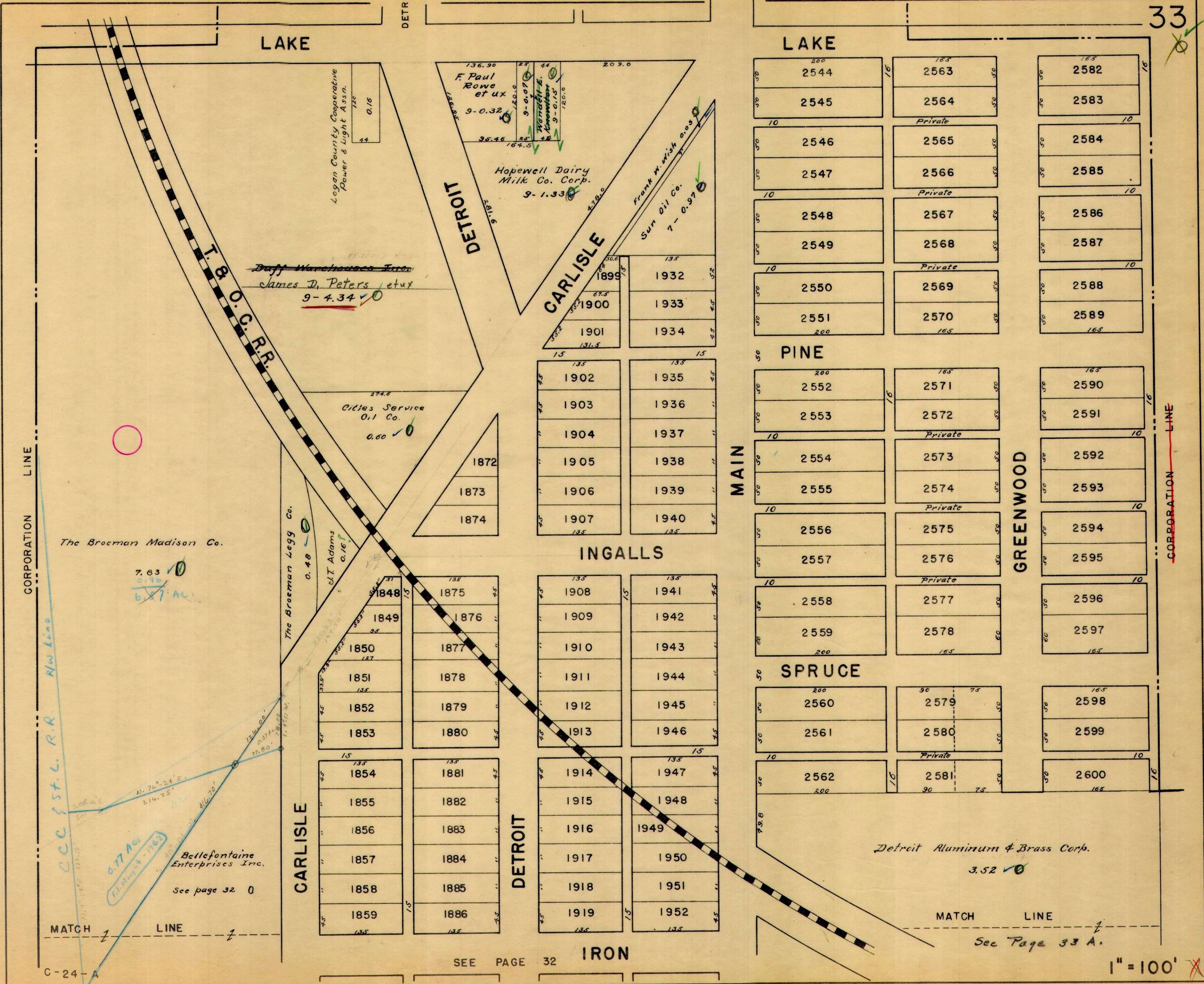




SEE PAGE 32-A

SEE PAGE 32-C





LAKE

LAKE

DETROIT

CARLISLE

MAIN

GREENWOOD

PINE

INGALLS

DETROIT

CARLISLE

IRON

CORPORATION LINE

CORPORATION LINE

MATCH LINE

MATCH LINE

C-24-A

SEE PAGE 32

1" = 100'

The Broeman Madison Co.

7.63  
0.18  
6.87 AC.

Bellefontaine Enterprises Inc.

See page 32 0

Logan County Cooperative Power & Light Assn.

~~Buff Warehouses Inc.~~  
James D. Peters et ux  
9-4-34

F. Paul Rowe et ux  
9-0-32

Hopewell Dairy Milk Co. Corp.  
9-1-33

Frank W. Wish  
Sun Oil Co.  
7-0-97

Cities Service Oil Co.  
0.60

The Broeman Legg Co.

J.T. Adams  
0.16

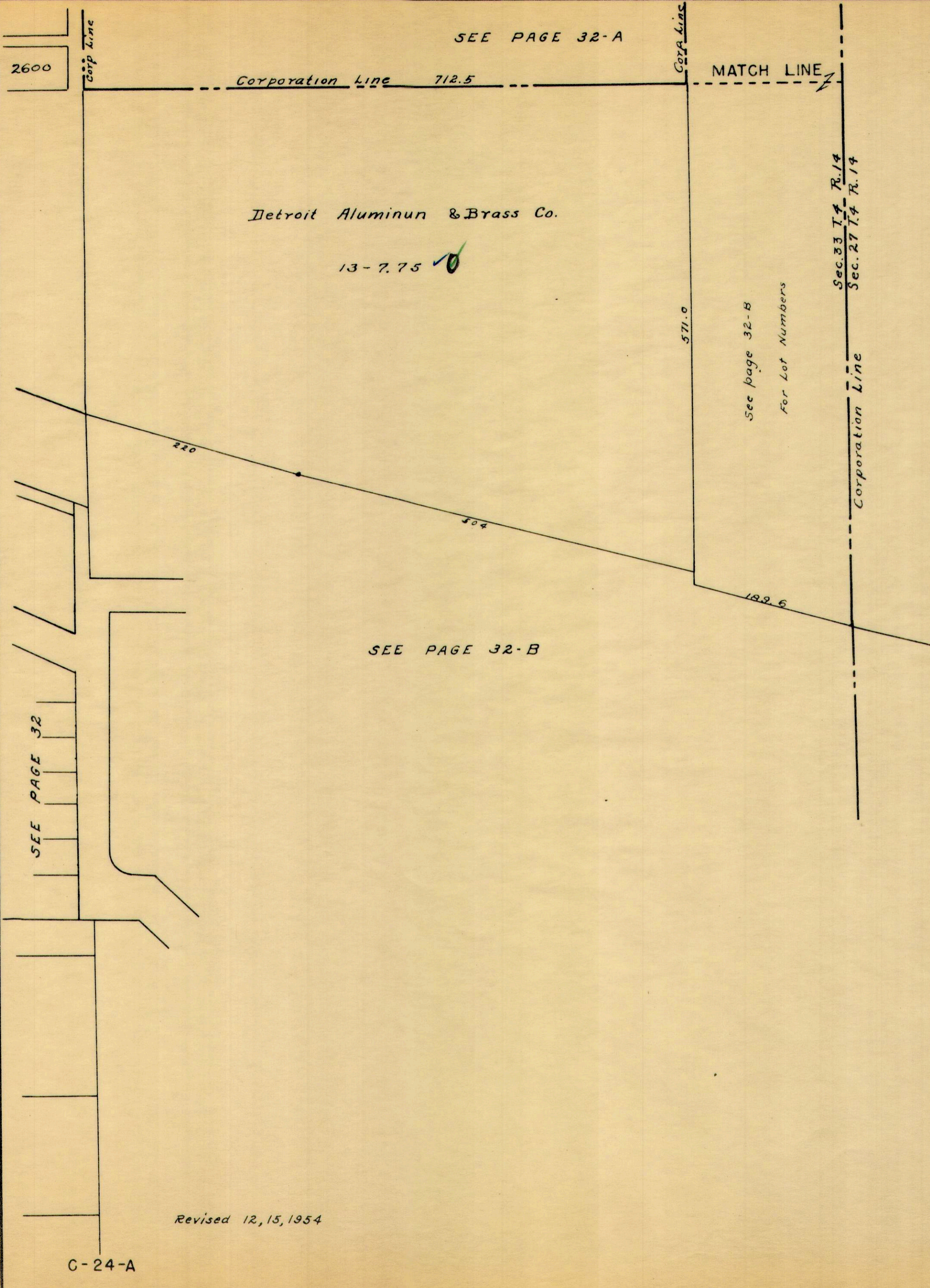
CCC & ST. L. R.R. R/W Line

0.77 AC  
F.L. Morgan et ux - 11/23

Detroit Aluminum & Brass Corp.

3.52

See Page 33 A.



Revised 12, 15, 1954



CITY OF BELLEFONTAINE  
WATER & LIGHT PLANT  
5.54 ACRES

DETROIT

MAIN

CORPORATION LINE

CORPORATION LINE

R.R.  
T.B.O.C.

E. Welty 875-0.62, J.H. Kidwell 875-0.69

Leon K. Clingerman 876-0.23 ✓  
Joseph H. Kidwell et ux 10-0.23 ✓  
Joseph H. Kidwell et ux 12-0.69 ✓  
The Farmers Equity Union Creamery Co. 9-1.35 ✓  
The Farmers Equity Union Creamery Co. 9-0.56 ✓  
Logan County Farm Bureau 9-0.53 ✓  
City of Bellefont. 0.23  
Logan Farm Bureau Co-operative Ass'n. 1.01 ✓  
Leonard G. Smith et al 9-0.72 ✓  
L. Eugene Duff 9-1.01 ✓  
The Ohio Oil Co. 9-0.23 ✓

City of Bellefontaine 1.50  
0.18 ✓  
0.40 (Outside Corp.)  
0.78 (Outside Corp.)

Monument Holding Co. Elmer C. Treiber 877-0.75 ✓  
Donald J. Henry 12-0.25 ✓  
Truman E. Lament et ux 12-0.24 ✓  
Mary Alice Clayton ✓  
Lylah Smith 12-0.25 ✓  
224, 227, 228, 229, 230, 231, 232, 233, 234, 235, 236, 237, 238, 239, 240, 241, 242, 243, 244, 245, 246, 247, 248, 249, 250, 251, 252, 253, 254, 255, 256, 257, 258, 259, 260, 261, 262, 263, 264, 265, 266, 267, 268, 269, 270, 271, 272, 273, 274, 275, 276, 277, 278, 279, 280, 281, 282, 283, 284, 285, 286, 287, 288, 289, 290, 291, 292, 293, 294, 295, 296, 297, 298, 299, 300, 301, 302, 303, 304, 305, 306, 307, 308, 309, 310, 311, 312, 313, 314, 315, 316, 317, 318, 319, 320, 321, 322, 323, 324, 325, 326, 327, 328, 329, 330, 331, 332, 333, 334, 335, 336, 337, 338, 339, 340, 341, 342, 343, 344, 345, 346, 347, 348, 349, 350, 351, 352, 353, 354, 355, 356, 357, 358, 359, 360, 361, 362, 363, 364, 365, 366, 367, 368, 369, 370, 371, 372, 373, 374, 375, 376, 377, 378, 379, 380, 381, 382, 383, 384, 385, 386, 387, 388, 389, 390, 391, 392, 393, 394, 395, 396, 397, 398, 399, 400, 401, 402, 403, 404, 405, 406, 407, 408, 409, 410, 411, 412, 413, 414, 415, 416, 417, 418, 419, 420, 421, 422, 423, 424, 425, 426, 427, 428, 429, 430, 431, 432, 433, 434, 435, 436, 437, 438, 439, 440, 441, 442, 443, 444, 445, 446, 447, 448, 449, 450, 451, 452, 453, 454, 455, 456, 457, 458, 459, 460, 461, 462, 463, 464, 465, 466, 467, 468, 469, 470, 471, 472, 473, 474, 475, 476, 477, 478, 479, 480, 481, 482, 483, 484, 485, 486, 487, 488, 489, 490, 491, 492, 493, 494, 495, 496, 497, 498, 499, 500, 501, 502, 503, 504, 505, 506, 507, 508, 509, 510, 511, 512, 513, 514, 515, 516, 517, 518, 519, 520, 521, 522, 523, 524, 525, 526, 527, 528, 529, 530, 531, 532, 533, 534, 535, 536, 537, 538, 539, 540, 541, 542, 543, 544, 545, 546, 547, 548, 549, 550, 551, 552, 553, 554, 555, 556, 557, 558, 559, 560, 561, 562, 563, 564, 565, 566, 567, 568, 569, 570, 571, 572, 573, 574, 575, 576, 577, 578, 579, 580, 581, 582, 583, 584, 585, 586, 587, 588, 589, 590, 591, 592, 593, 594, 595, 596, 597, 598, 599, 600, 601, 602, 603, 604, 605, 606, 607, 608, 609, 610, 611, 612, 613, 614, 615, 616, 617, 618, 619, 620, 621, 622, 623, 624, 625, 626, 627, 628, 629, 630, 631, 632, 633, 634, 635, 636, 637, 638, 639, 640, 641, 642, 643, 644, 645, 646, 647, 648, 649, 650, 651, 652, 653, 654, 655, 656, 657, 658, 659, 660, 661, 662, 663, 664, 665, 666, 667, 668, 669, 670, 671, 672, 673, 674, 675, 676, 677, 678, 679, 680, 681, 682, 683, 684, 685, 686, 687, 688, 689, 690, 691, 692, 693, 694, 695, 696, 697, 698, 699, 700, 701, 702, 703, 704, 705, 706, 707, 708, 709, 710, 711, 712, 713, 714, 715, 716, 717, 718, 719, 720, 721, 722, 723, 724, 725, 726, 727, 728, 729, 730, 731, 732, 733, 734, 735, 736, 737, 738, 739, 740, 741, 742, 743, 744, 745, 746, 747, 748, 749, 750, 751, 752, 753, 754, 755, 756, 757, 758, 759, 760, 761, 762, 763, 764, 765, 766, 767, 768, 769, 770, 771, 772, 773, 774, 775, 776, 777, 778, 779, 780, 781, 782, 783, 784, 785, 786, 787, 788, 789, 790, 791, 792, 793, 794, 795, 796, 797, 798, 799, 800, 801, 802, 803, 804, 805, 806, 807, 808, 809, 810, 811, 812, 813, 814, 815, 816, 817, 818, 819, 820, 821, 822, 823, 824, 825, 826, 827, 828, 829, 830, 831, 832, 833, 834, 835, 836, 837, 838, 839, 840, 841, 842, 843, 844, 845, 846, 847, 848, 849, 850, 851, 852, 853, 854, 855, 856, 857, 858, 859, 860, 861, 862, 863, 864, 865, 866, 867, 868, 869, 870, 871, 872, 873, 874, 875, 876, 877, 878, 879, 880, 881, 882, 883, 884, 885, 886, 887, 888, 889, 890, 891, 892, 893, 894, 895, 896, 897, 898, 899, 900, 901, 902, 903, 904, 905, 906, 907, 908, 909, 910, 911, 912, 913, 914, 915, 916, 917, 918, 919, 920, 921, 922, 923, 924, 925, 926, 927, 928, 929, 930, 931, 932, 933, 934, 935, 936, 937, 938, 939, 940, 941, 942, 943, 944, 945, 946, 947, 948, 949, 950, 951, 952, 953, 954, 955, 956, 957, 958, 959, 960, 961, 962, 963, 964, 965, 966, 967, 968, 969, 970, 971, 972, 973, 974, 975, 976, 977, 978, 979, 980, 981, 982, 983, 984, 985, 986, 987, 988, 989, 990, 991, 992, 993, 994, 995, 996, 997, 998, 999, 1000

Avalon M. Nicholl 133-0.21 ✓  
Old Corp. Line  
Walter S. Hayes 133-0.67 ✓  
Walter S. Hayes 132-1.20 ✓  
City of Bellefontaine 1.67  
1.52  
Logan County Fair Grounds 3.89  
State of Ohio 0.74  
State of Ohio ARMORY 0.58  
Ashland Oil Co. 18-0.29 ✓

Mary E. Harbour LAKE

REVISED 6-2-52

C-24-A

SEE PAGE 23

SEE PAGE 24

LINCOLN

MAPLE

CARTER

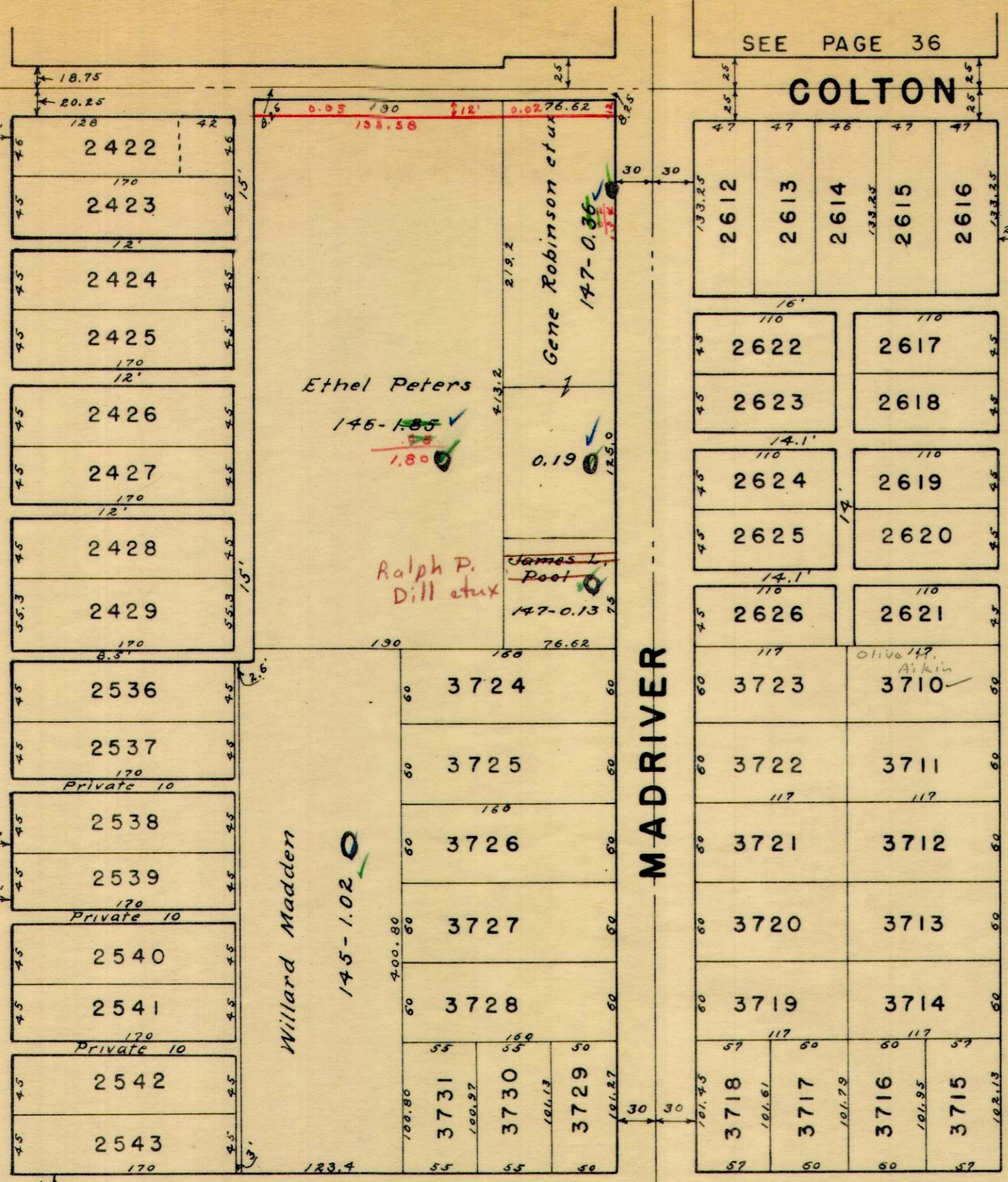
MAIN

MAIN

MATCH

CORPORATION

LINE

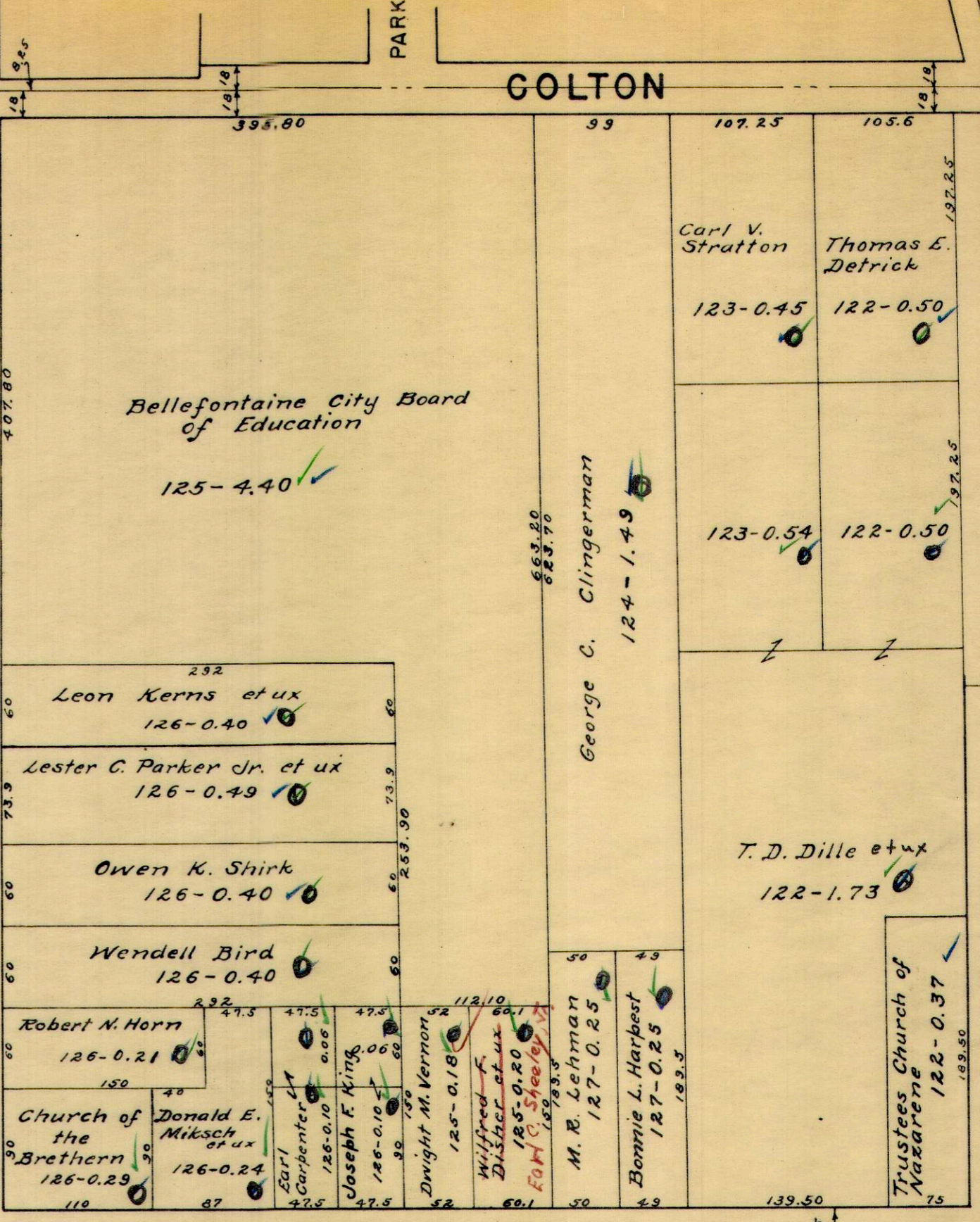


SEE PAGE 36

COLTON

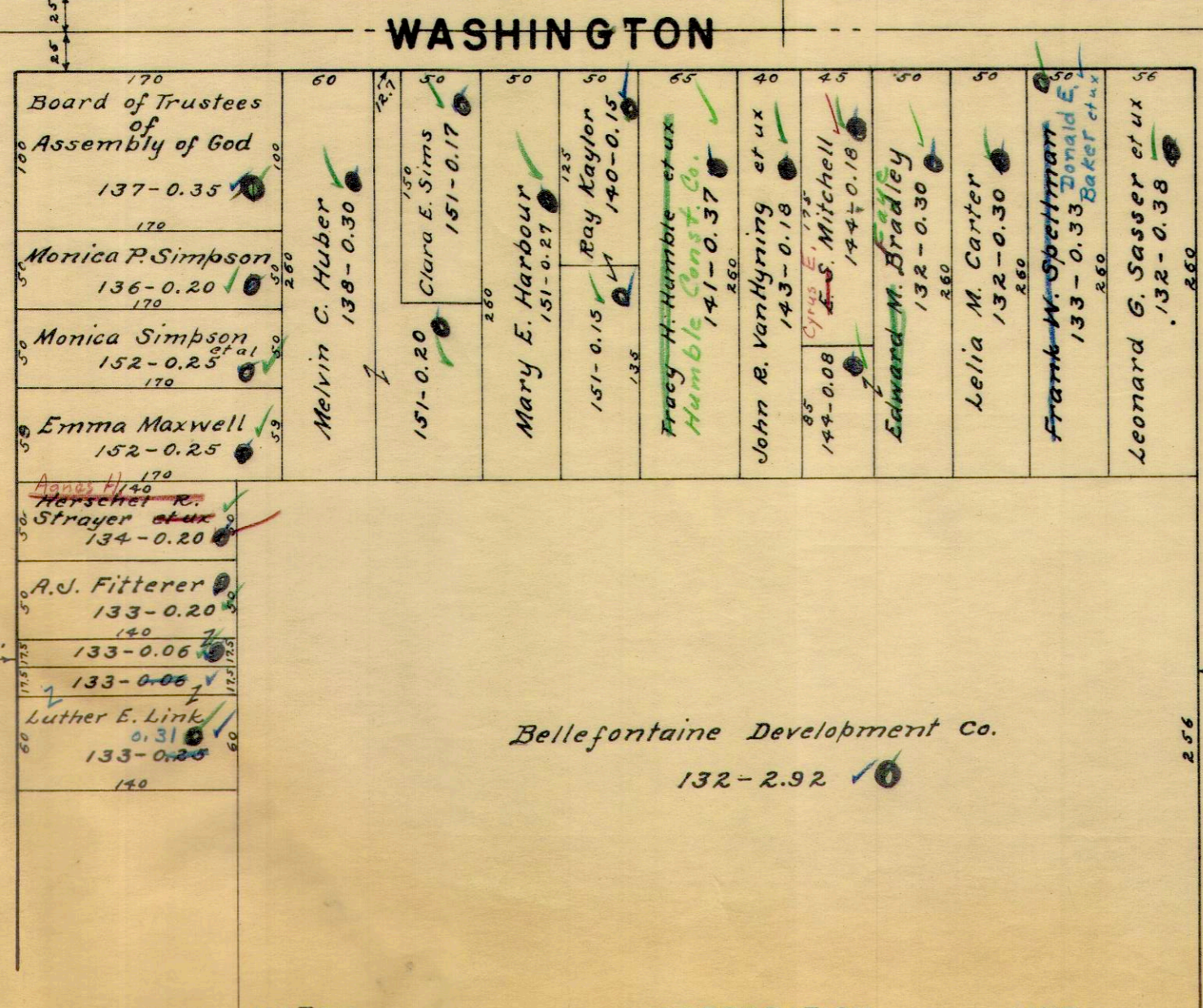
MADRIVER

HAMILTON



COLTON

WASHINGTON



WASHINGTON

WASHINGTON

DODGE

BELMONT

HARDING

SEE PAGE 45

35  
XO

0.14  
0.11  
0.04  
0.14  
0.16  
0.50  
1.10  
(Porter)  
Combined  
on Duplicate  
(1960)

1"=100'

SEE SHEET 24

BUCKINGHAM

120	100
497	
498	
499	

16.5			16.5		
A	531	C	188.6	534	
A	532	D		535	
B		F	94.25	536	
A	533	C	100	537	
60	55	50	55		

BUCKINGHAM

PATTERSON

55	55	55	55
504	505	506	507
508	509	510	511

40	40	40	40
538	539	540	541
542	543	544	545

PARK

55	55	55	55	55
512	513	514	515	516
517	518	519	520	521
522	523	524	525	526
527	528	529	530	531

NEWELL

SPRING

59.75	59.75	36.5
217	218	219
220	221	222

40	40	40	40
2179	2192	2180	2193
2181	2194	2182	2195

40	40	40	40
2183	2196	2184	2197
2185	2198	2186	2199

40	40	40	40
2187	2200	2188	2201
2189	2202		

HAMILTON

50	50	50
2203	2204	2205
2206	2207	2208

40	40	40	40
2209	2210	2211	2212
2213	2214	2215	2216

112	112	112	112	112	112
125	126	127	128	129	130
Marguerite C. Miller	Lee W. Smith	H.K. Gardner	E.R. Garlow	Robert J. Notestine	

PARK

135	32
127	0.85
119	1.19
128	0.98
129	0.27
130	0.67
131	0.14
132	0.15
133	0.14
134	0.18

COLTON

MAIN

150	32
Howard Detrick	3
F.G. Long	2
120	

10	16	16
A.T. Broy	3	121
Elsie M. Madden	2	122
Ernest Thompson	1	

20	18	18	18	32	50	52.8	36.85	36.85
Mary P. Van Camp	Lavinia M. Borley	K. Perkins	E. M. Campbell	H. C. Foreman	2169	2170	2171	2172

16	16	16	16
Nellie Cronley	Eva M. Park	Ralph V. Spring	Isaac E. Faulk

CANTWELL

100	50	50
Elizabeth Daniels et al	Dorothy Hoover Bushong	4
Charles Daniels	2	122
Wm. E. Tynan	1	

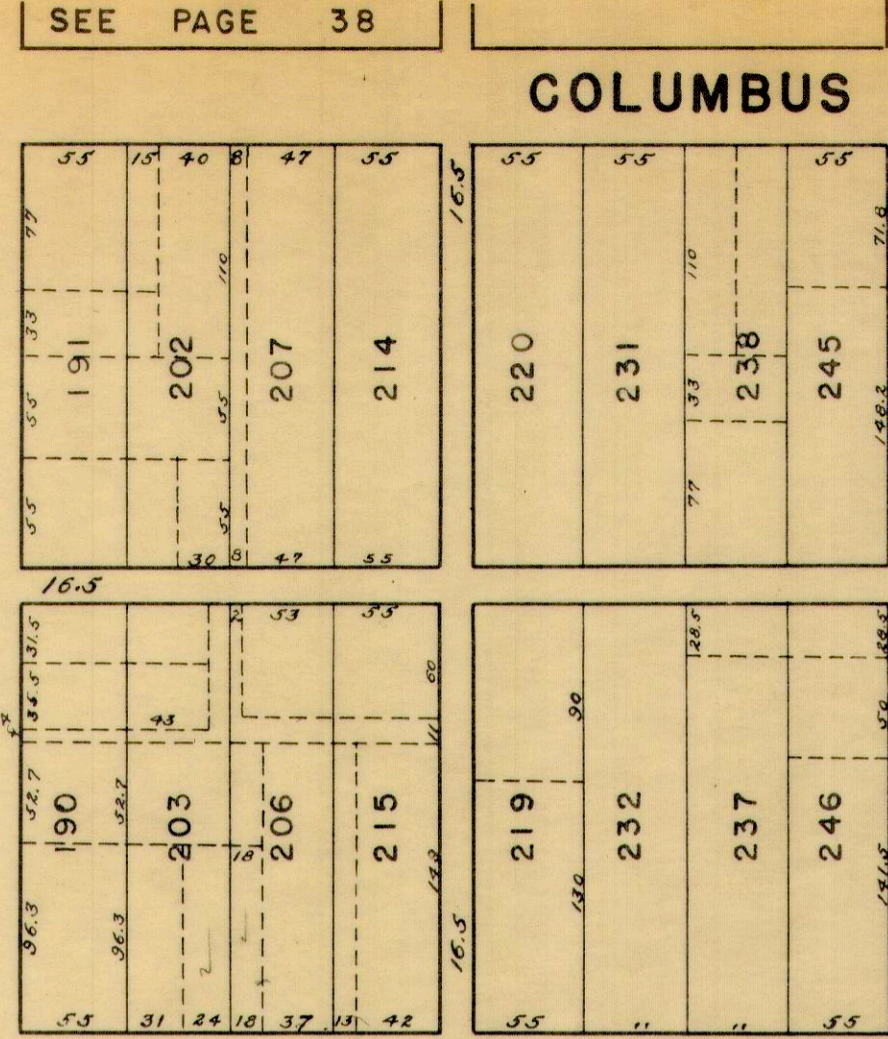

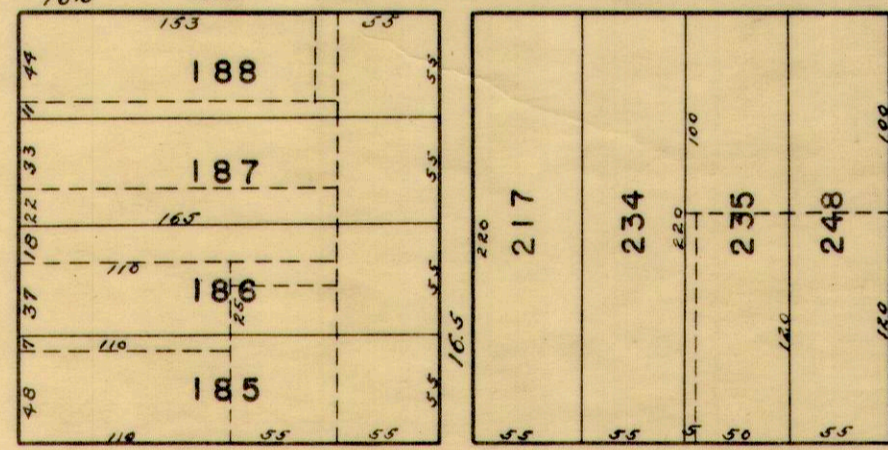
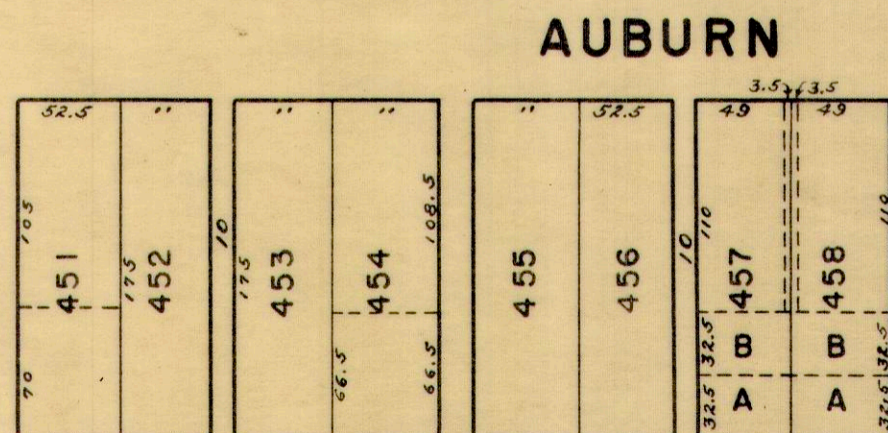
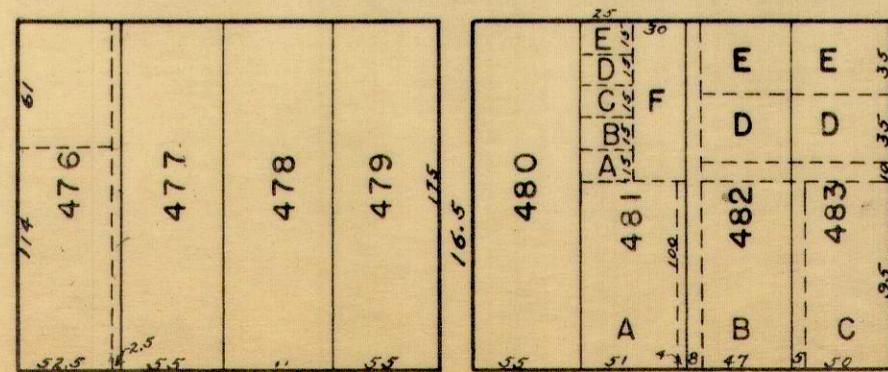
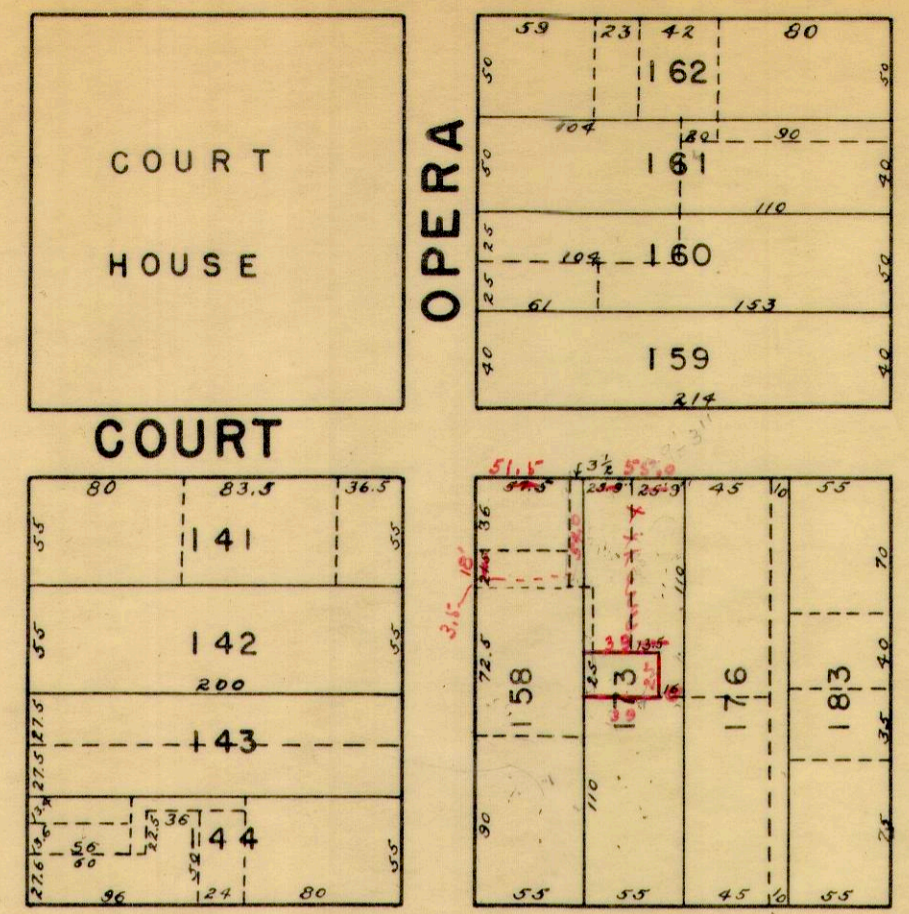
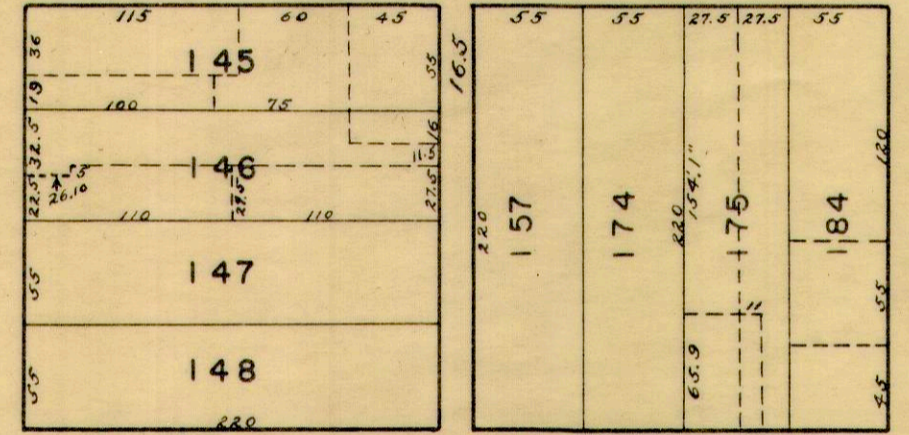
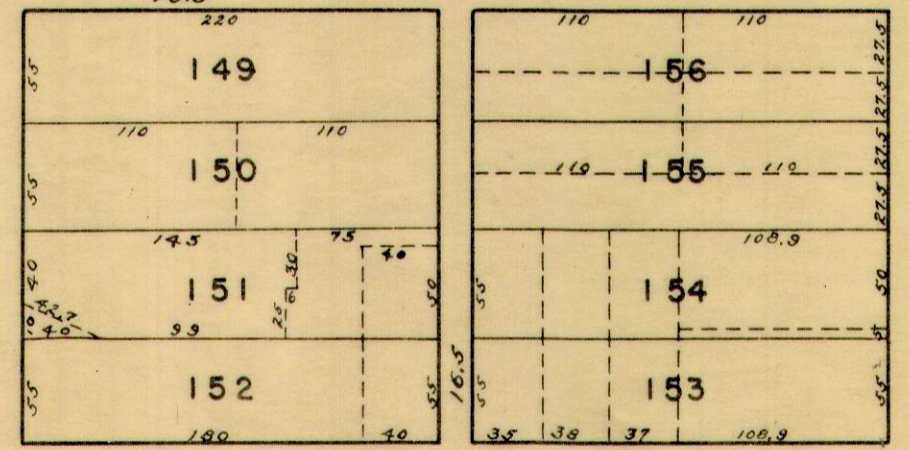
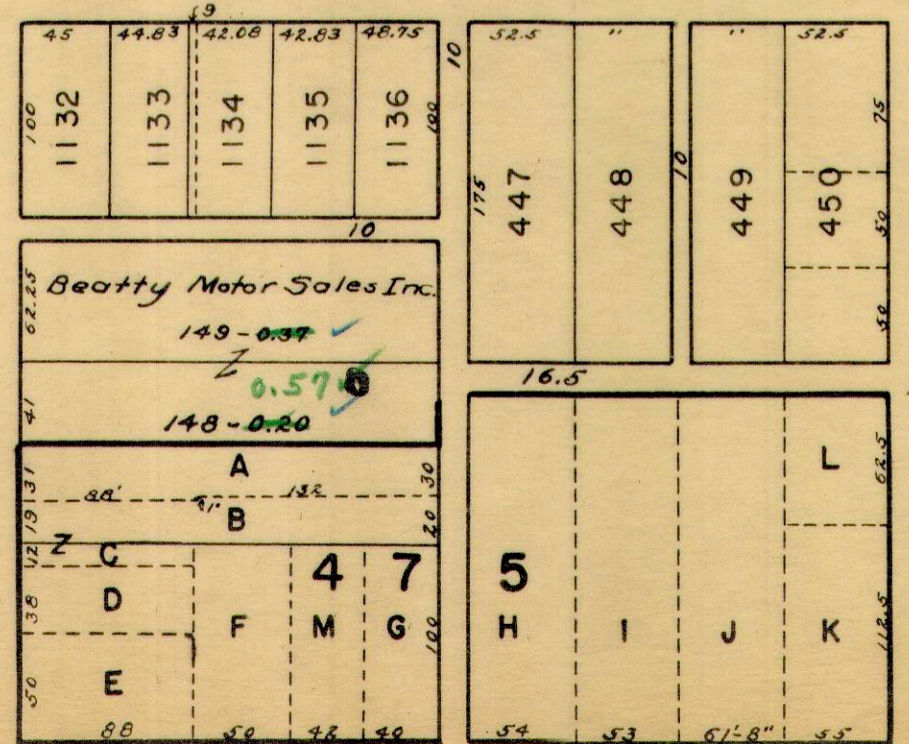
48.5	48.5	48.5	48.5	48.5	48.5
Earl W. Miller	8	123	124	125	126
Earl W. Miller	7				
Earl W. Miller	6				

40	40	40	40	42.8	42.8	36.9	36.8
Geo. E. Easton	G. L. Devine	W. L. Smith	D. Fischer	Homer Banta	2173	2174	2175

5	4	3	2	1	1	1
Herman Chiles	H. Chiles	Herman Chiles	Herman Chiles	Herman Chiles	2175	2176

MAD RIVER

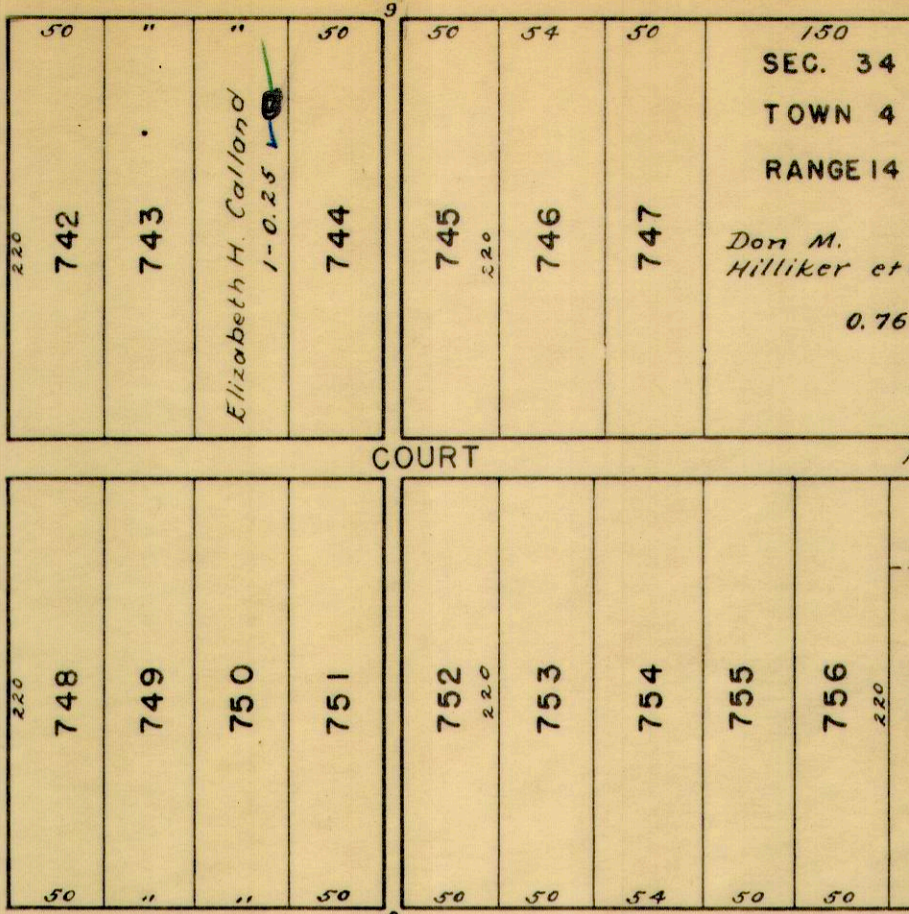


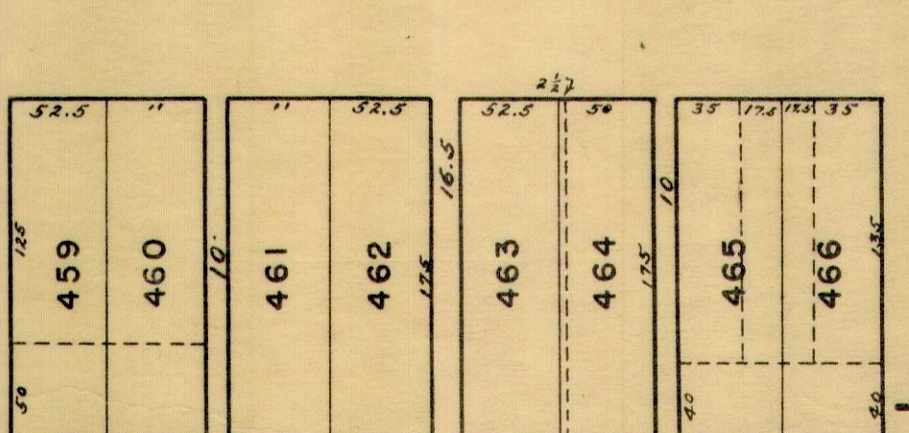
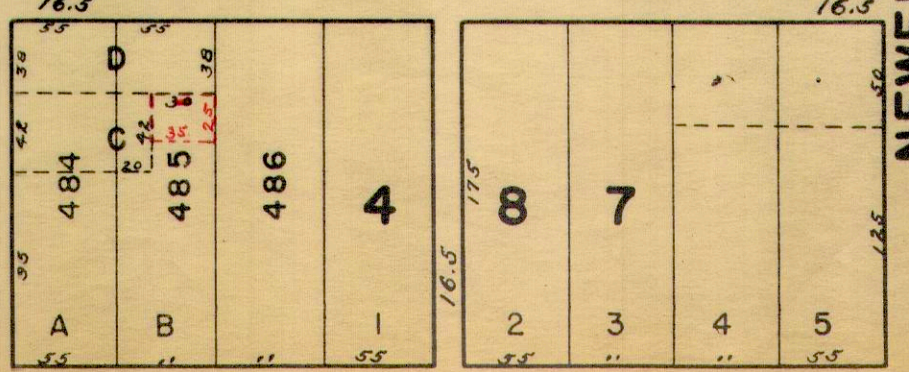
ARNOLD



AUBURN

CHILLICOTHE

COLUMBUS



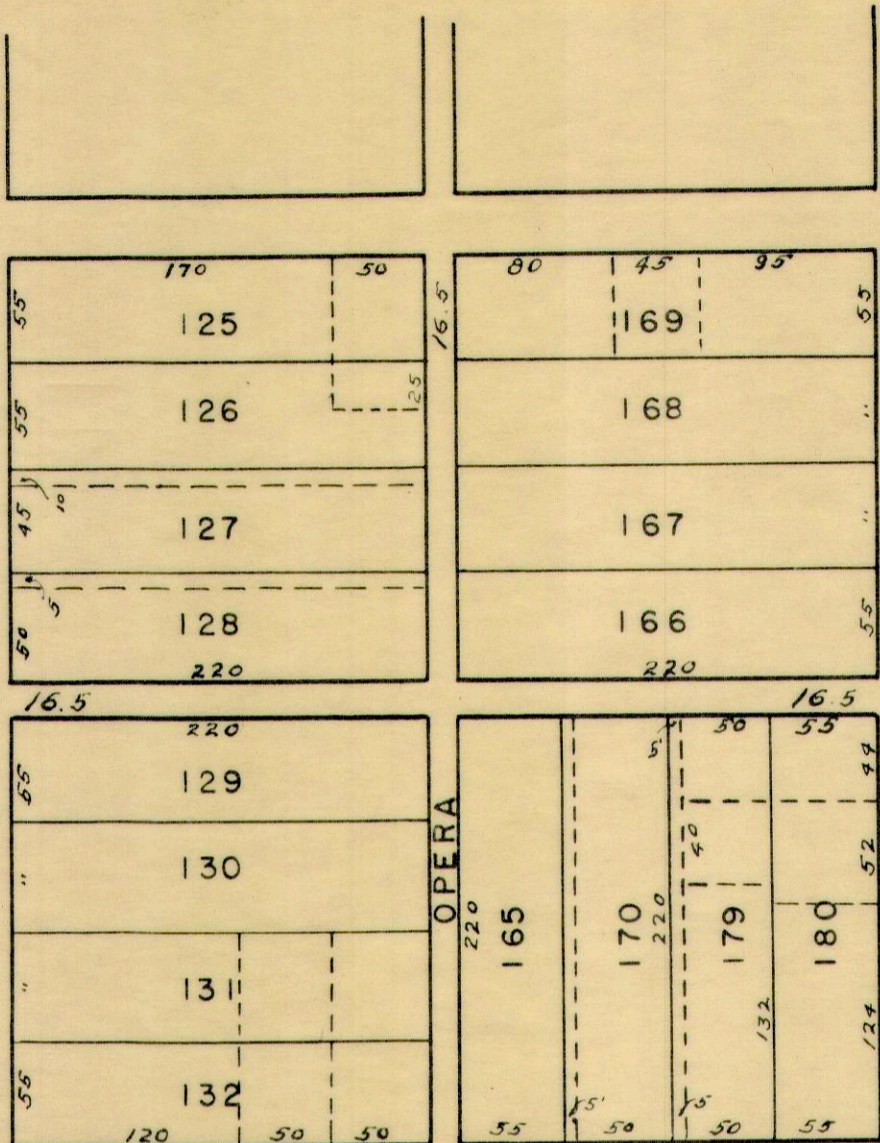
NEWELL

Long Island Const. Co.

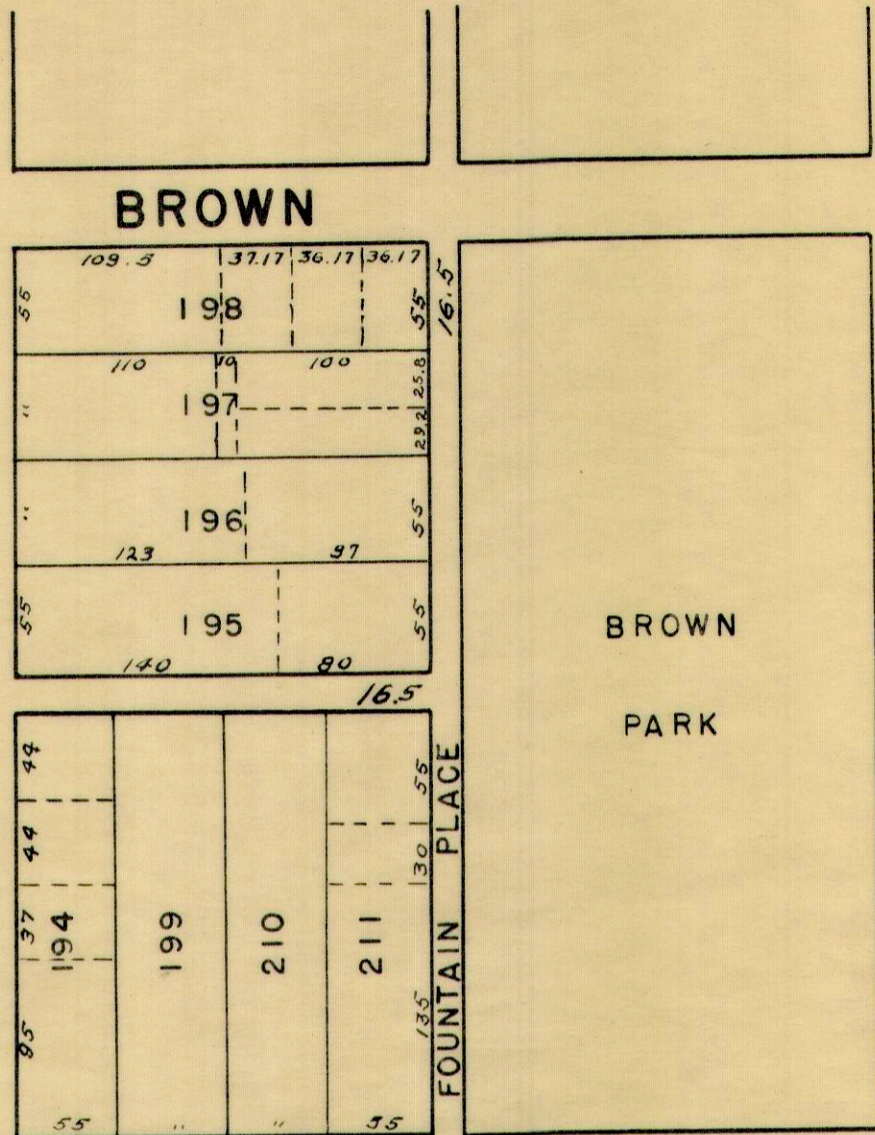


SEE SHEET 27

MAIN



BROWN




BROWN

BROWN PARK

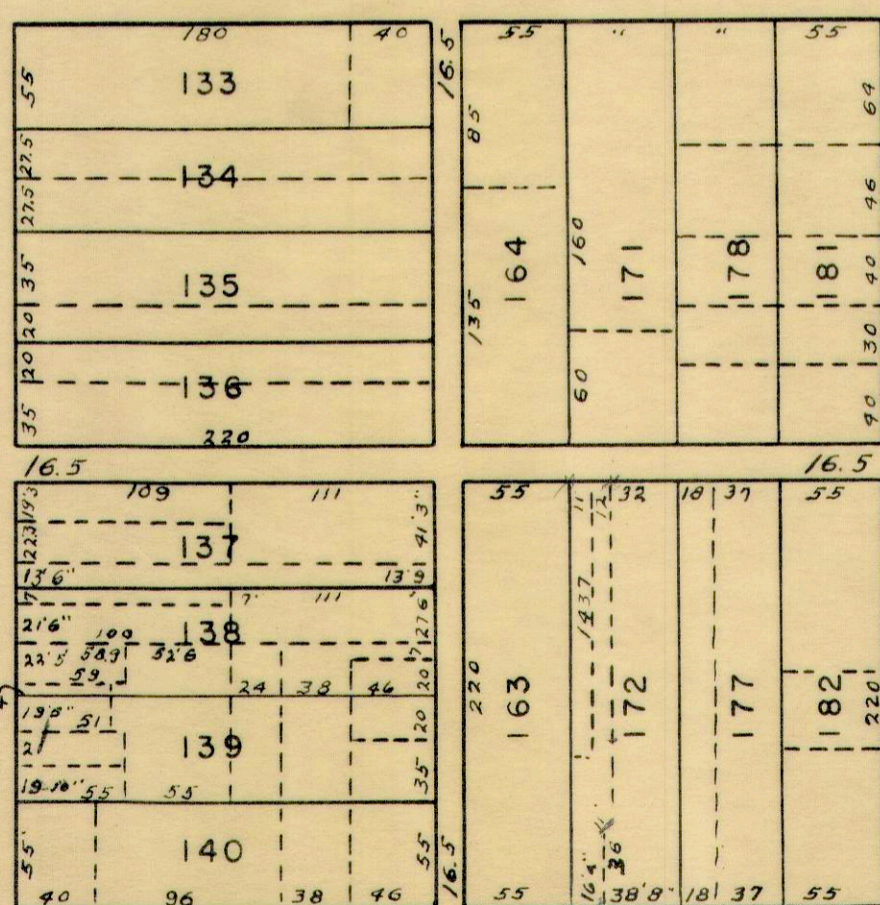
MADRIVER

SANDUSKY



SEE SHEET 48

COLUMBUS



SEE SHEET 48

SEE PAGE 28

HIGH

MAIN

WILLIAMS

1139	1160
1138	Murl P. Miller 373-0.25
1137	Harry M. Hill 372-0.25
Jan. Decker Ford L. Crist 357-0.26	Lucille Davis et al Dan W. Ashcraft et ux 371-0.26
Harold F. Scudds et ux 358-0.25	Dorothy Fleming Wm M. Siler 370-0.26
Eleanor M. Huffman 359-0.26	Clyde H. Vermillion James D. Peters et ux 369-0.40
Richard W. Stang et ux 220	Jay L. Norton et ux 368-0.20
James L. Crawford Helen L. Crawford 360-0.38	Ottis Carl Piper 367-0.21
Morton Johnson 360-0.16	James R. Underwood 366-0.12
0.31 361-0.15	Frank Valen Harry D. Martin 365-0.06 365-0.06
Miriam L. Lindblom 361-0.36	
Mabel Wilkin 362-0.22	

HIGH

621	3127	3126	3125	3124
620				3123
Gillespie Inc. 432-0.46 combined on Plat 1.00	Gillespie Inc. 433-0.50			
313	315			
312	314			

BROWN

MADRIVER

WILLIAMS

638	639
637	640
636	641
635	642
634	
633	
632	643
631	644
	645
	646

HIGH

630	650	649	648	647
629				
628				
627				
626	651	652	653	654
625				
624				

BROWN

PARK

PARK

HIGH

SEE PAGE 49

BROWN

SEE PAGE 38

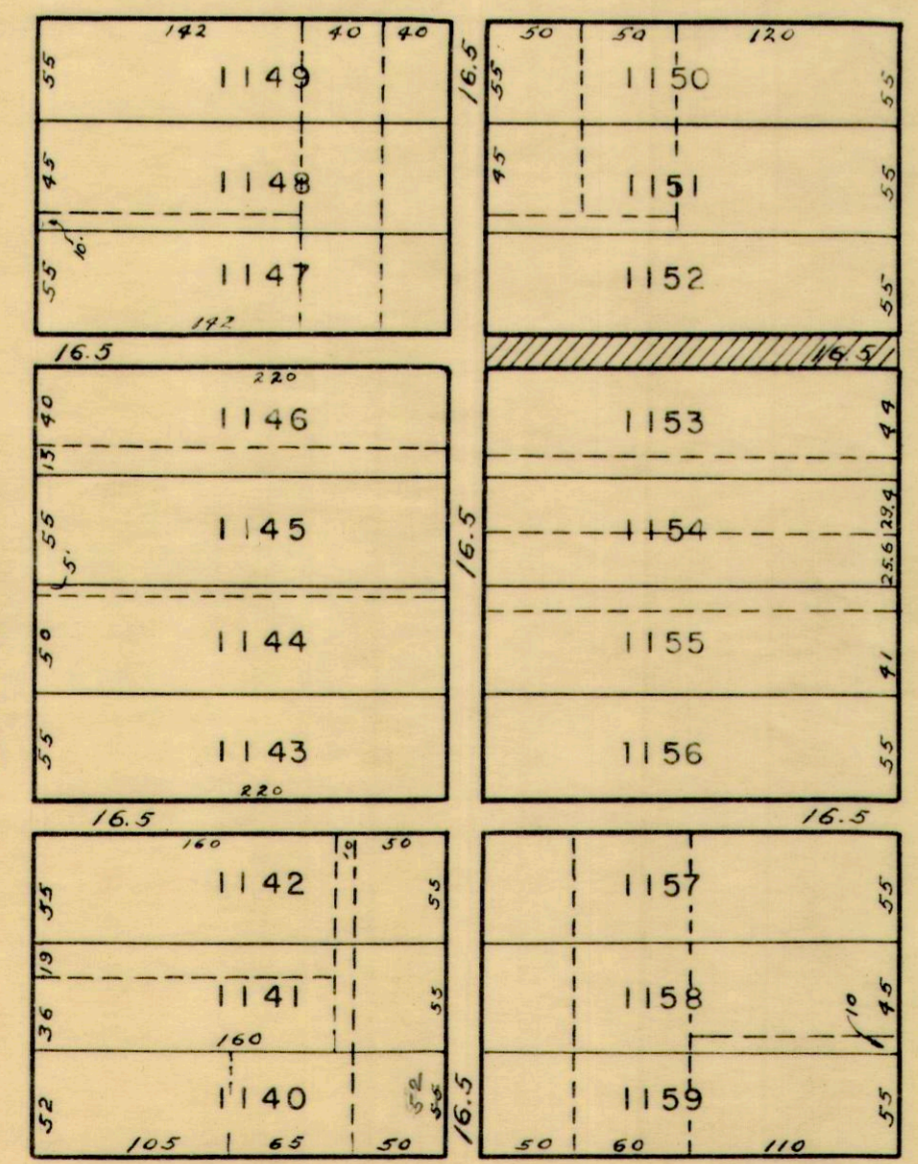
SEE PAGE 41

SEE PAGE 29

POWELL

MAIN

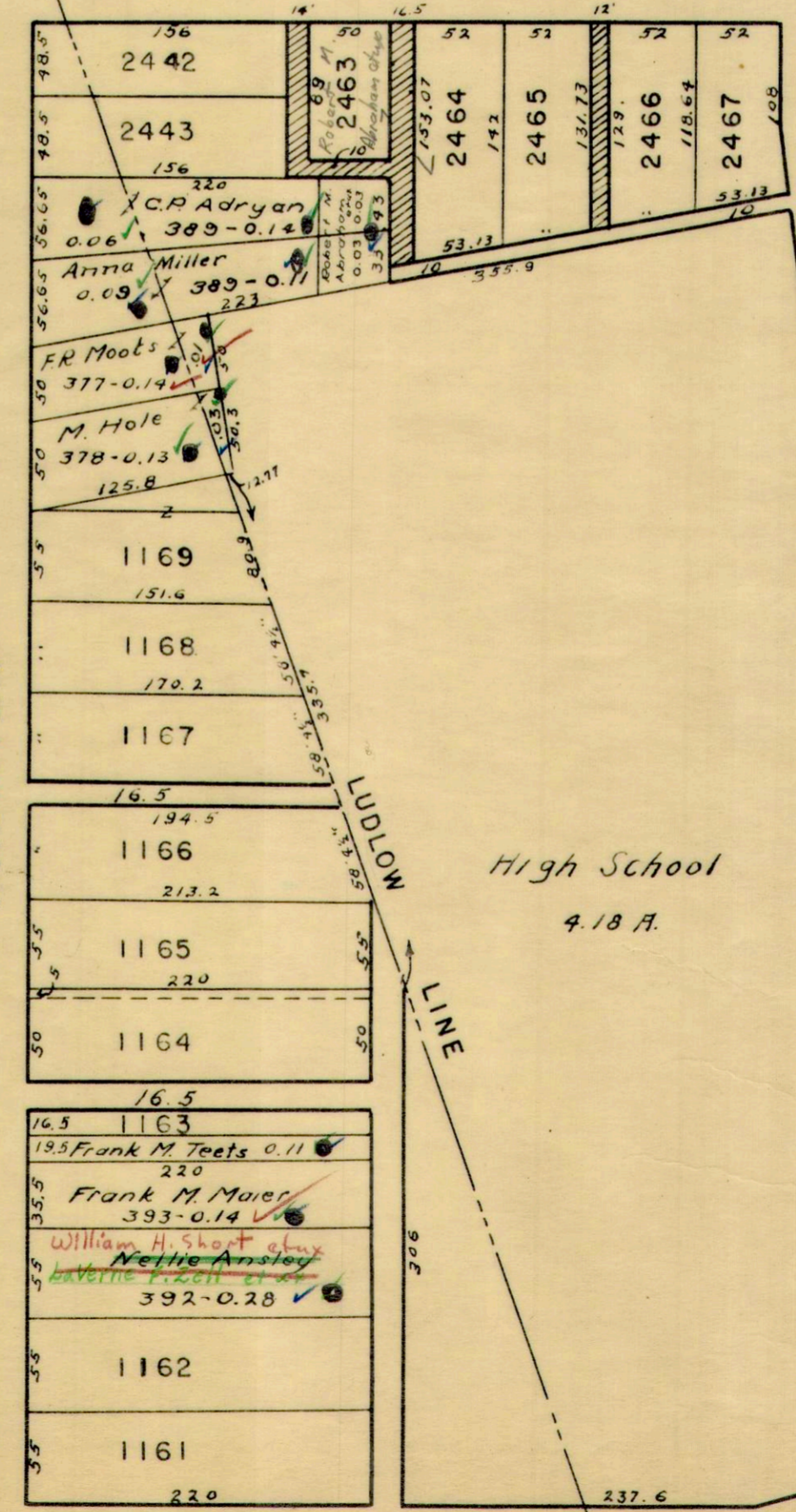
PALMER



WILLIAMS

WILLIAMS

PALMER



MADRIVER

LUDLOW LINE

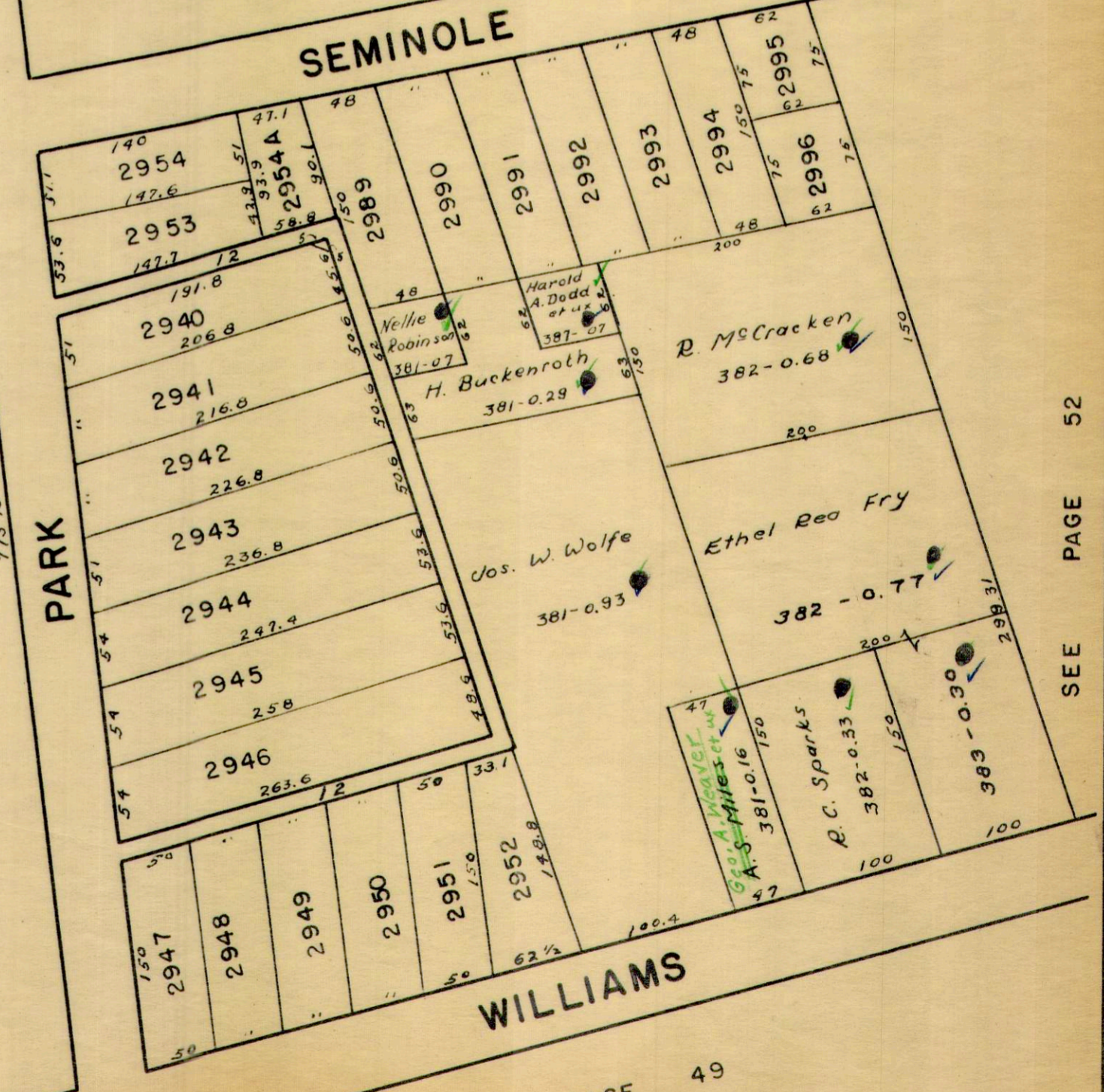
High School  
4.18 A.

PALMER

SEMINOLE


PARK

WILLIAMS



SEE PAGE 49

SEE PAGE 52



SEE PAGE 29

SEE PAGE 53

MAIN

57'10"	50	1050	223	51'10"
50	9.5	1051		50
50	9.5	1052		50
50	9.5	1053	223	50
49.5	50	1054	193	50

PALMER

16.5	50	1049	120	51'10"
16.5	50	1048		50
16.5	50	1047		50
16.5	50	1046		50
16.5	50	1045		50

60	182	1055	182	60
60	179	1056	179	60
60	115'0"	1057	115'0"	60
60	82'10"	1058	82'10"	60

16.5	220	1044	220	16.5
16.5	50	1043		50
16.5	50	1042		50
16.5	50	1041	Robert M. Abraham et ux	50
16.5	50	1040		50

34	188	1039	220	34
60	208'6"	1038	208'6"	60
60	176'5"	1037	176'5"	60
60	193'4"	1036	193'4"	60
60	110.3	1035	110.3	60

RUSH

BEECH

MADRIVER

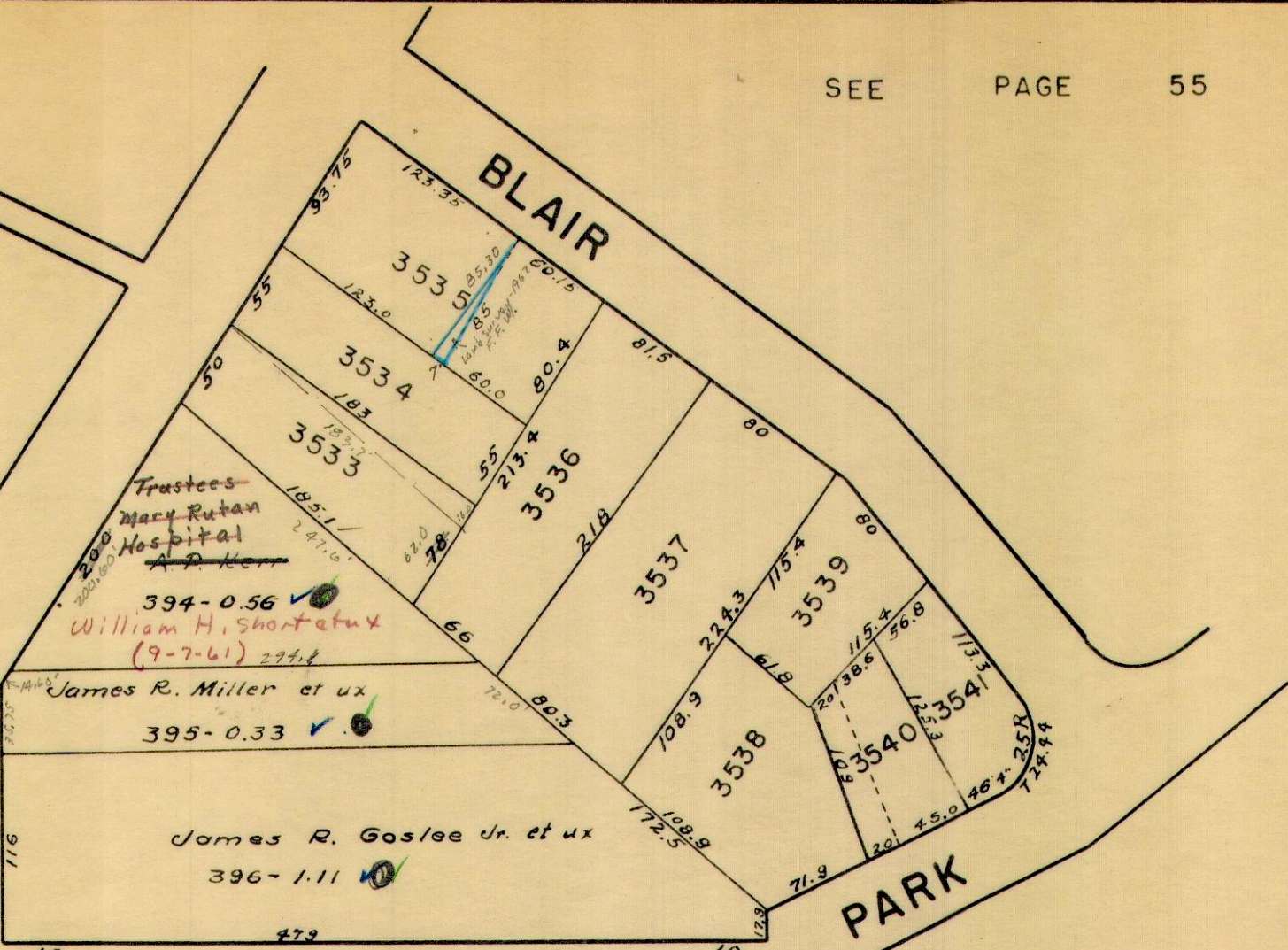
44	156	2430	44
44	156	2431	44
44	156	2432	44
44	156	2433	44

IRVING

44	156	2434	44
44	156	2435	44
44	156	2436	44
44	156	2437	44
44	156	2438	44
44	156	2439	44
44	156	2440	44
44	156	2441	44

PALMER

SEE PAGE 40



C-24-A

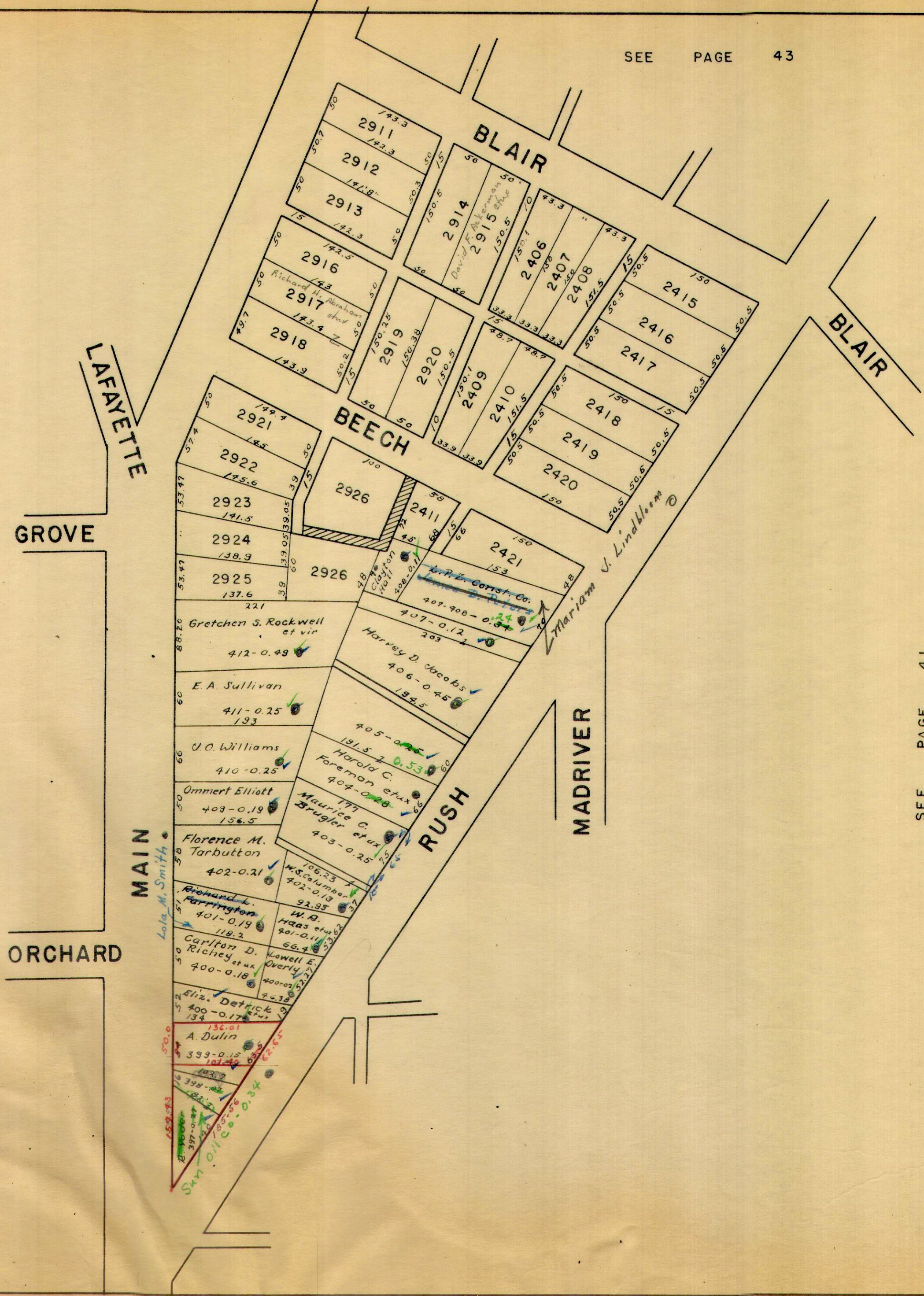
1"=100'





SEE PAGE 30

SEE PAGE 41



SEE PAGE 44

OLD CORPORATION LINE

CORPORATION LINE

SEE PAGE 31

MAIN

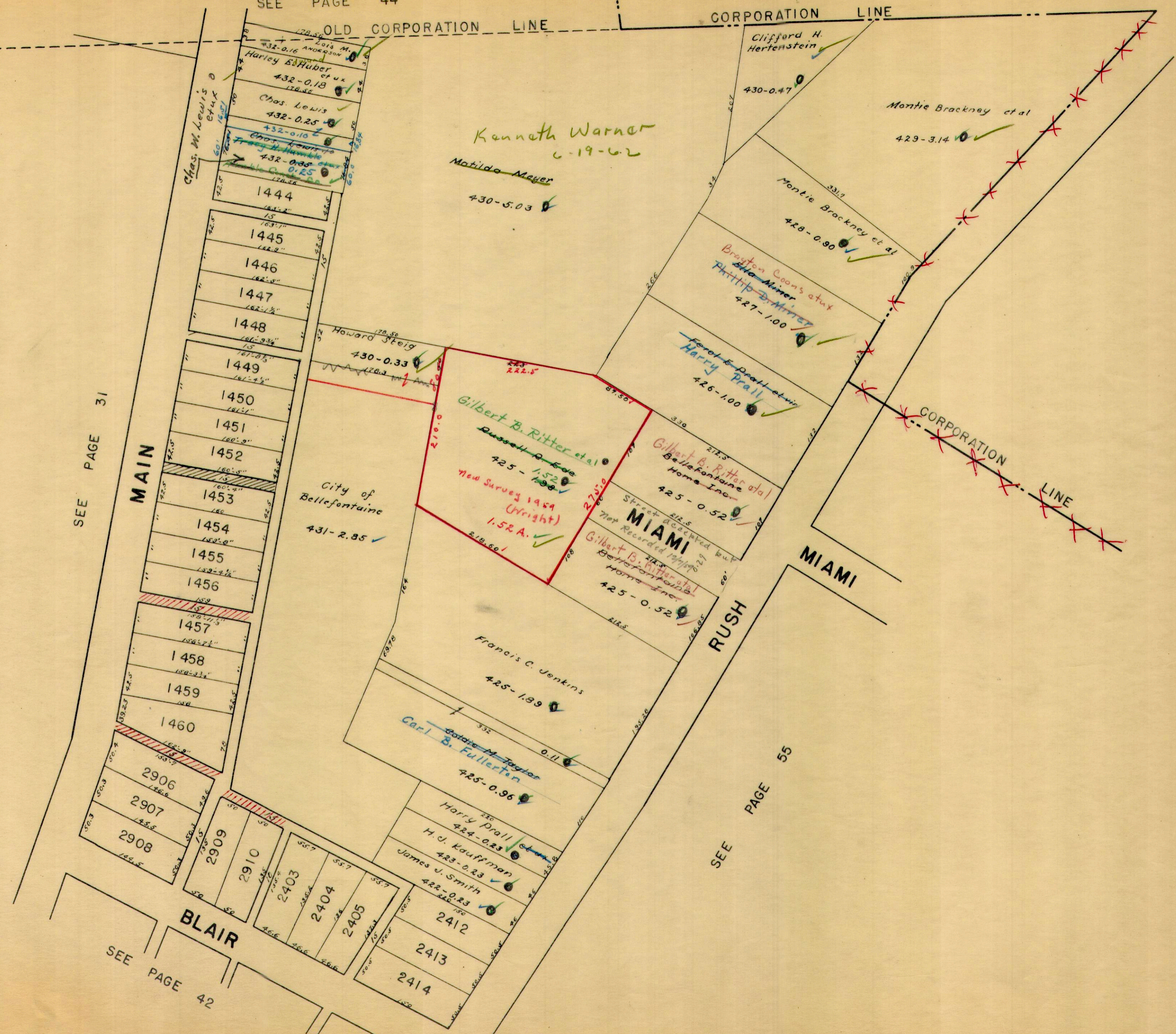
MIAMI

RUSH

SEE PAGE 55

BLAIR

SEE PAGE 42



*Kenneth Warner*  
*6-19-62*  
~~Matilda Meyer~~  
 430-5.03

*Gilbert B. Ritter et al.*  
~~Russell P. Edge~~  
 425-1.52  
*New Survey 1959 (Wright)*  
*1.52 A.*  
 219.60

*Gilbert B. Ritter et al.*  
 Bellefontaine Home Inc.  
 425-0.52  
 Street dedicated but Not Recorded 1949  
**MIAMI**  
*Gilbert B. Ritter et al.*  
 Bellefontaine Home Inc.  
 425-0.52

*Francis C. Jenkins*  
 425-1.99  
~~Goldie M. Taylor~~  
*Carl B. Fullerton*  
 425-0.96

*Harry Prall*  
 424-0.23  
*H. J. Kauffman*  
 423-0.23  
*James J. Smith*  
 422-0.23

2412  
 2413  
 2414

- 1444
- 1445
- 1446
- 1447
- 1448
- 1449
- 1450
- 1451
- 1452
- 1453
- 1454
- 1455
- 1456
- 1457
- 1458
- 1459
- 1460
- 2906
- 2907
- 2908
- 2909
- 2910
- 2403
- 2404
- 2405

*Lois M. Anderson*  
 432-0.16  
*Harley B. Huber*  
 432-0.18  
*Chas. Lewis*  
 432-0.25  
*Chas. Lewis*  
 432-0.10  
*Chas. Lewis*  
 432-0.25

*Howard Steig*  
 430-0.33

*City of Bellefontaine*  
 431-2.85

*Clifford H. Hertenstein*  
 430-0.47

*Montie Brackney et al*  
 429-3.14

*Montie Brackney et al*  
 428-0.90

*Bragton Coon's et al*  
~~Phillip Brimmer~~  
 427-1.00

*Harold E. Prall et al*  
*Harry Prall*  
 426-1.00

*Gilbert B. Ritter et al*  
 Bellefontaine Home Inc.  
 425-0.52

*Francis C. Jenkins*  
 425-1.99

*Goldie M. Taylor*  
*Carl B. Fullerton*  
 425-0.96

*Harry Prall*  
 424-0.23  
*H. J. Kauffman*  
 423-0.23  
*James J. Smith*  
 422-0.23

2412  
 2413  
 2414

*Lois M. Anderson*  
 432-0.16  
*Harley B. Huber*  
 432-0.18  
*Chas. Lewis*  
 432-0.25  
*Chas. Lewis*  
 432-0.10  
*Chas. Lewis*  
 432-0.25

*Howard Steig*  
 430-0.33

*City of Bellefontaine*  
 431-2.85

*Clifford H. Hertenstein*  
 430-0.47

*Montie Brackney et al*  
 429-3.14

*Montie Brackney et al*  
 428-0.90

*Bragton Coon's et al*  
~~Phillip Brimmer~~  
 427-1.00

*Harold E. Prall et al*  
*Harry Prall*  
 426-1.00

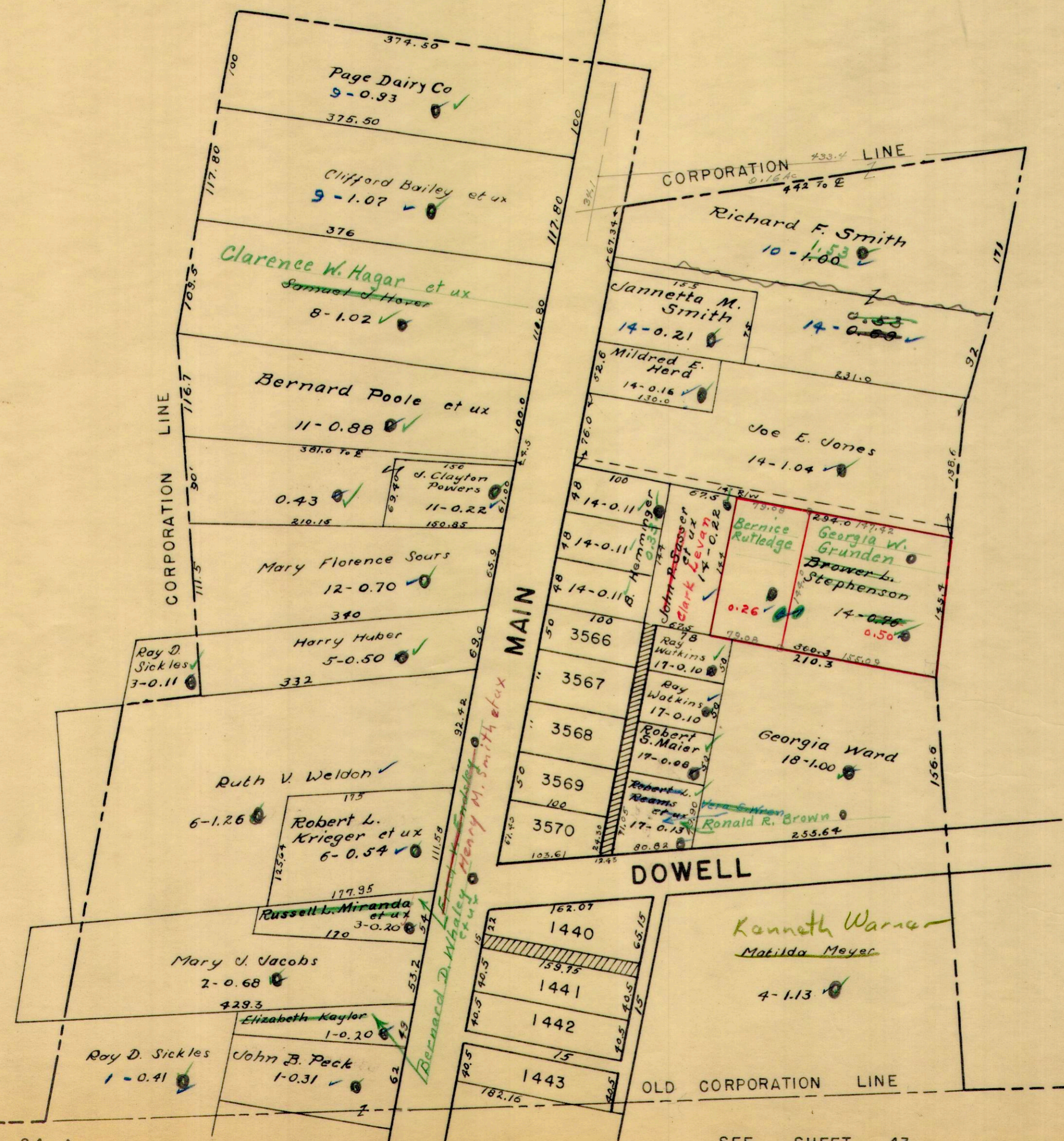
*Gilbert B. Ritter et al*  
 Bellefontaine Home Inc.  
 425-0.52

*Francis C. Jenkins*  
 425-1.99

*Goldie M. Taylor*  
*Carl B. Fullerton*  
 425-0.96

*Harry Prall*  
 424-0.23  
*H. J. Kauffman*  
 423-0.23  
*James J. Smith*  
 422-0.23

2412  
 2413  
 2414



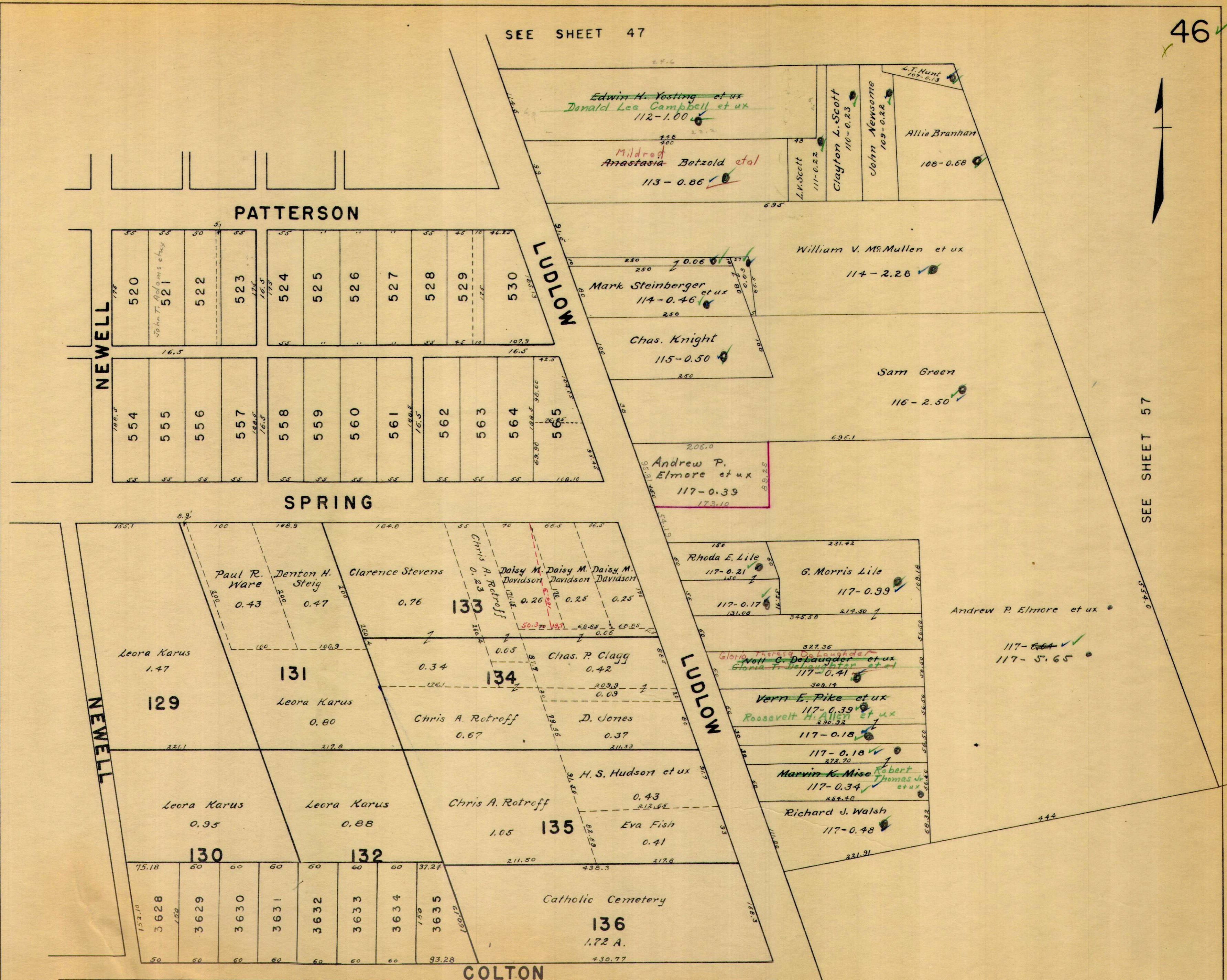


SEE SHEET 47



SEE SHEET 57

SEE SHEET 36



C-24-A

SEE SHEET 45

1" = 100'

COLUMBUS

STANLEY

CHILLICOTHE

EASTERN

LUDLOW

COOPER

AUBURN

PATTERSON

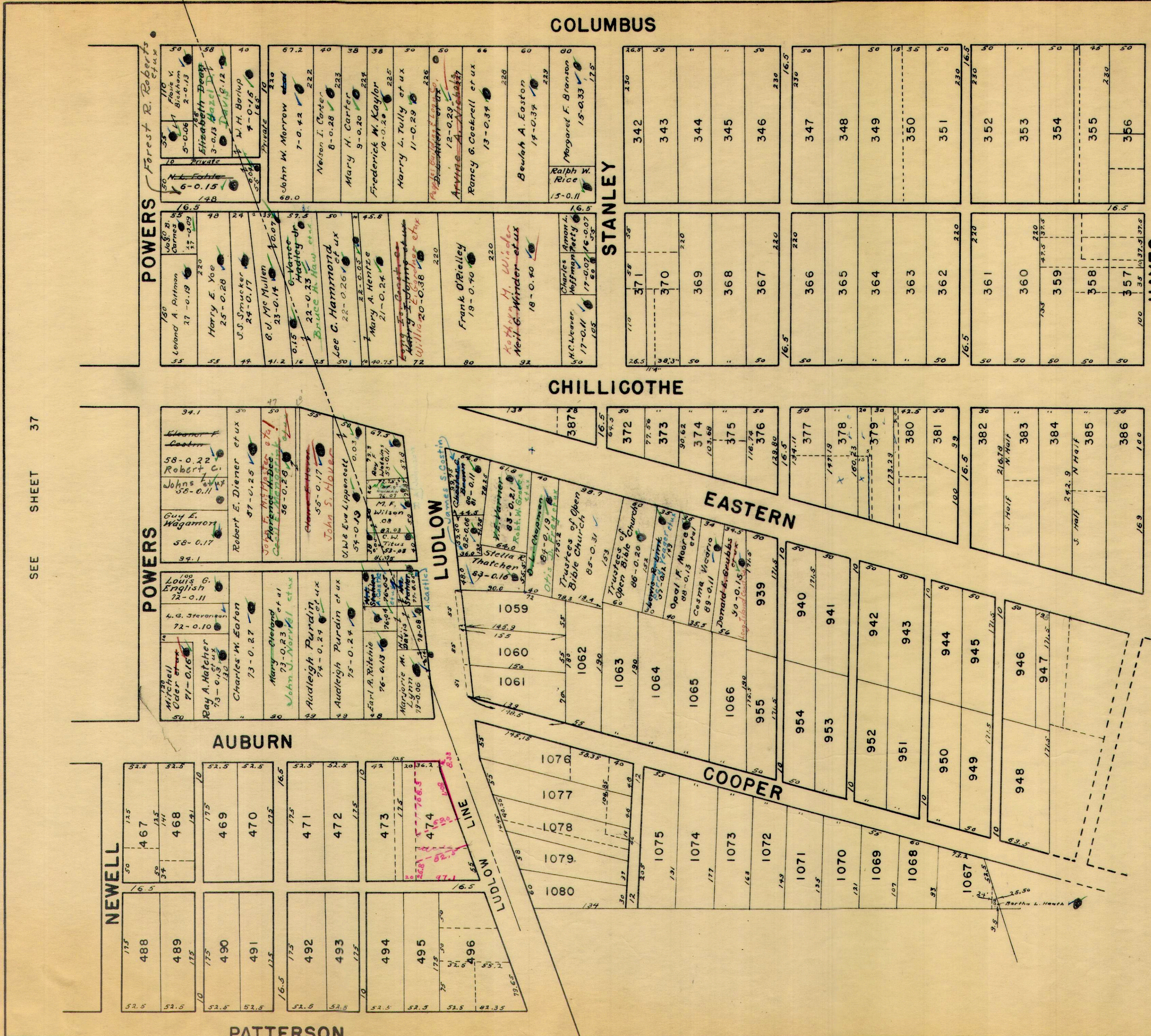
POWERS

POWERS

NEWELL

SEE SHEET 37

SEE SHEET 58



1" = 100'

SEE PAGE 49


SEE PAGE 38

SEE PAGE 51

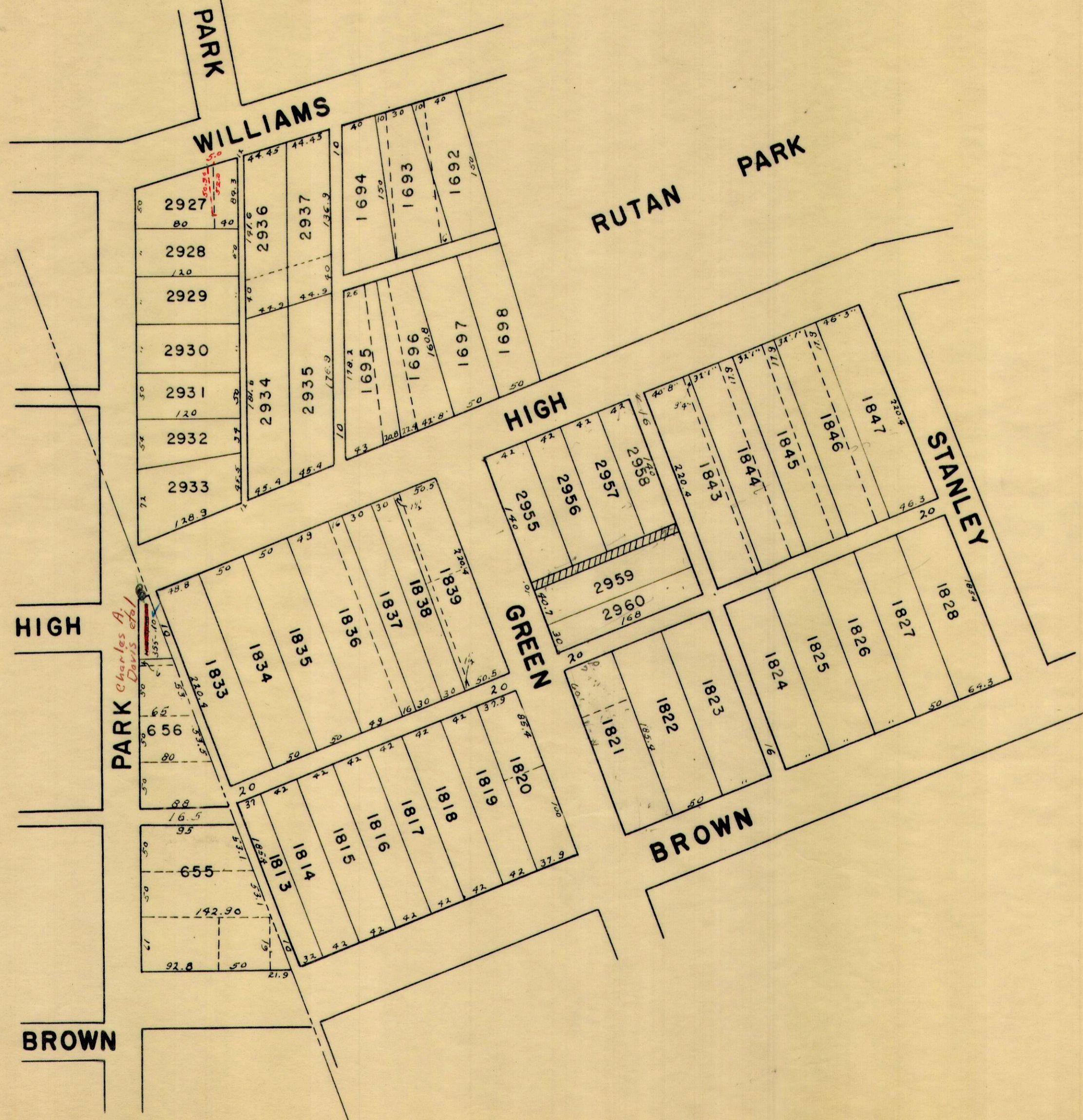
SEE PAGE 50

1" = 100'





SEE SHEET 39

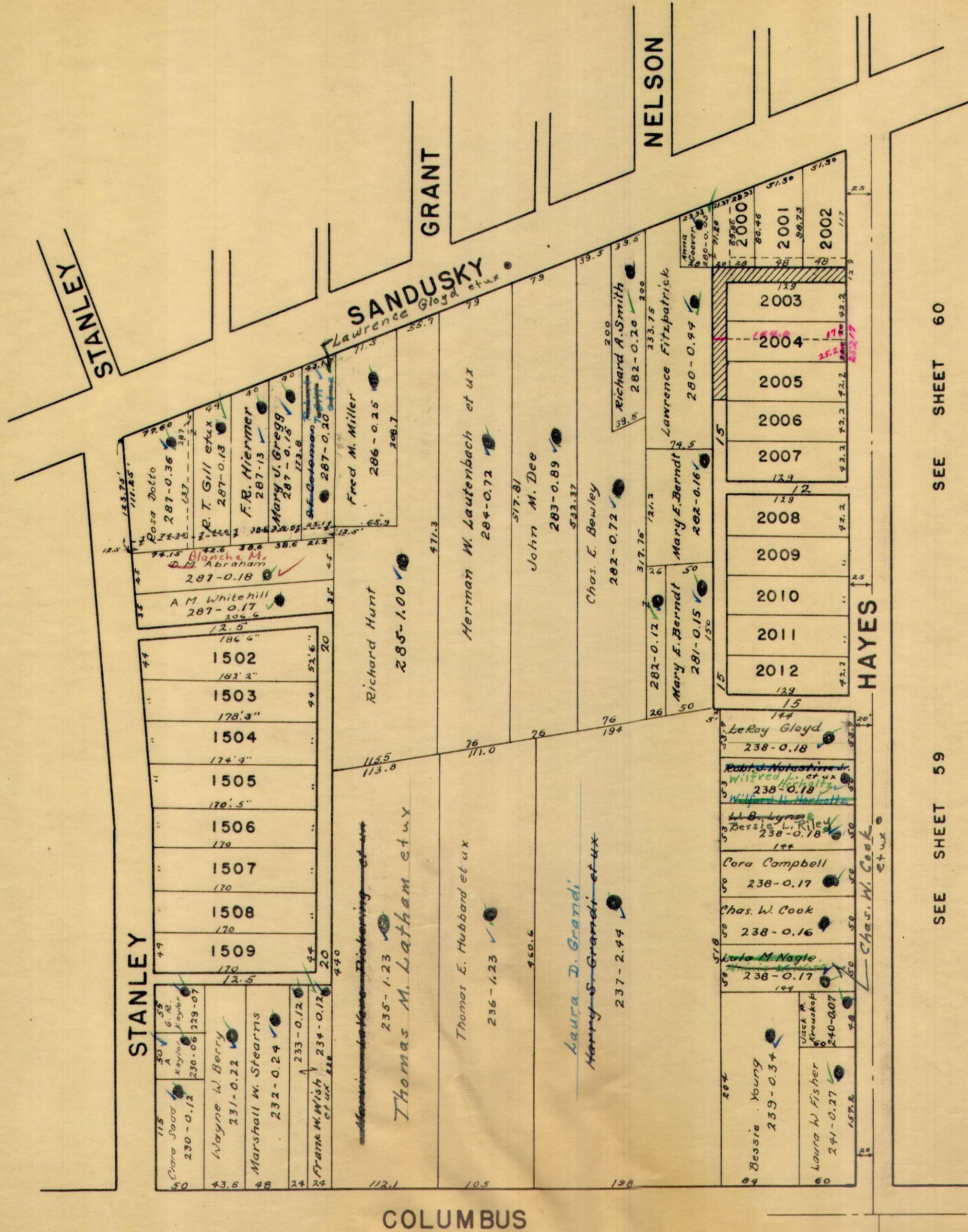


SEE SHEET 51

168  
8  
176



SEE SHEET 48

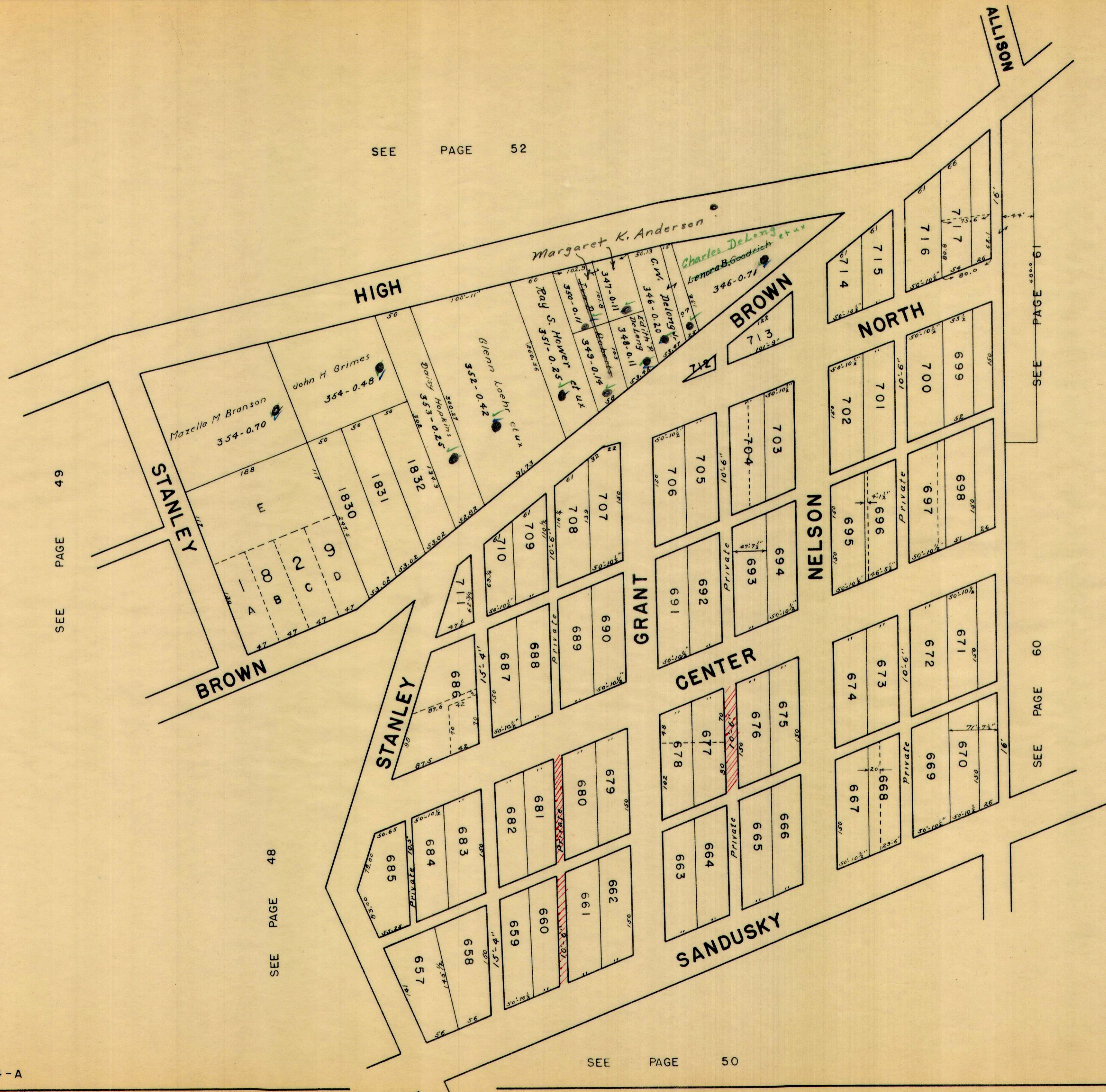


SEE SHEET 60

SEE SHEET 59

SEE PAGE 52

SEE PAGE 49



SEE PAGE 61

SEE PAGE 60

SEE PAGE 48

SEE PAGE 50



PALMER  
SEMINOLE

342.8

578.82

RUTAN PARK

ALLISON

WILLIAMS

RUTAN PARK

BROWN

HIGH

STANLEY


2692

8691

C-24-A

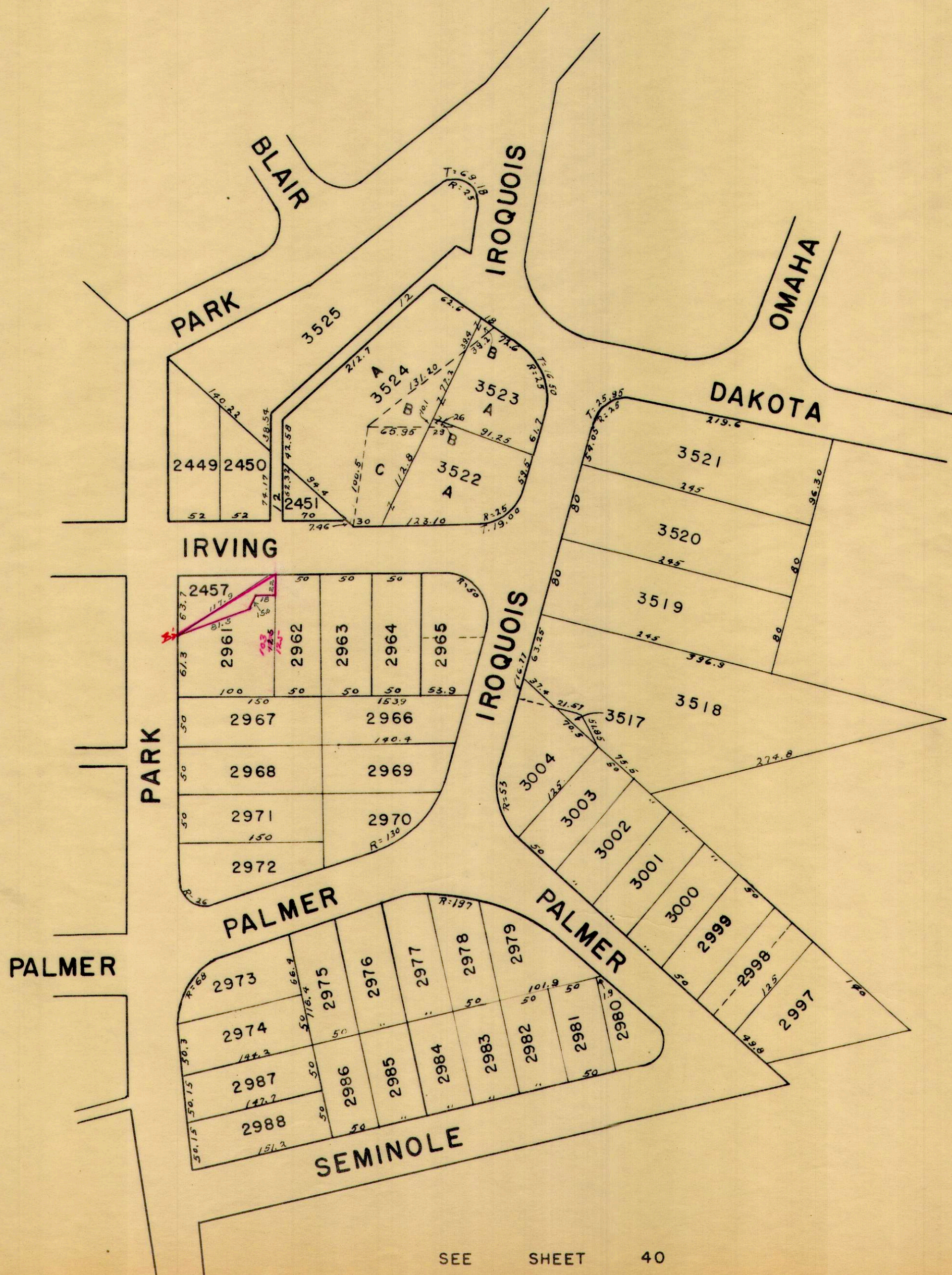
SEE SHEET 40

SEE SHEET 61



SEE SHEET 41

SEE SHEET 54



SEE SHEET 40

1" = 100' X



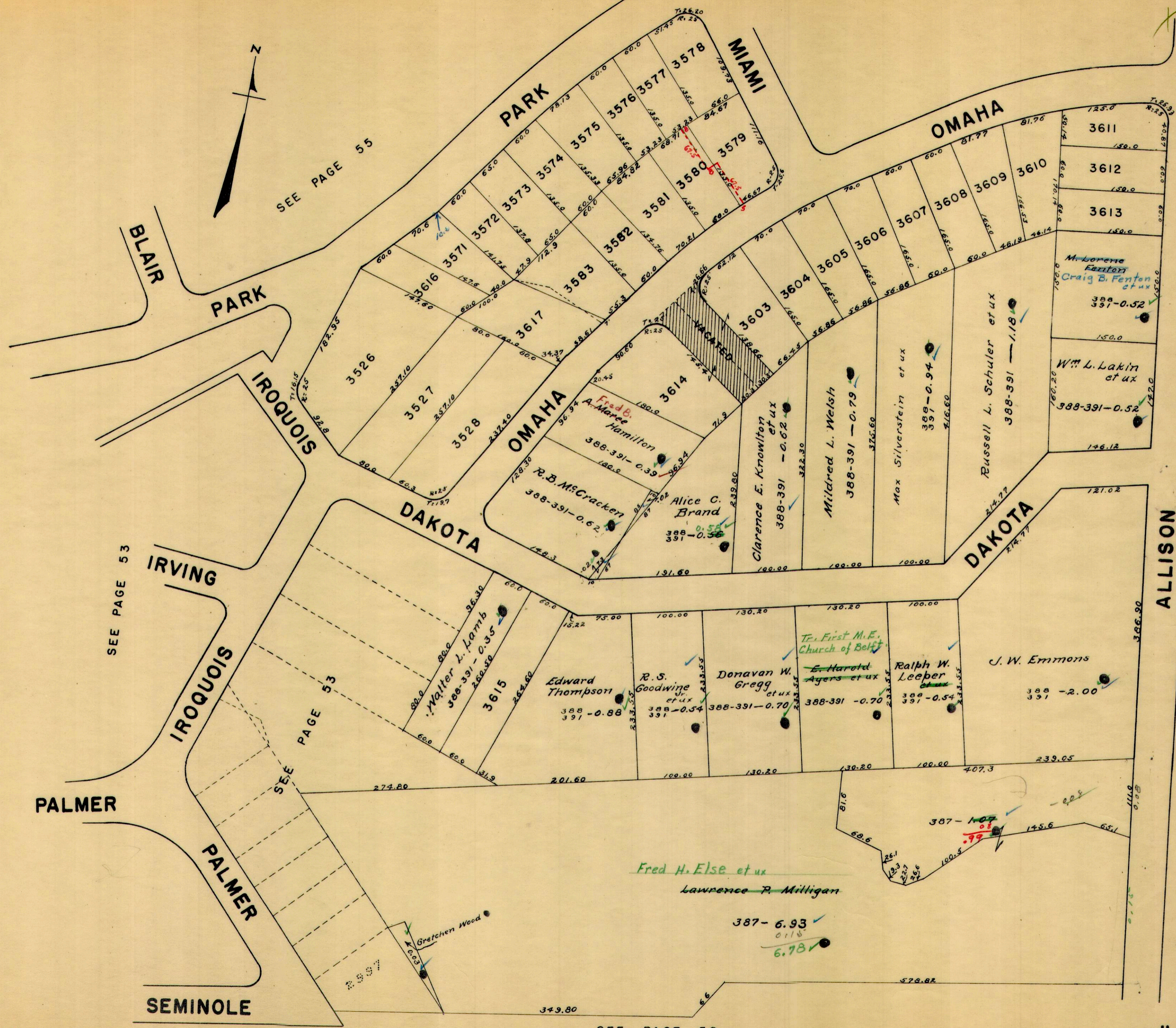
SEE PAGE 55

SEE PAGE 53

SEE PAGE 53

SEE PAGE 52

SEE PAGE 62



SEE PAGE 43

CORPORATION LINE


RUSH

SEE PAGE 41

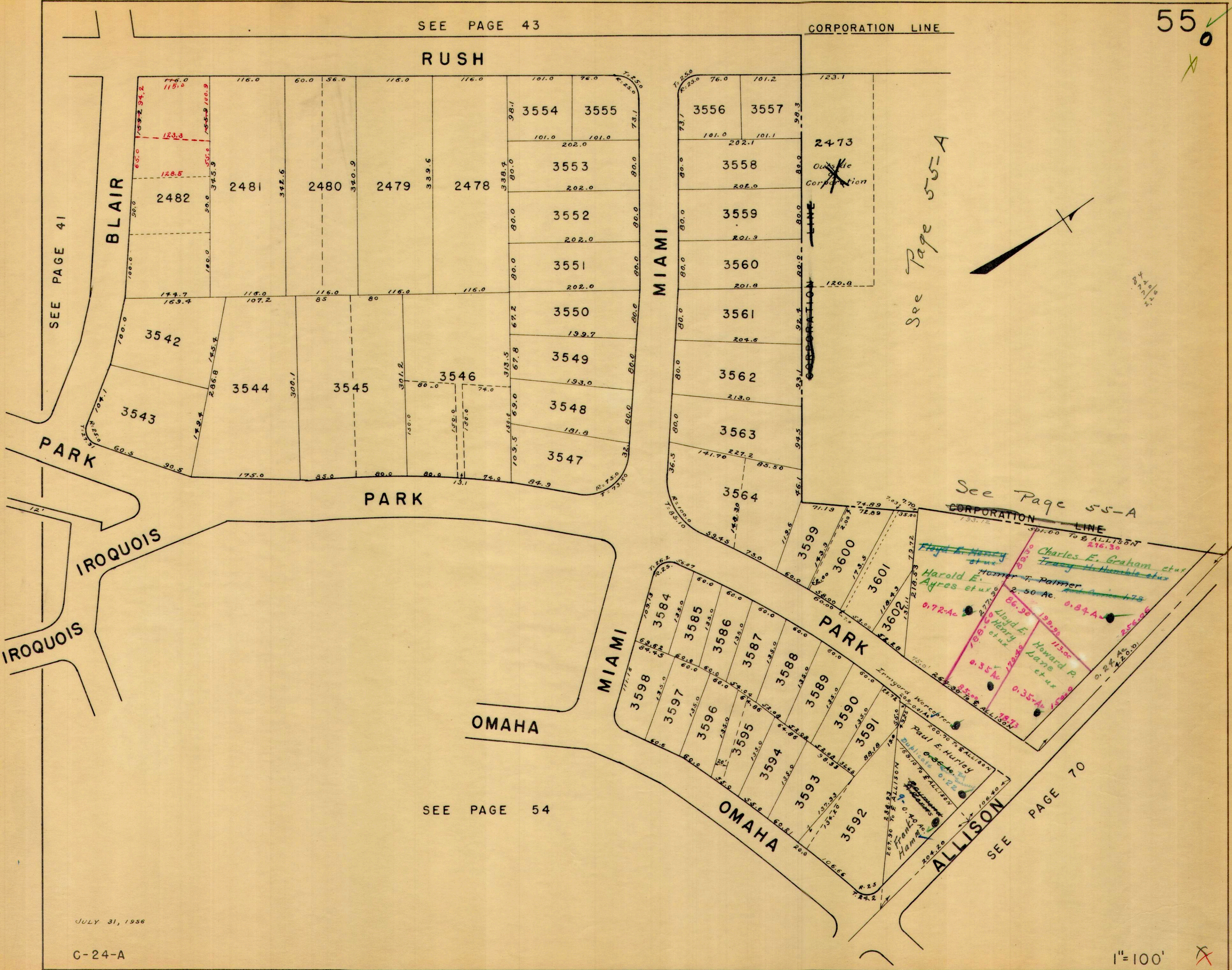
BLAIR

MIAMI

See Page 55-A



240/24  
240/24  
240/24



PARK

IROQUOIS

IROQUOIS

OMAHA

MIAMI

PARK

See Page 55-A

CORPORATION LINE

SEE PAGE 54


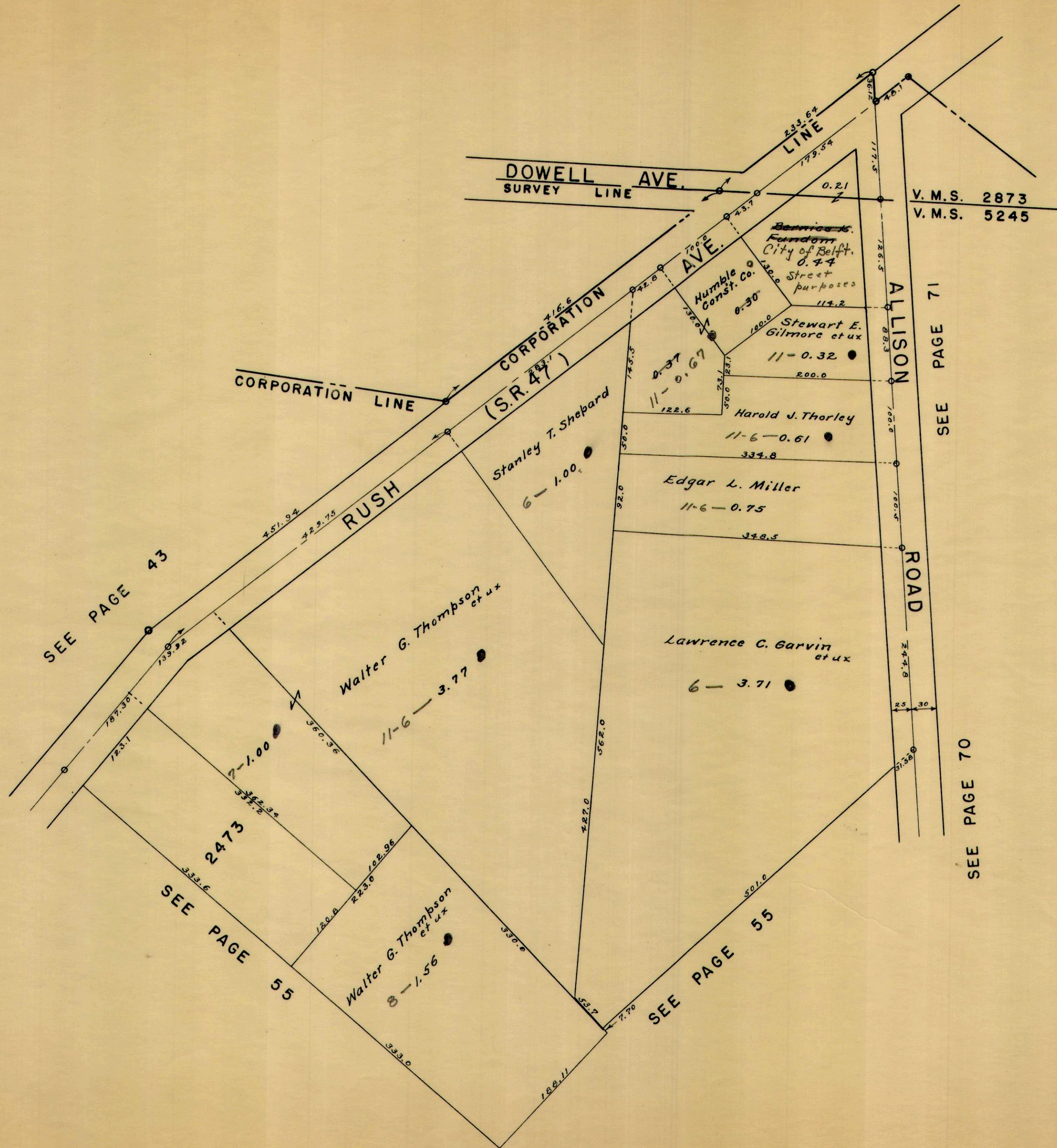
SEE PAGE 70


JULY 31, 1956

C-24-A

1"=100'







SEE SHEET 57

PARK WOOD DRIVE

George D. Moon et ux  
100 - 0.50

John Frost  
100 - ~~20.00~~ 19.50

Earl C. Spain et ux  
101 - 7.89

LUDLOW

SEE SHEET 45

MATCH LINE

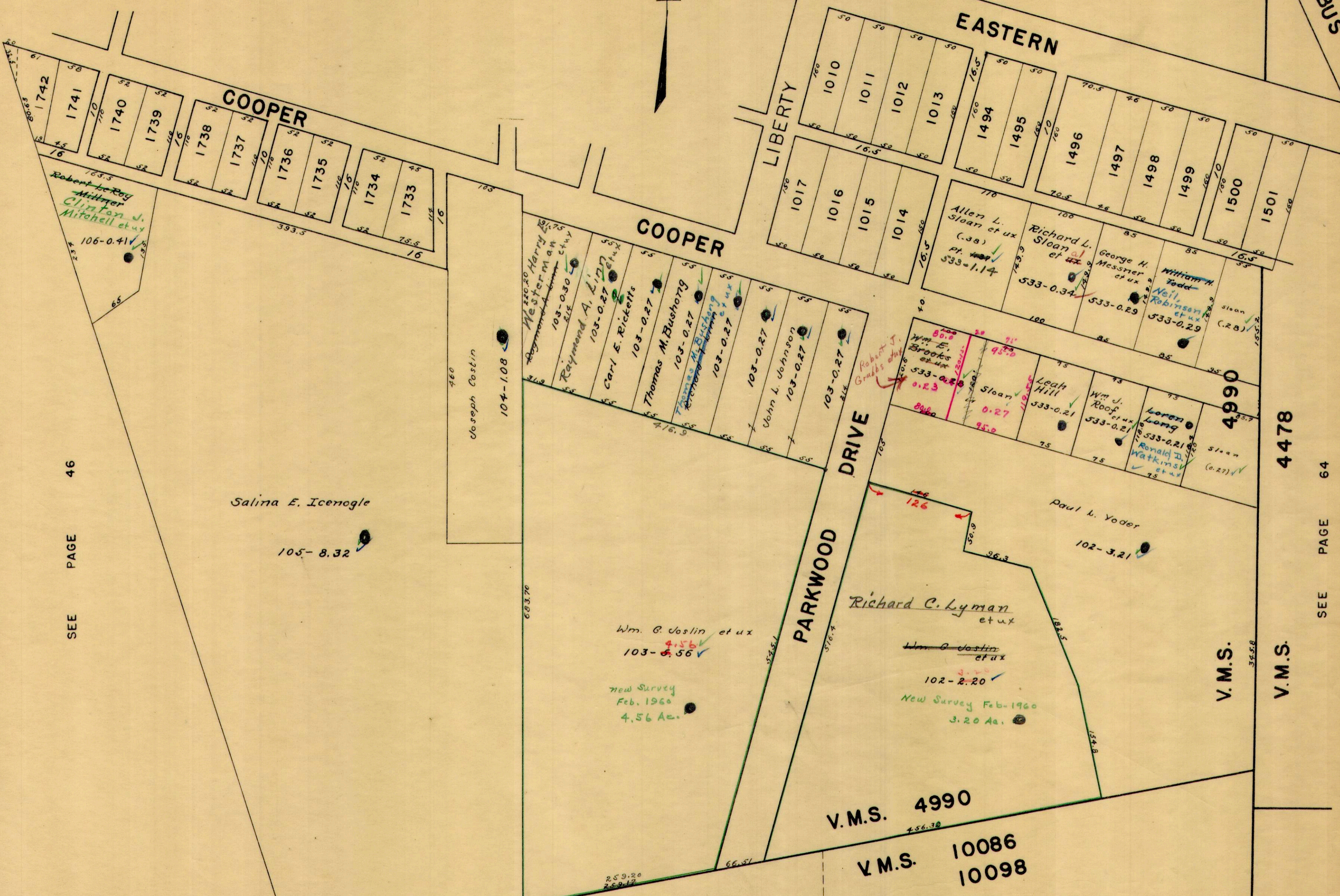
CORPORATION LINE

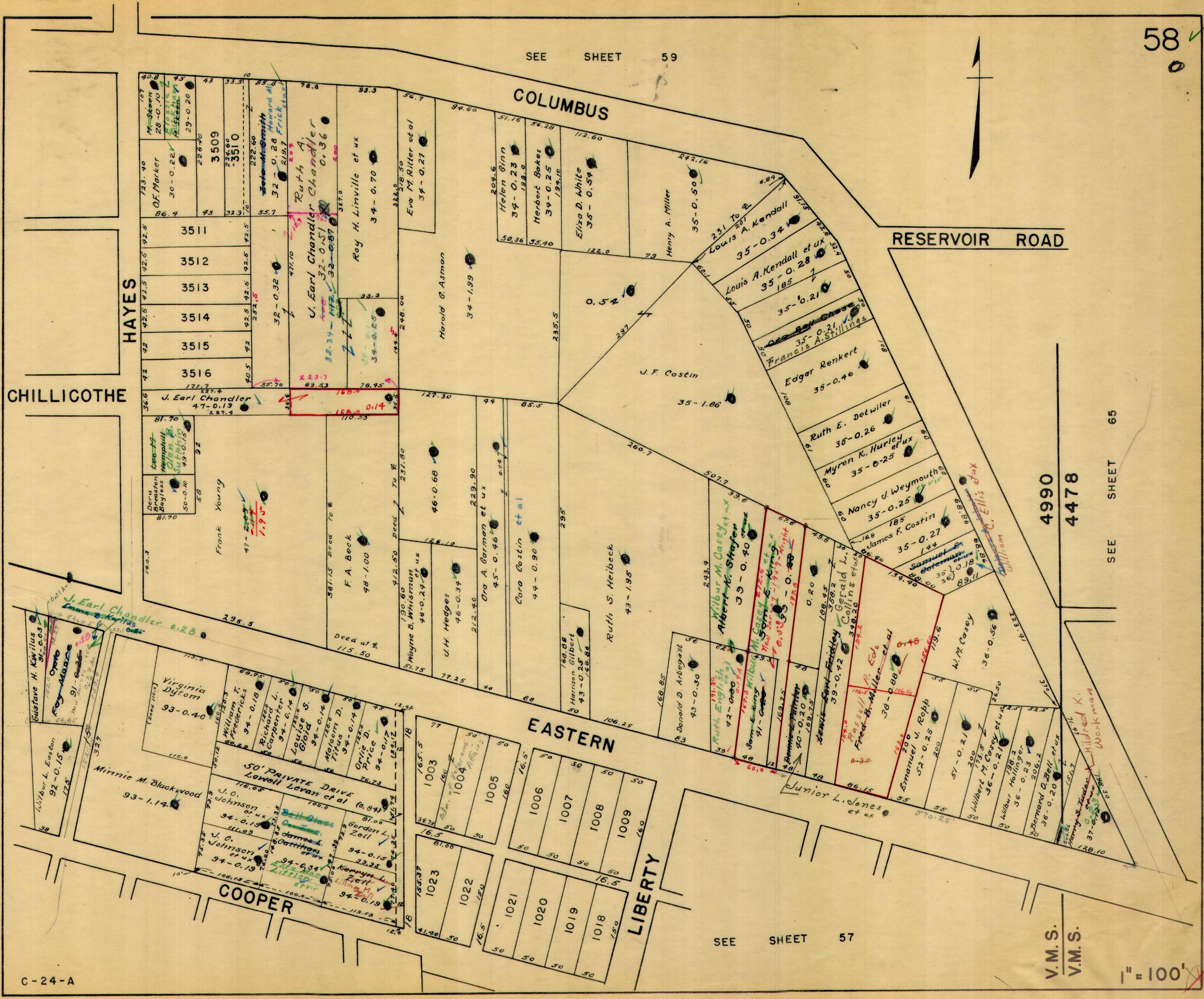
SEE SHEET 63

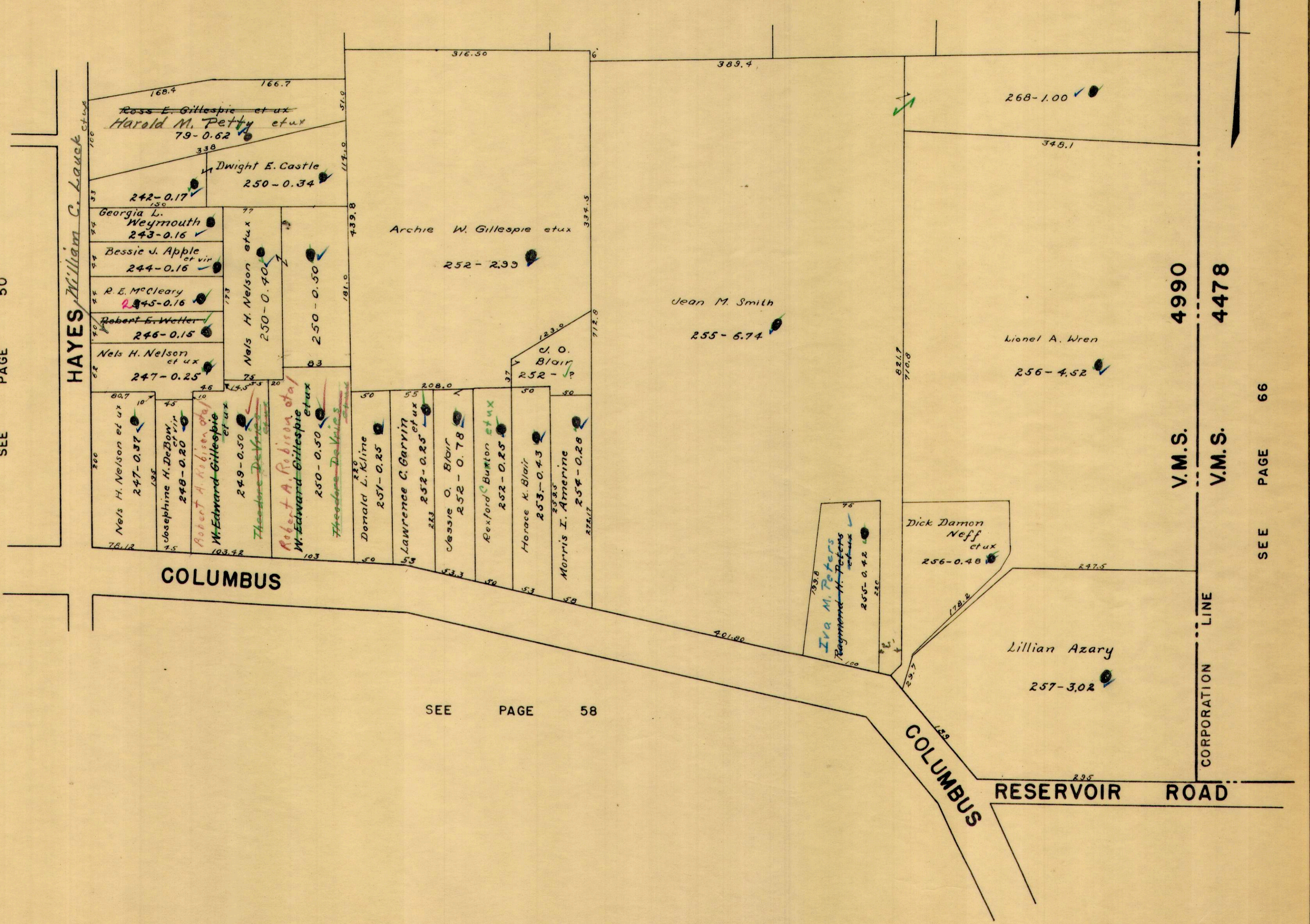
CORPORATION

LINE









V.M.S. 4990  
V.M.S. 4478

CENTER

HAYES

MATCH LINE

Board of Education  
See page 61

SEE PAGE 61

OAKLAND

SANDUSKY

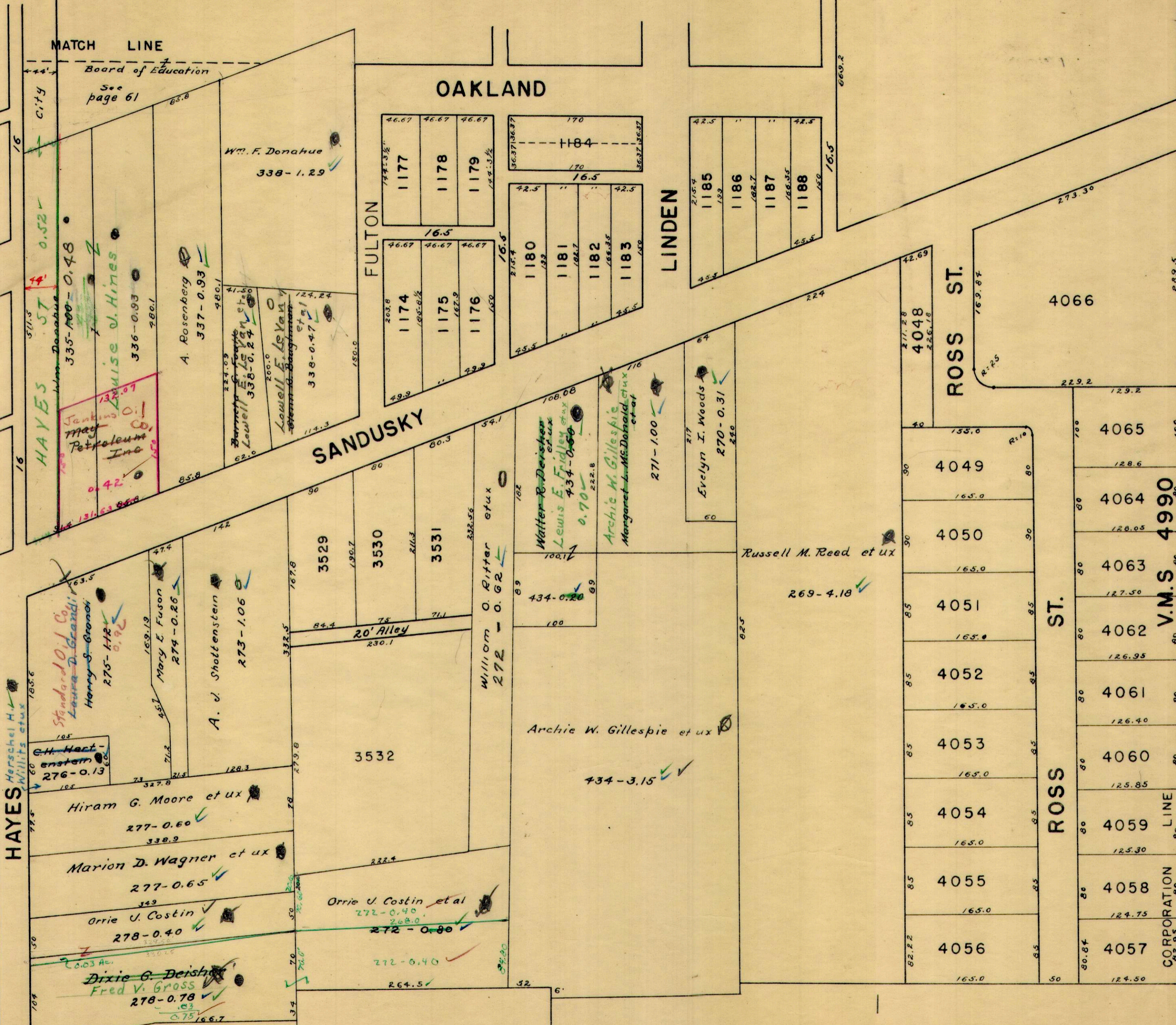
FULTON

LINDEN

ROSS ST.

ROSS ST.

ROSS ST.



SEE PAGE 59

V.M.S. 4478

V.M.S. 4399  
V.M.S. 4478

V.M.S. 4990

V.M.S. 4399

SEE PAGE 67

SEE PAGE 68

60

1" = 100'

SEE PAGE 62

MATCH LINE

BELLEFONTAINE CEMETERY

WILLIAMS

SEE PAGE 52

NORTH

HAYES ST. city

BELLEFONTAINE BOARD OF EDUCATION

344 - 5.72 Ac.

MATCH LINE

BROWN

BELLEFONTAINE CEMETERY 343 - 1.00

HIGHLAND

OAKLAND

SEE PAGE 60

HARRISON

SEE

PAGE 69

WOODLAND DRIVE

30' ALLEY

1205  
1206  
1207

1204  
1203  
1202  
1201  
1200  
1199  
1198  
1197

1208  
1209  
1210  
1211  
1212  
1213  
1214  
1215

1196  
1195  
1194  
1193  
1192  
1191  
1190  
1189

1216  
1217  
1218  
1219  
1220  
1221  
1222  
1223

3910  
3909  
3908  
3907  
3906  
3905  
3904  
3903  
3902  
3901  
3900  
3899  
3898

3919  
3920  
3921  
3922  
3923  
3924  
3925  
3926  
3927  
3929  
3928  
3930

3931  
3932  
3933

Handwritten notes and signatures: James R. Baughman et ux, Glenn R. Baughman et ux, John P. Horn et ux, Donald K. Turner, Leona Shough, James R. Baughman et ux, Ralph A. Glipsadde et ux, James R. Baughman et ux, Donald K. Turner, Leona Shough, John P. Horn et ux.

61

V. M. S. 4 3 9 9

SEE PAGE 68

7-17-1956

C-24-A

SANDUSKY AVE.

1"=100'

SEE PAGE 70

SEE PAGE 72

OMAHA ROAD

MATCH LINE

CORPORATION LINE

part 11.41 ✓

1722.0

BELLEFONTAINE BOARD OF EDUCATION

7.02 ✓  
16.61 ✓  
20.63 ✓

John B. Traul et ux  
386-2.26

WOOD POST

STEEL POST

V.M.S. 5245  
V.M.S. 4990

BELLEFONTAINE CEMETERY

BROWN

30'

MATCH LINE  
SEE PAGE 61

MATCH LINE  
SEE PAGE 69

ALLISON ROAD  
DAKOTA ROAD

SEE PAGE 54

ROAD

C-24-A

1"=100'



V.M.S. 4990  
1963.5  
V.M.S. 10078

V.M.S. 4478

John Frost  
19.50  
(100-20.00 Part)

Michael B. Frost et ux  
99-4.91

Clarence E. Knowlton et ux  
99-10.19

MATCH LINE

LINE

CORPORATION

CORPORATION LINE

SEE SHEET 56



SEE PAGE 65

COLUMBUS

4990  
4478

EASTERN

V.M.S.  
V.M.S.

SEE PAGE 57

V.M.S. 4478

V.M.S. 4990  
V.M.S. 10078

SEE PAGE 63

R. Boone et ux  
95-0.18  
Isabelle Devore  
95-0.22  
SEE

131.78  
170.25  
James Cook  
et vir  
0.28  
SEE

Sylvia F. Mills  
95-0.23  
SEE  
Martha Skeen  
96-0.30

Phyllis J. Newman  
98-0.22  
Eva Belle  
Holiday  
98-0.21  
Leslie  
Holt  
98-0.21  
SEE

~~Grace Karas~~  
Isabelle Devore  
95-6.18  
2.8  
5.90

Phaenon Skeen  
Dickey et vir  
~~Martha Skeen~~  
97-3.70

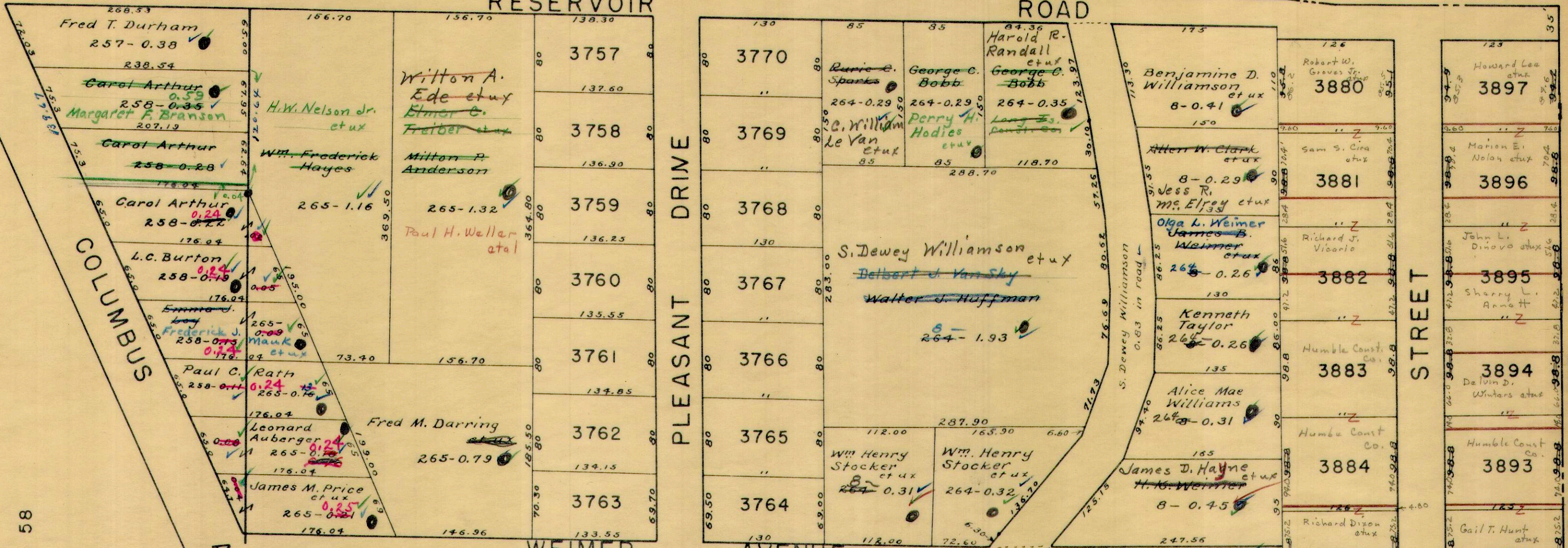
Clarence E. Knowlton  
et ux  
98-3.05

CORPORATION LINE

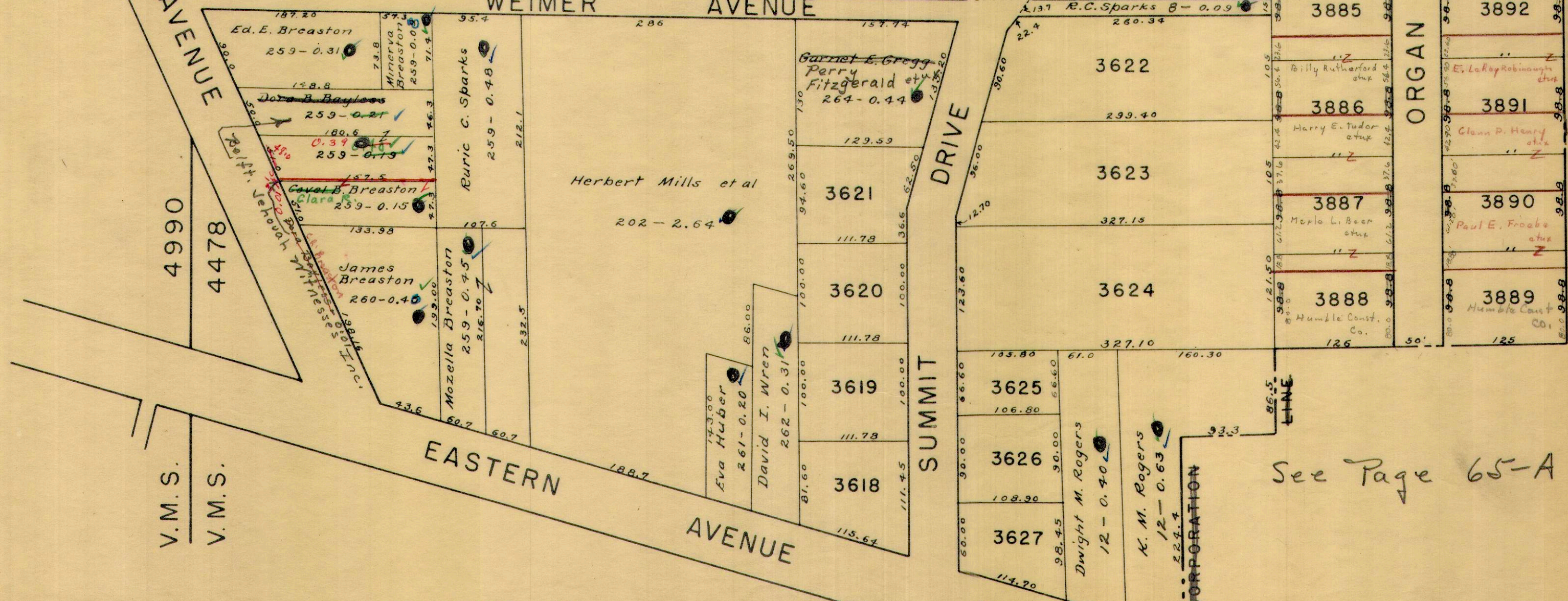


SEE PAGE 66

CORPORATION RESERVOIR ROAD LINE



SEE PAGE 58



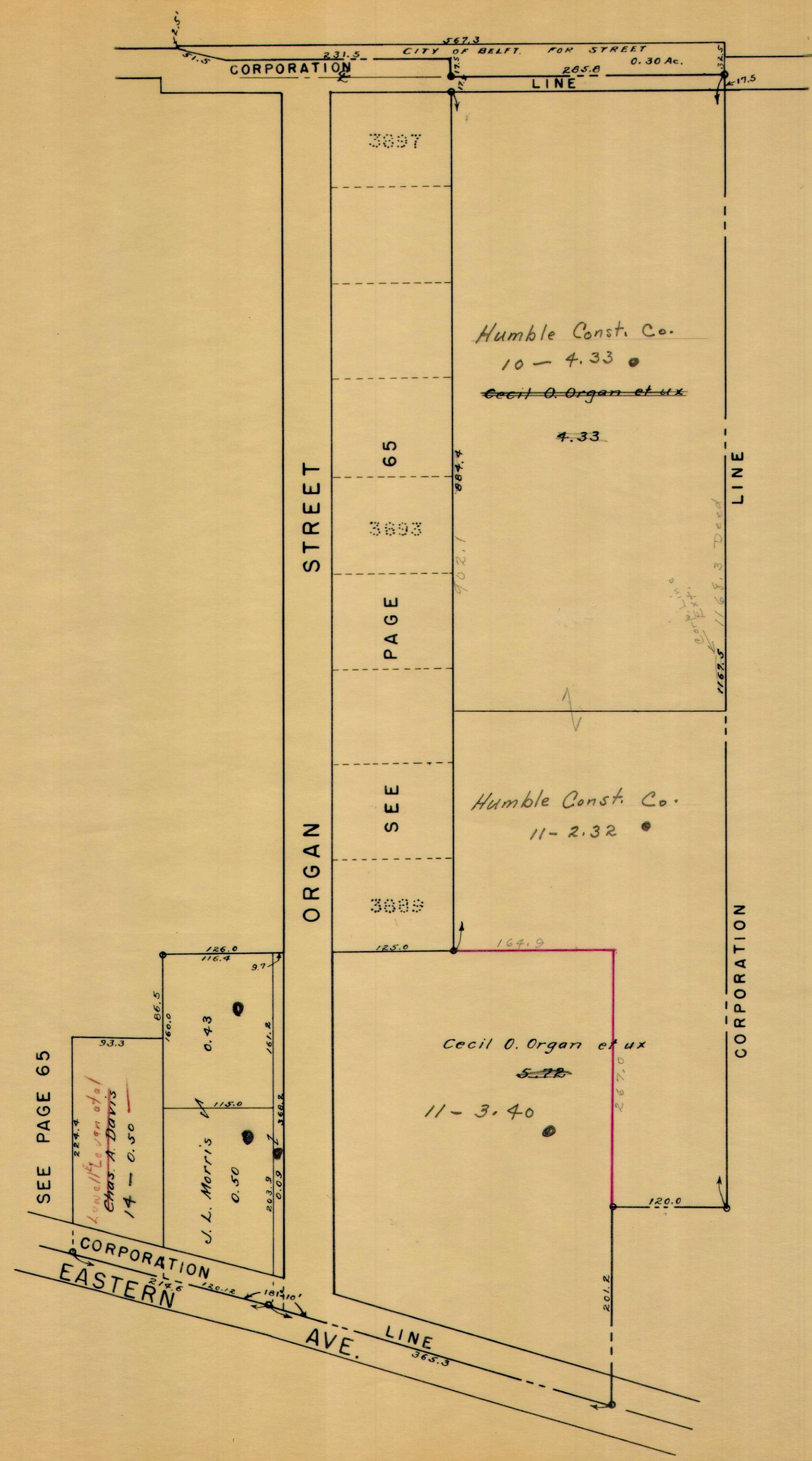
SEE PAGE 64

See Page 65-A

SEE PAGE 65-A

7-13-1956

X 0



5.72  
 2.32  
 ---  
 3.40

SEE PAGE 67

CORPORATION LINE

V.M.S. 4399

V.M.S. 4478

SEE PAGE 60

V.M.S. 4990

V.M.S. 4478

SEE PAGE 59

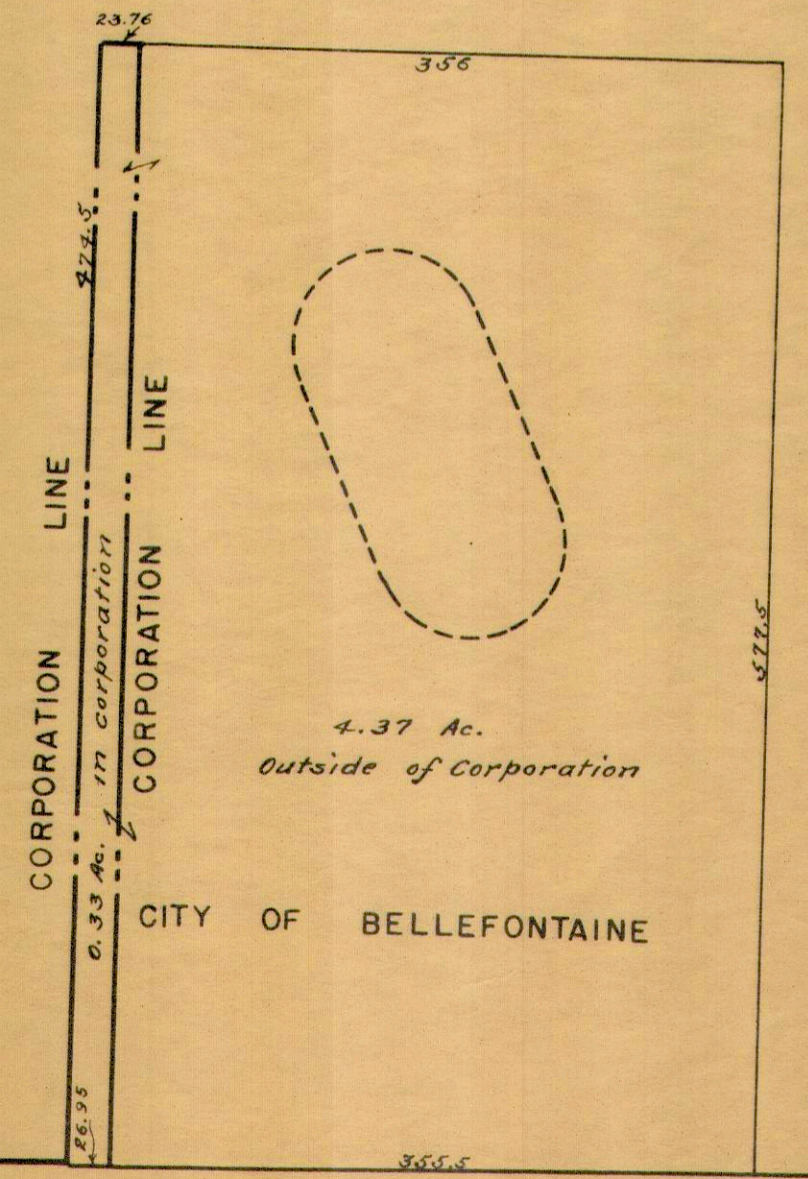
CORPORATION LINE

RESERVOIR ROAD

SEE PAGE 65

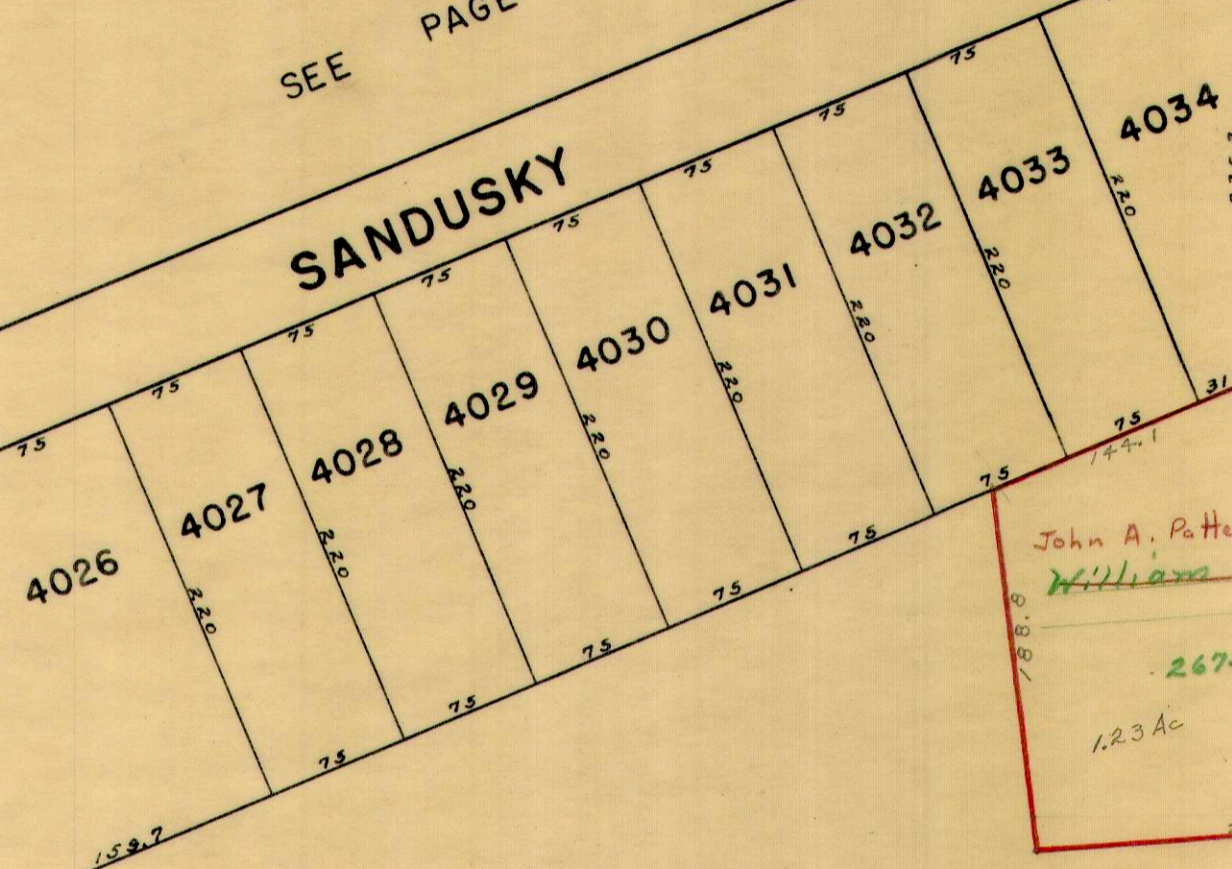


COLUMBUS



SEE PAGE 68

SANDUSKY



Ralph M. Sargent et ux  
Edwin P. Pugh et ux  
267-0.67

John A. Patterson  
Williams et ux  
Hayes et ux  
267-1.23

Edwin P. Pugh et ux  
267-1.33

Leonard Hayes et ux

267-10.77 ✓  
10.20

SEE PAGE 60

V.M.S. 4990

V.M.S. 4399

CORPORATION LINE

SEE PAGE 66

CORPORATION LINE

CORPORATION LINE



66  
53  
123

REVISED; 10-30-1956

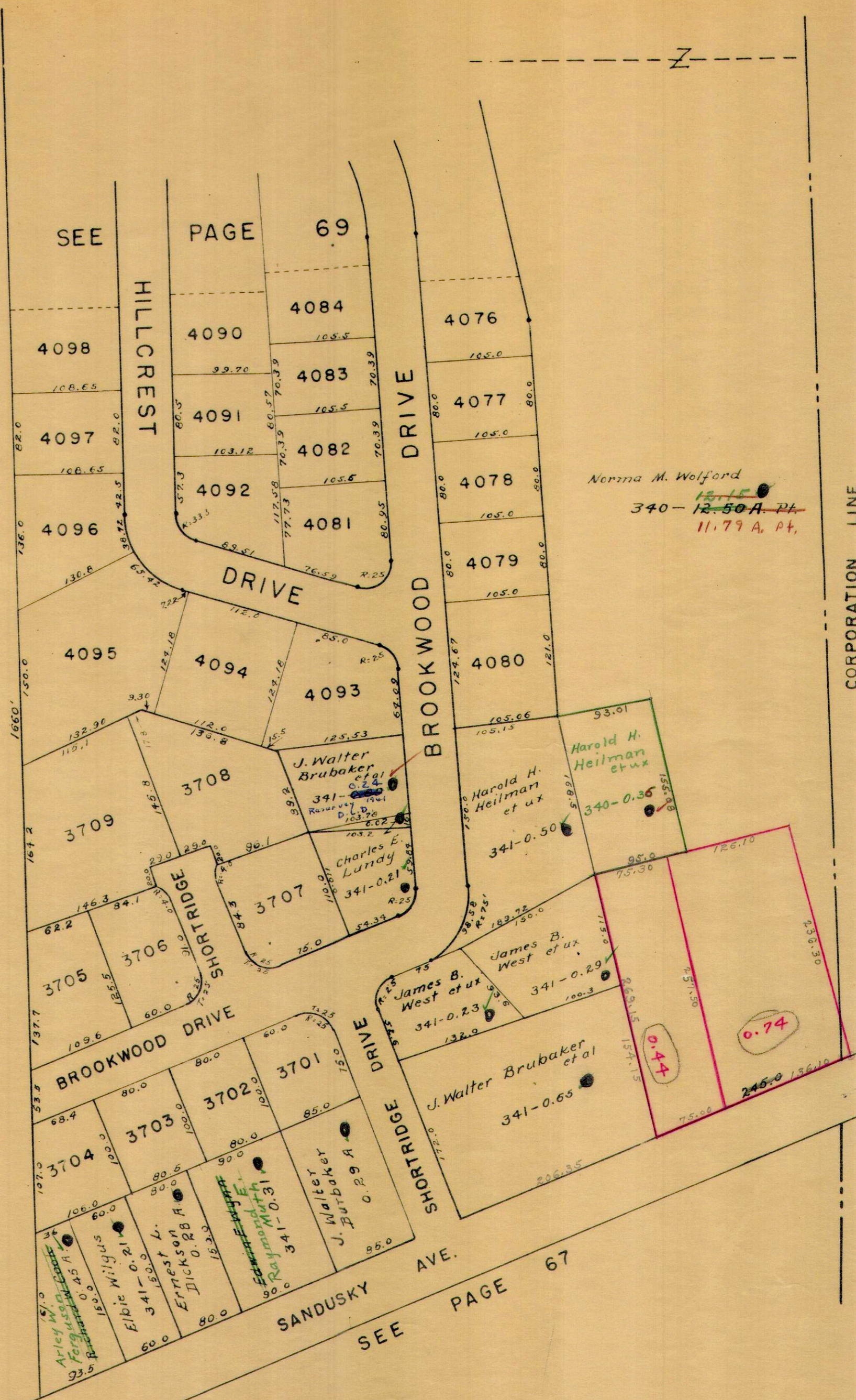
BROWN



SEE PAGE 69

SEE PAGE 61

SEE PAGE 67



Norma M. Wolford  
340-12-50A PA  
11.79 A. Pt.

Harold H. Heilman et ux  
340-0.36

James B. West et ux  
341-0.29

J. Walter Brubaker et al  
341-0.65

0.44

0.74

BELLEFONTAINE  
BOARD OF EDUCATION

CORPORATION LINE

John B. Traul et ux  
386 - 0.59

John B. Traul et ux  
385 - 4.22

91.0  
AVE.

SEE PAGE 62

MATCH LINE  
CEMETERY

V. M. S. 5243  
V. M. S. 4990

MAUSOLEUM

BELLEFONTAINE

CORPORATION LINE

Norma M. Wolford  
340 - ~~12.50~~ Pr.  
11.79

BROWN DRIVE

DRIVE

DRIVE

BROOKWOOD DRIVE

WOODLAND DRIVE

HILLCREST

3913  
135

3912  
135

3911  
135

3914  
217.25

3915  
213.80

3916  
213.35

3917  
212.30

3918  
212.45

S. 4990

S. 4399

S. 4101

M. 4100

V. 4099

V. 4098

V. 4097

4105

4104

4103

4102

4101

4100

4099

4098

4097

4067

4068

4069

4070

4071

4072

4073

4074

4075

4076

4077

4091

4083

4084

4085

4086

4087

4088

4089


4090

4091

PAGE 61

SEE PAGE 68

12-2-1959



See Page 55-A

SEE PAGE 55

PARK ROAD

ALLISON ROAD

ROAD

TURNER ROAD

DUSHANE ROAD

MILLIGAN ROAD

OMAHA ROAD

MILLIGAN ROAD

KNOWLTON ROAD

SEE PAGE 73

SEE PAGE 71

SEE PAGE 72

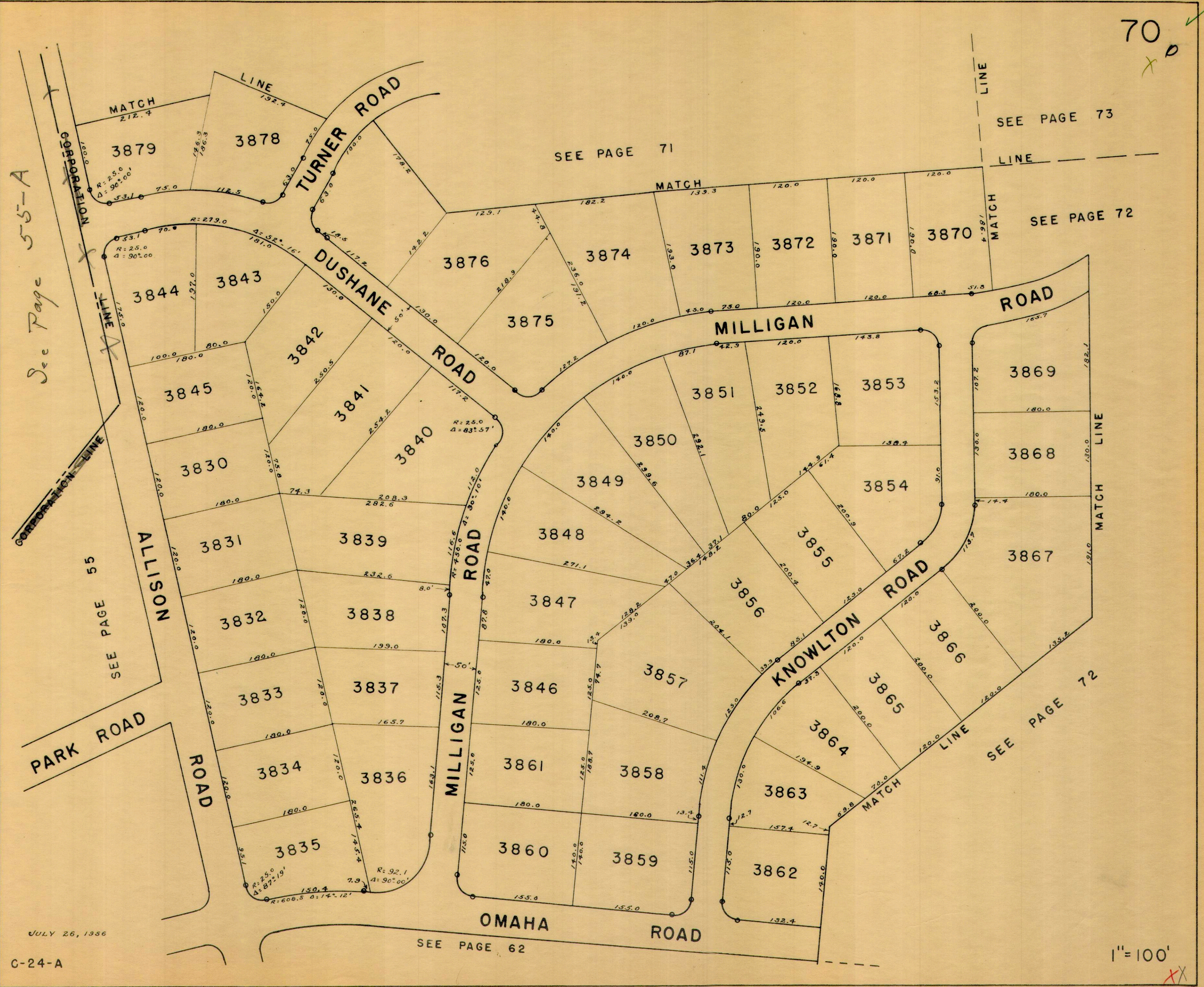
SEE PAGE 72

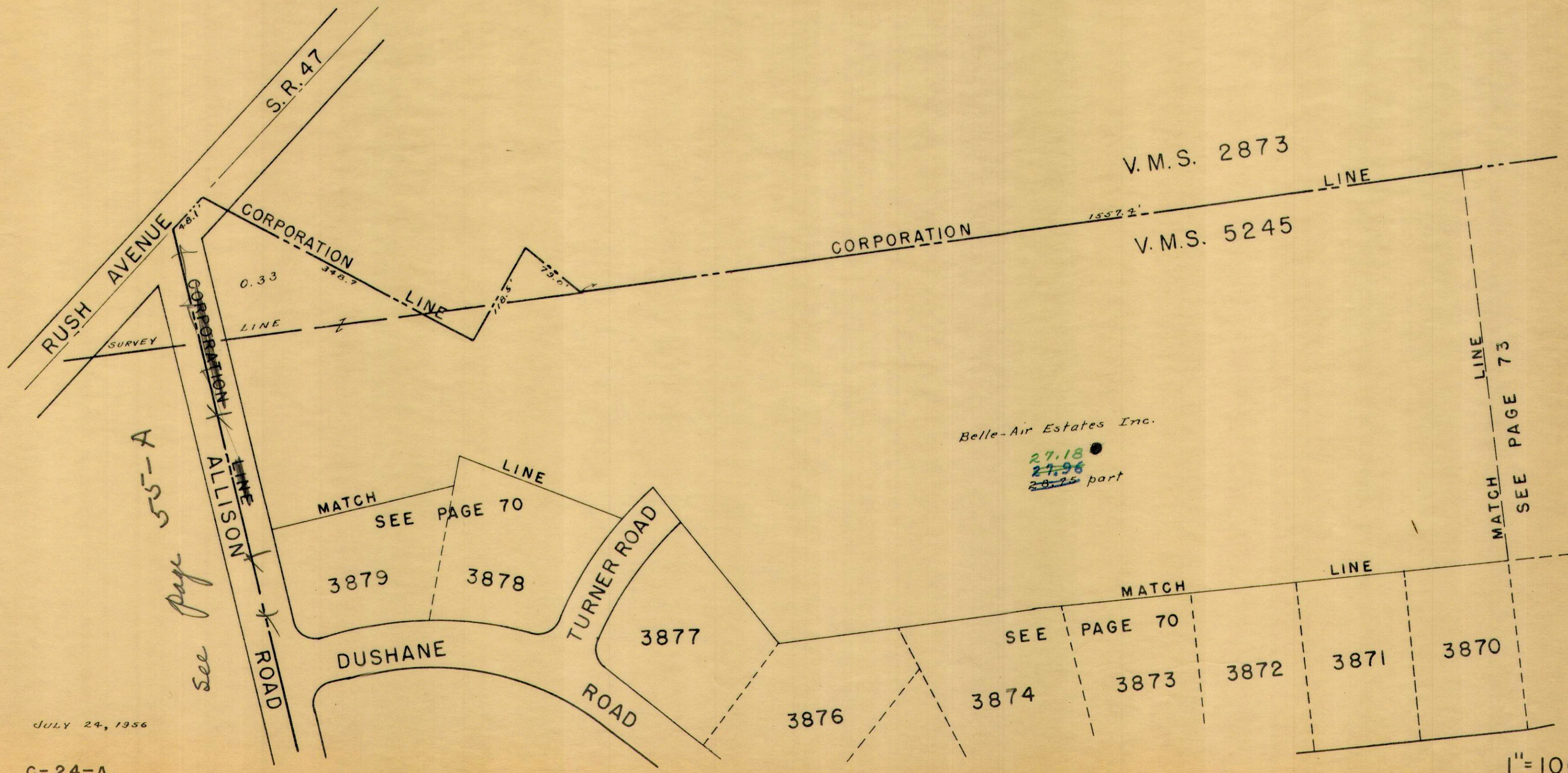

SEE PAGE 62

JULY 26, 1956

G-24-A

1" = 100'





JULY 24, 1956

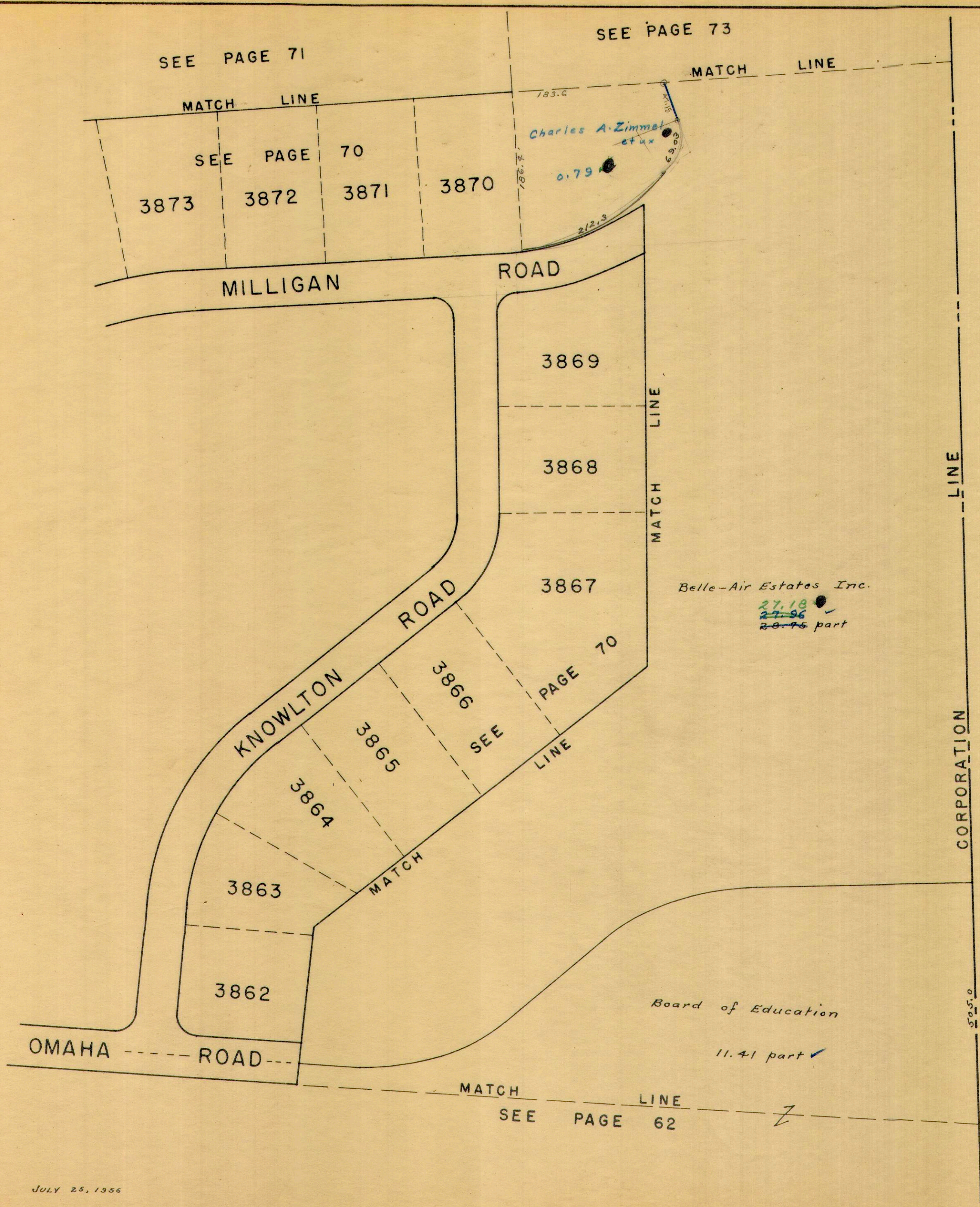
G-24-A

1"=100'

See page 55-A



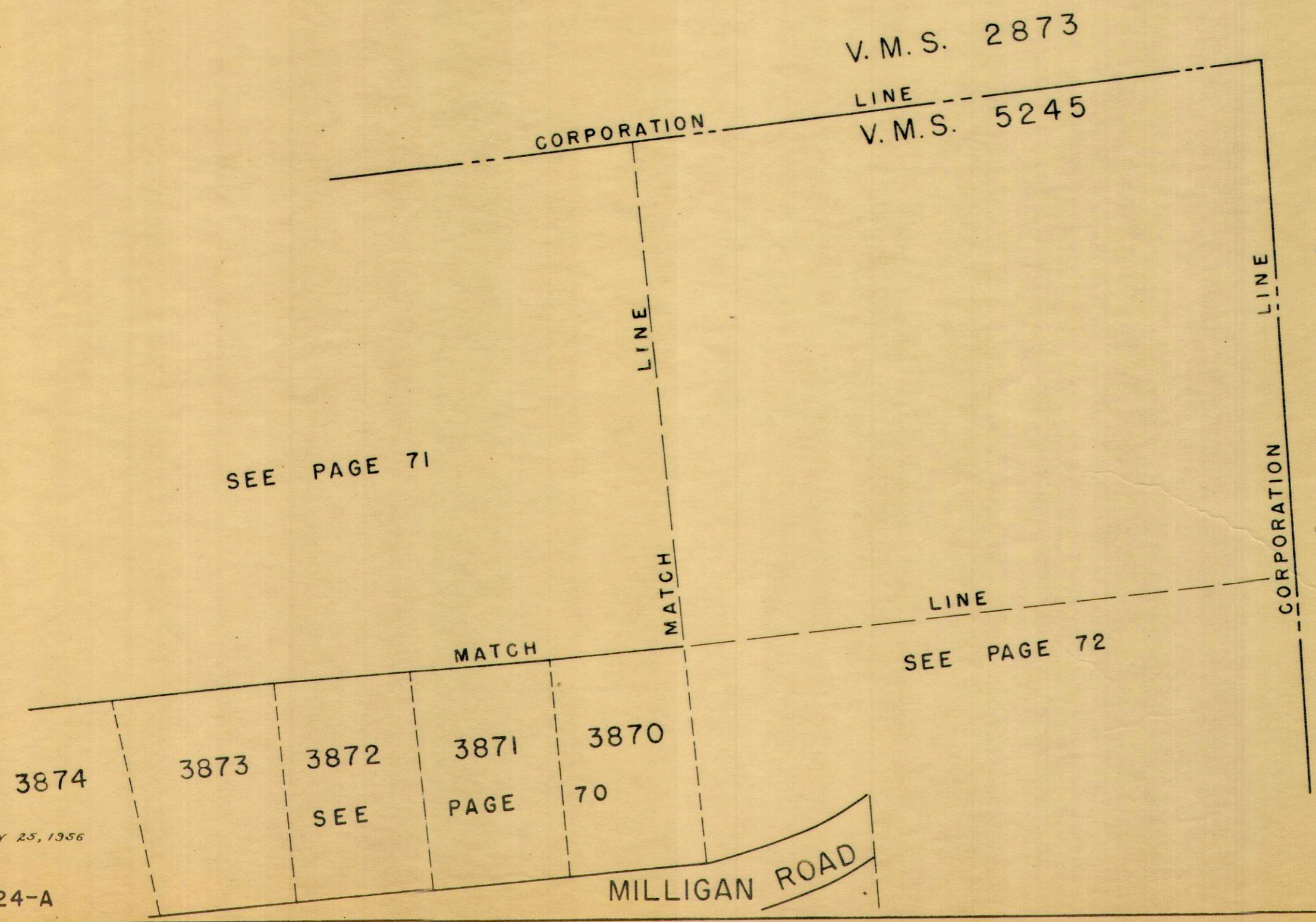
72 ✓  
0x



JULY 25, 1956

C-24-A

1"=100' X



JULY 25, 1956  
C-24-A

1" = 100'