

CITY
OF
BELLEFONTAINE
1950

SEE PAGE 2

MATCH

LINE

CORPORATION LINE

C. Ernest Knowlton et al

See page 2

Augusta I. Keith

See page 2

SPRINGHILL ST.

ST.

ST. PARIS

PATTERSON

NIVEN

TROY ST.

ST.

C.C.C. & ST. L.R.R.

Richard E. Kelly et ux
803-0.10

Henry Warner
804-1.68

Henry Warner
805-1.74

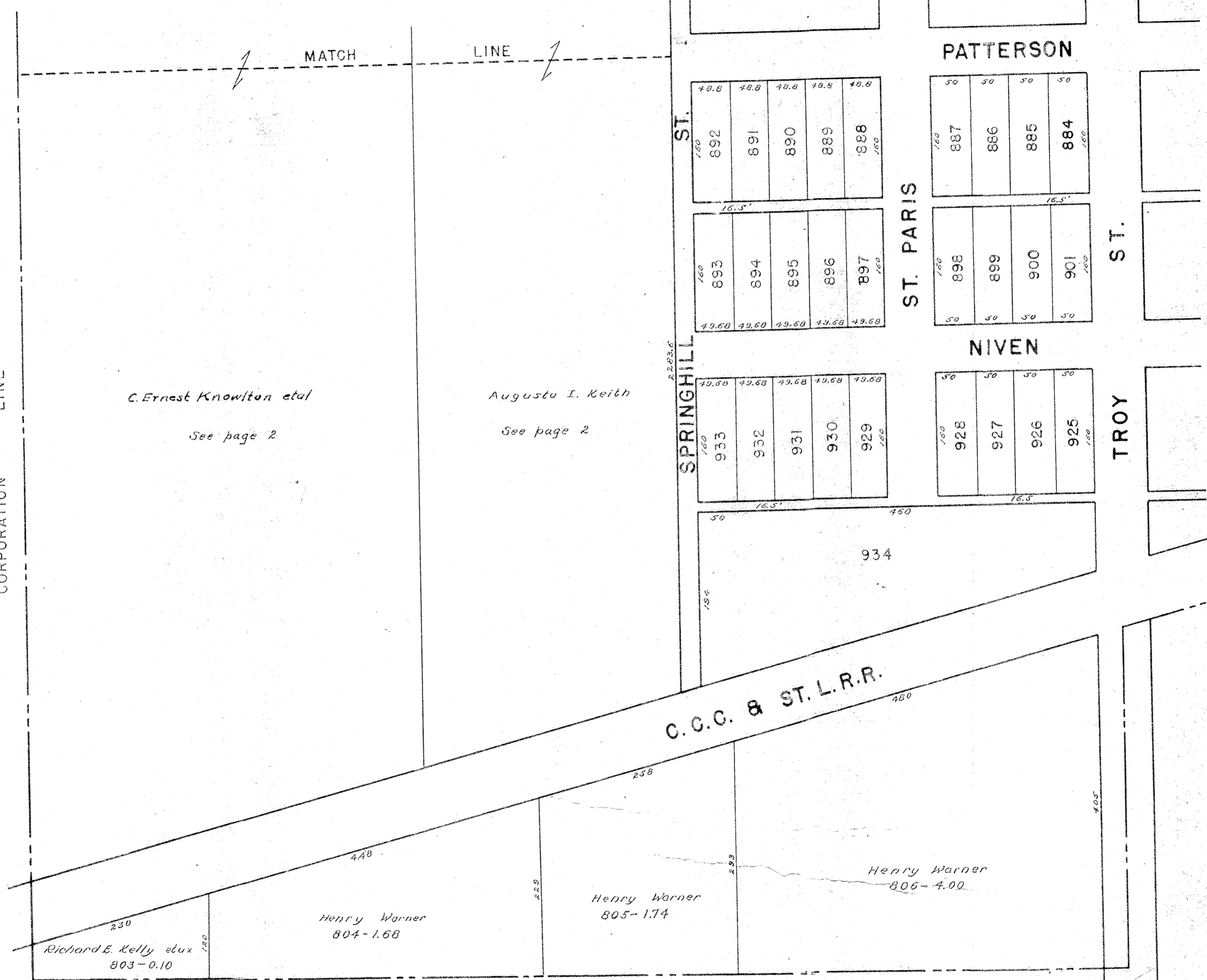

Henry Warner
806-4.00

70.8	40.8	40.8	40.8	40.8
892	891	890	889	888
160				160
16.5'				
49.68	49.68	49.68	49.68	49.68
893	894	895	896	897
160				160

50	50	50	50
887	886	885	884
160			160
50			50
898	899	900	901
160			160

49.68	49.68	49.68	49.68	49.68
933	932	931	930	929
160				160
16.5'				

50	50	50	50
928	927	926	925
160			160
16.5'			



CORPORATION LINE

SEE PAGE 6

C-24-A

CORPORATION LINE

C. Ernest Knowlton et al

25.55

SEE SHEET 1

MATCH

LINE

2.87

382.8

Fredrick G Wood et ux

4.13

1.04

85.0
226.0
Patrick Wiseman et ux
0.44
225.0

Augusta I. Keith
16.56
802-17100

330

COLUMBUS

LOGAN

SPRING HILL

SEE SHEET 3

ST. PARIS

TROY

SPRINGHILL

160	849	48.8
160	850	48.8
160	851	48.8
160	852	48.8
160	853	48.8

160	848	48.32
160	847	48.32
160	846	48.32
160	845	48.32
160	844	48.32

220	808	46.32
220	809	46.32
220	810	46.32
220	811	46.32
220	812	46.32

220	807	46.78
220	806	46.78
220	805	46.78
220	804	46.78
220	803	46.78

STREET

46.78	776	220
46.78	777	220
46.78	778	220
46.78	779	220
46.78	780	220

45.4	775	228
45.4	774	228 1/2
45.4	773	228 3/4
45.4	772	229
45.4	771	229 1/2

ST. PARIS

160	854	50
160	855	50
160	856	50
160	857	50

160	843	50
160	842	50
160	841	50
160	840	50

220	813	50
220	814	50
220	815	50
220	816	50

220	802	50
220	801	50
220	800	50
220	799	48

STREET

50	781	220
50	782	220
50	783	220
50	784	220

50	770	229 1/4
50	769	230
50	768	230 1/4
50	767	230 1/2
50	766	230 3/4

CHILLICOTHE

TROY

50	798	220
50	797	220
50	796	220
50	795	220

50	817	220
50	818	220
50	819	220
50	820	220

50	785	220
50	786	220
50	787	220
50	788	220

50	766	231
50	765	231
50	764	231
50	763	231

EATON

STREET

SEE SHEET 7

2

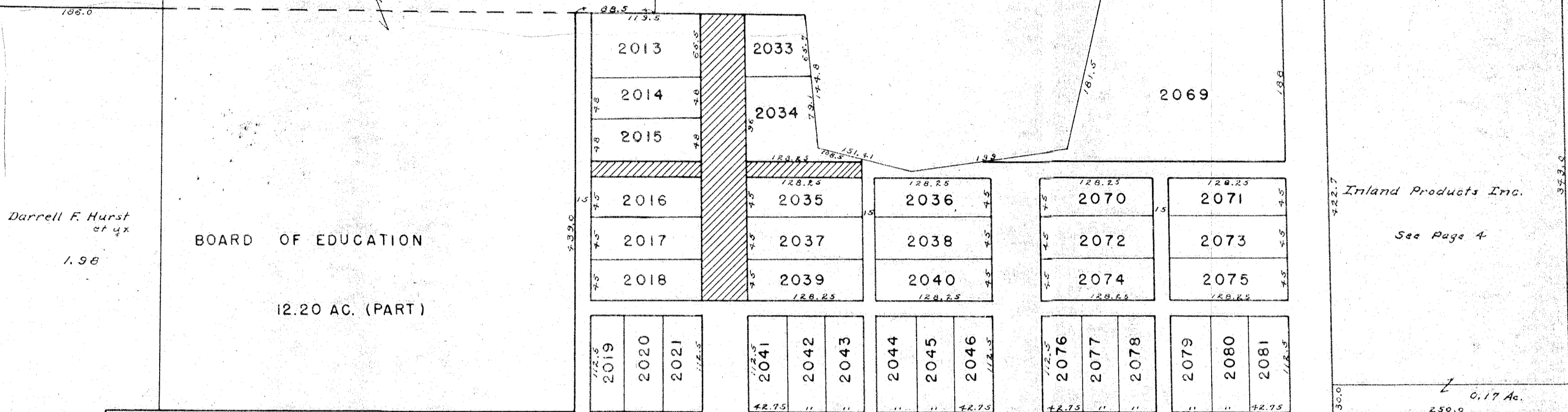
PATTERSON

1" = 100'

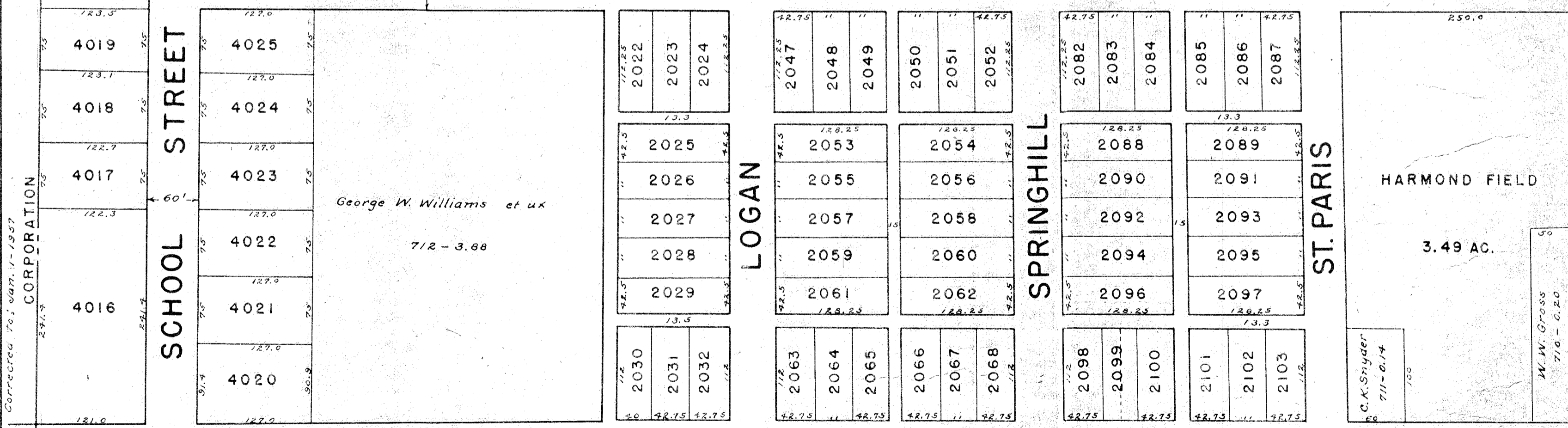
SEE SHEET 4

MATCH LINE

MATCH LINE



SANDUSKY



COLUMBUS

SEE SHEET 2

DRAWN, NOVEMBER 27, 1936
Corrected Feb. 1947

CORPORATION

C-24-A

1"=100'

SHEET 8

SEE

TROY

SEE PAGE 5

CORPORATION LINE

George W. Reams et ux
706 - 5.08

WILLIAMS

Russell P. Alloway et ux
705 - 3.84

130	130
1973	1985
1974	1986
1975	1987
130	130
1976	1988
1977	1989
130	130

LIMESTONE

ANGEL

130	130
1978	1990
1979	1991
Private	10'
1980	1992
1980	1993

TROY

SEE PAGE 9

C. C. C. & ST. L.
T. & O. C. R. R.

Clarence E. Abbey
706 - 0.83

Joe Gillespie
(Not carried on Auditors)
Duplicate 12-27-1956

GARFIELD

Arlyn Smith et al
707 - 0.33

TROY

SEE PAGE 8

BOARD OF EDUCATION
708 - 12.20 AC. (PART)

Ray Miesse
2.50

Inland Products Inc.
707 - 14.29

MATCH LINE

SEE PAGE 3

MATCH LINE

SEE PAGE 3

CORPORATION LINE

CORPORATION

DRAWN, NOVEMBER 28, 1956
Corrected to, Sept. 7-1957

C-24 -A

1"=100

CORPORATION LINE

Kathryn E. Miller et al
703-7.00

Arthur W. Hill
703-6.66

GARFIELD CORPORATION LINE

Standard Oil Co
1.50

Lewis-Kenief
Standard Oil Co.
2.50

Bertha Mae Hamal Smith
Rose Smith
703-0.48

Hazel Kistner et al
703-0.38

Lucille Yelton
703-0.34

Arvine A. Nichols
703-0.15

Vernon L. Yelton et al
703-0.16

Lewis-Kenief
Standard Oil Co.
1.95

Thos Dendleton
703-7.00

CORPORATION LINE

AVE.

Arlyn Smith et al
Gurfs & Smith
1.47

M. Upchurch
704-0.34

130	130	130
1965	1969	1981
16	16	16
1966	1970	1982
1967	1971	1983
1968	1972	1984
130	130	150

LIMESTONE

TROY STREET

SEE PAGE 10

WILLIAMS

SEE PAGE 4

1" = 100'

SHEET 2

SHEET 1



AUBURN

50	160	839	50
"	"	838	"
"	16.5	837	"
50	160	836	50

52 1/2	160	835	52 1/2
"	"	834	"
"	"	833	"
"	"	832	"
52 1/2	160	831	52 1/2

52 1/2	160	830	52 1/2
"	"	829	"
"	"	828	"
52 1/2	160	827	52 1/2

50	160	858	50
"	"	859	"
"	"	860	"
50	160	861	50

52 1/2	160	862	52 1/2
"	"	863	"
"	"	864	"
"	"	865	"
52 1/2	160	866	52 1/2

52 1/2	160	867	52 1/2
"	"	868	"
"	"	869	"
52 1/2	160	870	52 1/2

PATTERSON

50	160	883	50
"	"	882	"
"	16.50	881	"
50	160	880	50

52 1/2	160	879	52 1/2
"	"	878	"
"	"	877	"
"	"	876	"
52 1/2	160	875	52 1/2

52 1/2	160	874	52 1/2
"	"	873	"
"	"	872	"
52 1/2	160	871	52 1/2

TROY

50	160	902	50
"	"	903	"
"	"	904	"
50	160	905	50

EATON

52 1/2	160	906	52 1/2
"	"	907	"
"	"	908	"
"	"	909	"
52 1/2	160	910	52 1/2

SEYMOUR

52 1/2	160	911	52 1/2
"	"	912	"
"	"	913	"
52 1/2	160	914	52 1/2

EVANSVILLE

NIVEN

50	160	924	50
"	"	923	"
50	"	922	"
50 3/4	157 1/2	921	50 3/4

52 1/2	160	920	52 1/2
"	140	919	"
"	127 1/2	918	"
"	114 1/2	917	"
"	101 1/2	916	"
52 1/2	88 3/4	915	52 1/2

74	208 1/2	915	92 1/2
----	---------	-----	--------

C. C. C. & ST. L. R. R. CORPORATION LINE

SHEET 15

SEE PAGE 2

SEE PAGE 6

SEE PAGE 8

SEE PAGE 15

SEE PAGE 17

SEE PAGE 16

WEST

EVERET

COLUMBUS

150	762	55
150	761	55
150	760	55
150	759	55
150	758	55
150	936	55

150	789	55
150	790	55
150	791	55
150	792	55
150	793	55
150	794	55

CHILLICOTHE

330	937	371.5
-----	-----	-------

EATON

220	821	55
220	822	55
220	823	55
220	824	55
220	825	55
220	826	55

SEYMOUR

150	1276	43
150	1277	43
150	1278	42
150	1279	42
150	1280	42

140	936	55
140	937	55
140	938	55

109	1276	43
109	1277	43
109	1278	42
109	1279	42
109	1280	42

109	1281	42
109	1282	42

109	1283	42
109	1284	42

1285	1286	1287	1288	1289
41	41	40	40	40
2394	2392	2392	2392	2392
34	34	34	34	34

CAROLINE

2377	2376	2379
52	52	52
2387	2388	2389
57	57	57
2391	2390	2389
35	35	35
2394	2392	2392
34	34	34

CHILLICOTHE

1290	1291	1292	1293	1294
41	40	40	26	40
2395	2396	2397	2398	2399
35	36	36	36	36

1295	1296	1297	1298
40	40	40	40
2686	2687	2688	2689
70	70	70	70

1299	1300	1301	1302	1303
39	39	39	39	39
2690	2691	2692	2692	2692
46	46	46	46	46

AUBURN

2402
2401
2400
2399
2398
2397
2396
2395

PLUMVALLEY

2377	2376	2379
52	52	52
2387	2388	2389
57	57	57
2391	2390	2389
35	35	35
2394	2392	2392
34	34	34

EVANSVILLE

1299	1300	1301	1302	1303
39	39	39	39	39
2690	2691	2692	2692	2692
46	46	46	46	46

1295	1296	1297	1298
40	40	40	40
2686	2687	2688	2689
70	70	70	70

1299	1300	1301	1302	1303
39	39	39	39	39
2690	2691	2692	2692	2692
46	46	46	46	46

PLUMVALLEY

1724	1725	1726	1727	1728	1729	1730	1731
60	52	52	52	52	52	52	52
1724	1725	1726	1727	1728	1729	1730	1731
162	162	162	162	162	162	162	162

PLUMVALLEY

1724	1725	1726	1727	1728	1729	1730	1731
60	52	52	52	52	52	52	52
1724	1725	1726	1727	1728	1729	1730	1731
162	162	162	162	162	162	162	162

CLARK



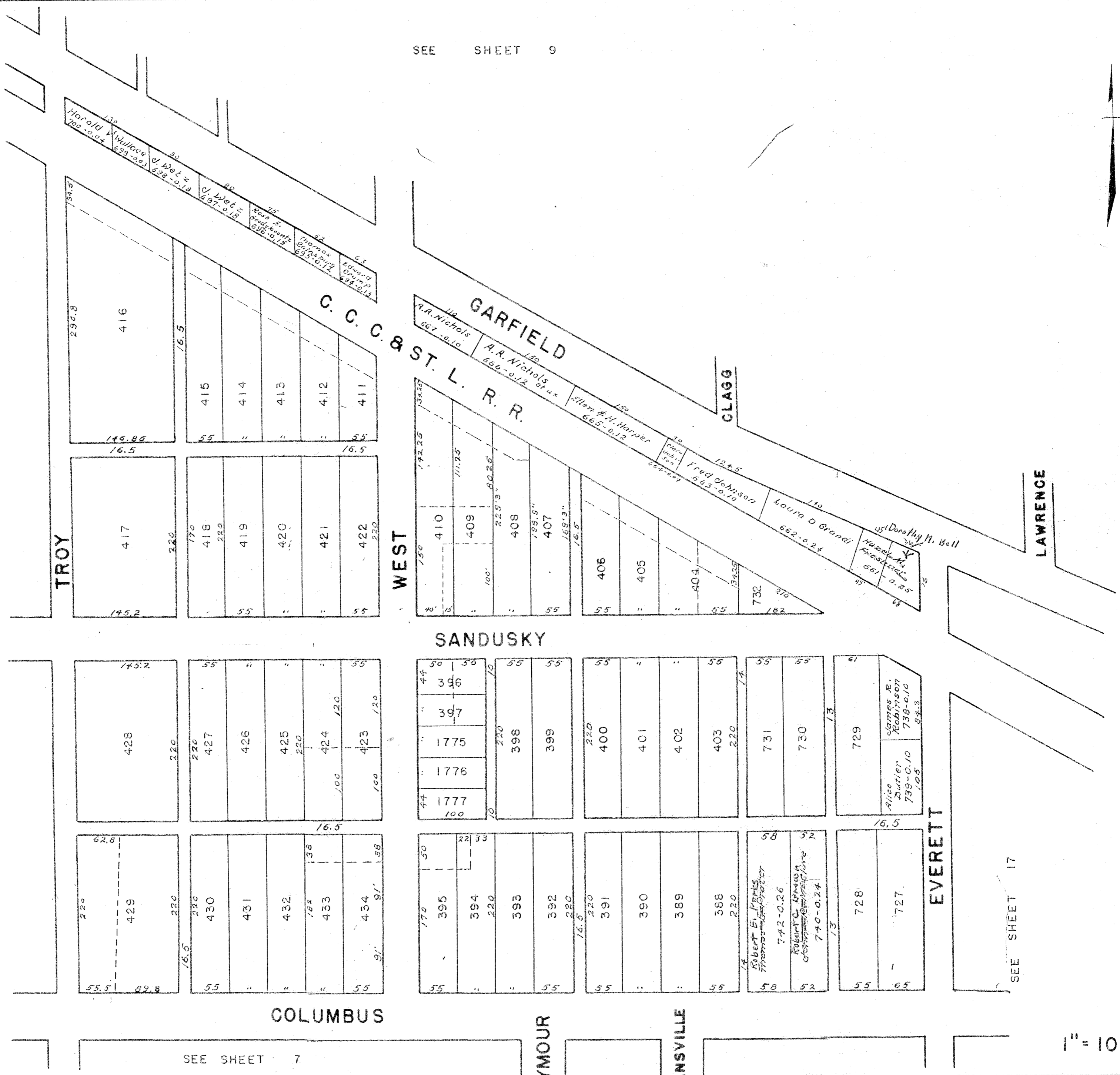
SEE SHEET 3

C-24-A

SEE SHEET 7

SEE SHEET 17

1" = 100'



TROY

WEST

SANDUSKY

COLUMBUS

GARFIELD

SEYMOUR

EVANSVILLE

EVERETT

LAWRENCE

C. C. C. & ST. L. R. R.

CLAGG

WILLIAMS

1108 1108 168.7	1109 1109 168.8	1110 1110 168.2	2491 2491 169	2492 2492 169	2493 2493 169	2494 2494 169	2495 2495 169	2496 2496 169
1107 1107 173	1106 1106 173	1105 1105 176	2489 2489 173	2488 2488 173	2485 2485 173	2484 2484 173	1579 1579 150	1578 1578 150
1104 1104 213.3	1103 1103 212.6	1102 1102 211.9	1580 1580 204 1/2	1581 1581 204 1/2	1582 1582 204 1/2	1583 1583 204 1/2	1577 1577 150	1576 1576 150
1101 1101 210.3	1100 1100 210.3	1096 1096 192.6	1584 1584 192.6	1585 1585 192.6	1586 1586 192.6	1587 1587 192.6	1575 1575 150	1574 1574 150
1097 1097 192.6	1098 1098 192.6	1099 1099 192.6	1588 1588 192.6	1589 1589 192.6	1588 1588 192.6	1589 1589 192.6	1573 1573 150	1572 1572 150
1593 1593 136.2	1592 1592 136.2	1591 1591 136.2	1590 1590 136.2	1590 1590 136.2	1590 1590 136.2	1590 1590 136.2	1571 1571 150	1570 1570 150

TROY

WEST

GARFIELD

2497 2497 172	2498 2498 172	2499 2499 172	2500 2500 172	67.4 67.4 132.4	65 65 132.4	Helen C. Fieg 684-0-50	Lincoln School Grounds	Arvine A. Nichols Ruth E. et ux 680-0.25 M. Bride et al	Phenon Richey 678-0.39	Eva Ladd 674-0.38
2489 2489 182.2	2488 2488 182.2	2485 2485 182.7	2484 2484 183	683-0.50 683-0.50	683-0.50 683-0.50	Donald Payne	Ernestine Davis 676-0.13	Clayton R. Rhea 675-0.13	Robert J. Tynan et al 652-0.33	Arvine A. Nichols et ux 653-0.34
1579 1579 150	1578 1578 150	1577 1577 150	1576 1576 150	677-0.13 677-0.13	677-0.13 677-0.13	Bertha Kinchen 676-0.13	Ernestine Davis 676-0.13	Clayton R. Rhea 675-0.13	Arvine A. Nichols et ux 653-0.34	William G. Davis et ux 654-0.50
1575 1575 150	1574 1574 150	1573 1573 150	1572 1572 150	679-0.23 679-0.23	679-0.23 679-0.23	Phenon Richey 678-0.39	Ernestine Davis 676-0.13	Clayton R. Rhea 675-0.13	Arvine A. Nichols et ux 653-0.34	William G. Davis et ux 654-0.50
1571 1571 150	1570 1570 150	1569 1569 150	1568 1568 150	679-0.23 679-0.23	679-0.23 679-0.23	Phenon Richey 678-0.39	Ernestine Davis 676-0.13	Clayton R. Rhea 675-0.13	Arvine A. Nichols et ux 653-0.34	William G. Davis et ux 654-0.50

Lincoln School Grounds

Donald Payne

Edgar Harper

Cyril E. Payne

Ohio Oil Co.

WILLIAMS

Alvie C. Artis 638-0.30 et ux 102.5	Dorothy M. Davis et ux 637-0.12	Virgil T. Fryling 636-0.23	M. Clegg 635-0.23	120 120 2110	120 120 2111	120 120 2112	982 982 158	981 981 126	980 980 50	979 979 50
234 P.F. Dugan 639-0.44	Carl Enos 641-0.12	Carl Enos 640-0.12	Peter Guerrero et ux 644-0.25	982 982 158	981 981 126	980 980 50	979 979 50	978 978 50	977 977 50	976 976 50
Arvine Nichols William-McKinstry 647-0.39	Arvine A. Nichols 649-0.50	Arvine A. Nichols 649-0.50	Roy Shoffner 650-0.16	978 978 50	977 977 50	976 976 50	975 975 50	974 974 50	973 973 50	972 972 50
Robert J. Tynan et al 652-0.33	William G. Davis et ux 654-0.50	William G. Davis et ux 654-0.50	William G. Davis et ux 655-0.50	973 973 50	972 972 50	971 971 50	970 970 50	969 969 50	968 968 50	967 967 50
Clayton Leon Scott 656-0.96	Clayton Leon Scott 656-0.96	Clayton Leon Scott 656-0.96	Clayton Leon Scott 656-0.96	972 972 50	971 971 50	970 970 50	969 969 50	968 968 50	967 967 50	966 966 50
Fred Johnson 660-0.16	Larkin E. Williams 659-0.17	Maurice E. Fredericks et ux 658-0.25	Carl E. Reppogle 657-0.30	966 966 50	965 965 50	964 964 50	963 963 50	962 962 50	961 961 50	960 960 50

CLAGG

LAWRENCE

HIGH

SEE SHEET 19

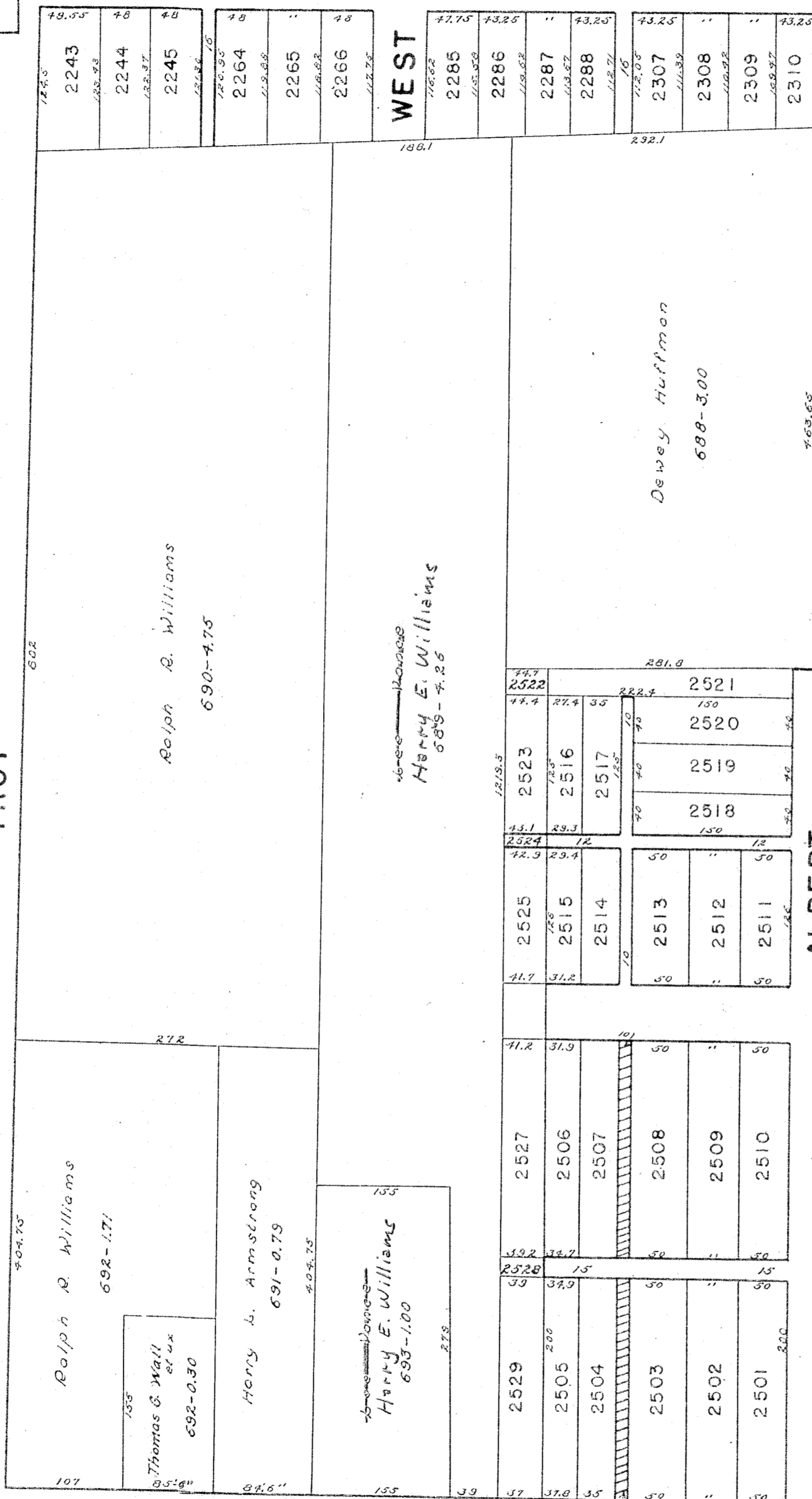
SEE SHEET 18

1" = 100'

FLORENCE

SEE PAGE 5

TROY



WEST

ALBERT

CLAY

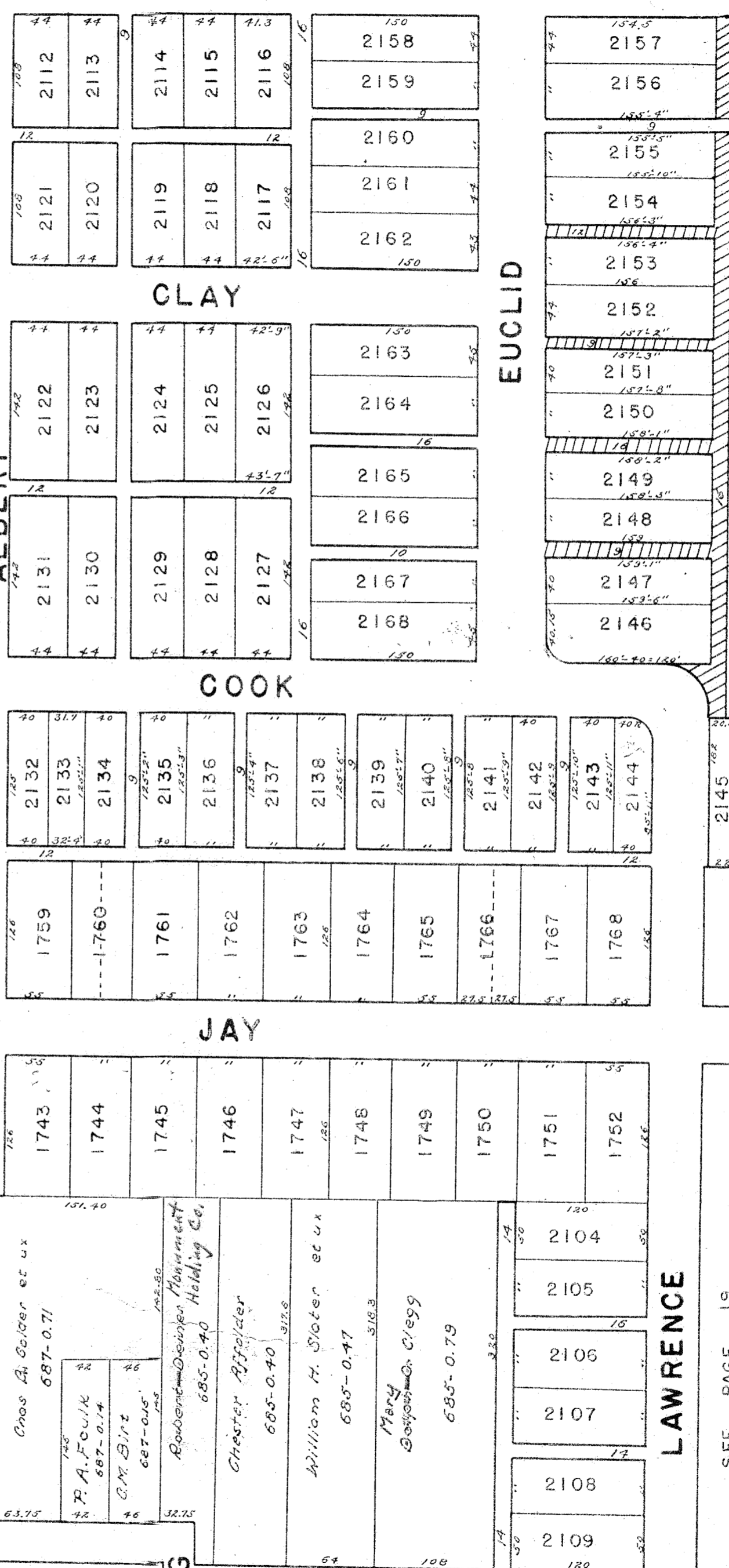
COOK

ALBERT

JAY

EUCLID

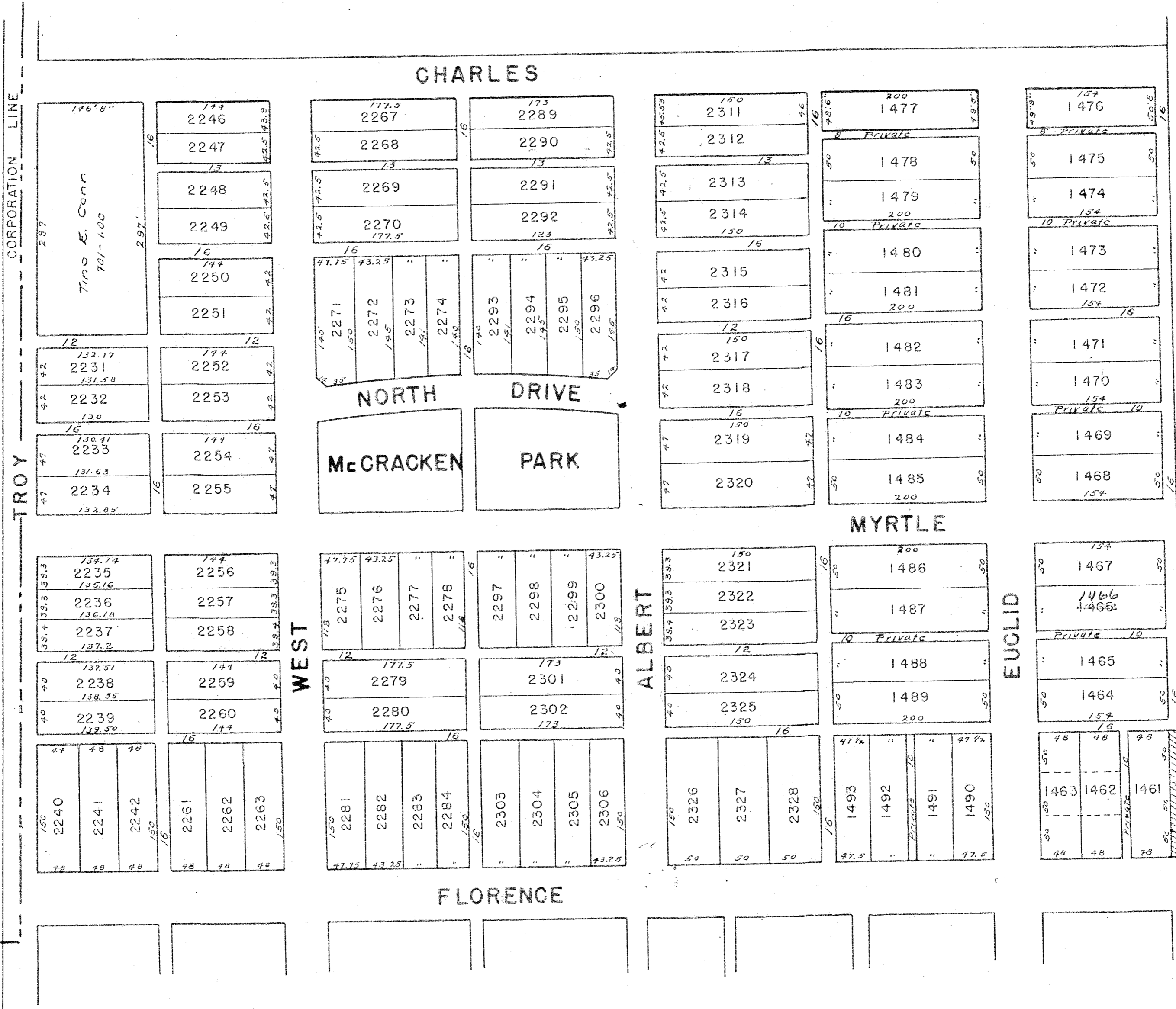
LAWRENCE



SEE PAGE 20

WILLIAMS

SEE PAGE 19



C. C. C. & ST. L. R.R.



CORPORATION LINE

TROY CORPORATION LINE

Carrie Clegg

702-14.44

Carrie Clegg

702-28.25

James H. Bevans et ux

702-13.82

756.20

471.01

9.75

822.6

SEE PAGE 22

Carrie M. Brunson
702-0.40

C.W. Gibson
702-0.20

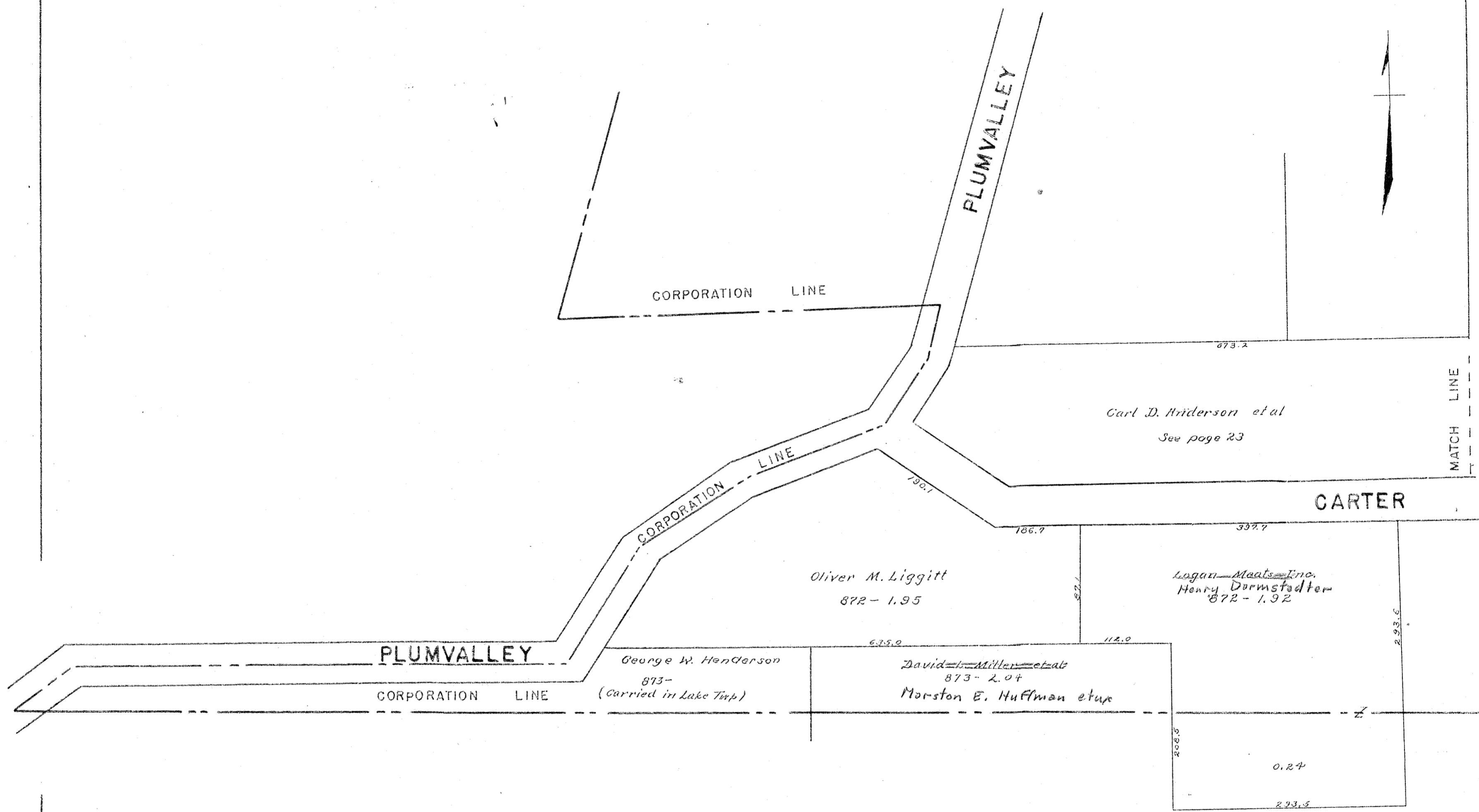
CHARLES

WEST

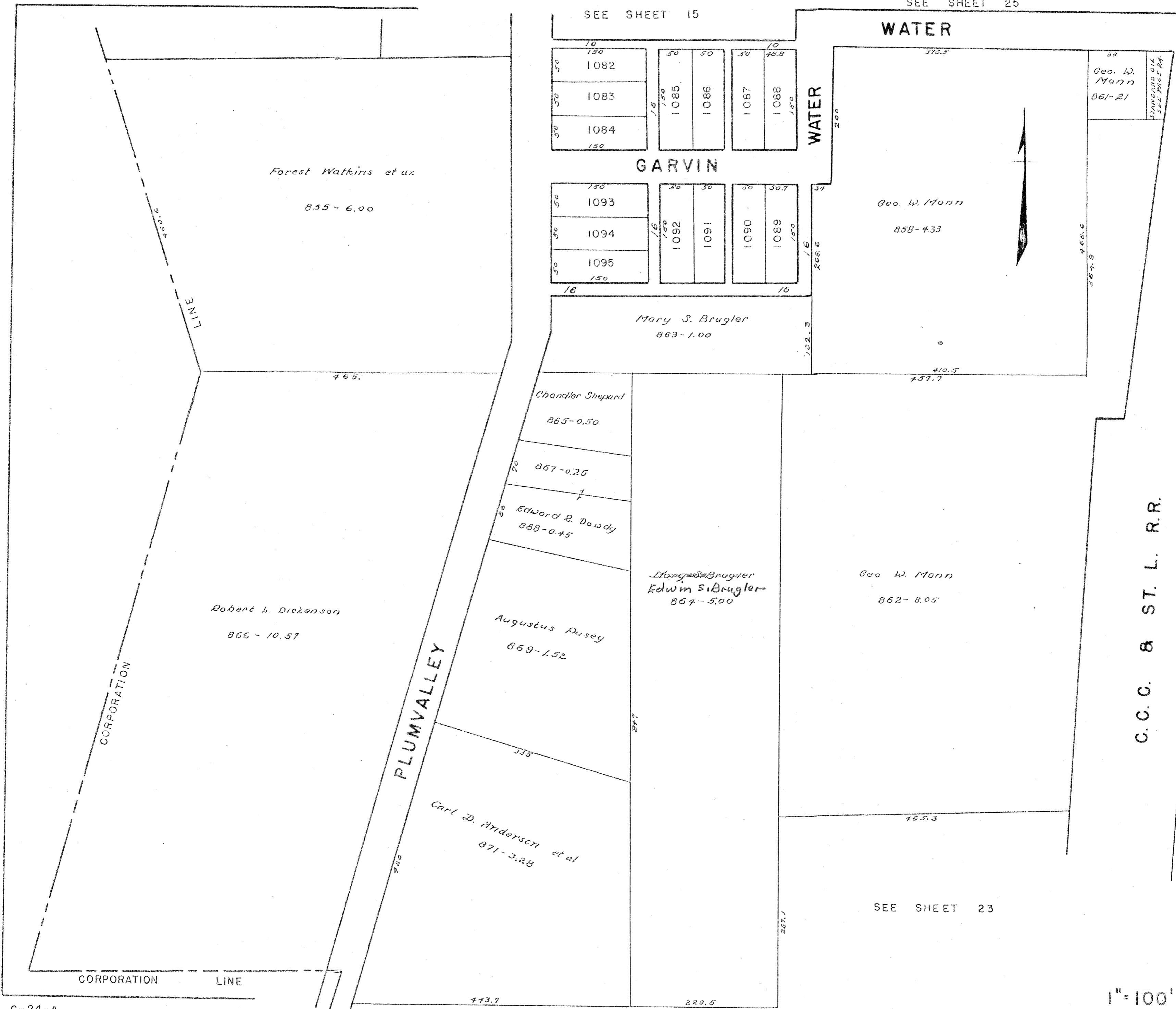
ALBERT

EUCLID

SEE PAGE 11



SEE SHEET 23



SEE SHEET 24

LINCOLN

SEE SHEET 23

C.C.C. & ST. L. R.R.

EVANSVILLE

AUBURN

CLARK

PLUM VALLEY

JOHN

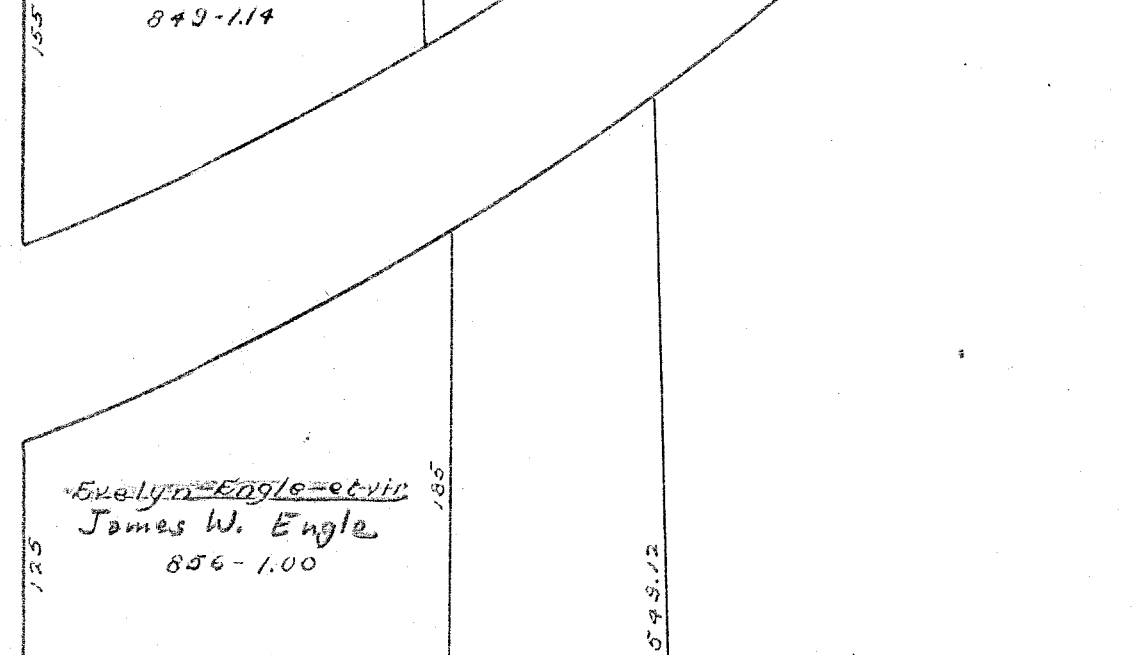
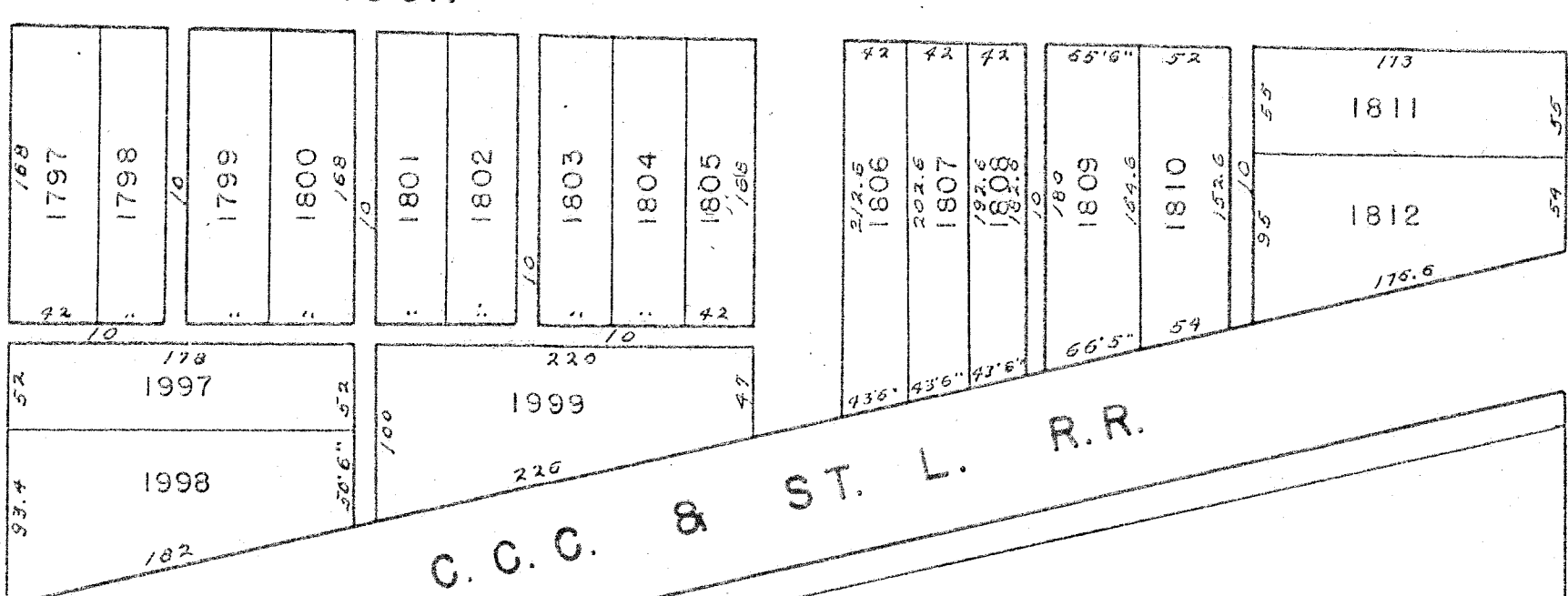
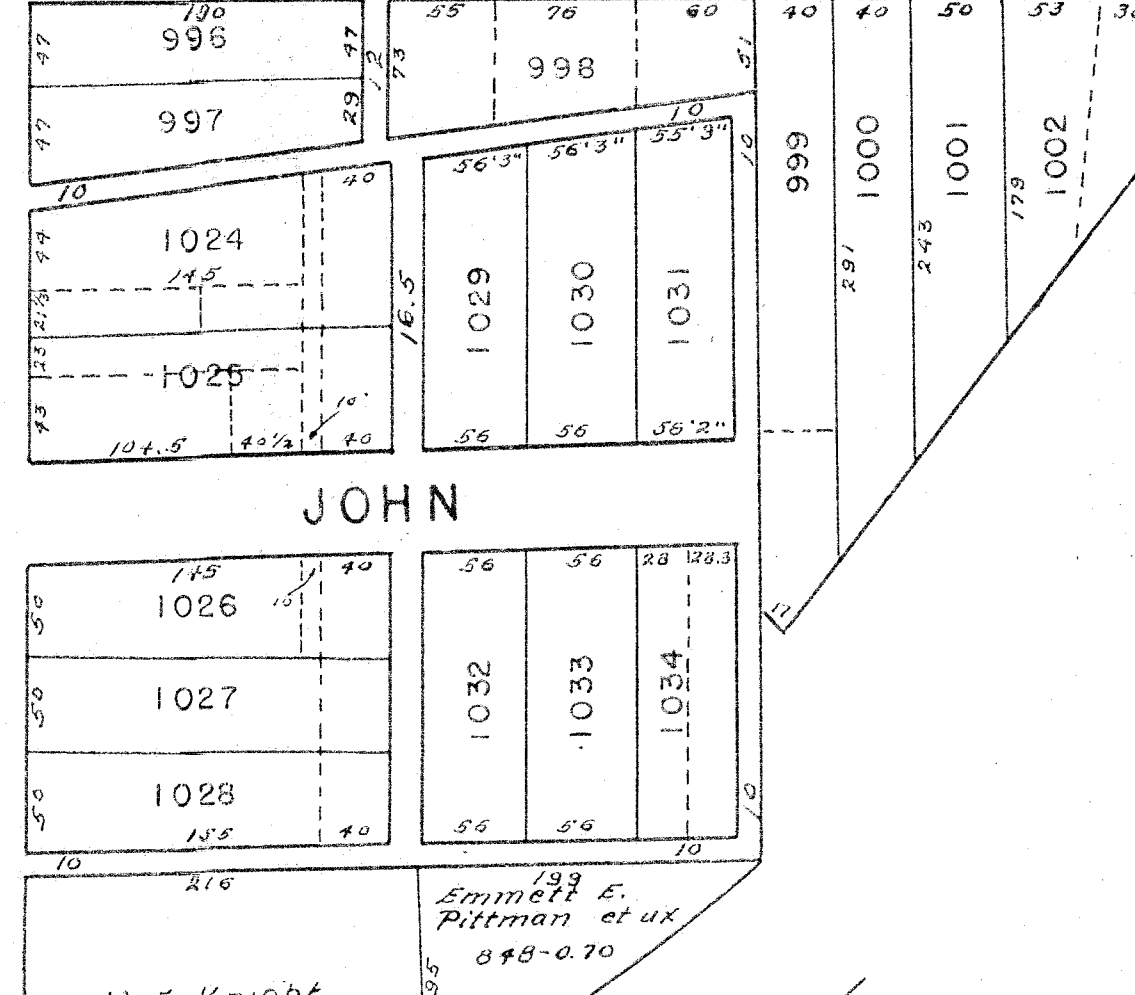
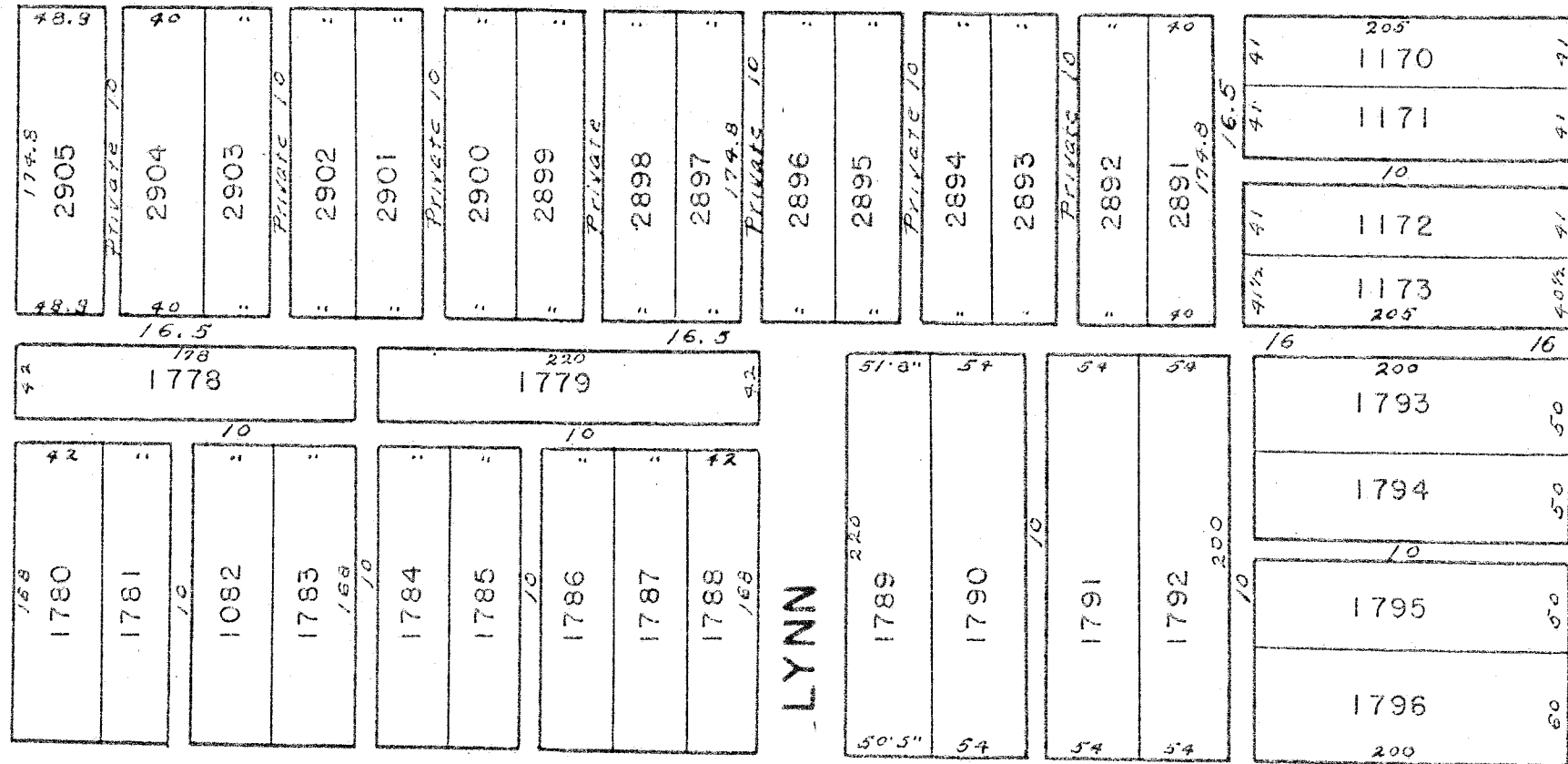
PATTERSON

LYNN

C. C. C. & ST. L. R.R.

CORPORATION LINE

WATER



SEE SHEET 6

SEE SHEET 25

SEE SHEET 7

PATTERSON

COLUMBUS

CHILLICOTHE

CLARK

PLUMVALLEY

GARFIELD

McKINLEY

AUBURN

ELM

WARD

City of Bellefontaine



SEE SHEET 26



C.C.C. & ST. L. R.R.

SEE PAGE 18

WALKER

SANDUSKY

F.M. Daniels

Herbert H. Keagy

PRATT

GARFIELD

ST. L. R.R.

C.C.C. & ST. L. R.R.

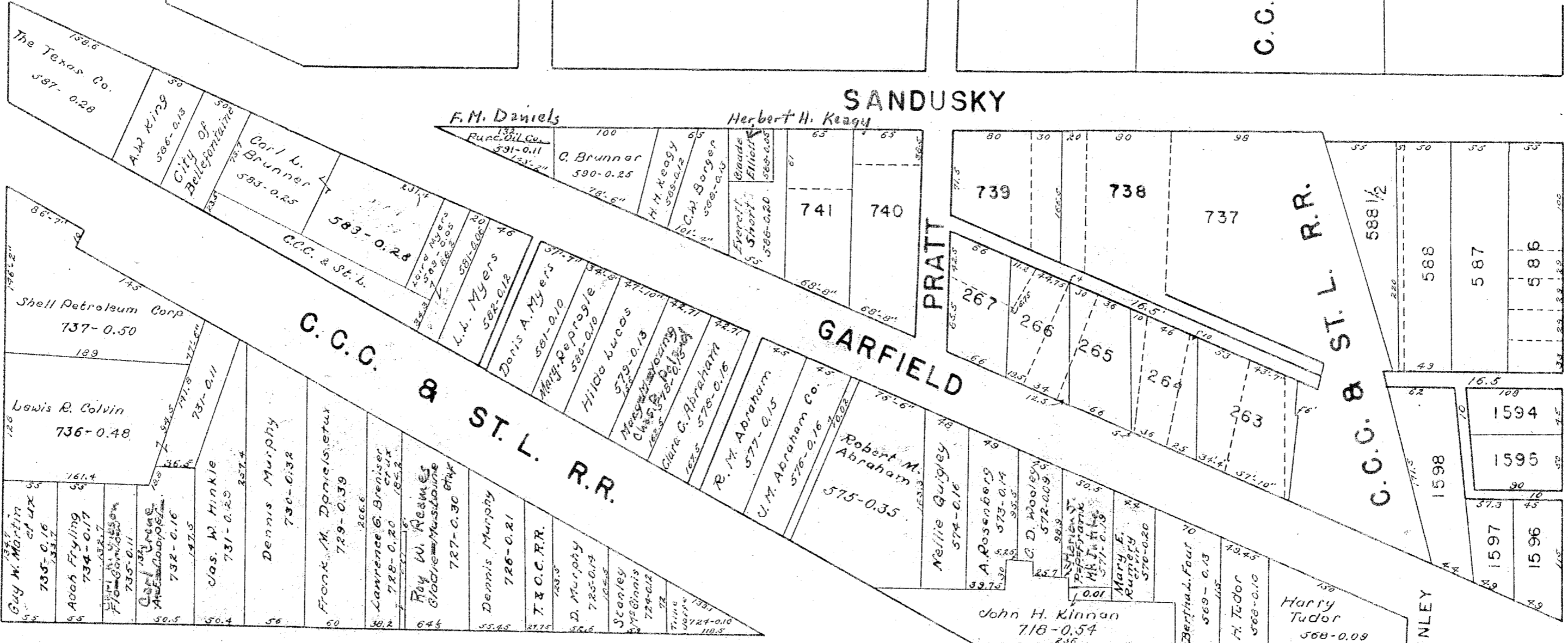
C.C.C. & ST. L. R.R.

ELM

SEE PAGE 27

SEE PAGE 8

EVERETT



Shell Petroleum Corp
737-0.50

Louis R. Colvin
736-0.48

Guy N. Martin
735-C.16

Arch Frying
734-0.17

Clas. W. Hinkle
731-0.25

Dennis Murphy
730-0.32

Frank M. Daniels
729-0.39

Lawrence B. Breiner
728-0.20

Roy W. Resimer
727-0.30

Dennis Murphy
726-0.21

T & C.C.R.R.
725-0.19

D. Murphy
724-0.19

Stanley
723-0.19

John H. Kinnan
716-0.54

Bertha A. Feat
589-0.13

H. Tudor
588-0.10

Harry Tudor
588-0.09

COLUMBUS

COLUMBUS

McKINLEY

MILL

C.C.C. & ST. L. R.R.

SEE PAGE 16

SEE PAGE 7

PLUM VALLEY

SEE SHEET 9

EVERETT

GARFIELD

LAWRENCE

HIGH

WALNUT

BROWN

SANDUSKY

PRATT

HIGH

KENNEDY

BROWN

ELM

ST. L. R.R. & C.G.C.

ST. L. R.R. & C.G.C.

Union Service Corp.
Max Silverstein
611-1.52 et ux

M. Abraham Co.
610-0.87

Roy E. Smith
609-0.22

Helen Clary
608-0.31

Paul W. Burton
607-0.17

Maudie Johnson
Dejag & Spilker
135
12

A.W. King
606-0.25

J.W. Hoover et ux
603-0.09

Lawrence A. King
602-0.18

Ernest L. Stephens
601-0.18

William H. Hobbs
600-0.14

128

D. Poore
719-0.05

L.B. Frooks
598-0.08

Thomas B. Buehler et ux
Carl Fox, L. Miller et ux
597-0.25

Edith M. Adairight
596-0.25

Robert H. Miller
594-0.18

A.W. King
593-0.27

Mary Bailey
592-0.25

220

736

735

734

733

32.8

32.8

32.8

32.8

32.8

32.8

32.8

32.8

32.8

32.8

32.8

32.8

32.8

32.8

32.8

32.8

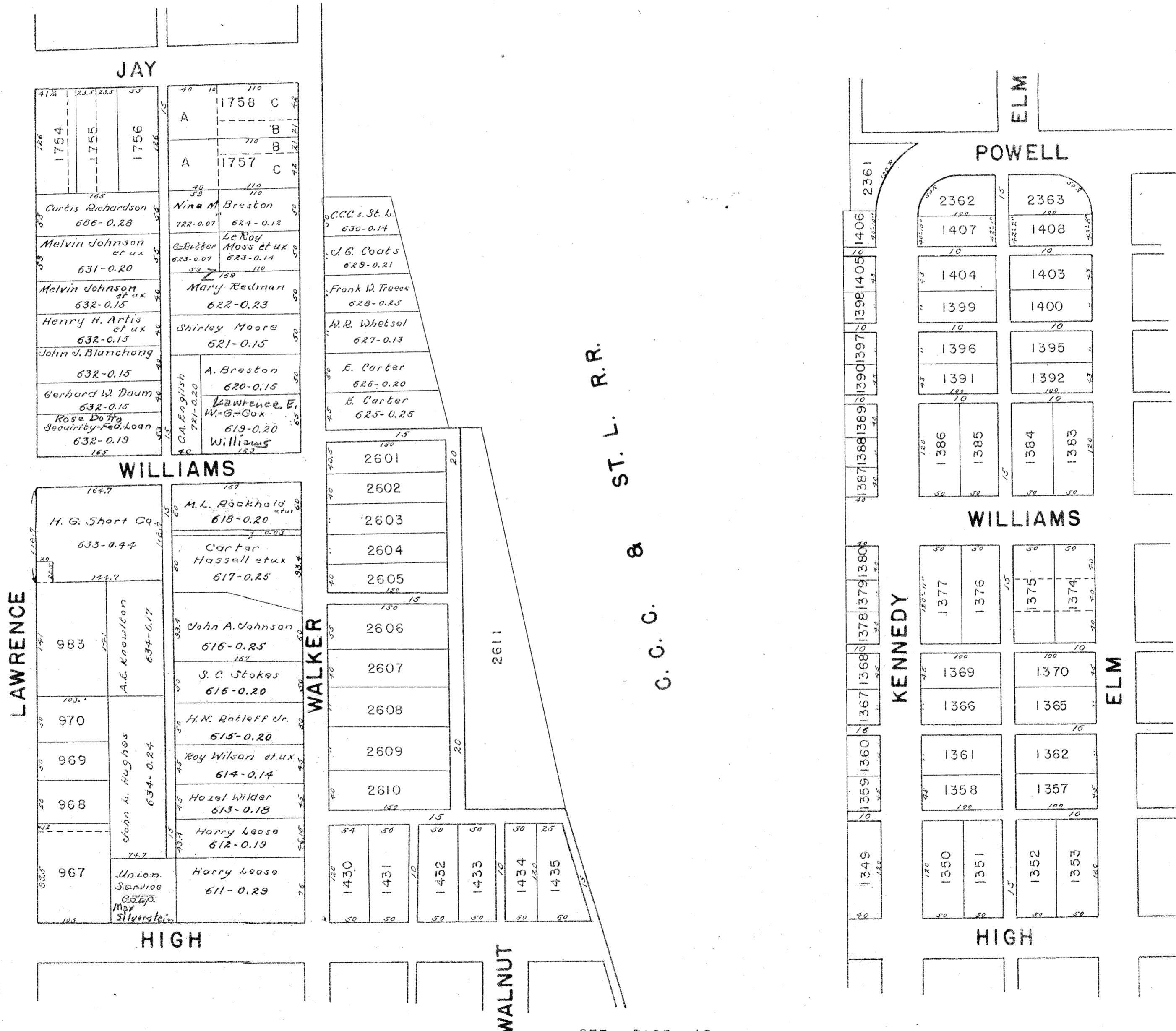
32.8

32.8

SEE PAGE 20

SEE PAGE 10

SEE PAGE 9



SEE PAGE 29

SEE PAGE 28

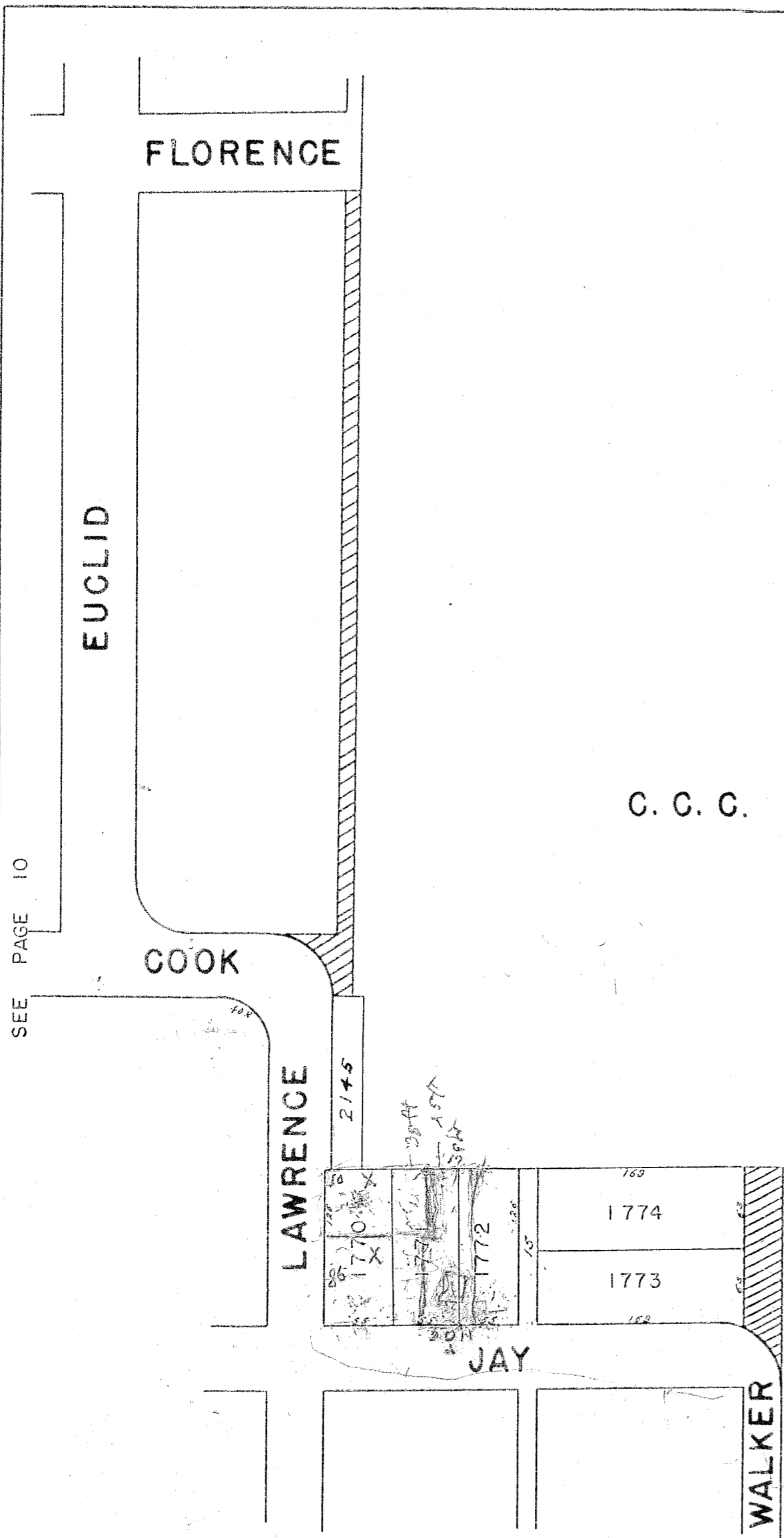
SEE PAGE 18



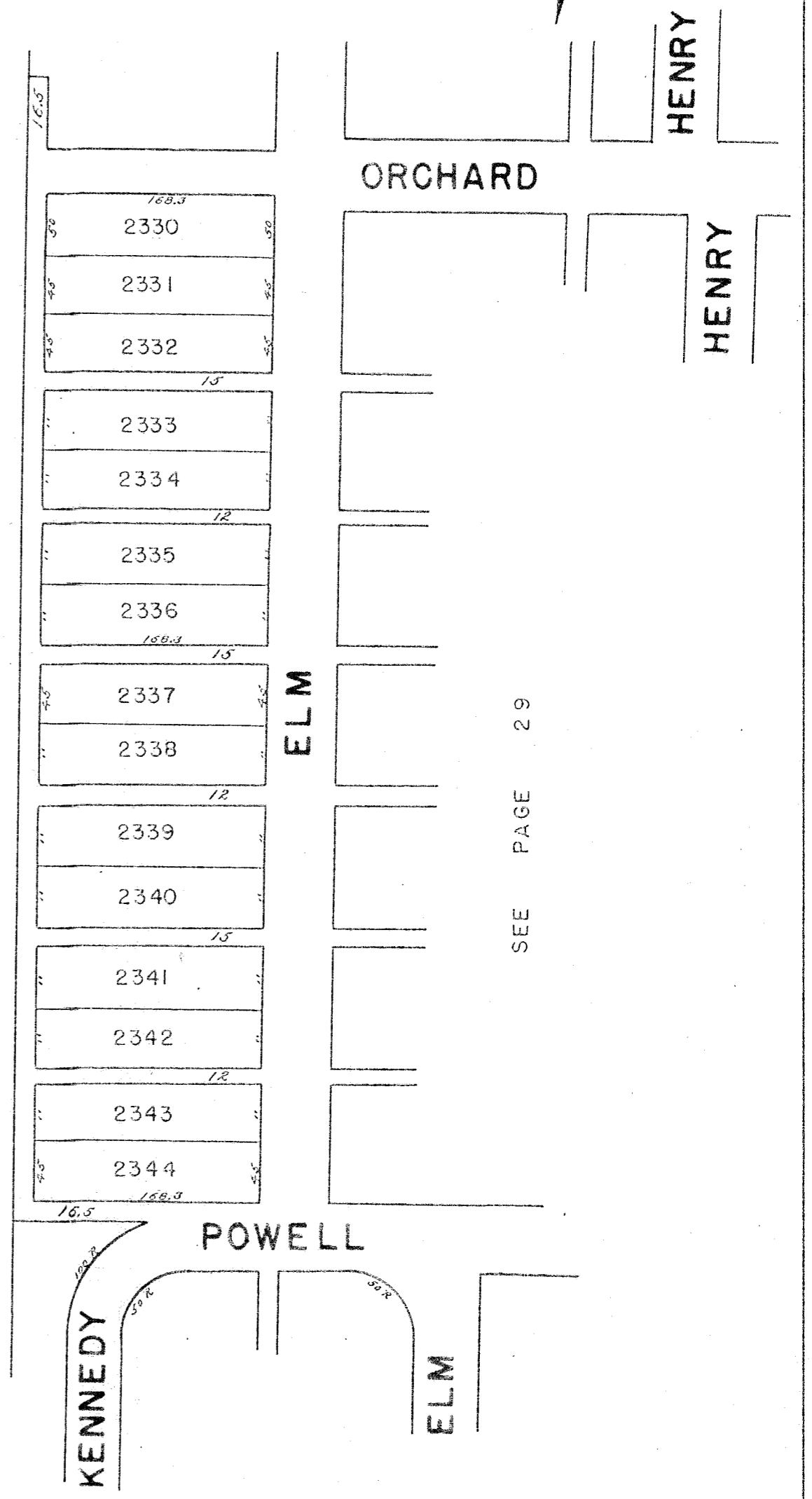
SEE PAGE 21

C. C. C. & ST. L. R. R.


SEE PAGE 10




SEE PAGE 19




CHARLES



MYRTLE



FLORENCE



SEE SHEET 11

EUCLID

C. C. C. & ST. L. R. R.

MATCH

LINE



FRANKLIN

113.5	2725	113.5
12	2724	12
12	2723	12
12	2722	12
12	2721	12
12	2720	12
12	2719	12
12	2718	12
12	2717	12
113.5	2716	113.5

GROVE

113.5	2715	113.5
12	2714	12
12	2713	12
12	2712	12
12	2711	12
12	2710	12
12	2709	12
113.5	2708	113.5

HENRY

SEE SHEET 30

Rockwell Mfg. Co.



500-14.56

2329

2345

ORCHARD

ELM



CORPORATION LINE

C. C. C. & ST. L. R. R.

SEE PAGE 12

CHARLES

EUCLID

C-24-A

SEE PAGE 21

113.5	2746	47.9
4.5	2745	4.5
5.0	2744	5.0
1.1	2743	1.1
1.1	2742	1.1
1.1	2741	1.1
1.1	2740	1.1
1.1	2739	1.1
1.1	2738	1.1
5.0	2737	5.0
4.5	2736	4.5
113.5		

OAK

113.3	2735	4.5
5.0	2734	5.0
1.1	2733	1.1
1.1	2732	1.1
1.1	2731	1.1
1.1	2730	1.1
1.8	2729	1.8
1.1	2728	1.1
5.0	2727	5.0
4.5	2726	4.5
113.5		

Rockwell Mfg. Co.
See Page 21

SEE PAGE 31


HENRY

MATCH LINE

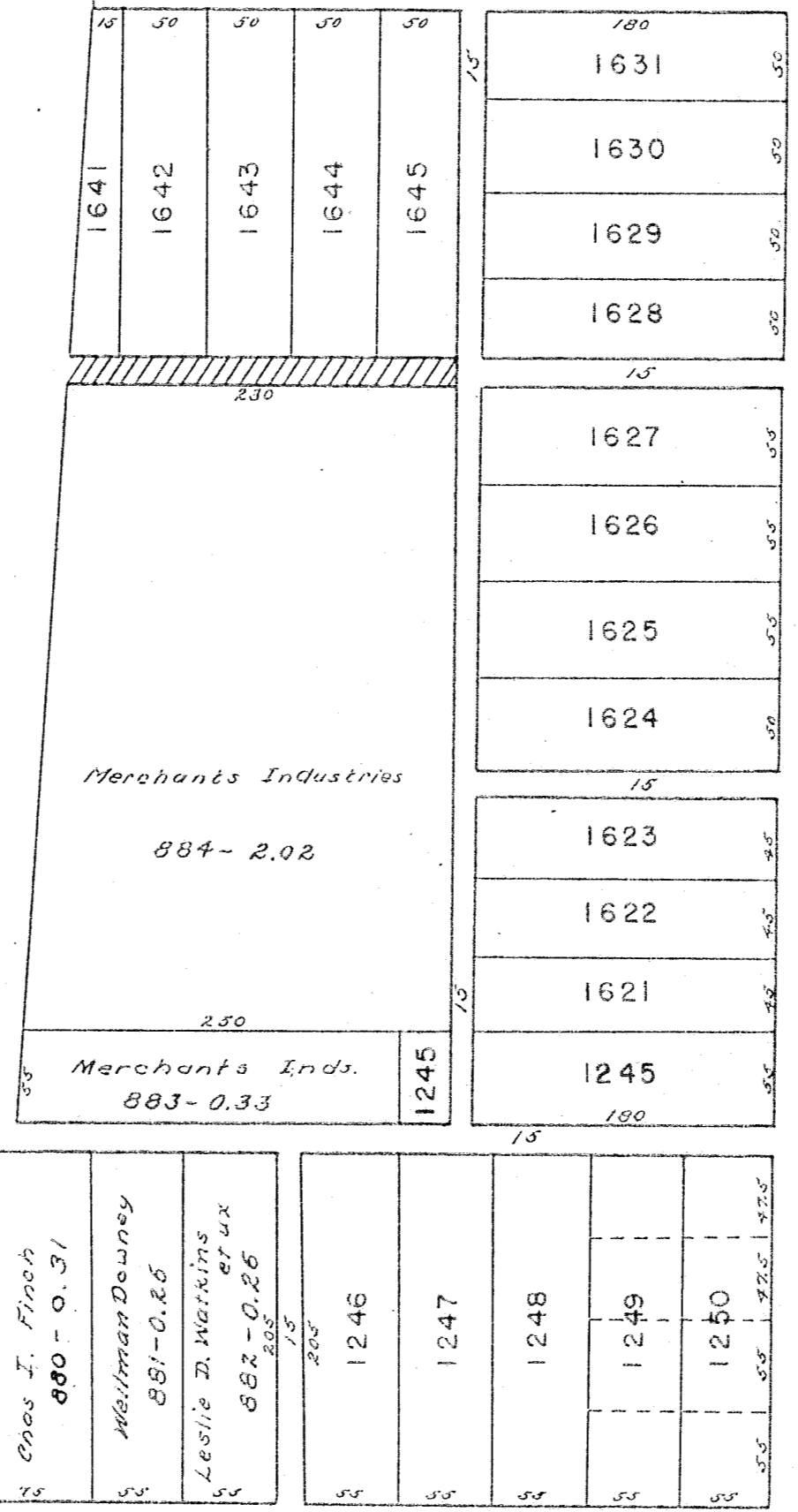
FRANKLIN

1" = 100'

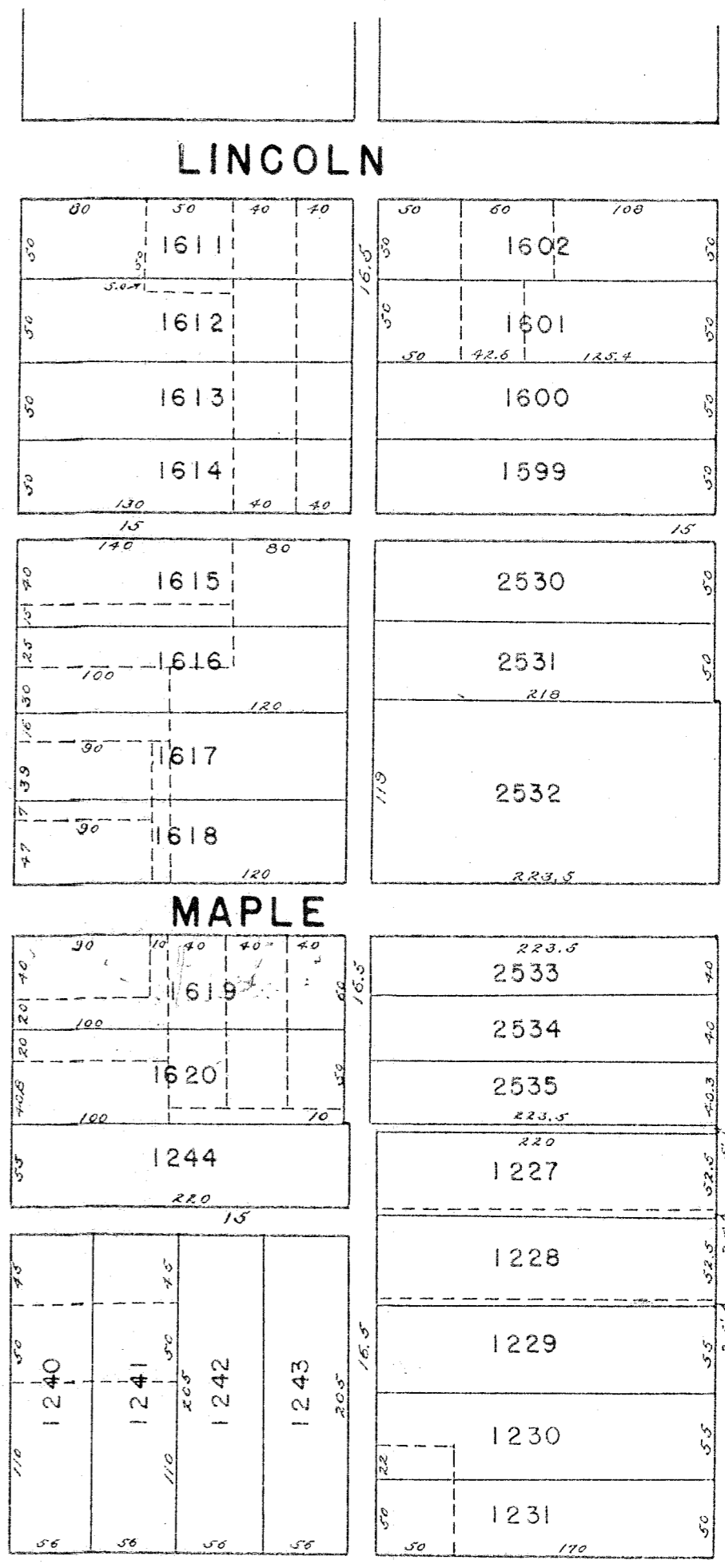
SEE PAGE 14



C.C.C. & ST. L. R.R.



DETROIT

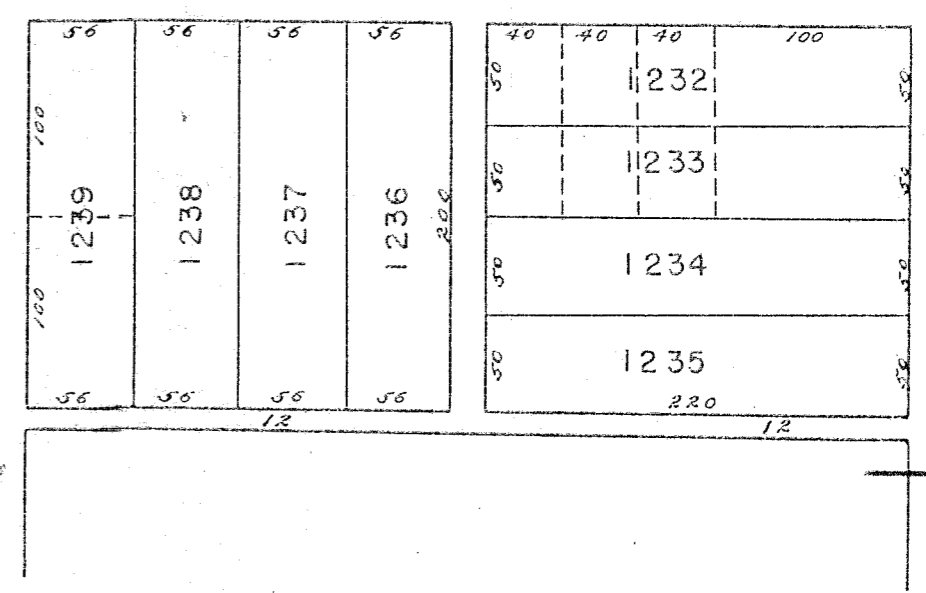
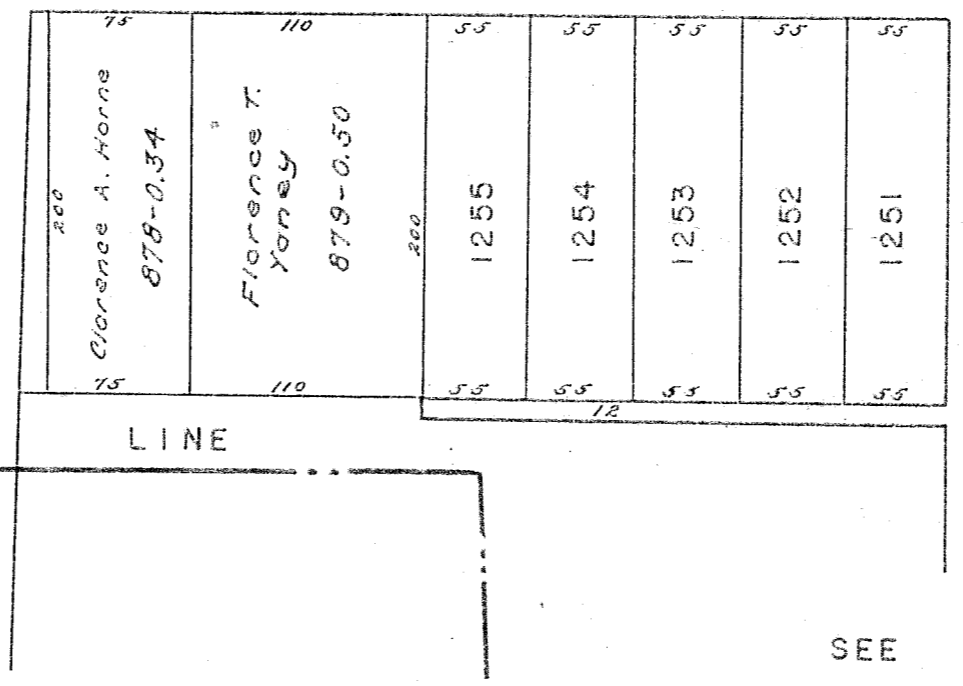



MAIN

WASHINGTON

SEE PAGE 35

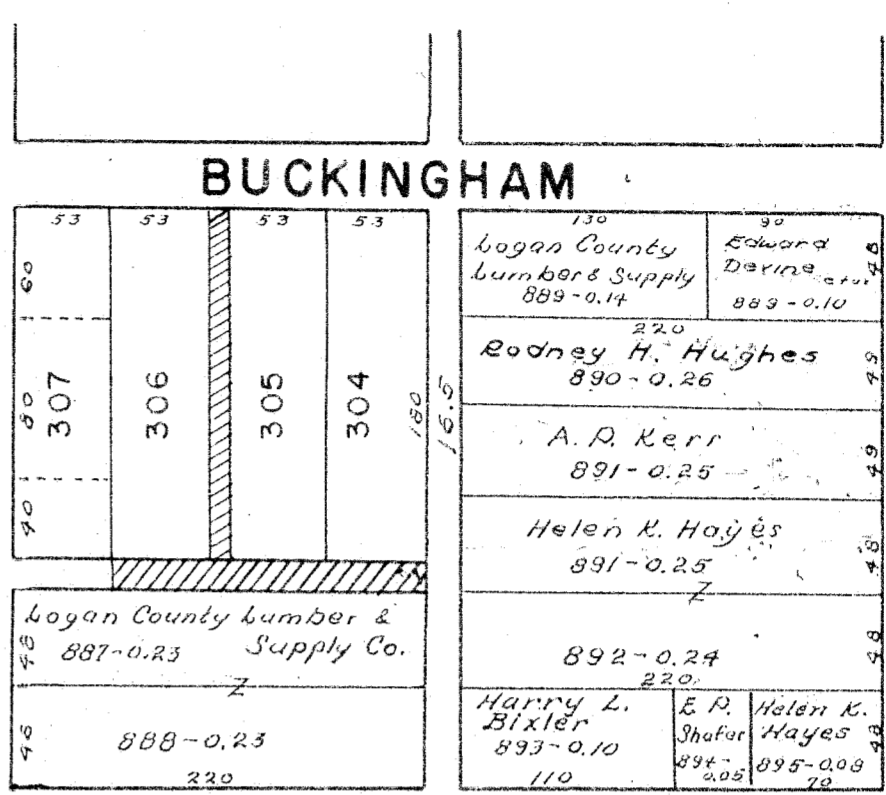
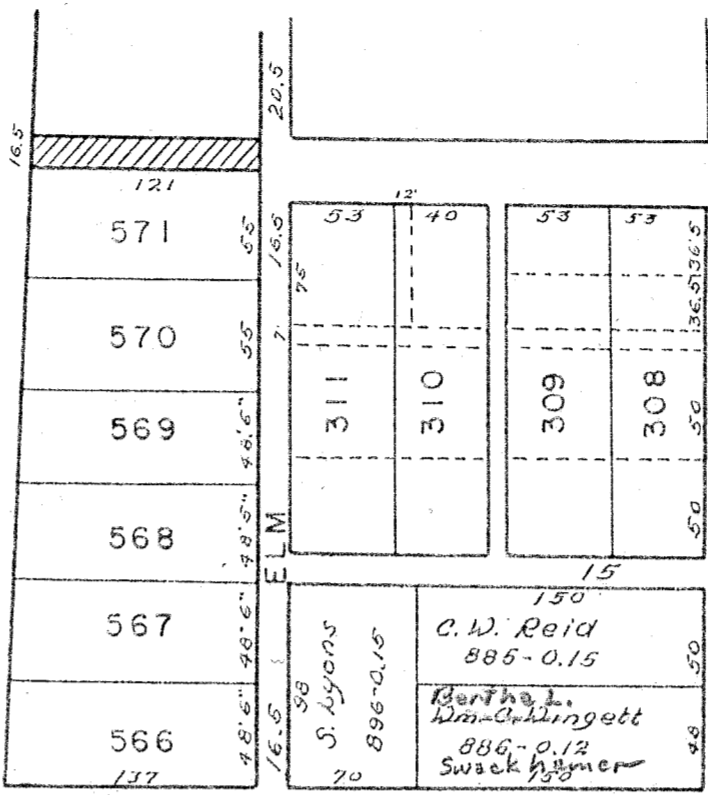
SEE PAGE 13



SEE PAGE 34

C-24-A

1" = 100'



SPRING

CANTWELL

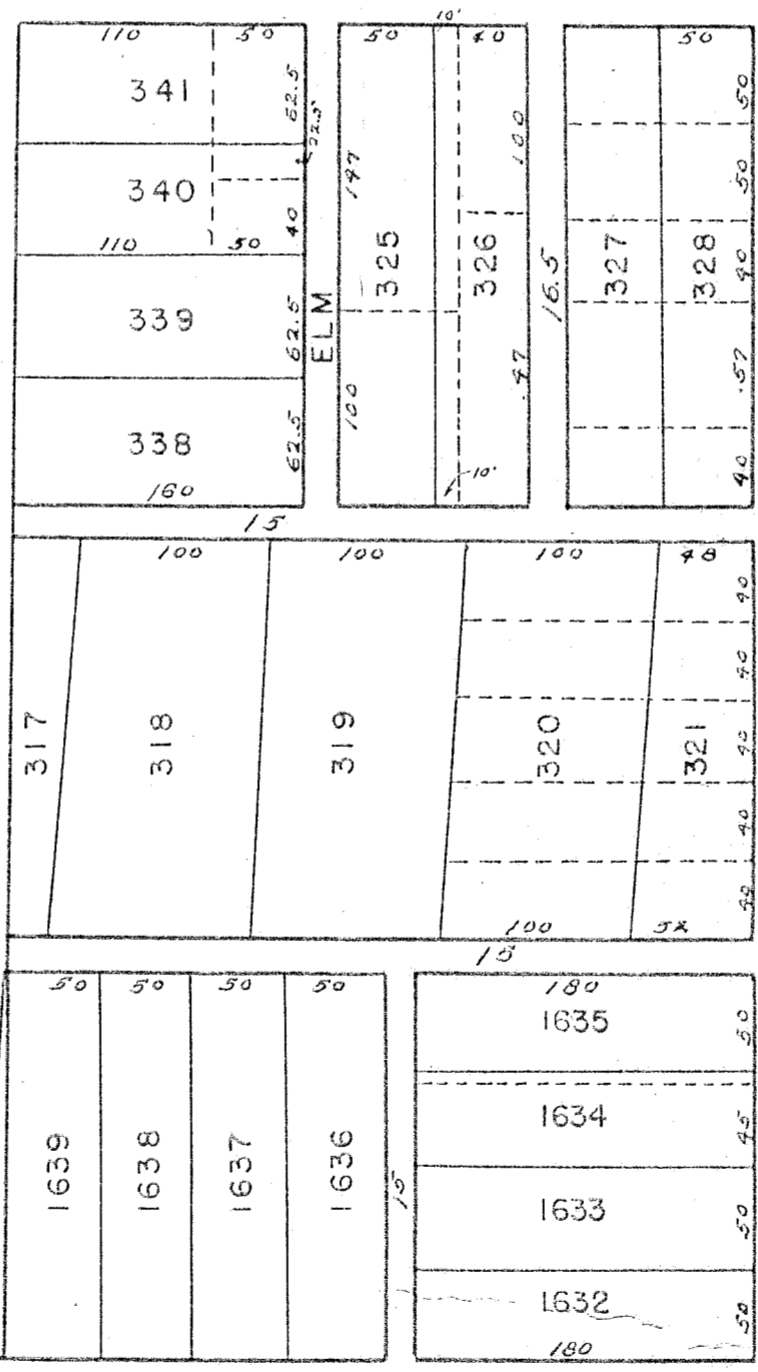
COLTON

MAIN

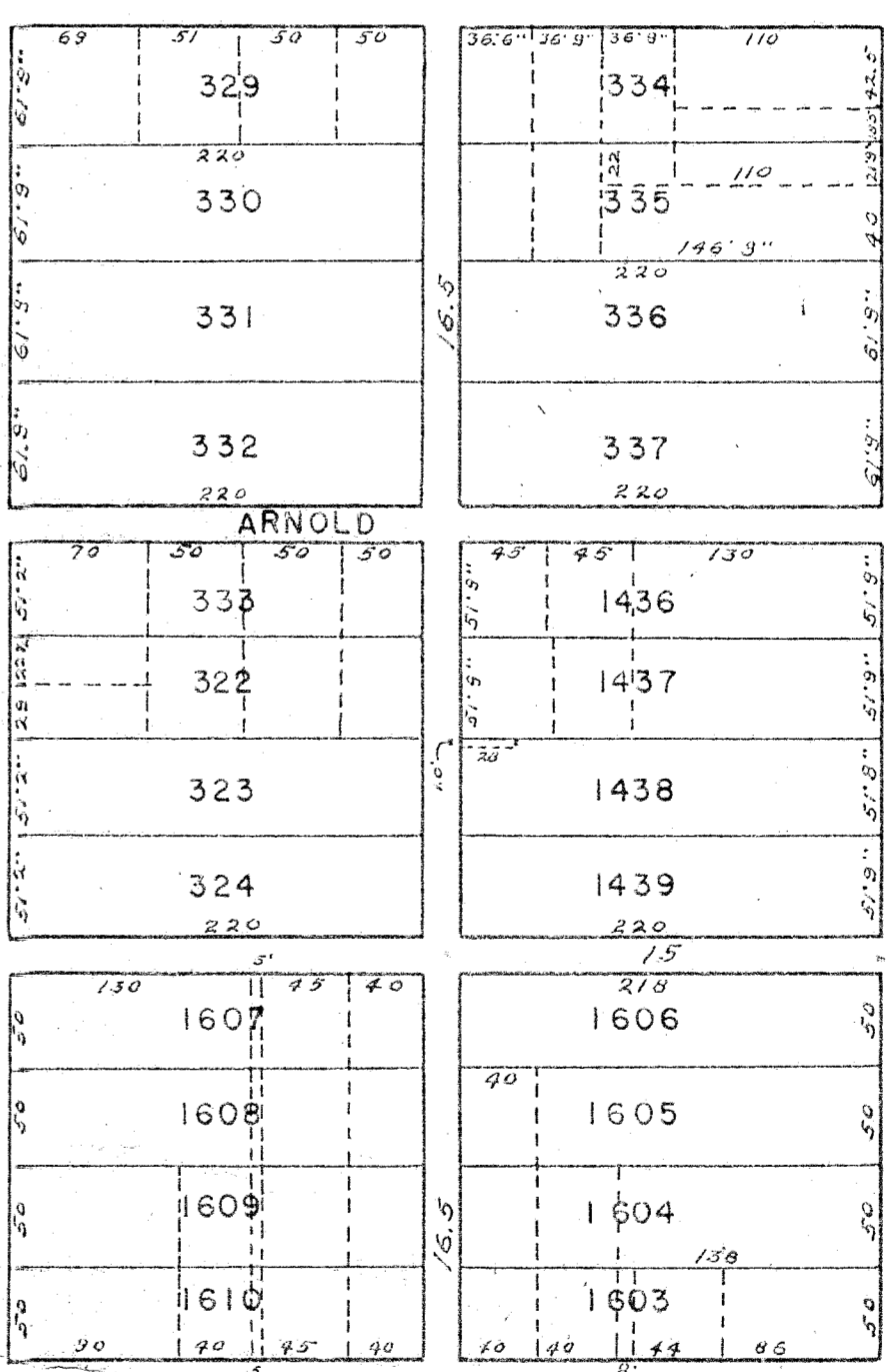
SEE SHEET 36

1" = 100'

C.C.C. & ST. L. R.R.

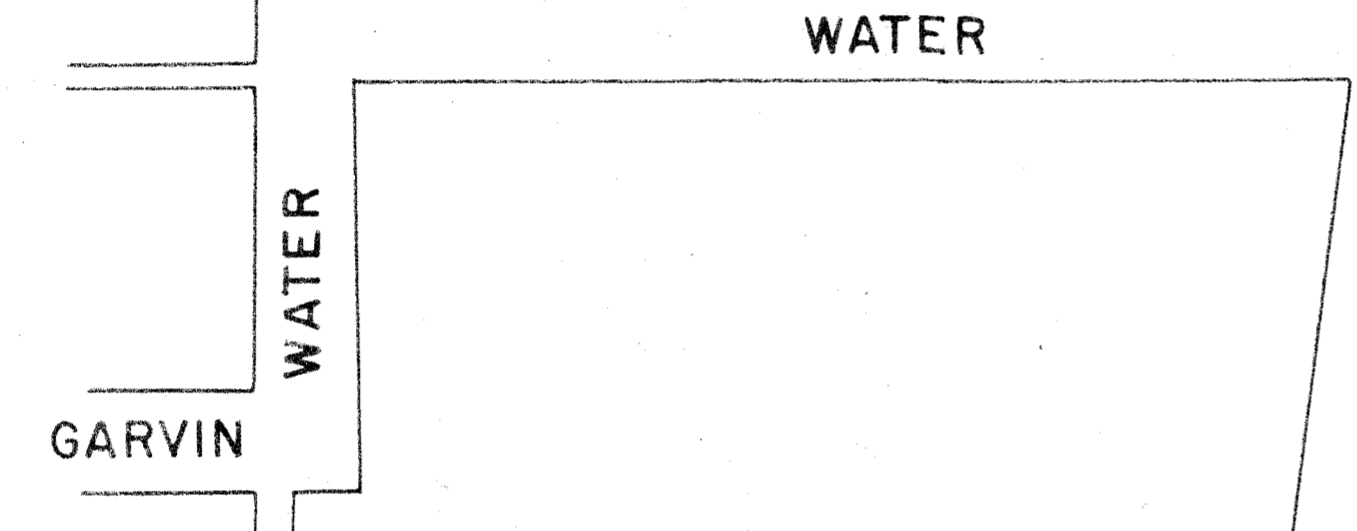


DETROIT



LINCOLN

SEE SHEET 14





SEE PAGE 16

SEE PAGE 26

JOHN

CLARK

WARD

C.C.C. & ST. L. R.R.

SEE PAGE 15

The R. J. Miller Co.
Bellefontaine 1956 Inc.
858 - 6.04

The R. J. Miller Co.
Bellefontaine 1956 Inc.
859 - 3.74

Standard Oil Co.
R 860 - 0.42
136

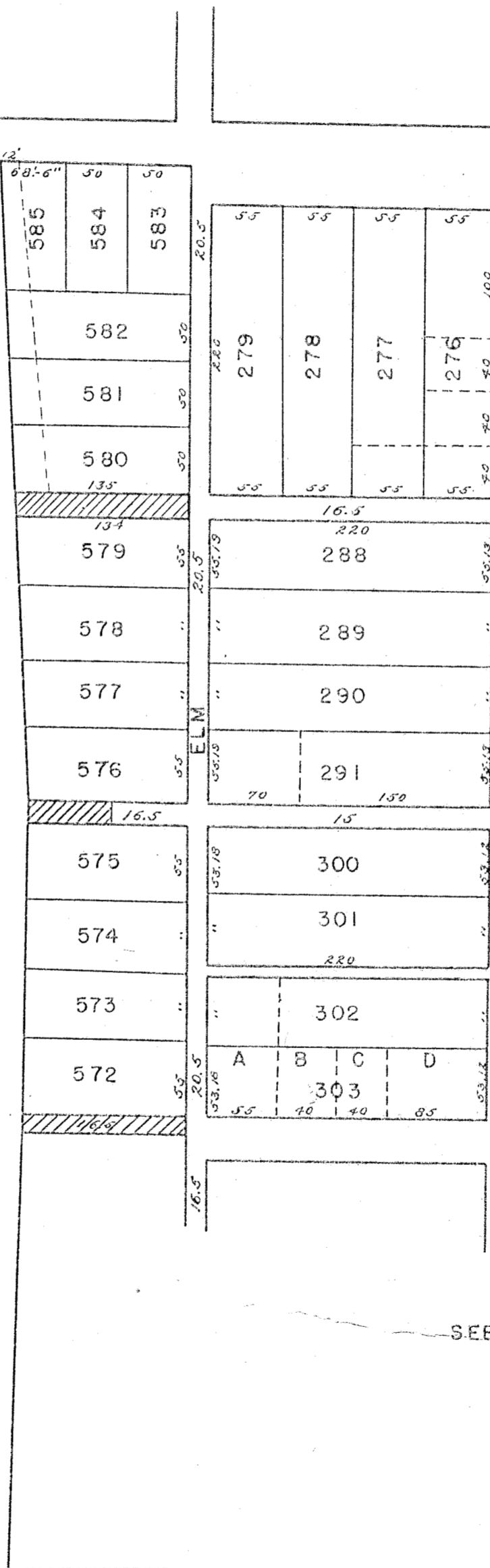
WATER

WATER

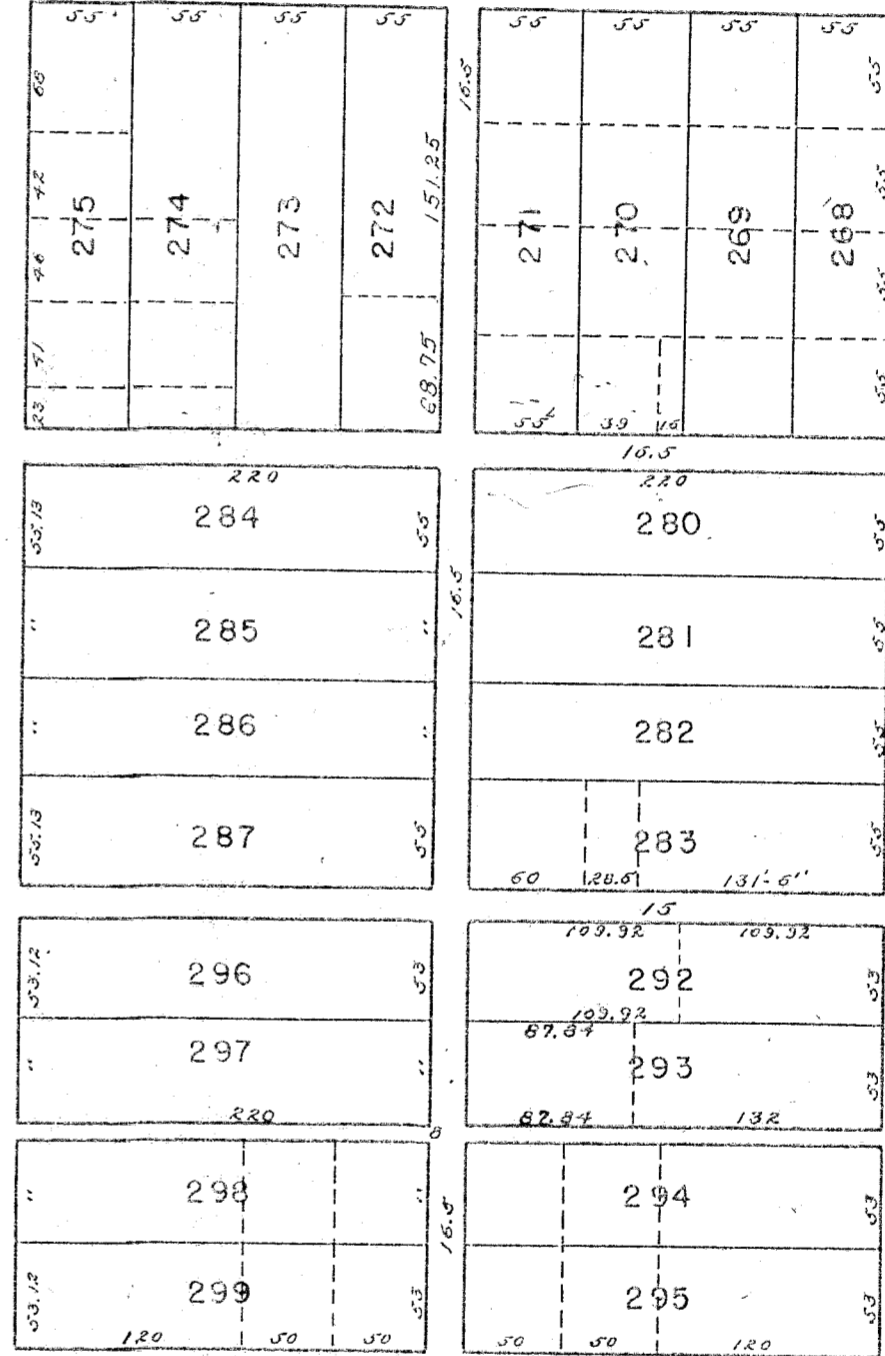
C-24-A

SEE PAGE 14

C.C.C. & ST. L. R.R.



AUBURN



DETROIT

BUCKINGHAM

SEE PAGE 24

MAIN

PATTERSON

SEE PAGE 37

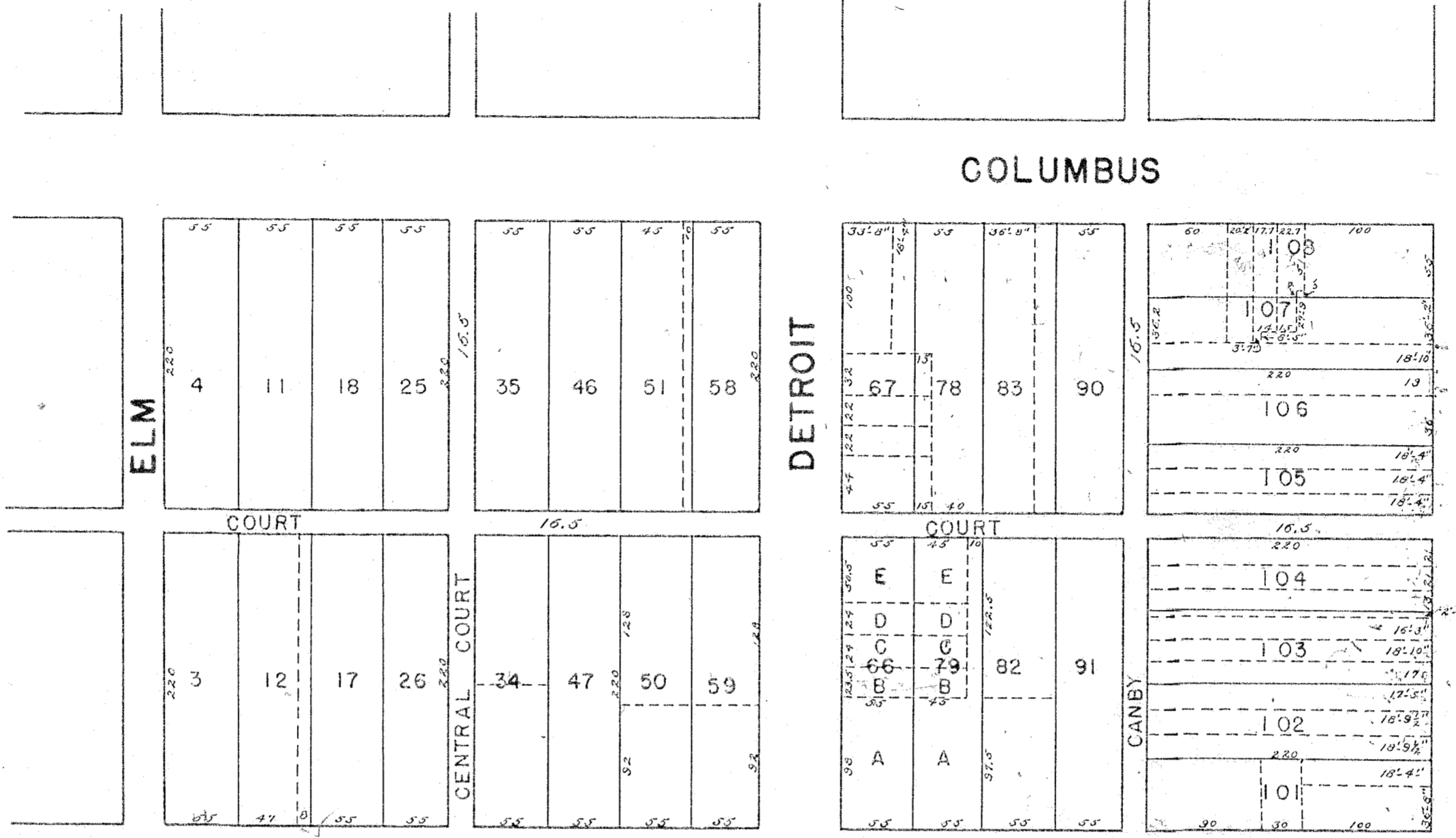
SEE PAGE 36

SPRING

1" = 100'

SEE SHEET 27

COLUMBUS



COURT

MAIN

CHILLICOTHE

AUBURN

SEE SHEET 16

SEE SHEET 37

SEE SHEET 25

1" = 100'

SEE PAGE 28

SEE PAGE 18

SEE PAGE 17

SEE PAGE 38

GARFIELD
COLUMBUS

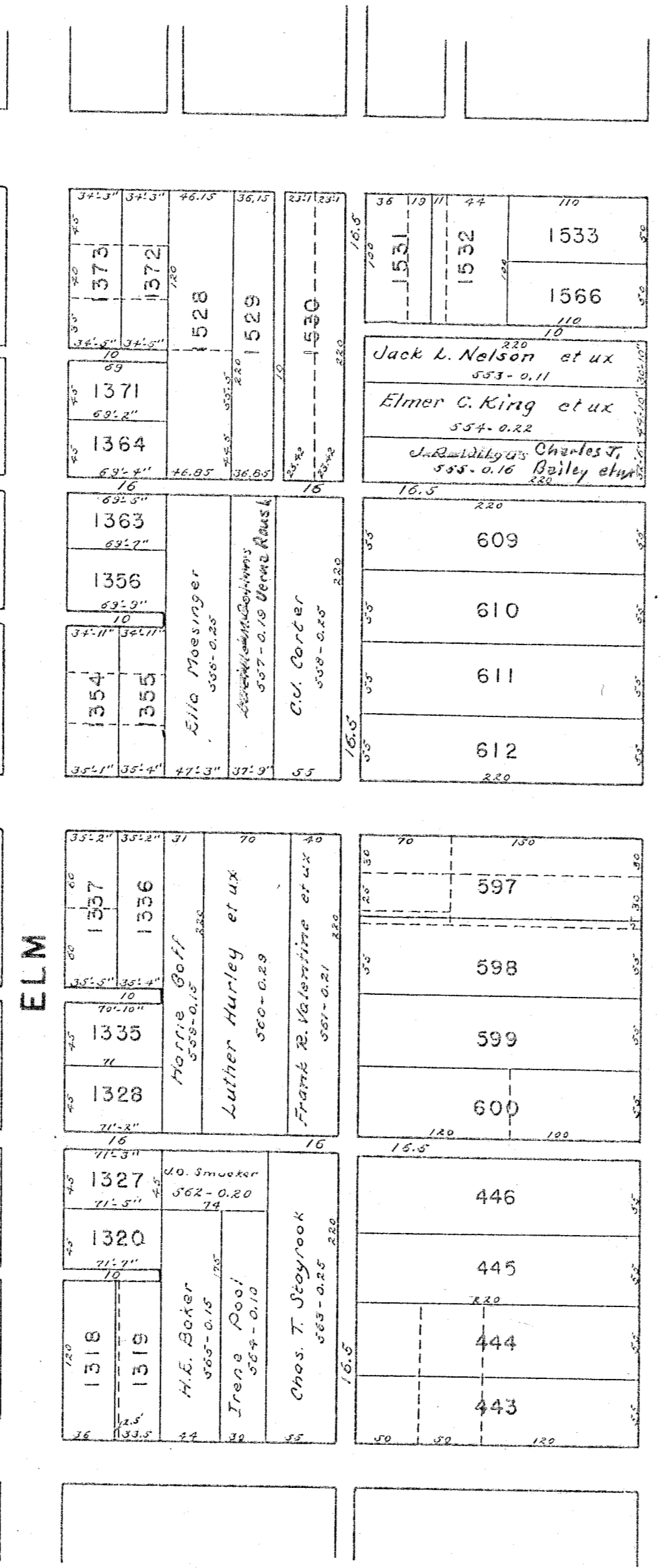


SEE PAGE 29

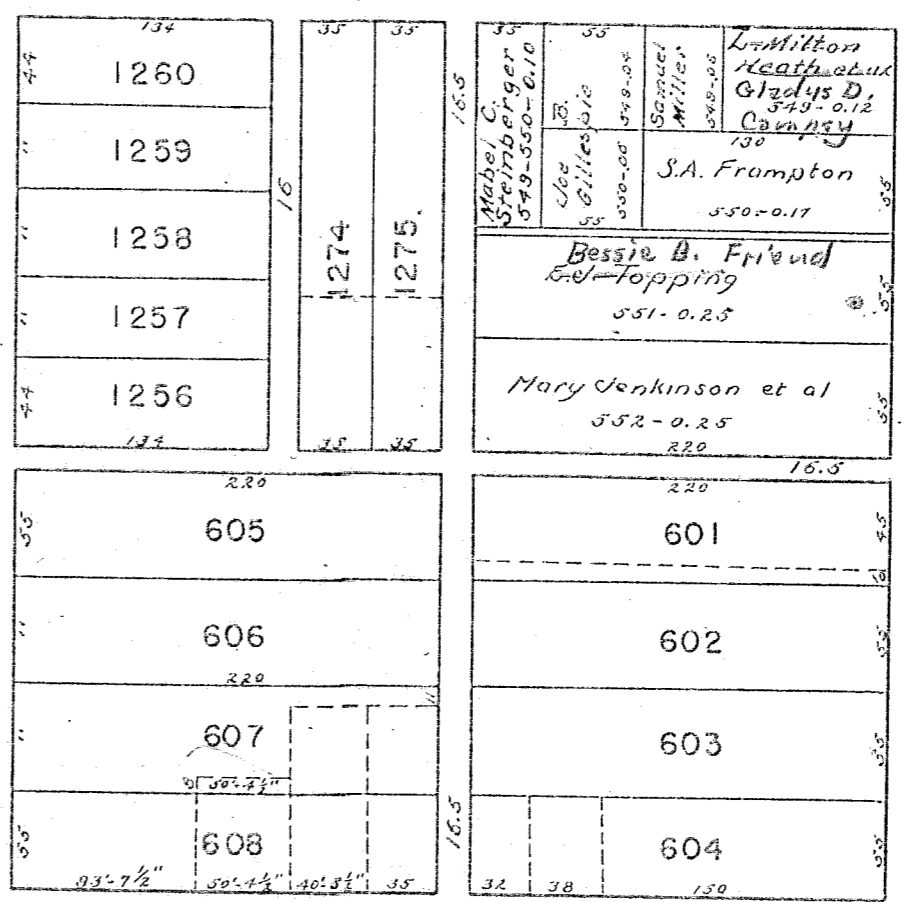
SEE PAGE 19

SEE PAGE 18

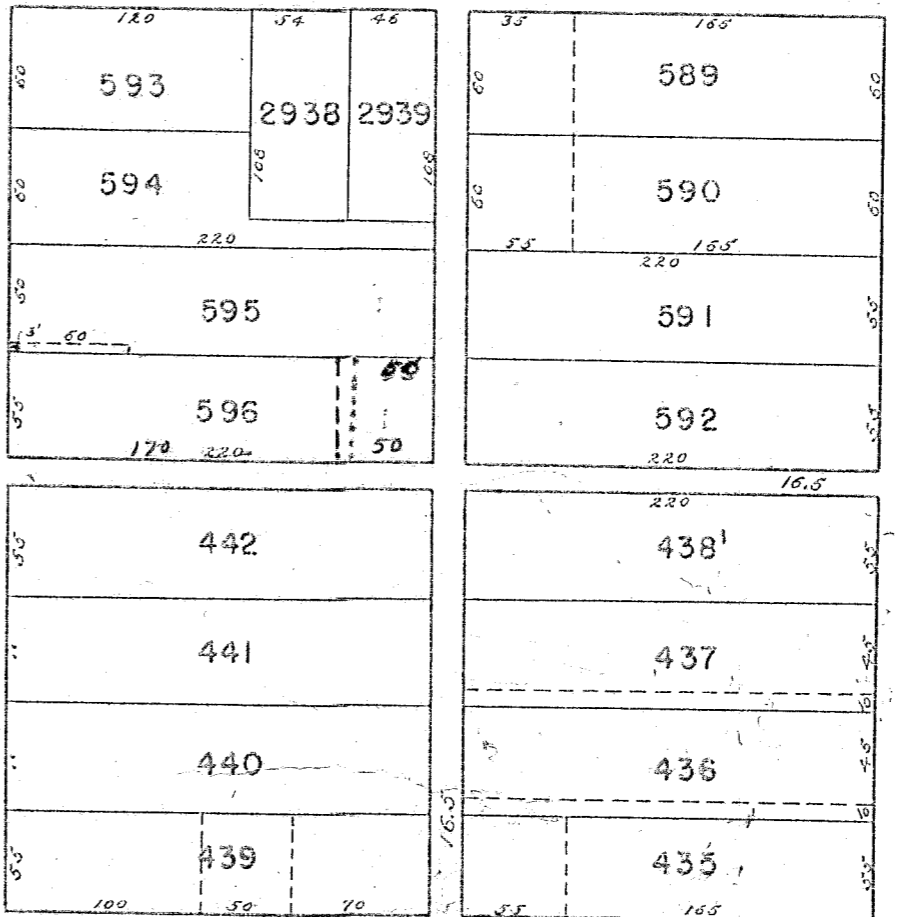
SEE PAGE 39



WILLIAMS



HIGH



BROWN

DETROIT

MAIN

HIGH

SEE PAGE 27

SEE PAGE 21

SEE PAGE 30

SEE PAGE 42

SEE PAGE 20

ELM

160.3 2346	77.8 2707
2347	2706
2348	2705
2349	2704
2350	2703
2351	2365
2352	2366
2353	2367
2354	2368
2355	2369
2356	2370
2357	2371
2358	2372
2359	2373
2360	2374
	2375

HENRY

2787	Robert Kemper 528-0.17
2788	Fannie Fultz 529-0.15
2789	M. Boughner 530-0.15
2790	Chas Sprankle 531-0.16
2791	Lowell E. LeVan Harland et al 532-0.17 Reams
1510	1534
1511	1535
1512	1536
1513	1537
1514	1538
1515	1539
1516	1540
1517	1541

ORCHARD

Lester R. Born 533-0.15	William P. Hackett et ux 535-0.20
H.M. Lauterbach James E. et ux 534-0.15	
Elmer L. Godwin 535-0.15	
Jessie W. Hill et ux 537-0.28	
Habel C. Dyer Scienderger 538-0.28	
1550	1558
1551	1559
1552	1560
1553	1561
1554	1562
1555	1563
1556	1564
1557	1565

Mary E. Shroyer 539-0.10	
Marilyn J. Handway 540-0.23	
Everett Kegg et al 541-0.27	
Elizabeth T. Ritter et al 542-0.25	
Russel A. Hunsicker E. A. Frederick 542-0.25	
1558	
1559	
1560	
1561	
1562	
1563	
1564	
1565	

DETROIT

POWELL

1269	1270	1271
1268		
1267		
1266		
1265		
1264	1272	1273
1263		
1262		
1261		

W.H. Collins 544-0.05	545-0.17
Mary J. McCracken 546-0.25	
Lucinda M. Alexander 547-0.25	
Floyd Hostetter 547-0.9	Wilson B. Downing 547-0.16
David M. Kearfott 548-0.23	Pearl Warner 548-0.02
2468	2469
2470	2471
2472	

WILLIAMS

PALMER

SEE PAGE 40

RUSH

SEE PAGE 41

SEE PAGE 19

ELM

2364	1518	1519	1520	1521	1522	1542
1409						1543
1402						1544
1401						1545
1394						1546
1393						1547
1352	1523	1524	1525	1526	1527	1548
1351						1549

SEE PAGE 28

Note: This Alley has not been vacated on Recorded Plat - 2-24-1956 Book A-1-page 48 - Same Error in Councils Proceedings

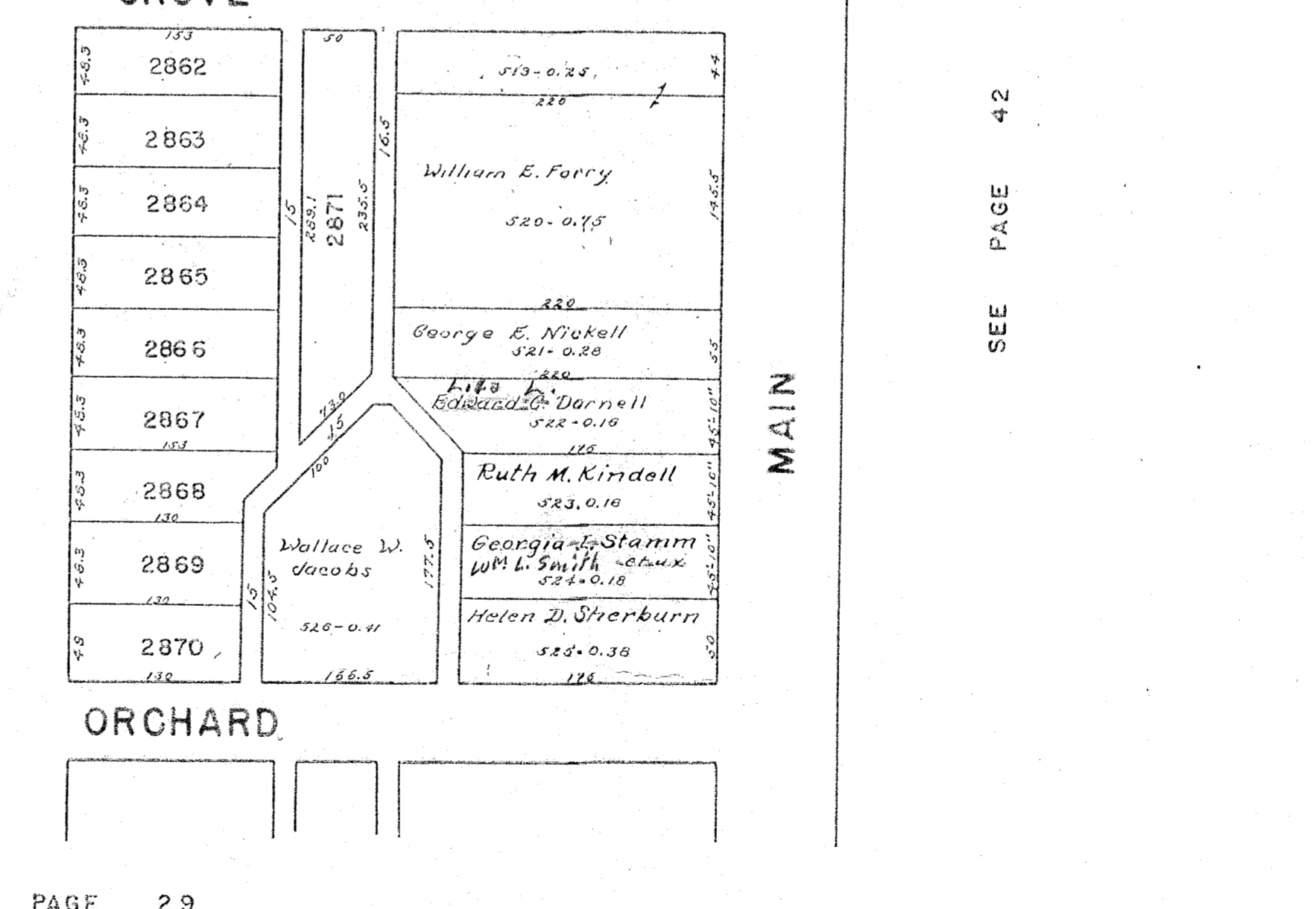
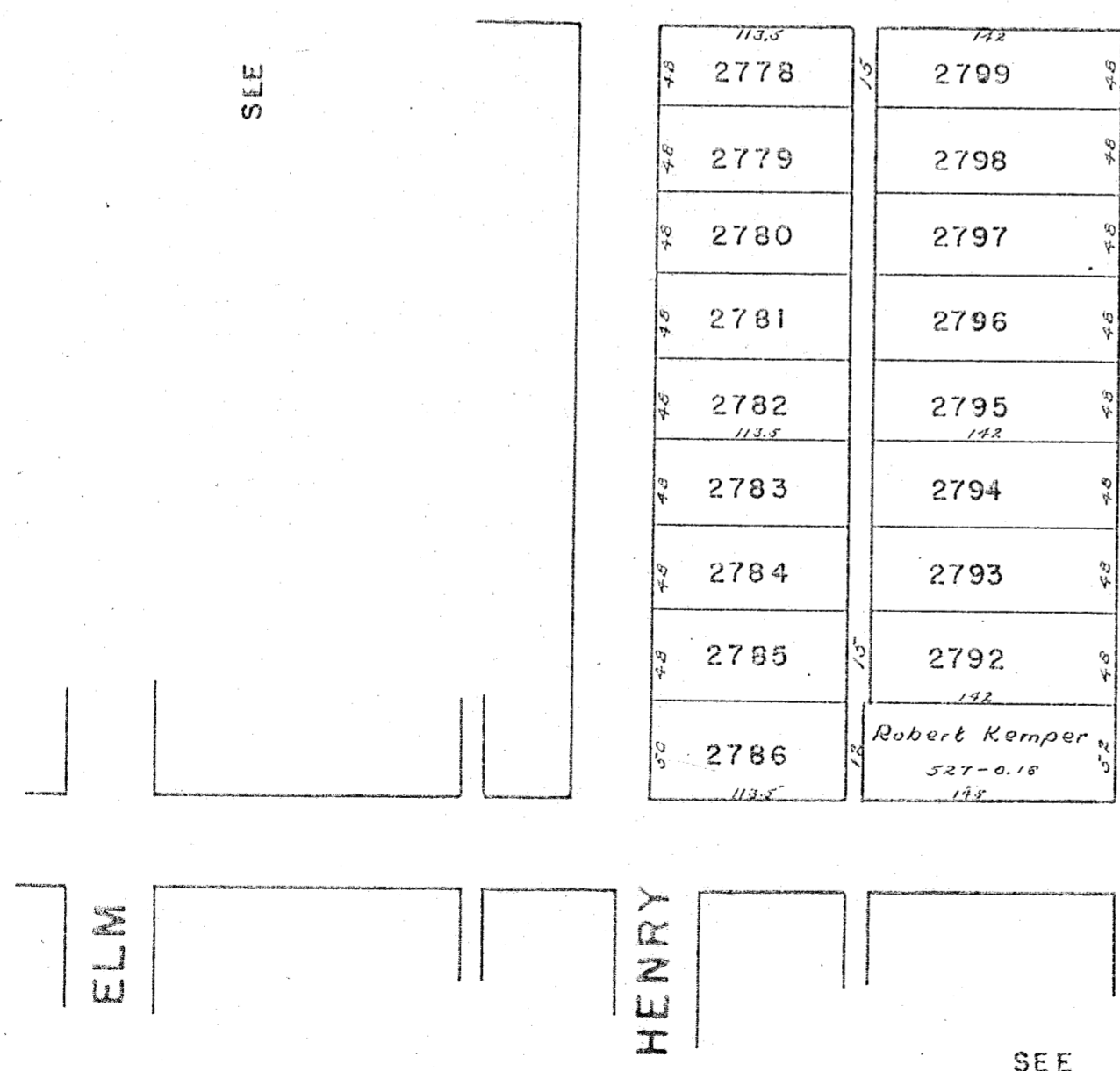
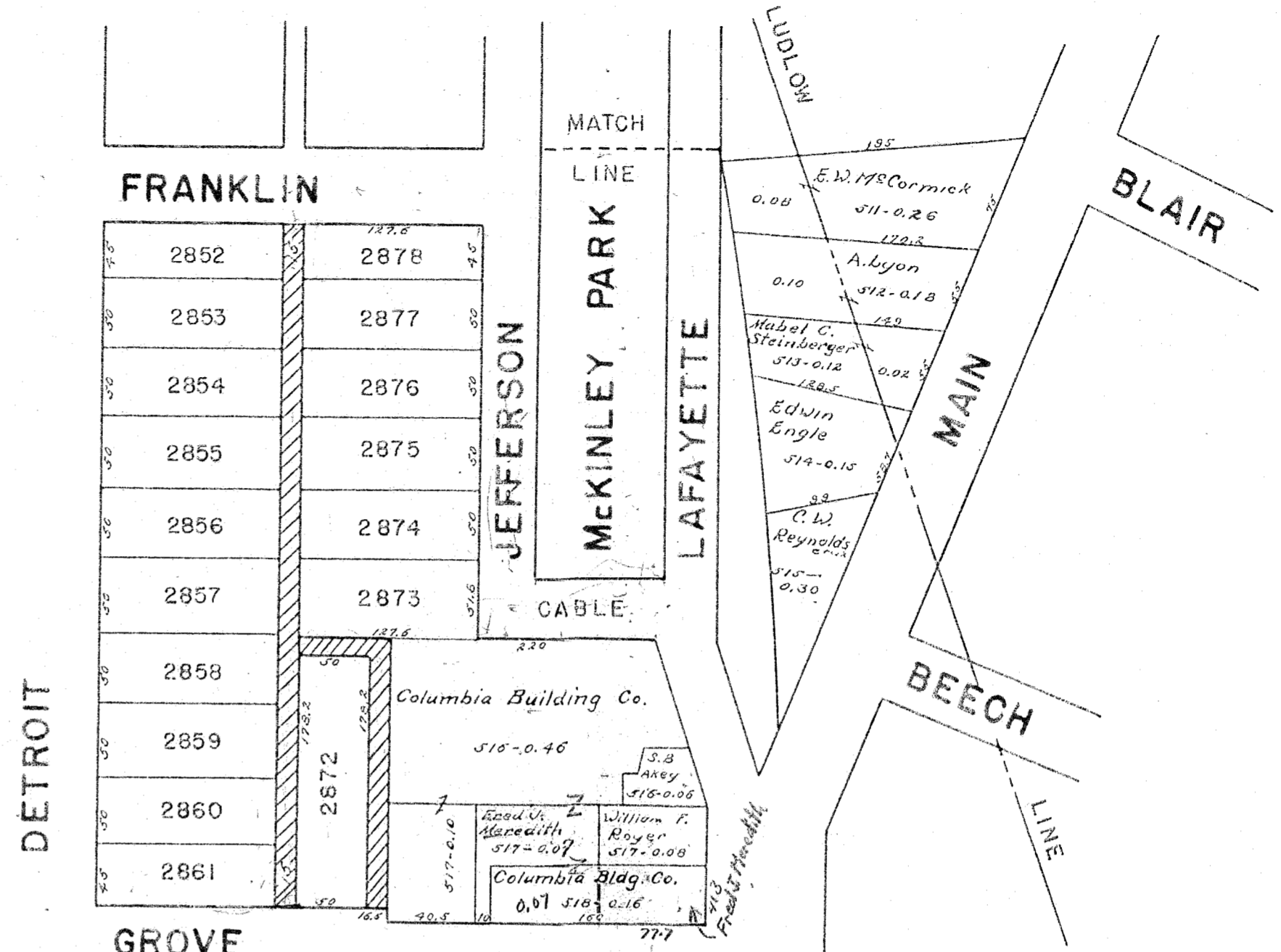
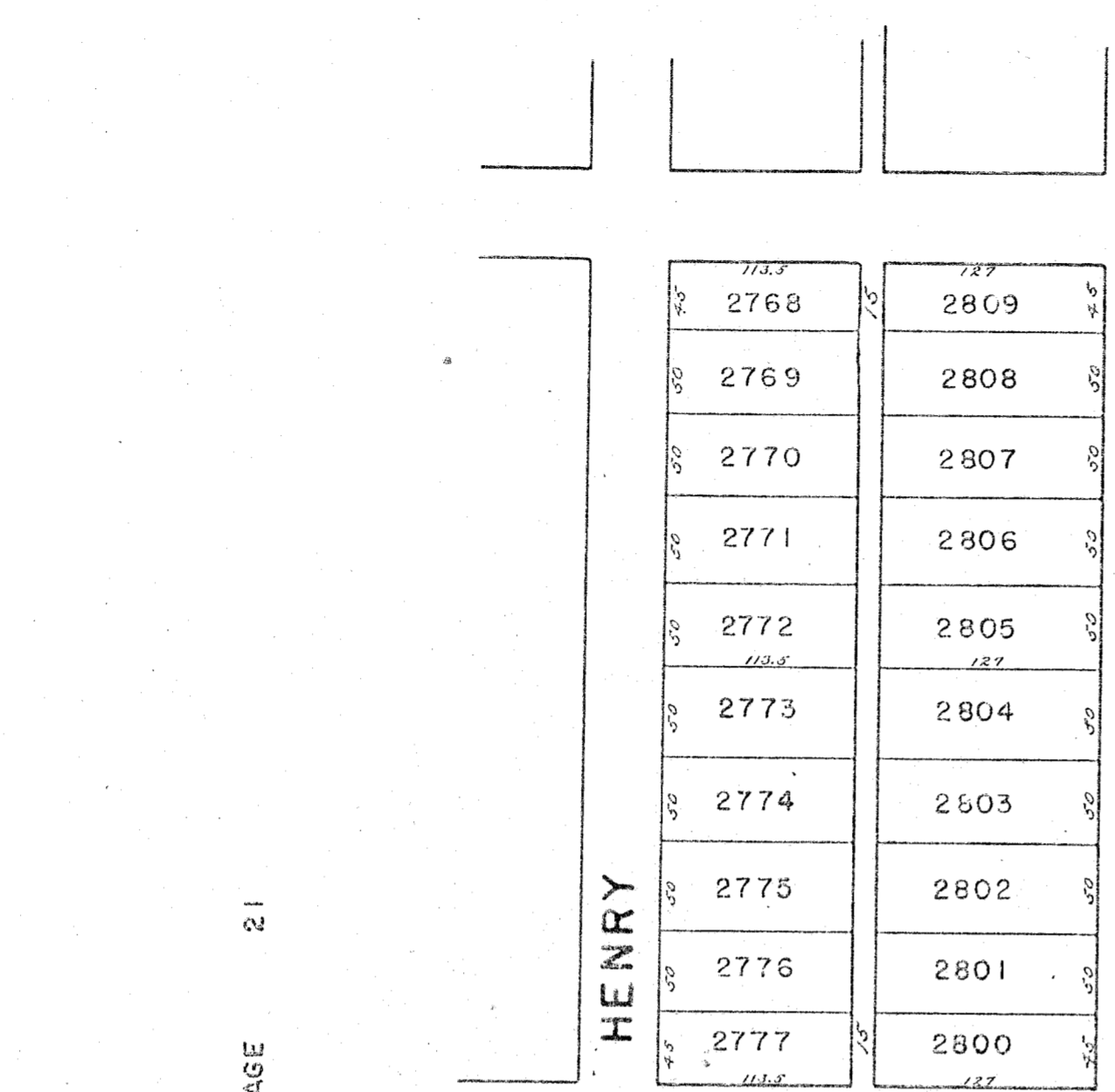
1" = 100'

SEE PAGE 31

SEE PAGE 21

SEE PAGE 42

SEE PAGE 29



SEE PAGE 44

CORPORATION LINE

OLD CORPORATION LINE

12 113.3	2747	127	2830
115	2748		2829
110	2749		2828
112	2750		2827
111	2751		2826
110	2752		2825
110	2753		2824
110	2754		2823
110	2755		2822
110	2756		2821
113.3	2757	127	2820

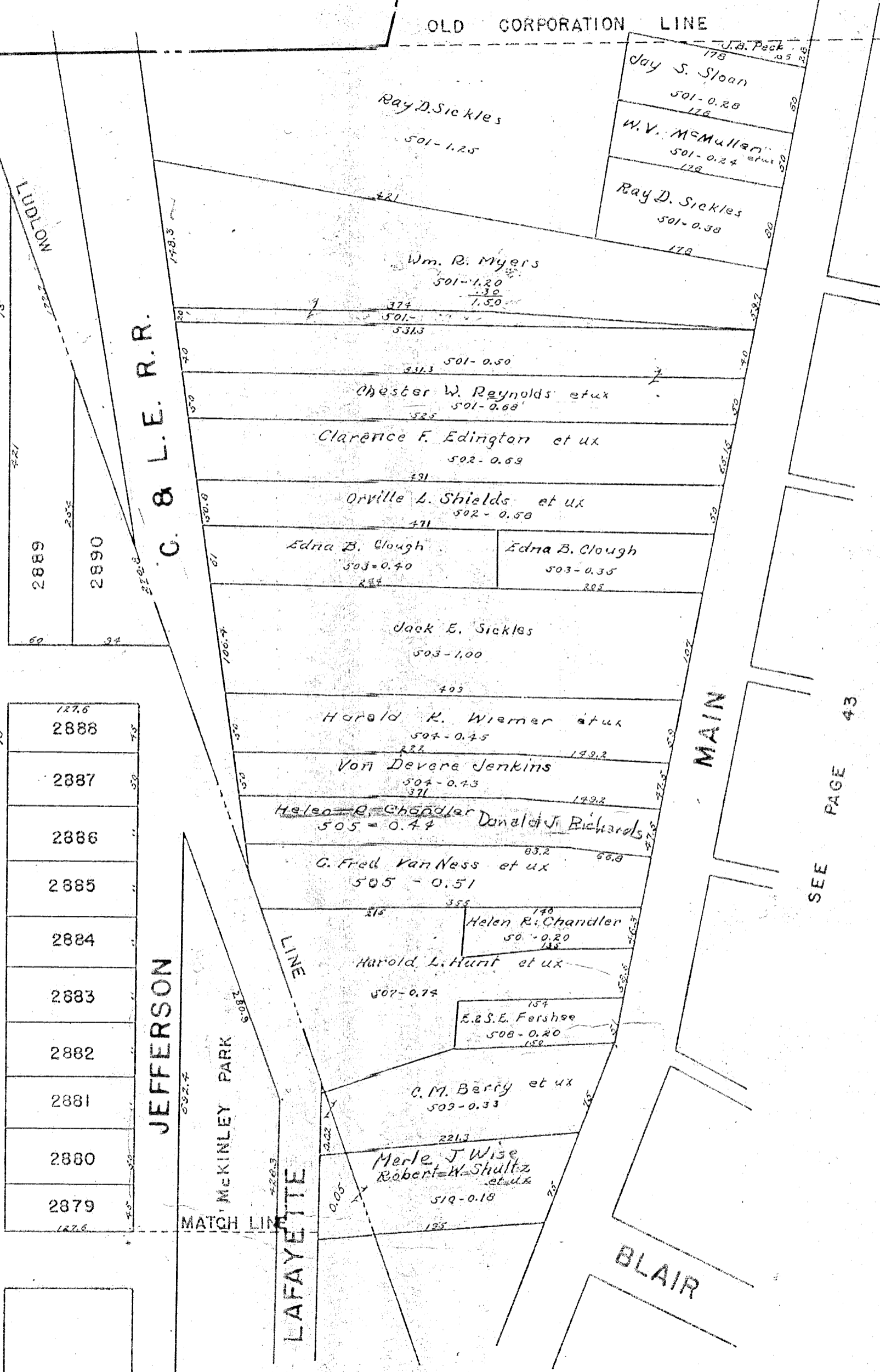
12 97	2831	127	2830
115	2832		2829
110	2833		2828
112	2834		2827
111	2835		2826
110	2836		2825
110	2837		2824
110	2838		2823
110	2839		2822
110	2840		2821
113	2841	127	2820

OAK

113.3	2758	127	2819
115	2759		2818
110	2760		2817
110	2761		2816
110	2762		2815
110	2763		2814
110	2764		2813
110	2765		2812
110	2766		2811
113.3	2767	127	2810

138	2842	127.6	2888
115	2843		2887
110	2844		2886
110	2845		2885
110	2846		2884
110	2847		2883
110	2848		2882
110	2849		2881
110	2850		2880
113	2851	127.6	2879

FRANKLIN



SEE PAGE 22

SEE PAGE 43

SEE PAGE 30

SEE PAGE 33

MATCH LINE

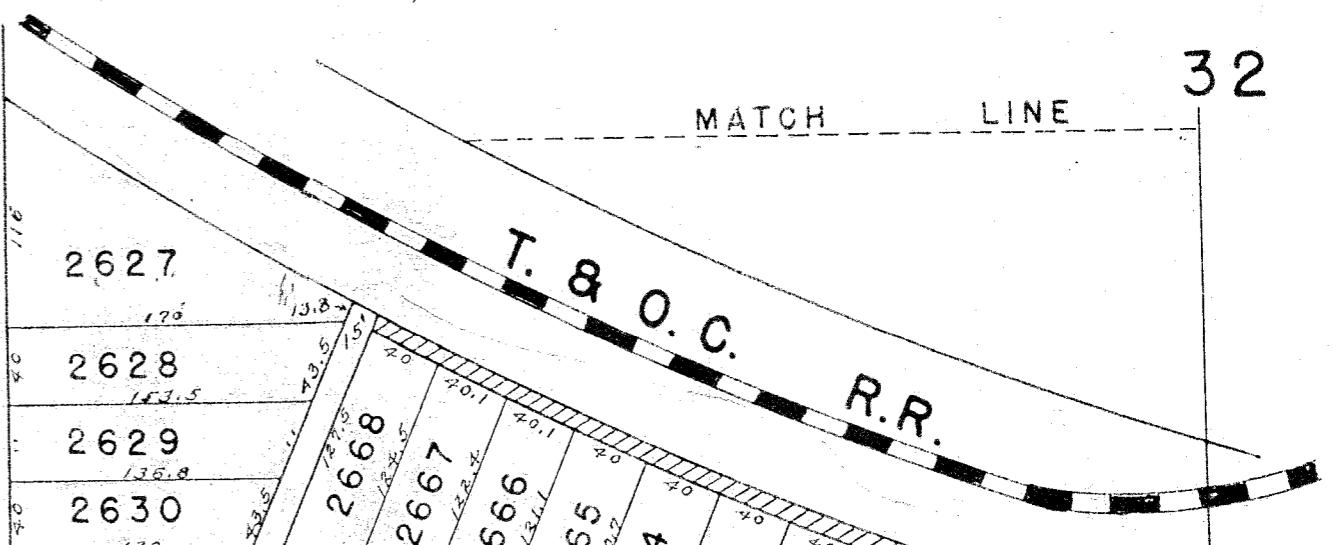
MATCH LINE

IRON

1860	1887	1920	1953
1861	1888	1921	1954
1862	1889	1922	1955
1863	1890	1923	1956
1864	1891	1924	1957
1865	1892	1925	1958
1866	1893	1926	1959
1867	1894	1927	1960
1868	1895	1928	1961
1869	1896	1929	1962
1870	1897	1930	1963
1871	1898	1931	1964

CARLISLE

DETROIT



2627	2668	2667	2666	2665	2664	2663	2662	2661	2660	2659	2658	2657
2631	2669	2670	2671	2672	2673	2674	2675	2676				
2632												
2633												
2634												
2635												
2636												
2637												
2638												

RICHARD

PROSPECT

2639	2642	2643	2644	2645	2646	2647	2648	2649	2656	2655	2654	2653	2652	2651	2650
------	------	------	------	------	------	------	------	------	------	------	------	------	------	------	------

PAUL

WRIGHT ST.

SEE PAGE 32-B

CORPORATION LINE

State of Ohio
Bellevue Enterprise Inc.
3.88

Warner D. Sheeley
0.30

Lewis G. Thomas et ux
516-1.60

CORPORATION LINE

CORPORATION LINE

3128	3129	3130	3131	3132	3133	3134	3135	3136	3137	3138	3139	3140	3141	3142	3143	3144	3145	3146	3147	3148	3149	3150	3151
------	------	------	------	------	------	------	------	------	------	------	------	------	------	------	------	------	------	------	------	------	------	------	------

MALONE

ROUTE 68

W. J. Decoursey 520-0.40
Mary E. Prosser 20-0.20

Wm. H. Schoepfle et ux
L. F. Bradley et ux
521-1.78

William H. Henry et ux
521-0.62

Grace E. Barker
522-2.00

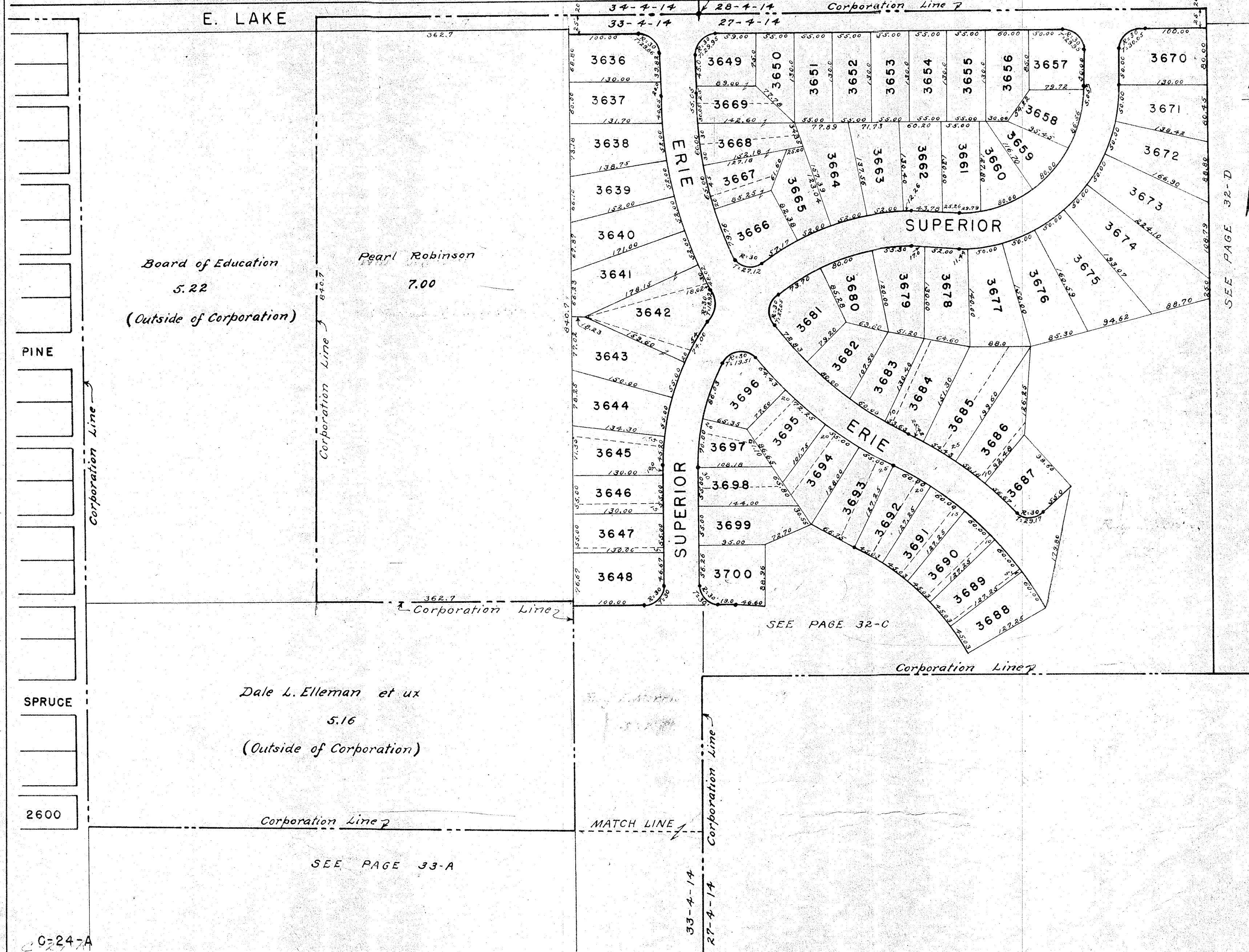
Earl Couchman et ux
Amstutz Hatcheries
523-1.00

W. J. Berry
1.64
523-2.00

Fred A. Thompson
0.36
260.5

CORPORATION LINE

Revised 12, 15, 1954



Board of Education
5.22
(Outside of Corporation)

Pearl Robinson
7.00

Dale L. Elleman et ux
5.16
(Outside of Corporation)

PINE

SPRUCE

2600

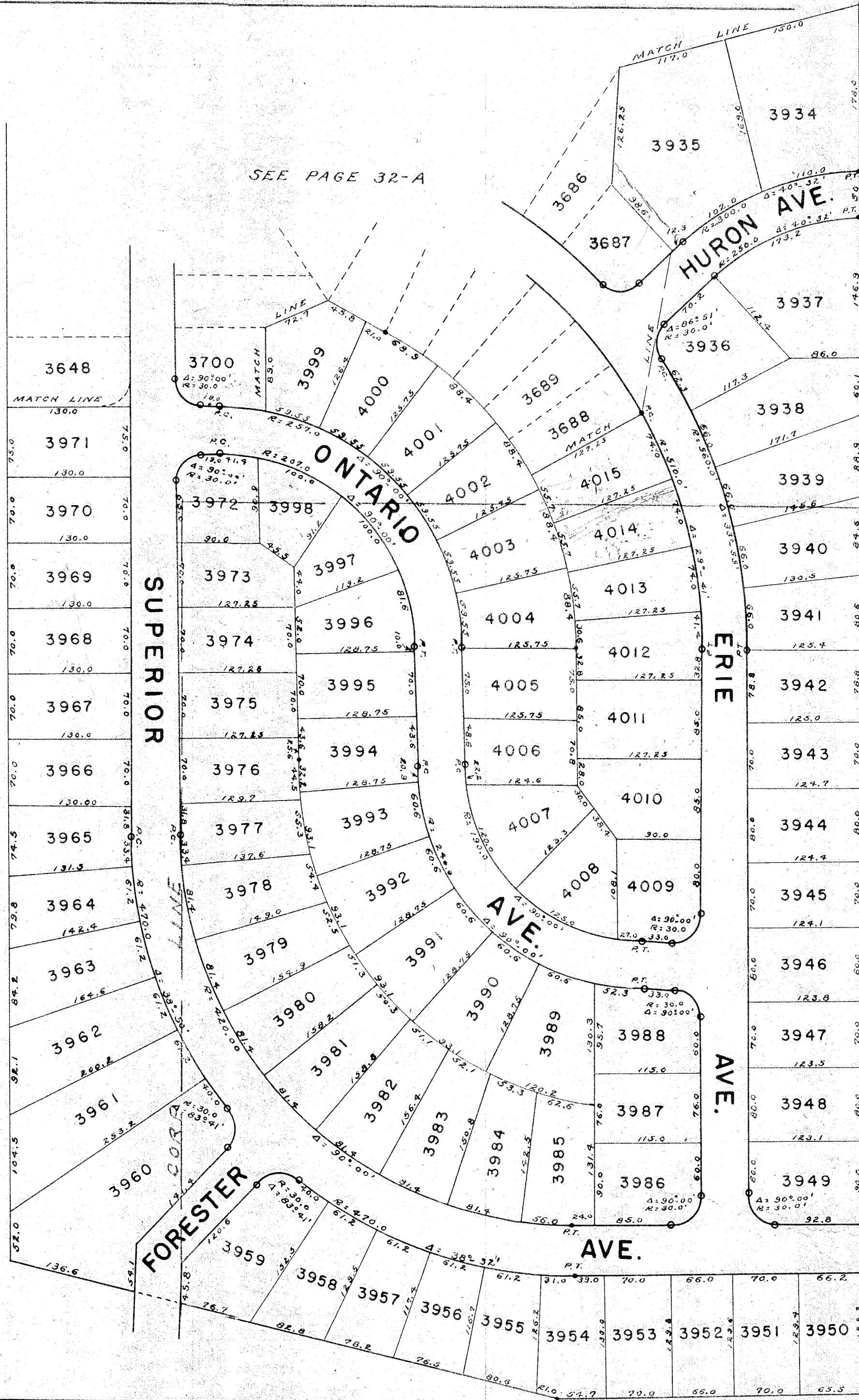
SEE PAGE 33-A

SEE PAGE 32-C

SEE PAGE 32-D

C-24-A

1"=100'

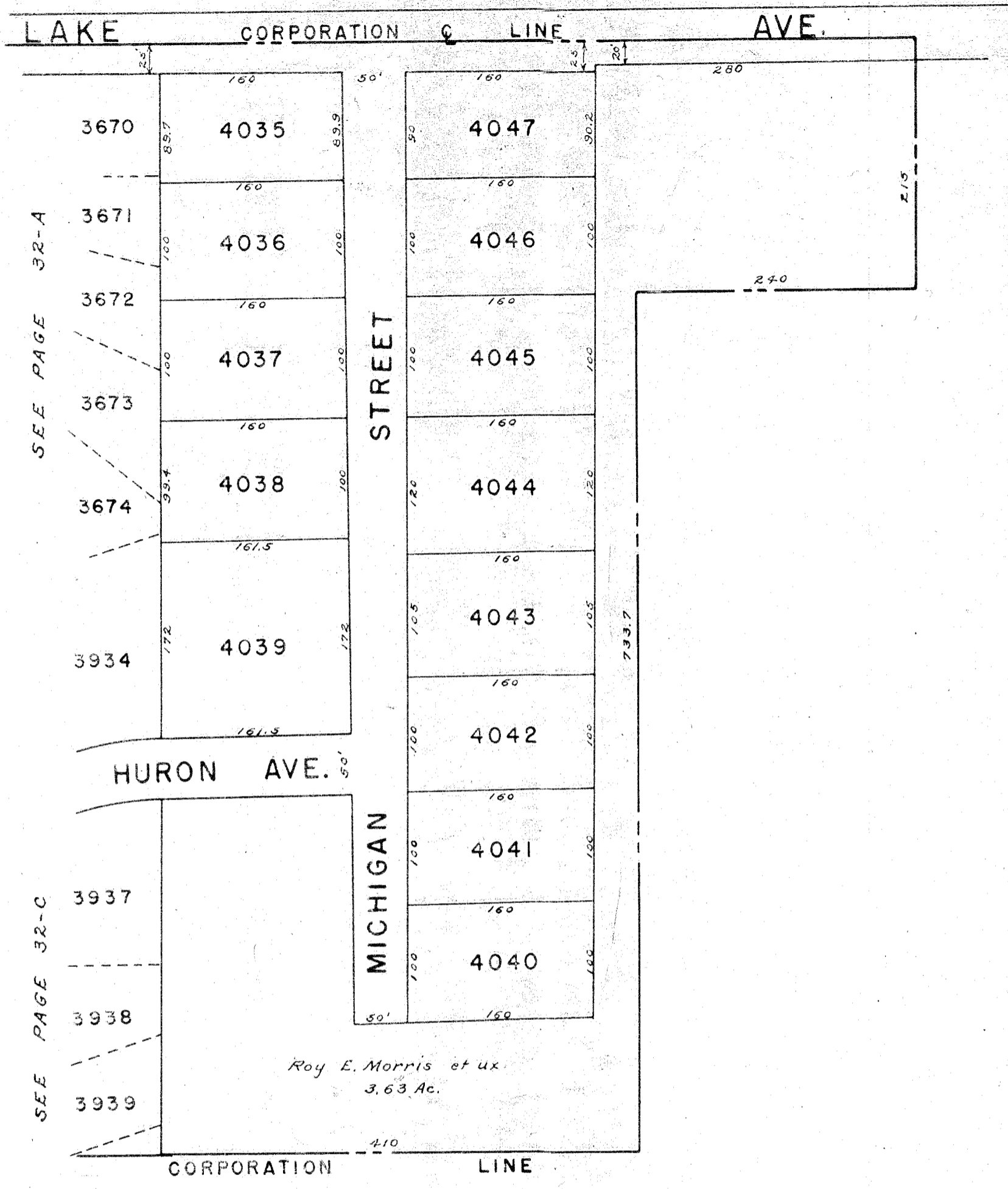


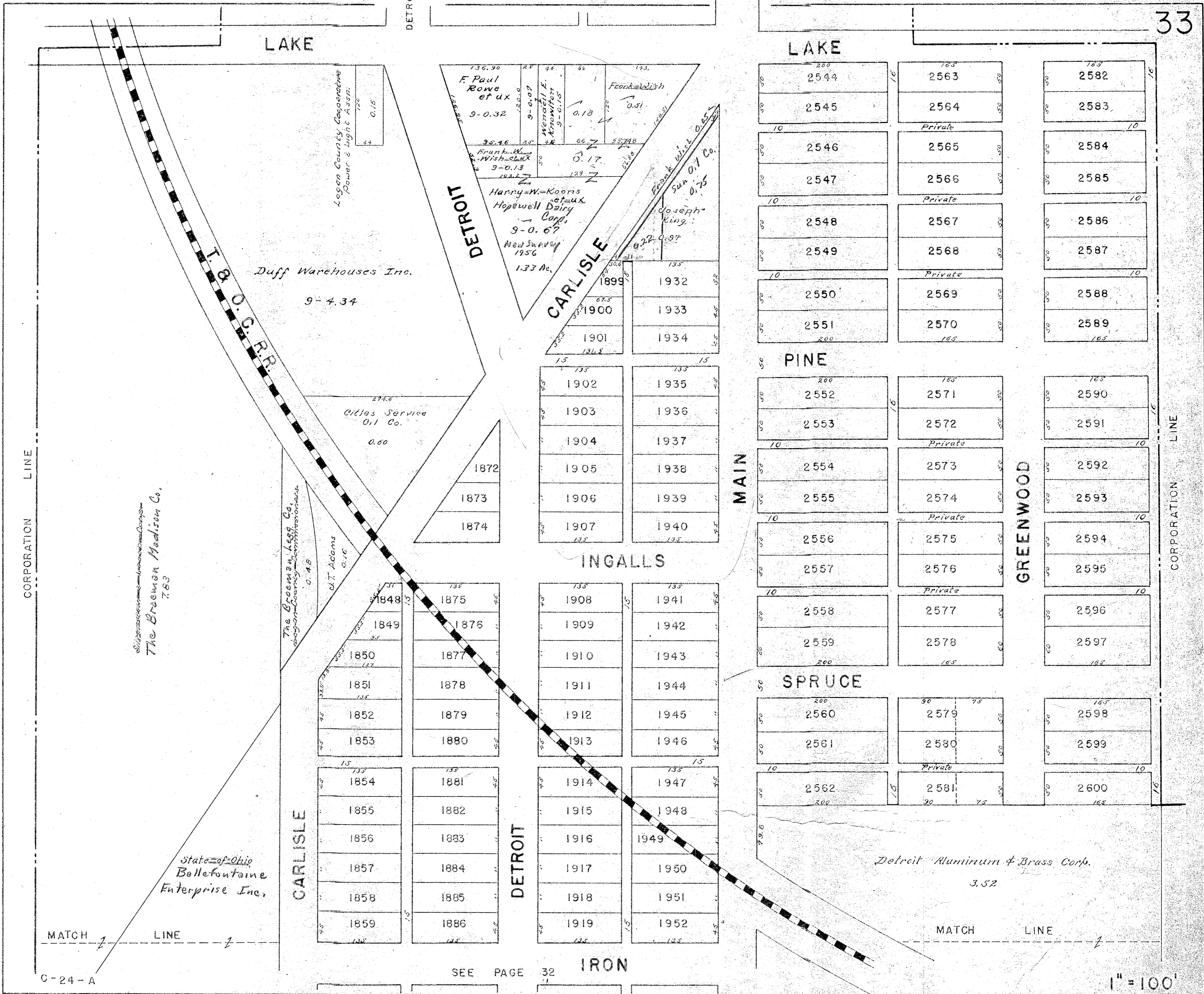
SEE PAGE 32-A

SEE PAGE 33-A

SEE PAGE 32-D

NOTE:
LOTS 3934 TO 4015
INCLUSIVE IS LAKE
HEIGHTS ALLOTMENT
NO. 2





LAKE

LAKE

DETROIT

CARLISLE

MAIN

GREENWOOD

INGALLS

SPRUCE

CARLISLE

DETROIT

IRON

MATCH LINE

MATCH LINE

2600

SEE PAGE 32-A

Corporation Line 712.5

MATCH LINE

Detroit Aluminum & Brass Co.

13-7.75

577.0

780 sq ft
791 sq ft
792 sq ft
793 sq ft
794 sq ft
795 sq ft
796 sq ft
797 sq ft
798 sq ft
799 sq ft
800 sq ft
801 sq ft
802 sq ft
803 sq ft
804 sq ft
805 sq ft
806 sq ft
807 sq ft
808 sq ft
809 sq ft
810 sq ft
811 sq ft
812 sq ft
813 sq ft
814 sq ft
815 sq ft
816 sq ft
817 sq ft
818 sq ft
819 sq ft
820 sq ft
821 sq ft
822 sq ft
823 sq ft
824 sq ft
825 sq ft
826 sq ft
827 sq ft
828 sq ft
829 sq ft
830 sq ft
831 sq ft
832 sq ft
833 sq ft
834 sq ft
835 sq ft
836 sq ft
837 sq ft
838 sq ft
839 sq ft
840 sq ft
841 sq ft
842 sq ft
843 sq ft
844 sq ft
845 sq ft
846 sq ft
847 sq ft
848 sq ft
849 sq ft
850 sq ft
851 sq ft
852 sq ft
853 sq ft
854 sq ft
855 sq ft
856 sq ft
857 sq ft
858 sq ft
859 sq ft
860 sq ft
861 sq ft
862 sq ft
863 sq ft
864 sq ft
865 sq ft
866 sq ft
867 sq ft
868 sq ft
869 sq ft
870 sq ft
871 sq ft
872 sq ft
873 sq ft
874 sq ft
875 sq ft
876 sq ft
877 sq ft
878 sq ft
879 sq ft
880 sq ft
881 sq ft
882 sq ft
883 sq ft
884 sq ft
885 sq ft
886 sq ft
887 sq ft
888 sq ft
889 sq ft
890 sq ft
891 sq ft
892 sq ft
893 sq ft
894 sq ft
895 sq ft
896 sq ft
897 sq ft
898 sq ft
899 sq ft
900 sq ft

Long Island Const. Co.
Plotted To lots 1956

Sec. 33 T4 R. 14
Sec. 27 T4 R. 14

Corporation Line

192.6

SEE PAGE 32-B

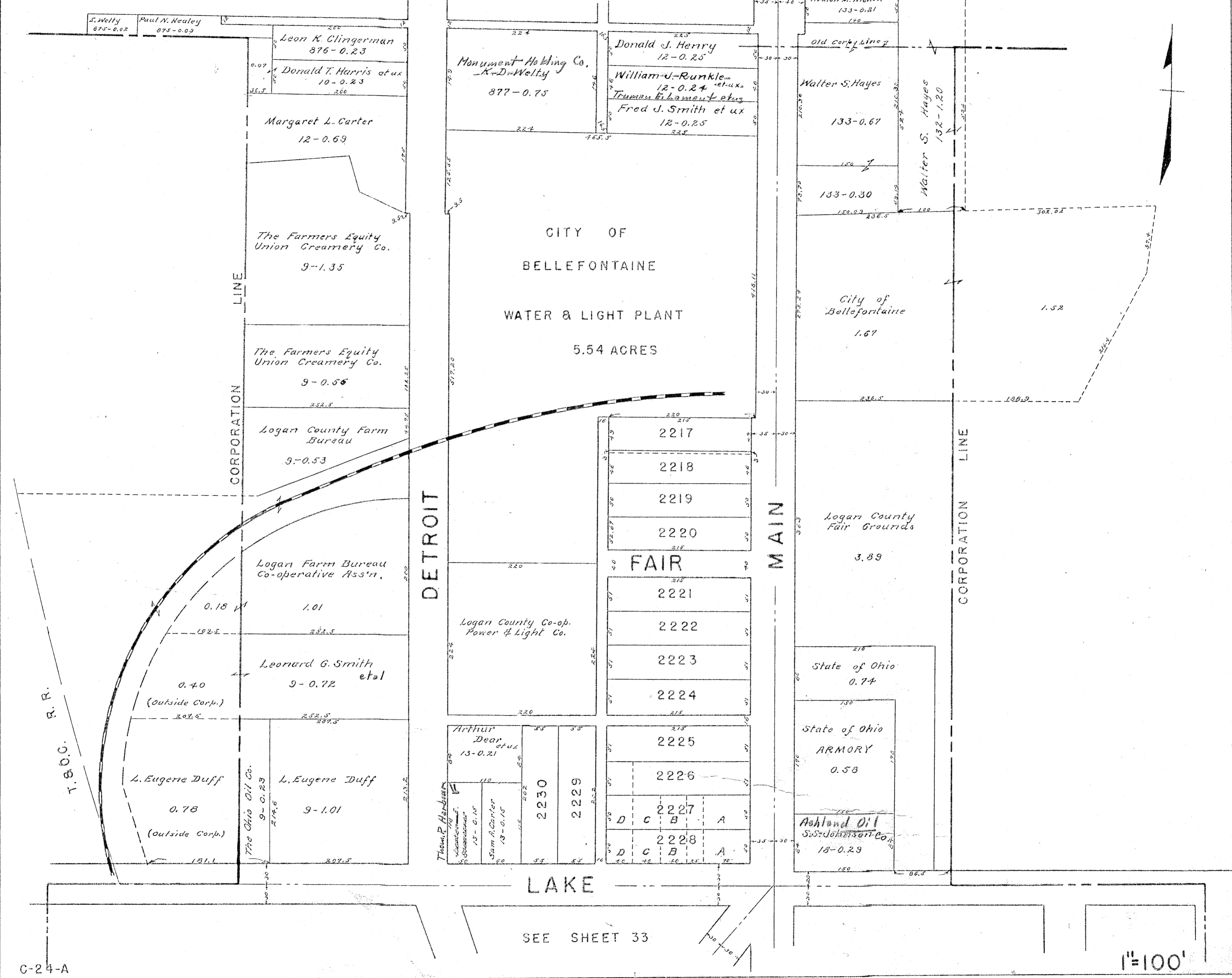
SEE PAGE 32

Revised 12, 15, 1954



1" = 100'

SEE SHEET 23



CITY OF BELLEFONTAINE
 WATER & LIGHT PLANT
 5.54 ACRES

2217
2218
2219
2220
FAIR
2221
2222
2223
2224
2225
2226
2227
2228

LAKE

SEE SHEET 33

1"=100'

C-24-A

SEE PAGE 36

GOLTON

COLTON

LINCOLN

SEE PAGE 24

MAIN

- 2422
- 2423
- 2424
- 2425
- 2426
- 2427
- 2428
- 2429
- 2536
- 2537
- 2538
- 2539
- 2540
- 2541
- 2542
- 2543

Ethel Peters
145-1.85

Gene Robinson et ux
147-0.36

Roy Clingerman
James L. Pool
0.19

Willard Madden
145-1.02

MAD RIVER

- 2612
- 2613
- 2614
- 2615
- 2616
- 2622
- 2623
- 2624
- 2625
- 2626
- 2627
- 2628
- 2629
- 2630
- 2631
- 2632
- 2633
- 2634
- 2635
- 2636
- 2637
- 2638
- 2639
- 2640
- 2641
- 2642
- 2643
- 2644
- 2645
- 2646
- 2647
- 2648
- 2649
- 2650
- 2651
- 2652
- 2653
- 2654
- 2655
- 2656
- 2657
- 2658
- 2659
- 2660
- 2661
- 2662
- 2663
- 2664
- 2665
- 2666
- 2667
- 2668
- 2669
- 2670
- 2671
- 2672
- 2673
- 2674
- 2675
- 2676
- 2677
- 2678
- 2679
- 2680
- 2681
- 2682
- 2683
- 2684
- 2685
- 2686
- 2687
- 2688
- 2689
- 2690
- 2691
- 2692
- 2693
- 2694
- 2695
- 2696
- 2697
- 2698
- 2699
- 2700

HAMILTON

- Bellefontaine City Board of Education
125-4.40
- Leon Kerns et ux
126-0.40
- Lester C. Parker Jr. et ux
126-0.49
- Owen K. Shirk
126-0.40
- Wendell Bird
126-0.40
- Robert M. Horn
126-0.21
- Church of the Brethren
126-0.29
- Donald E. Miksch et ux
126-0.29
- Joseph F. King
126-0.10
- Dwight M. Vernon
125-0.18
- Wm. W. Kinsinger
125-0.20
- M. R. Lehman
127-0.25
- Bonnie L. Harbest
127-0.25

Mary Clingerman
124-1.49

Carl U. Strawn
Bridget Johnson
123-0.45

Thomas E. Detrick
122-0.50

T. D. Dille
122-1.73

Trustees Church of Nazarene
122-0.37

BELMONT

SEE PAGE 45

HARDING

WASHINGTON

WASHINGTON

MAPLE

SEE PAGE 23

MAIN

- Board of Trustees of Assembly of God
137-0.35
- Monica R. Simpson
136-0.20
- Monica Simpson
152-0.25
- Emma Maxwell
152-0.25
- Herschel R. Strayer et ux
134-0.20
- A. J. Fitterer
133-0.20
- Luther E. Hink
Mary E. Huber
133-0.25

Melvin C. Huber
138-0.30

Robert W. Owsen
151-0.17

Mary E. Harbour
151-0.42

Clara Sims
141-0.37

John R. Van Hise et ux
143-0.18

E. S. Mitchell
144-0.18

Edward M. Bradley
132-0.30

Lelia M. Carter
132-0.30

Frank W. Spellman
133-0.33

Leonard G. Sasser et ux
132-0.38

Bellefontaine Development Co.
132-2.92

U. J. Halliday
132-0.23

C. E. McCauley
130-0.22

James H. Tullis
150-0.17

Ralph W. Porter
150-0.34

H. C. Mortimore
150-0.17

Ralph W. Porter
150-0.34

Ralph W. Porter
150-0.14

Ralph W. Porter
150-0.11

Ralph W. Porter
150-0.17

Ralph W. Porter
150-0.16

Frank Ernest Boardman et ux
129-0.20

Robt. J. Settlemire
132-0.20

150-1.06

Bellefontaine Development Co.
150-2.58

129-0.75

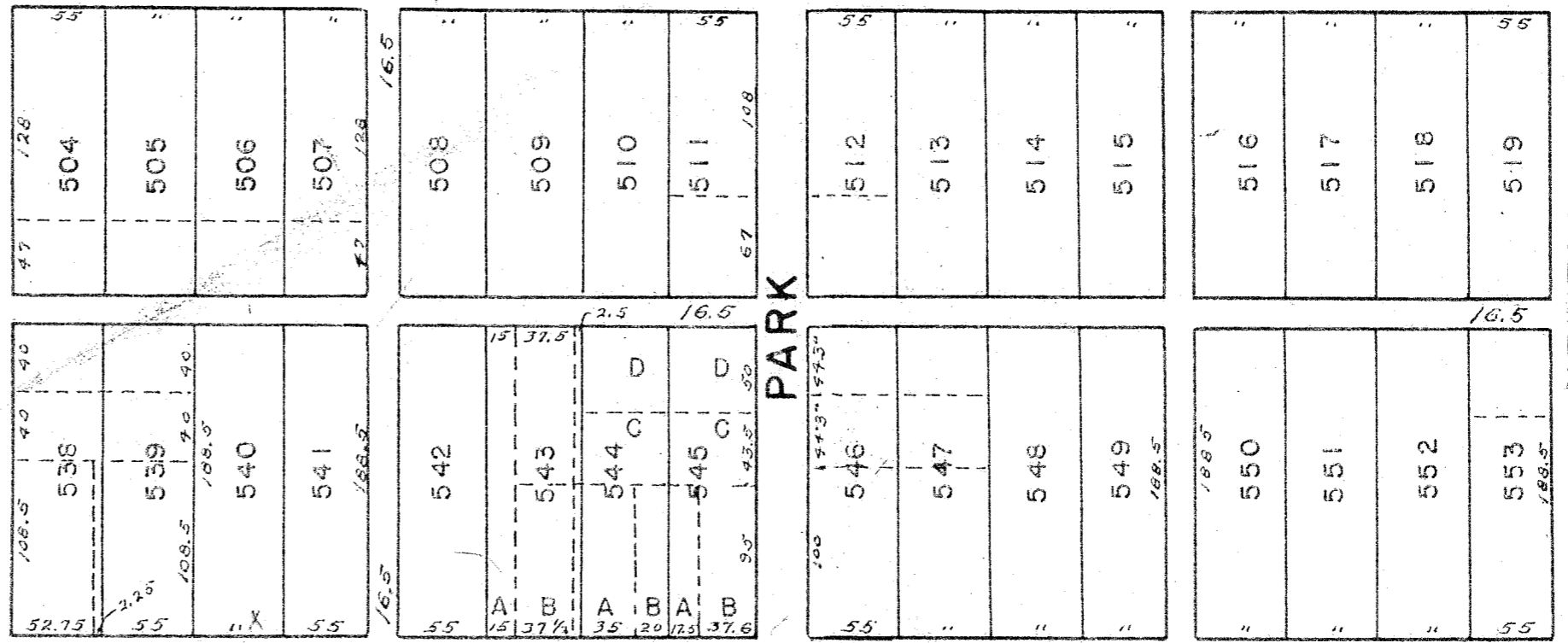
DODGE

MATCH

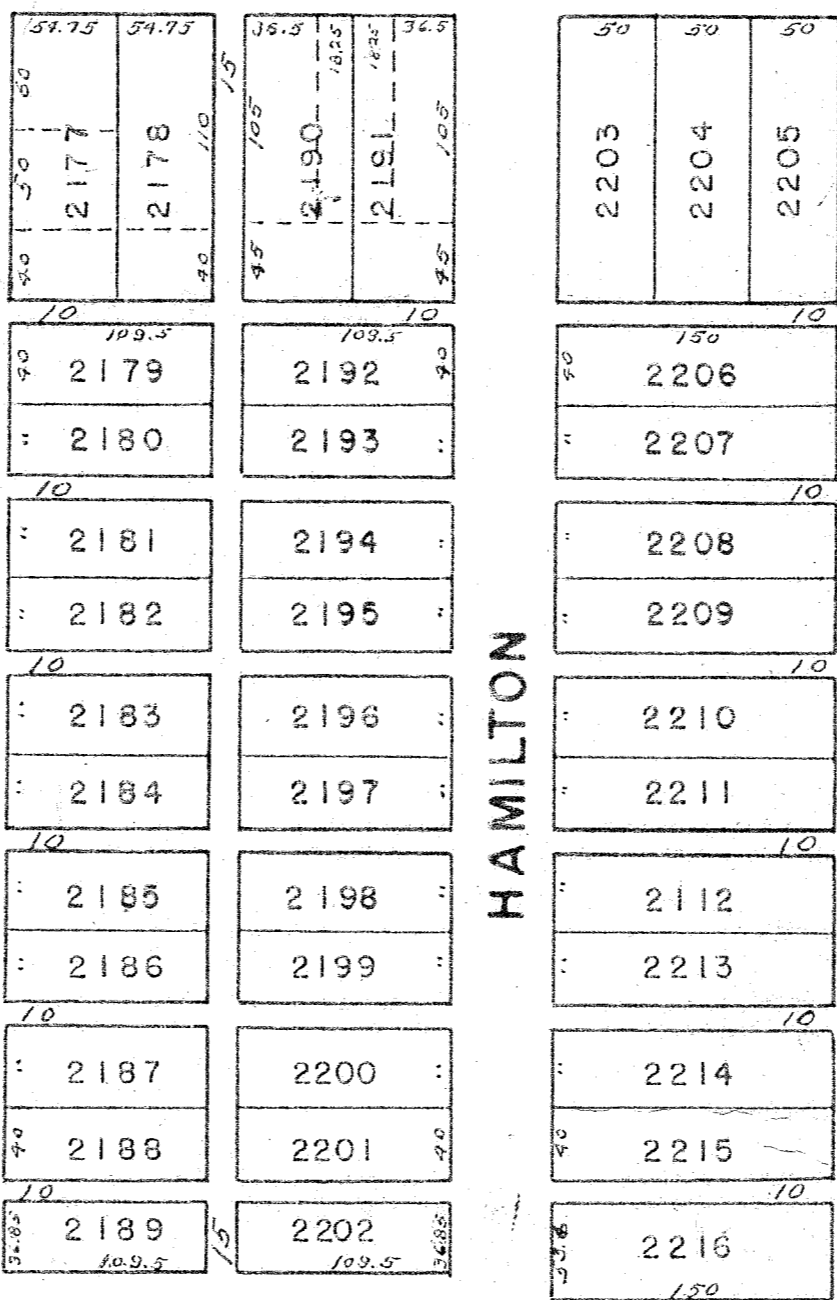
CORPORATION

LINE

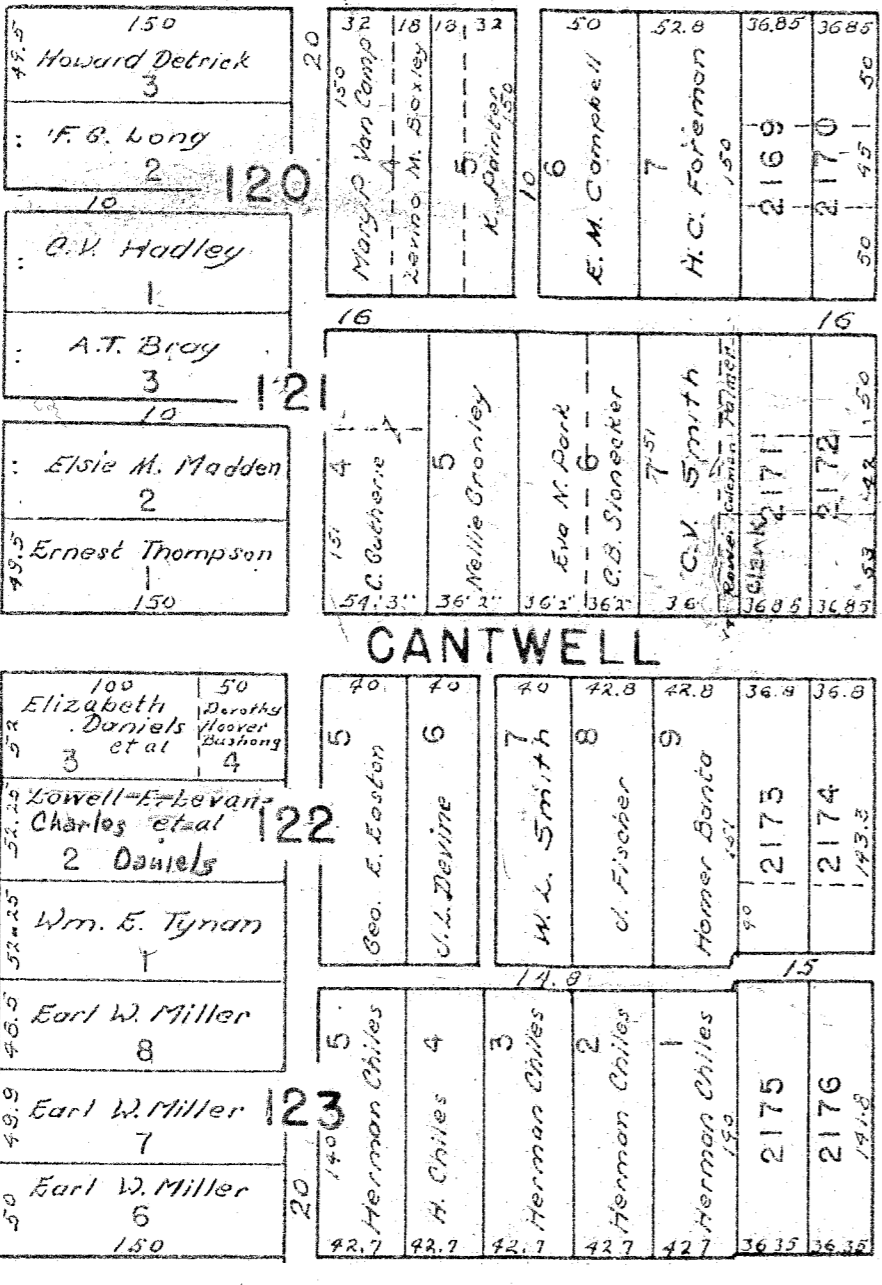
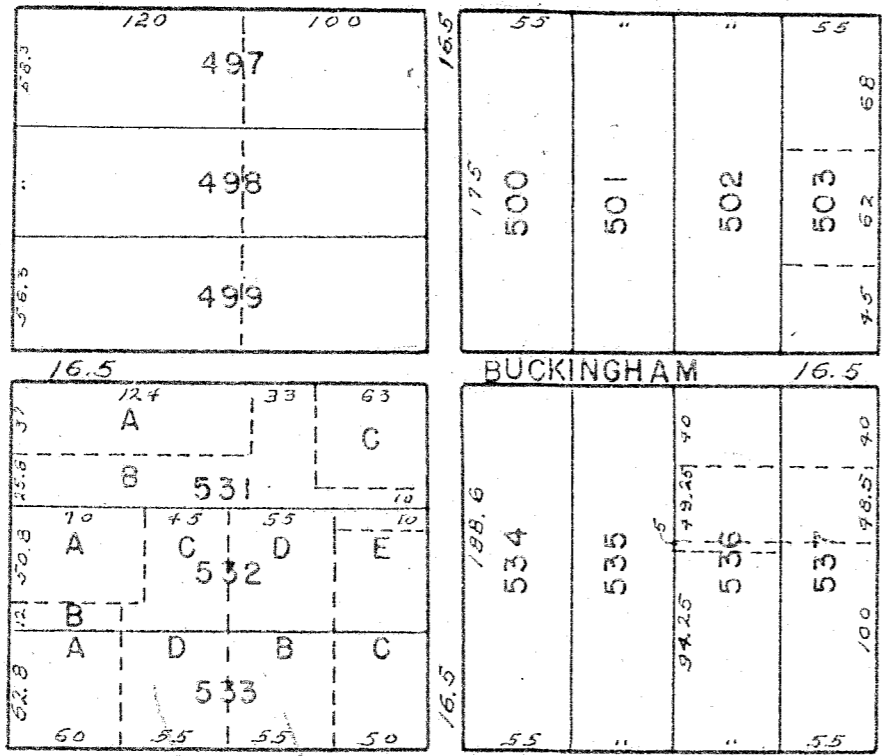
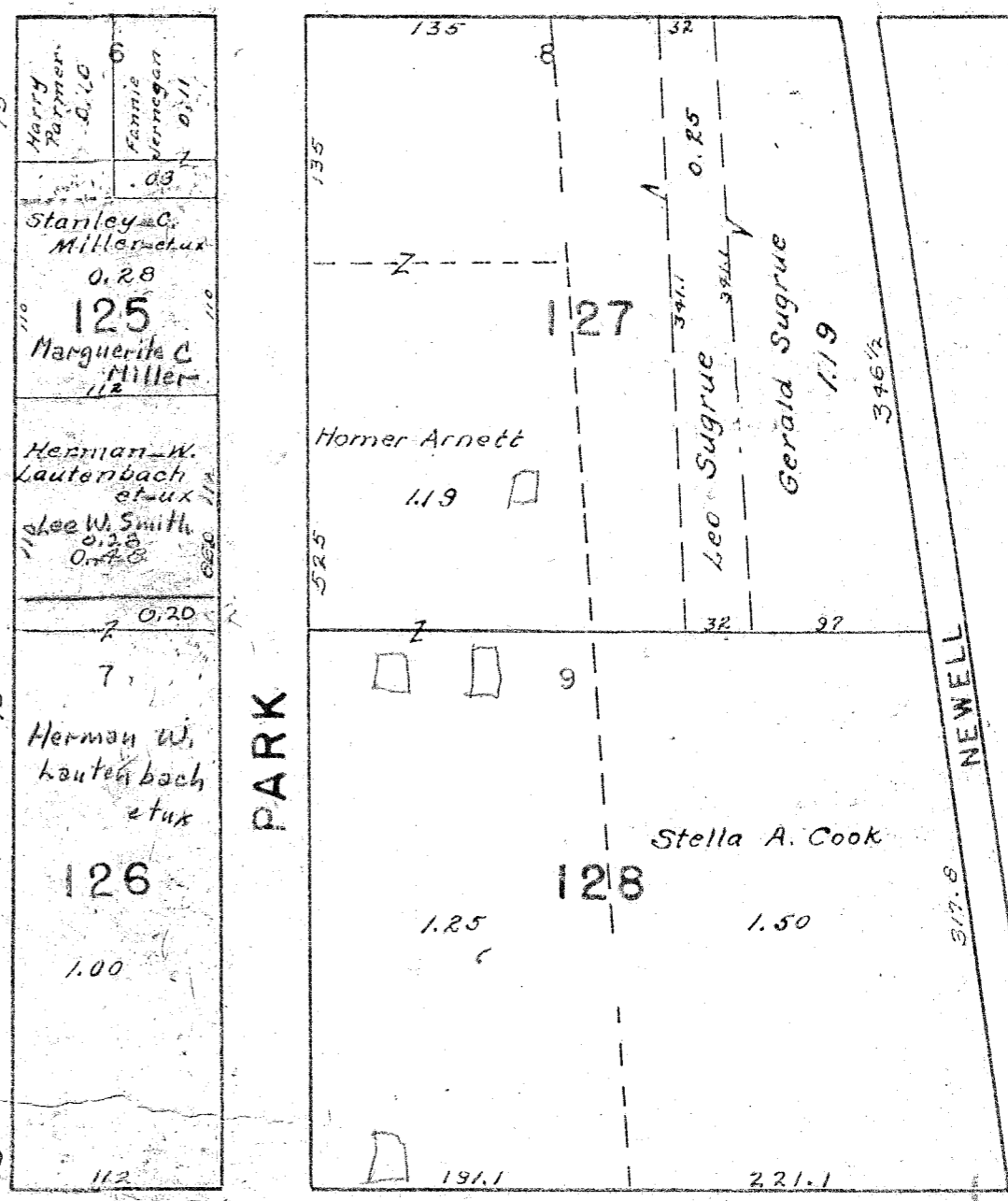
PATTERSON



SPRING



COLTON



BUCKINGHAM

WATER

ARNOLD

MAIN

MADRIVER

HAMILTON

PARK

NEWELL

NEWELL

24

SHEET

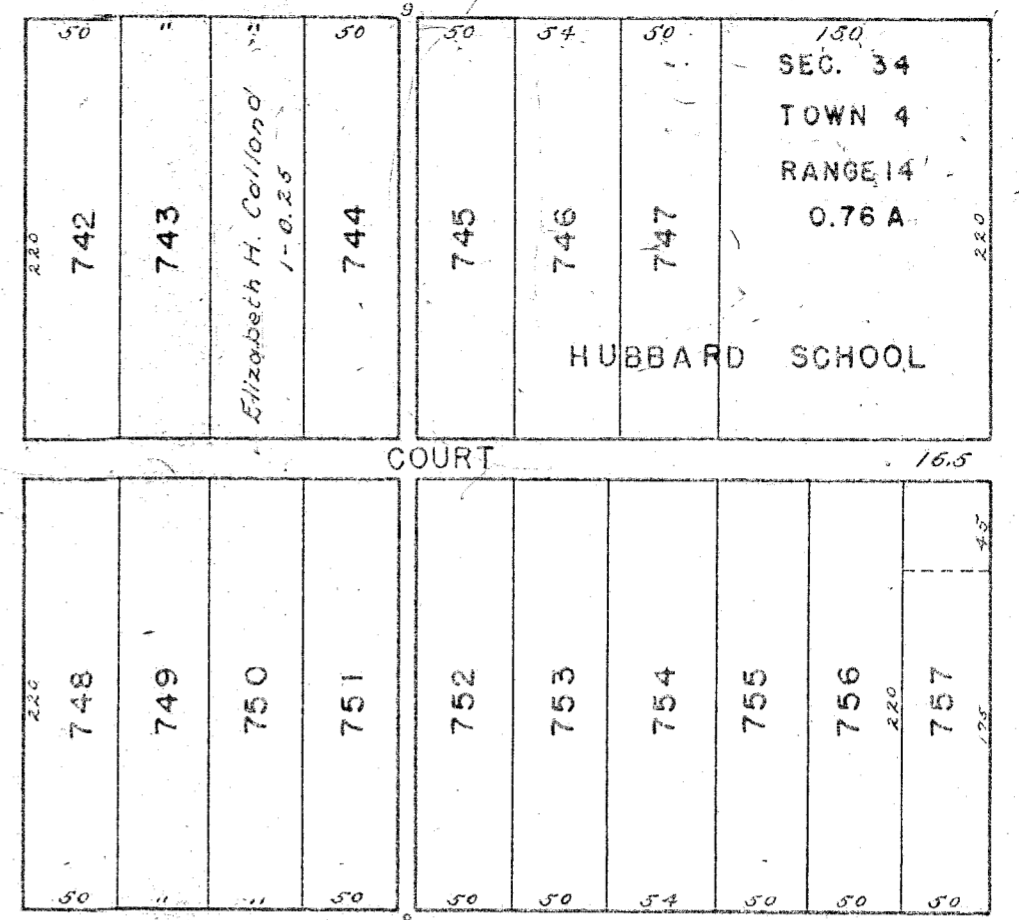
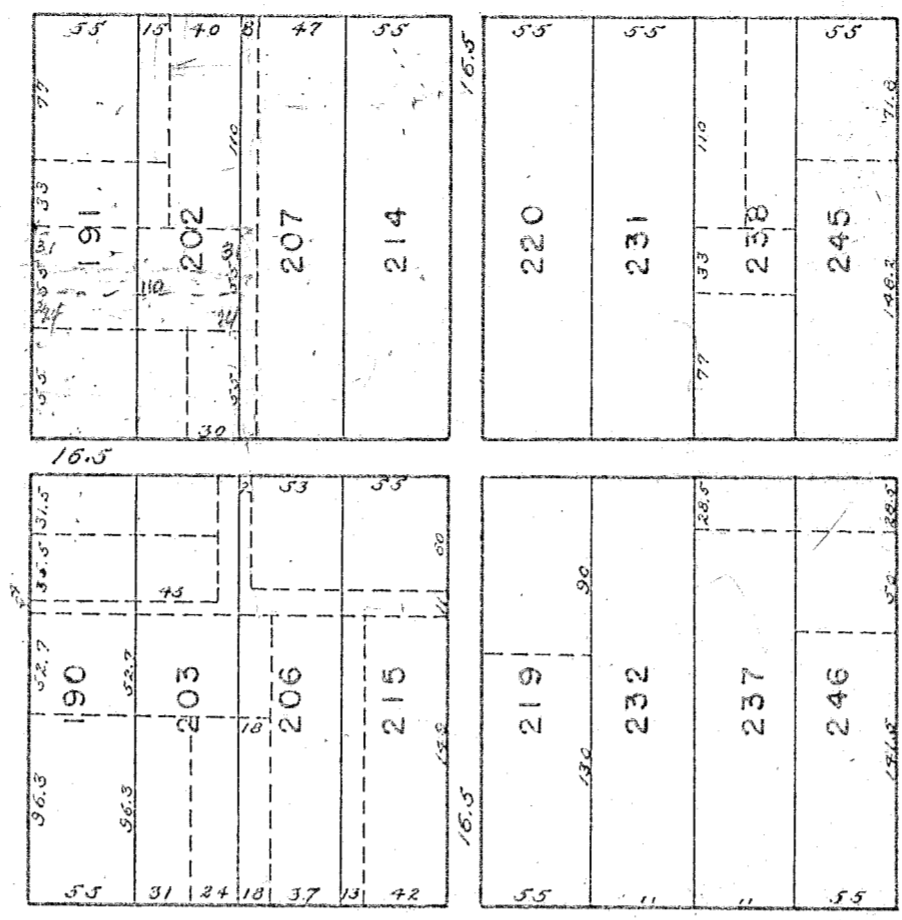
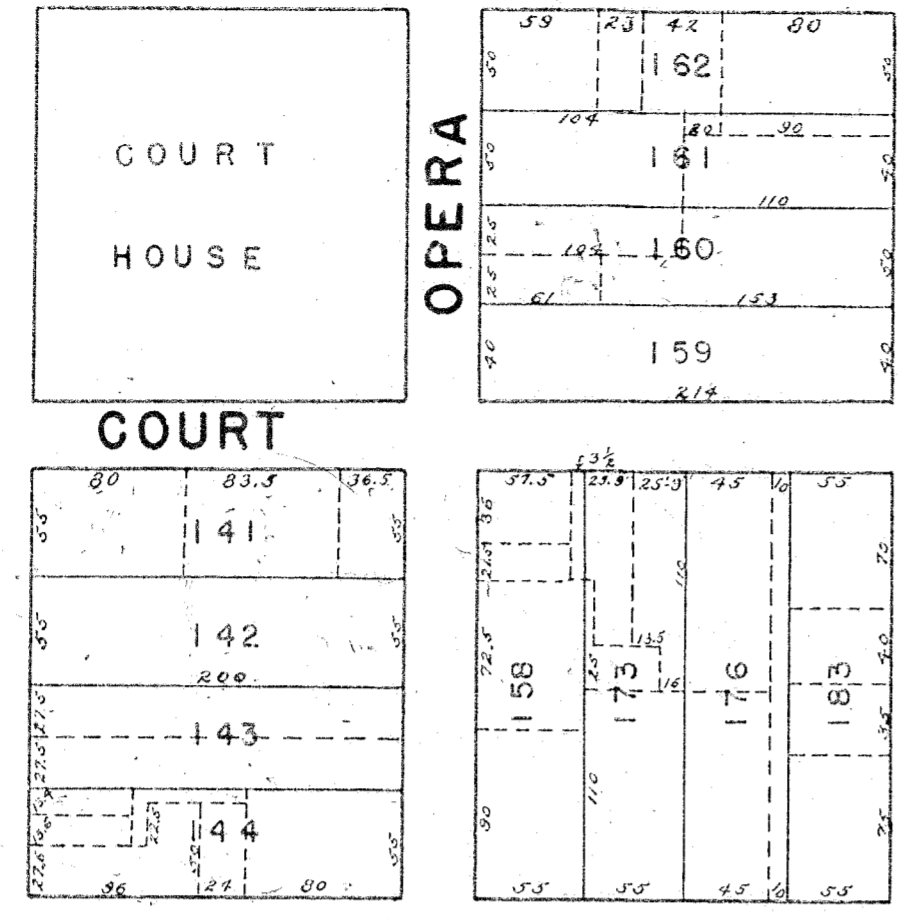
SEE

46

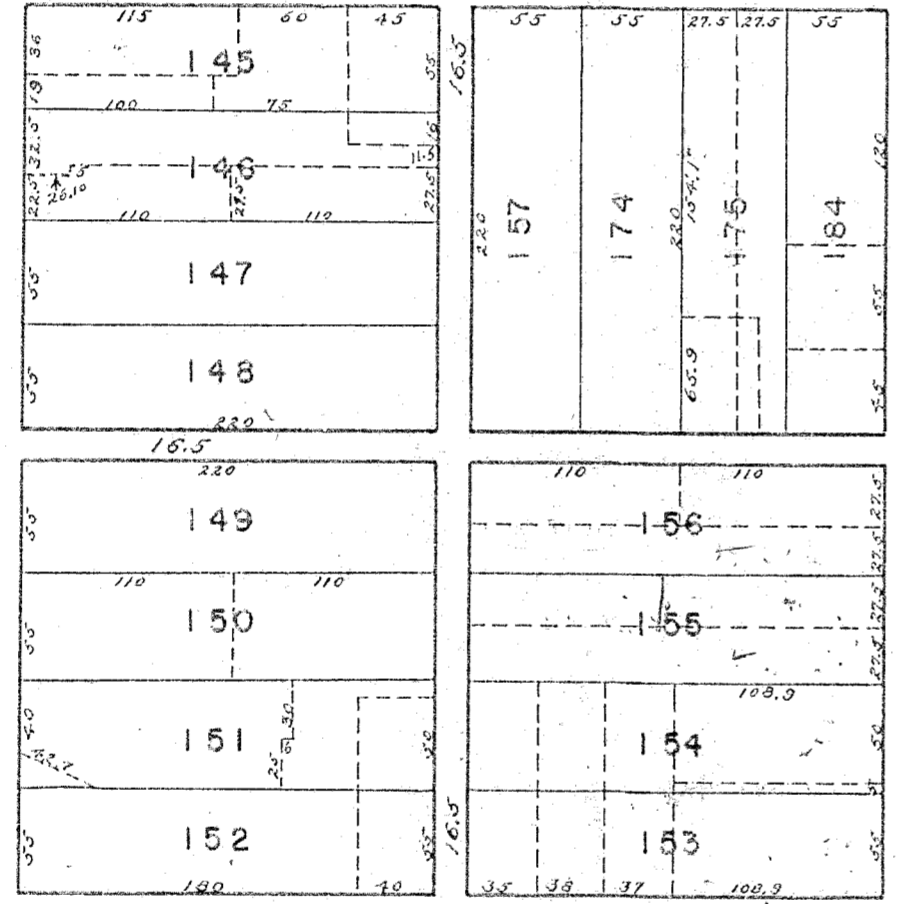
SHEET

SEE

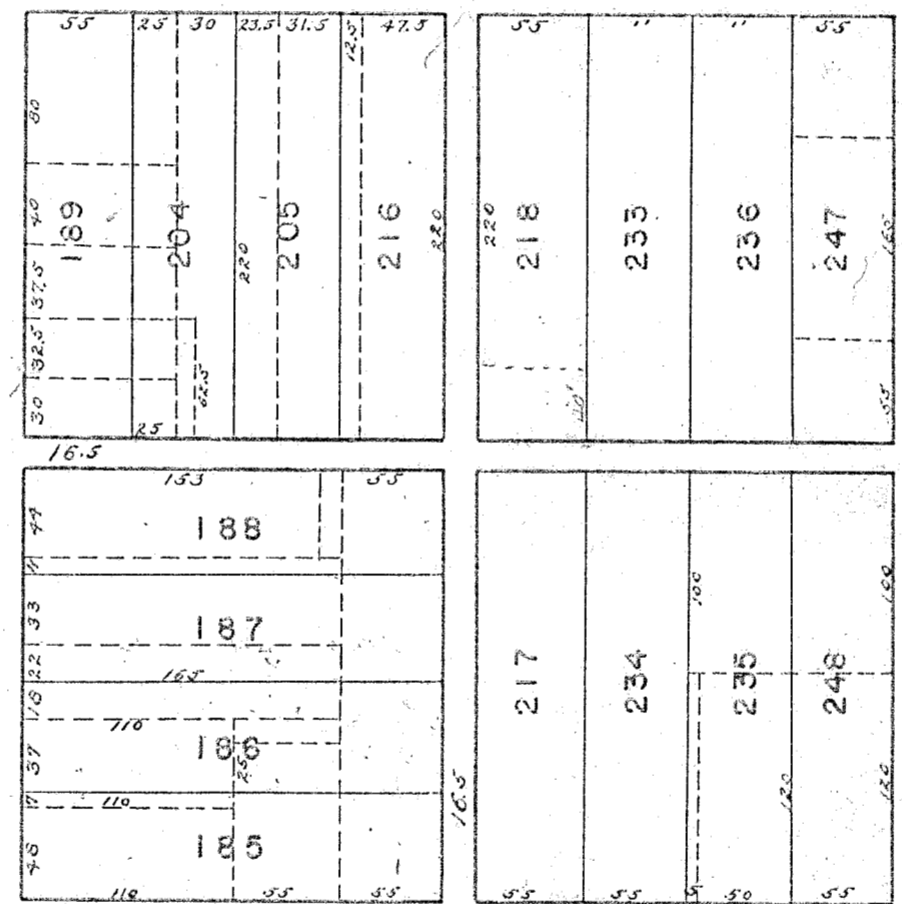
COLUMBUS



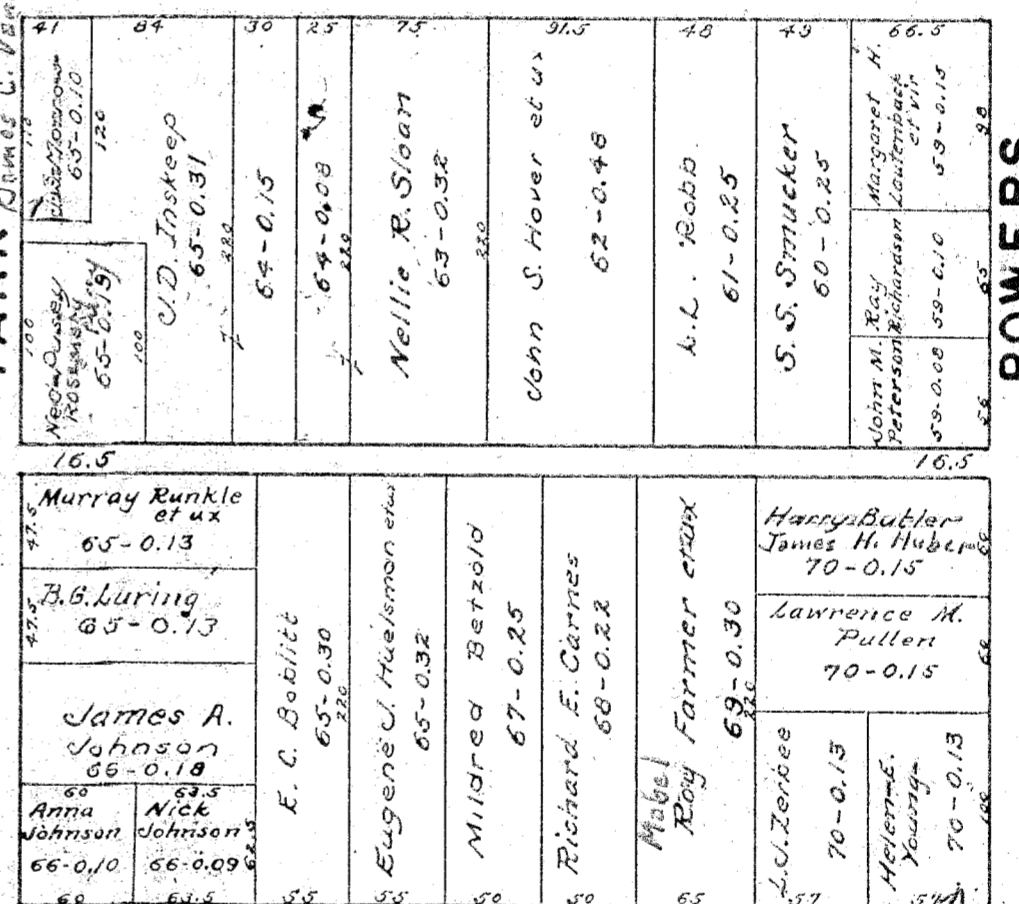
CHILLICOTHE



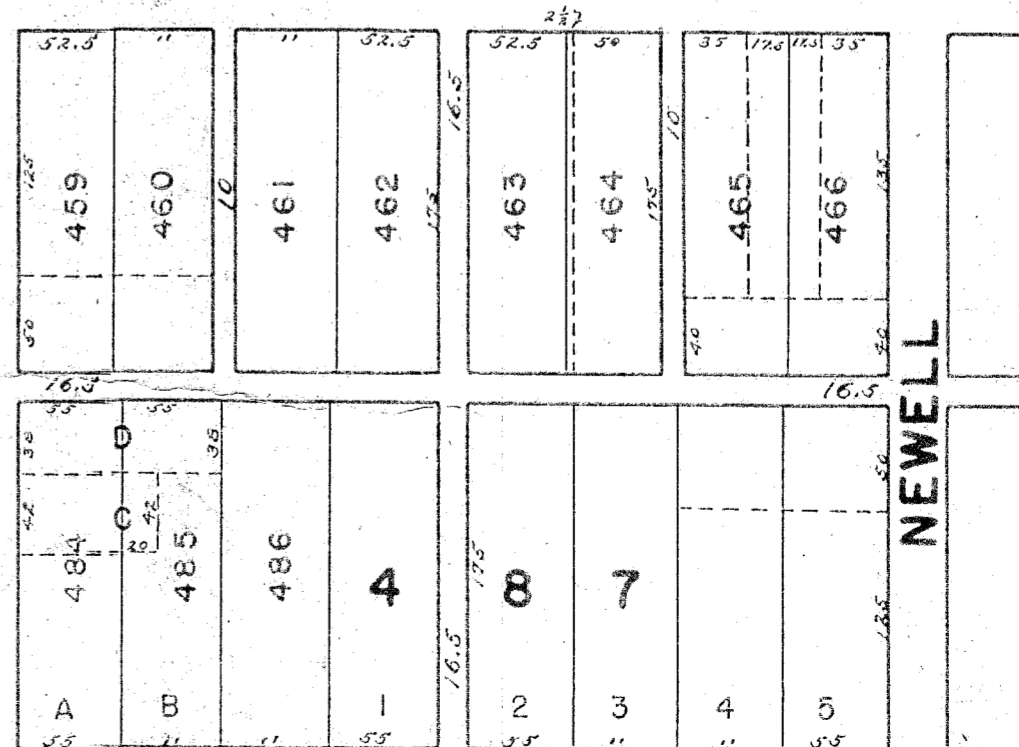
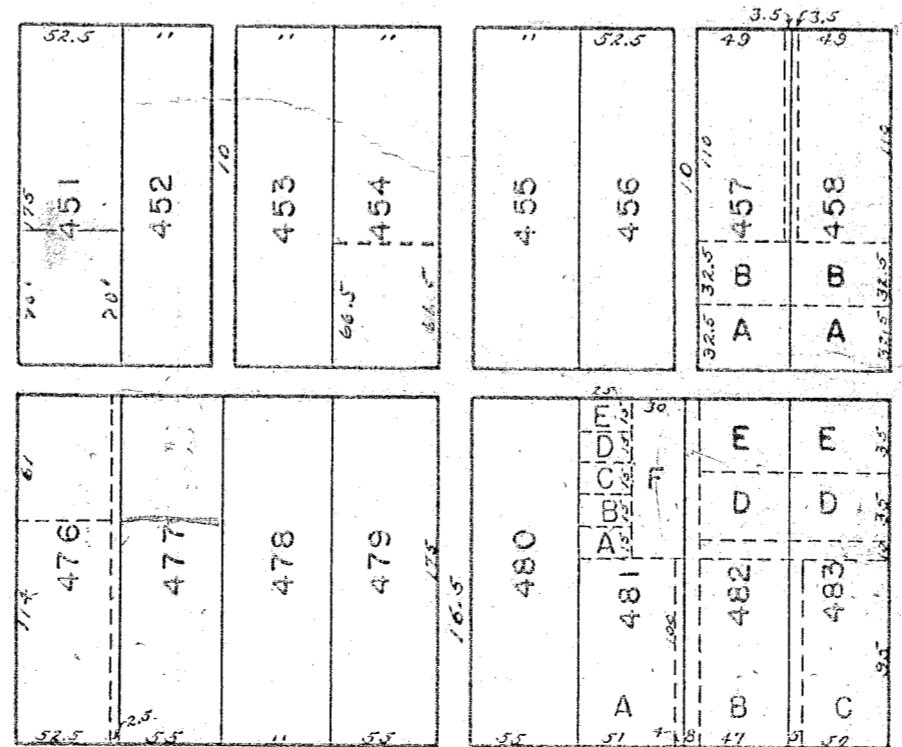
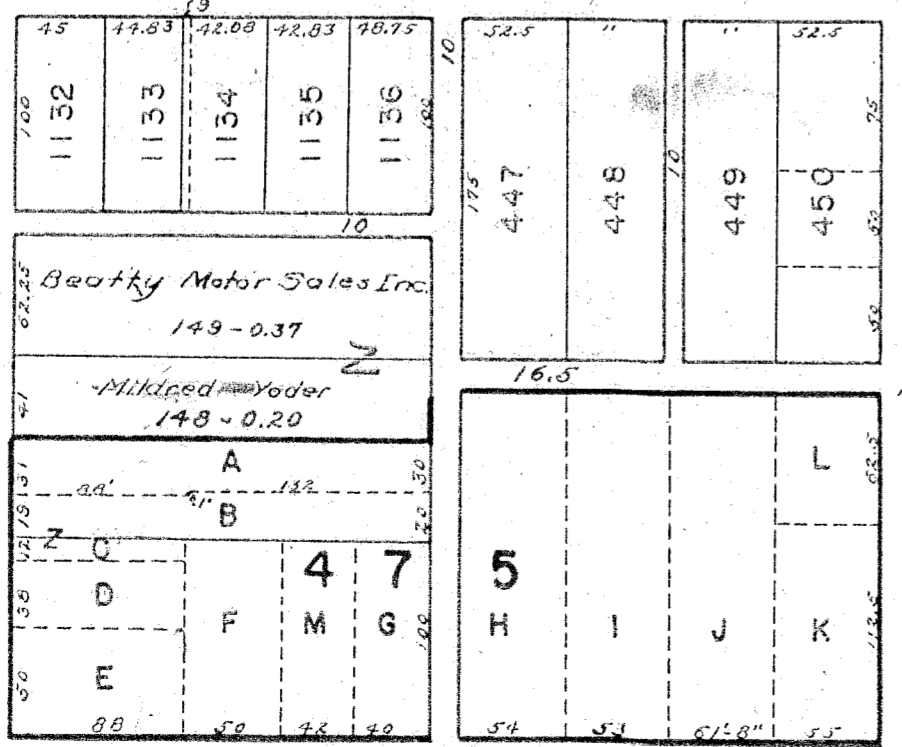
MADRIVER



PARK



AUBURN



PATTERSON

SEE PAGE 26

SEE PAGE 25

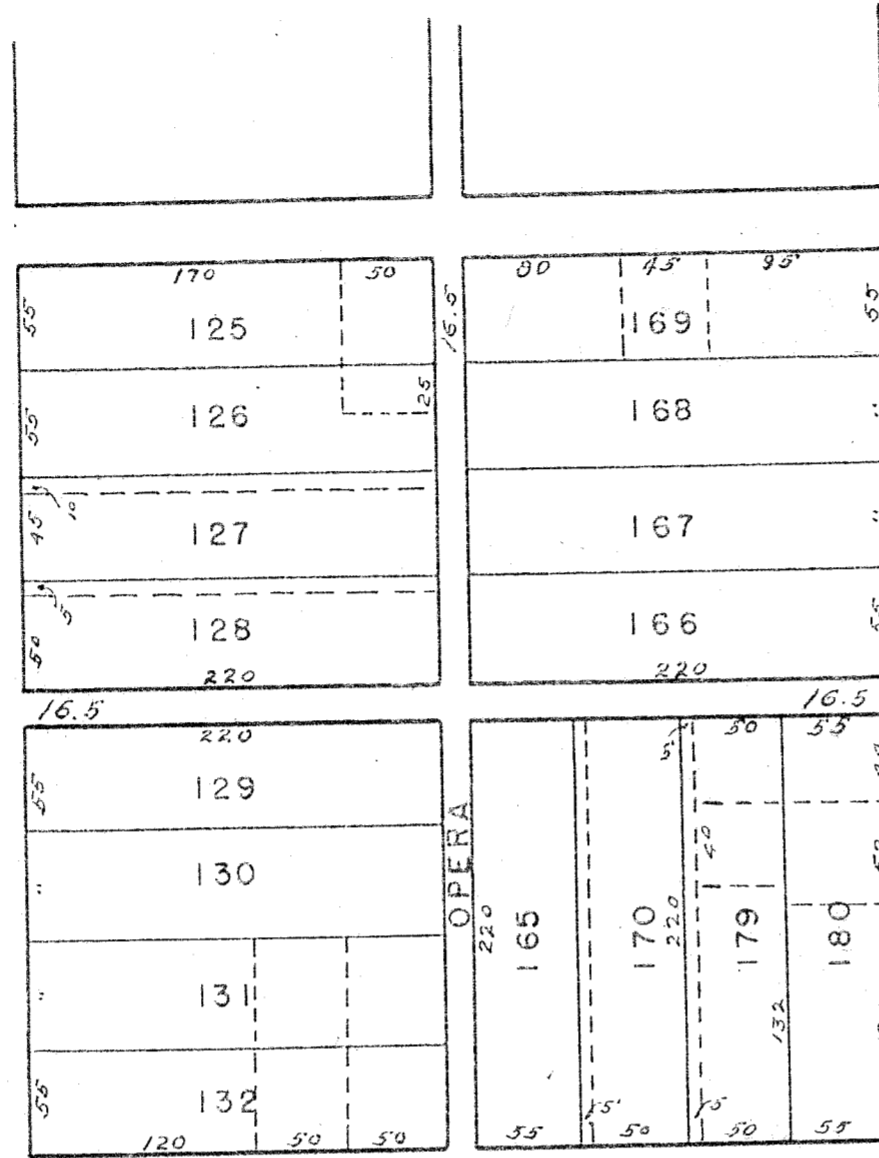
SEE PAGE 47

SEE SHEET 39

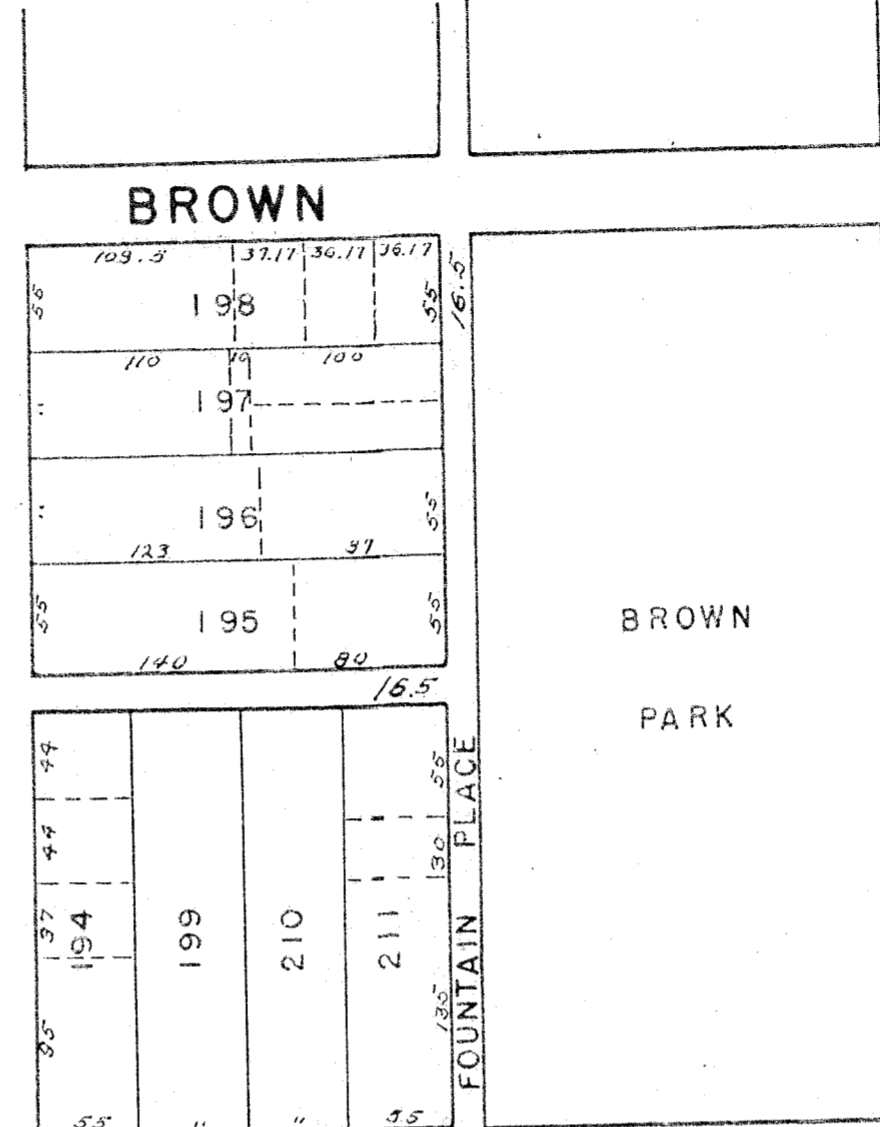
SEE SHEET 27

SEE SHEET 48

MAIN



BROWN



BROWN

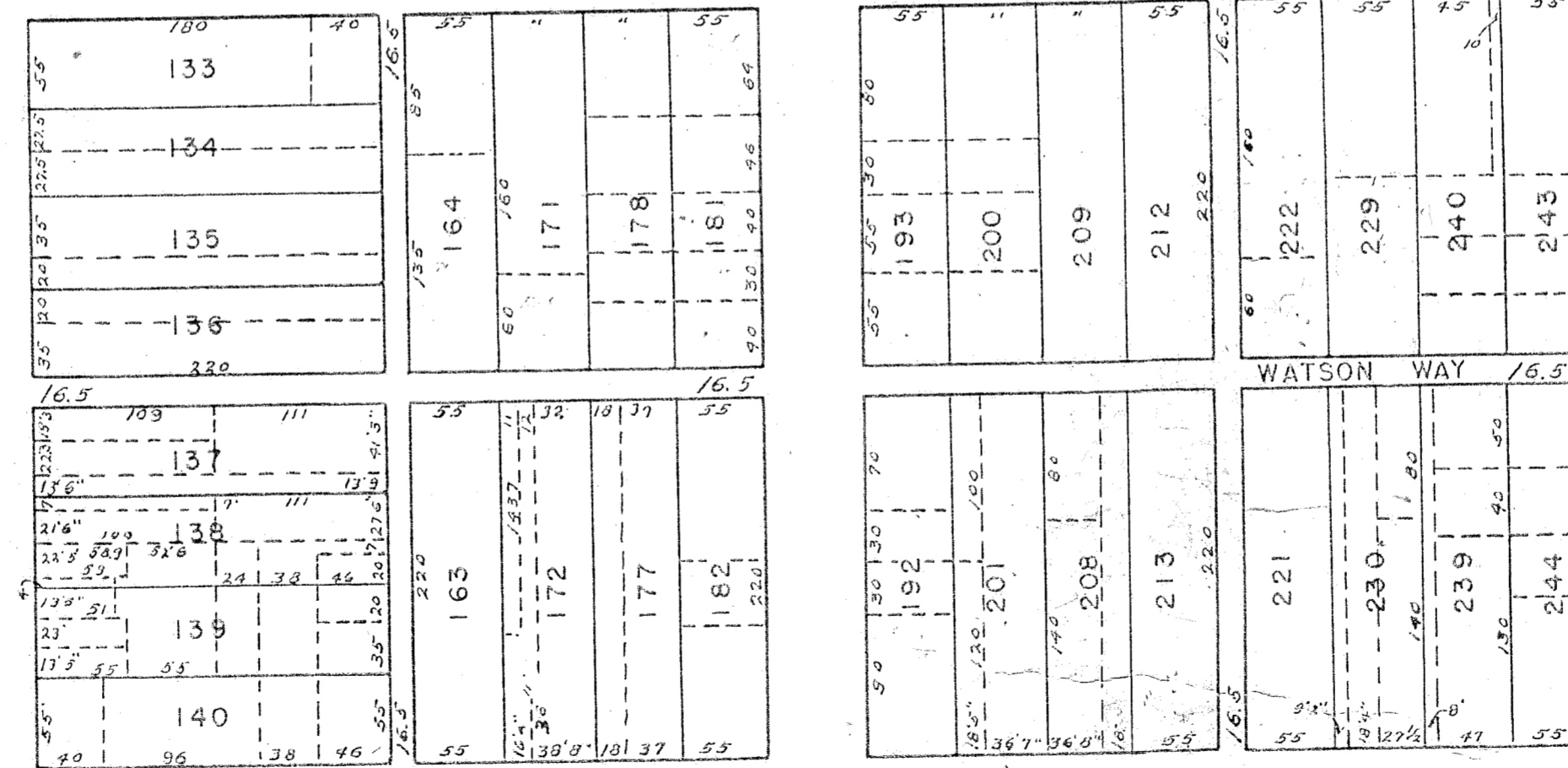
BROWN PARK

MADRIVER

FOUNTAIN PLACE

PARK

SANDUSKY



WATSON WAY

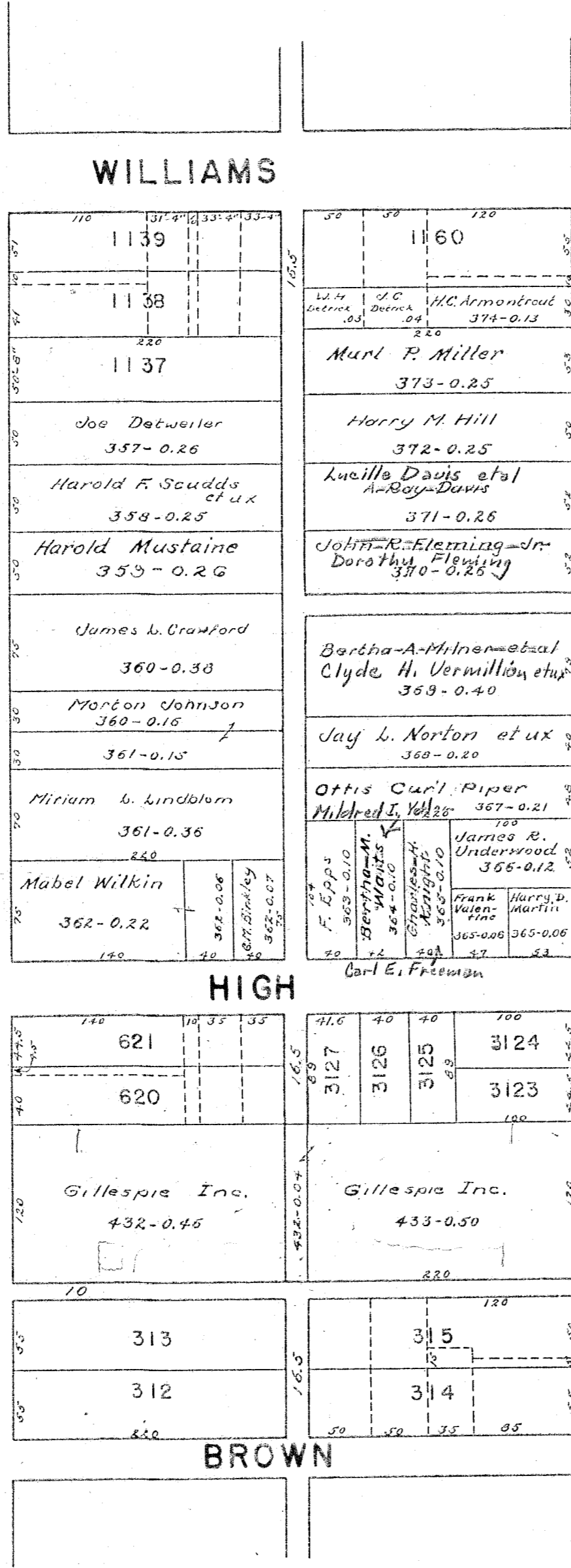
COLUMBUS

SEE SHEET 37

SEE PAGE 28

HIGH

MAIN



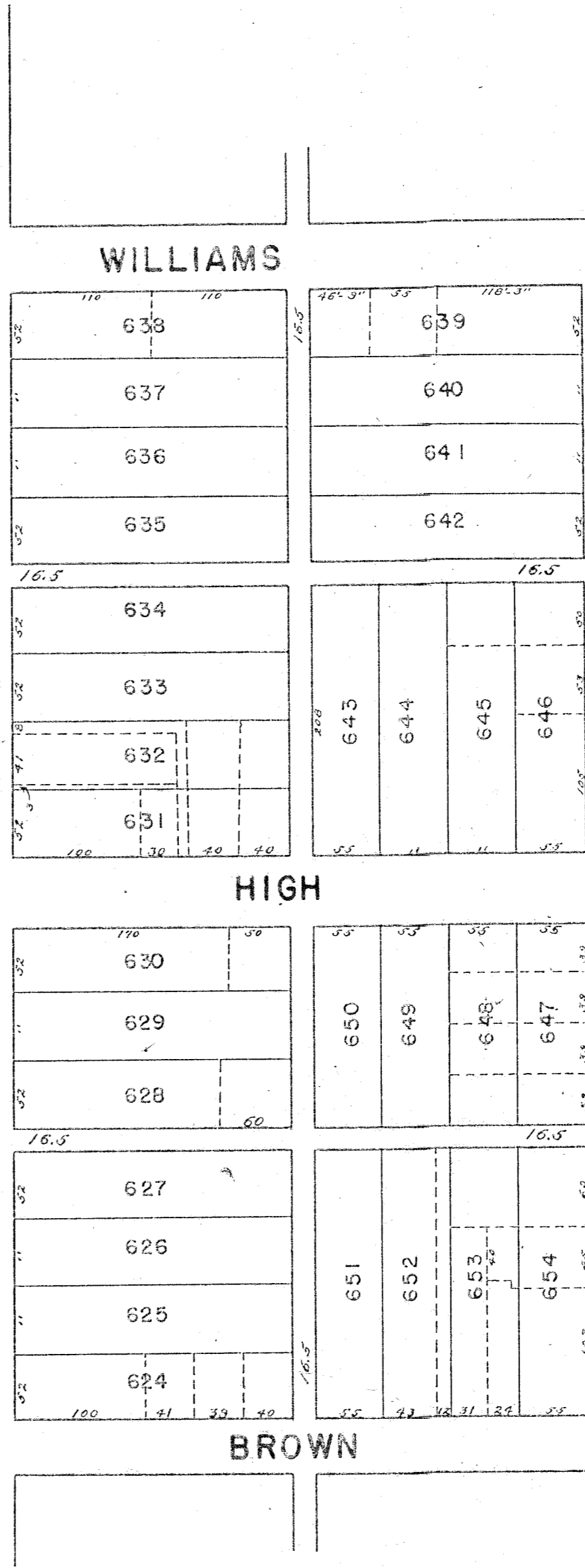
HIGH

BROWN

SEE PAGE 38

WILLIAMS

MAD RIVER



HIGH

BROWN

PARK

PARK

HIGH

PARK

BROWN

SEE PAGE 49



SEE PAGE 41

SEE PAGE 53

SEE PAGE 52

SEE PAGE 49

POWELL

MAIN

PALMER

PALMER

PALMER

PALMER

SEMINOLE

MADRIVER

LUDLOW

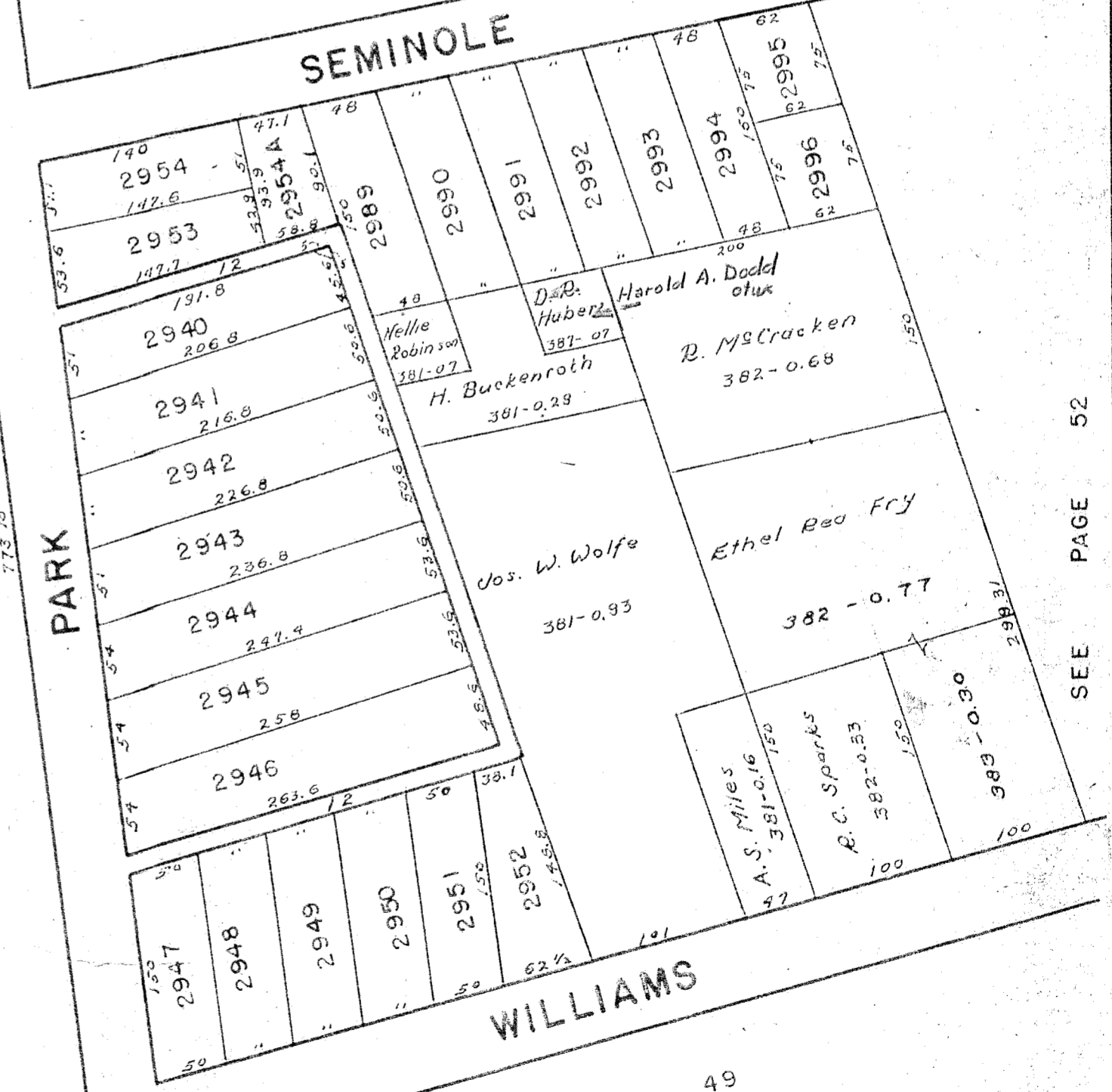
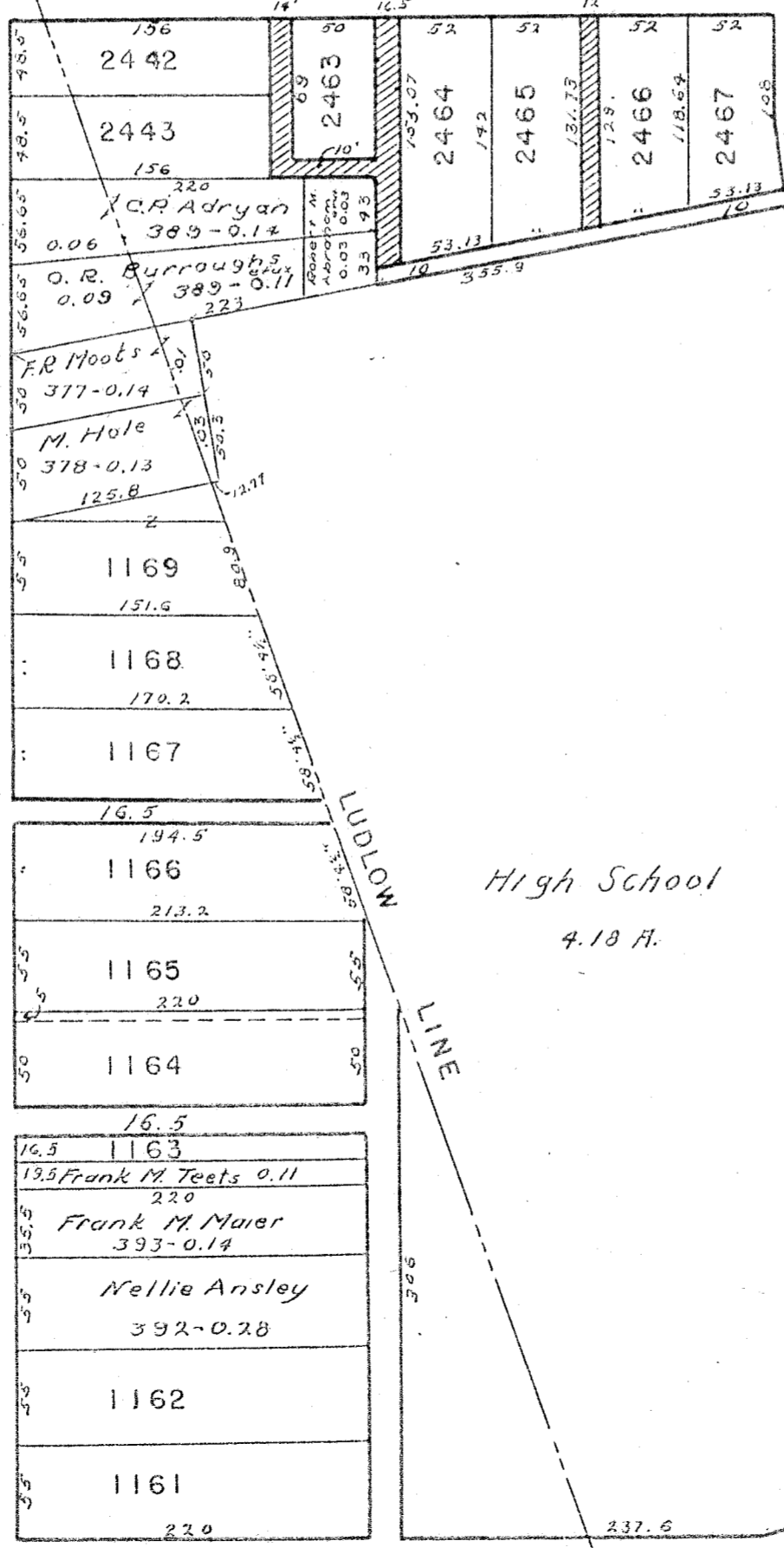
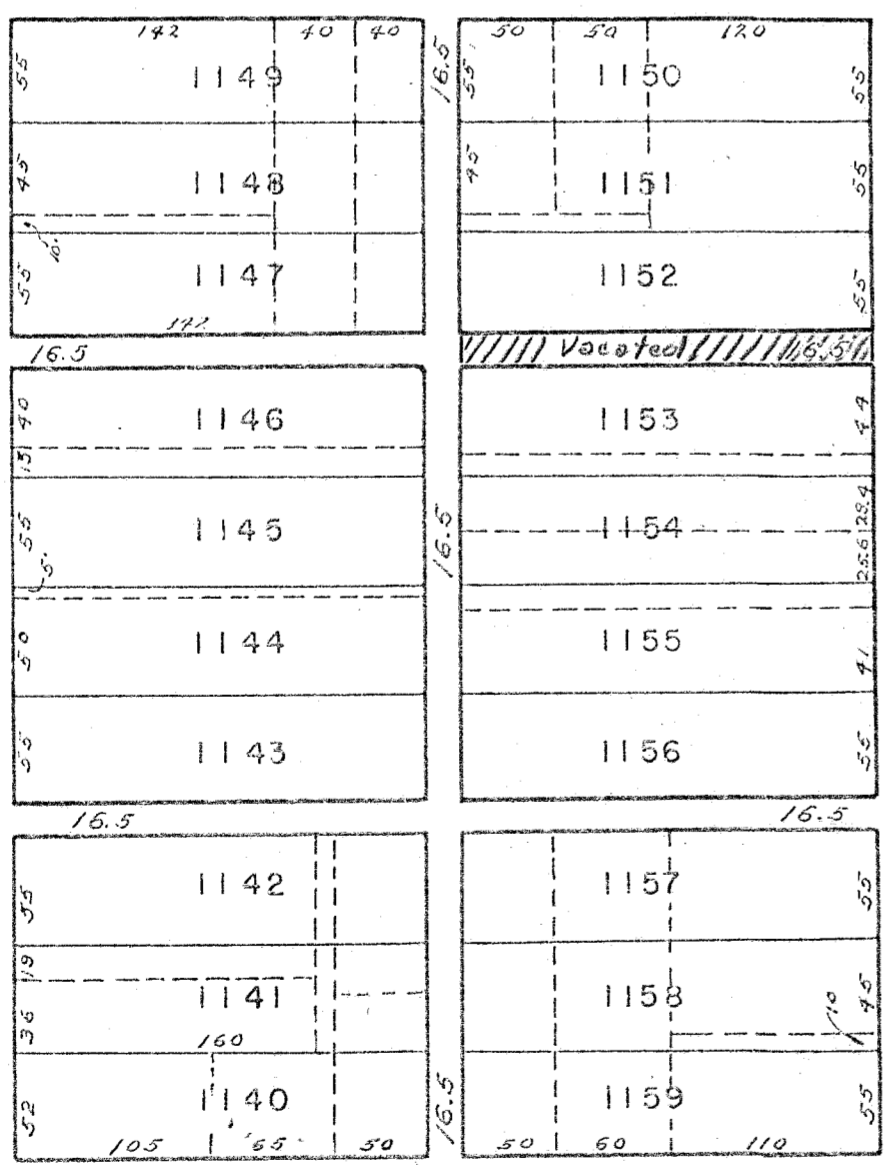
LINE

PARK

WILLIAMS

WILLIAMS

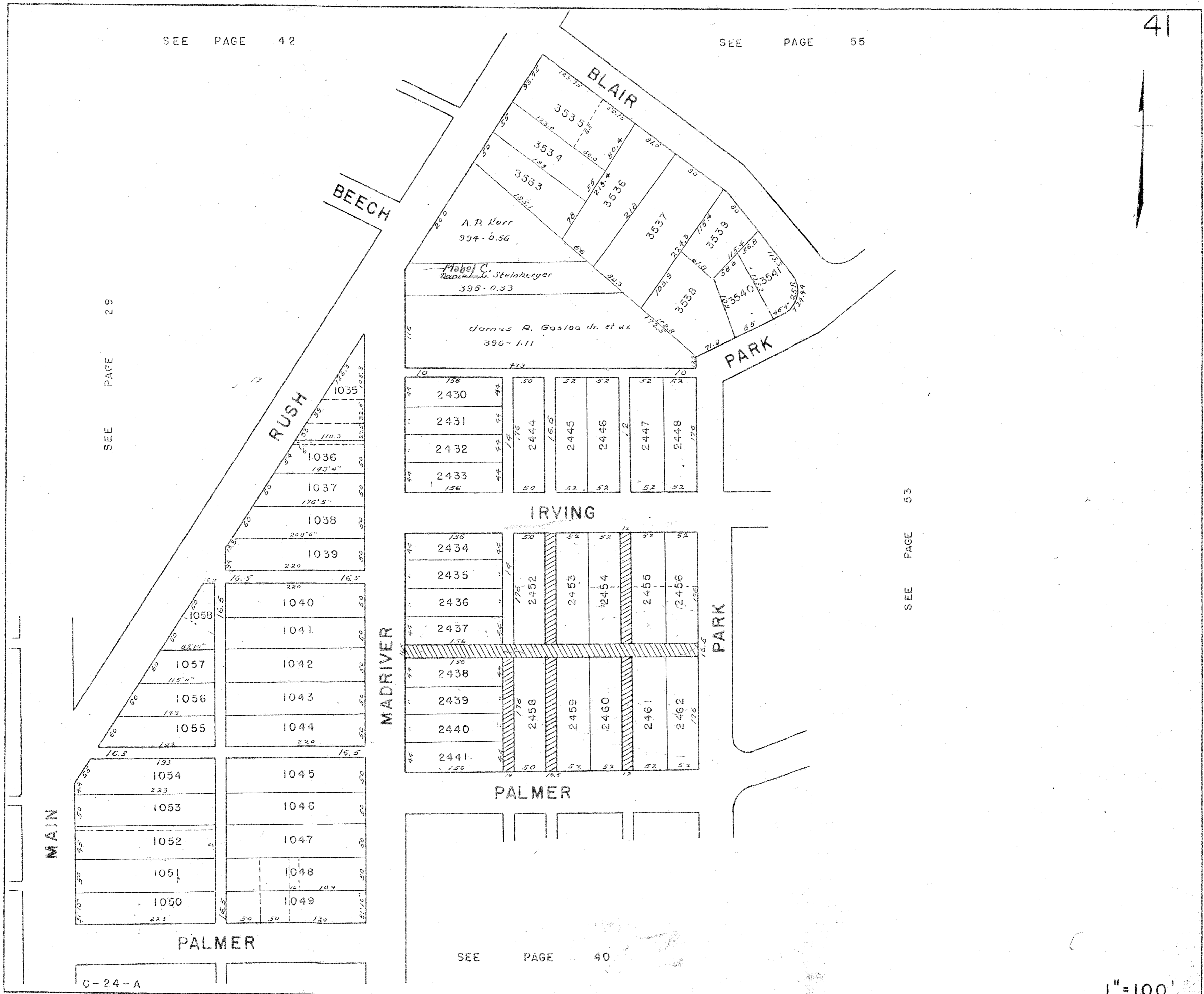
High School
4.18 A.



SEE PAGE 29

SEE PAGE 53

1"=100'



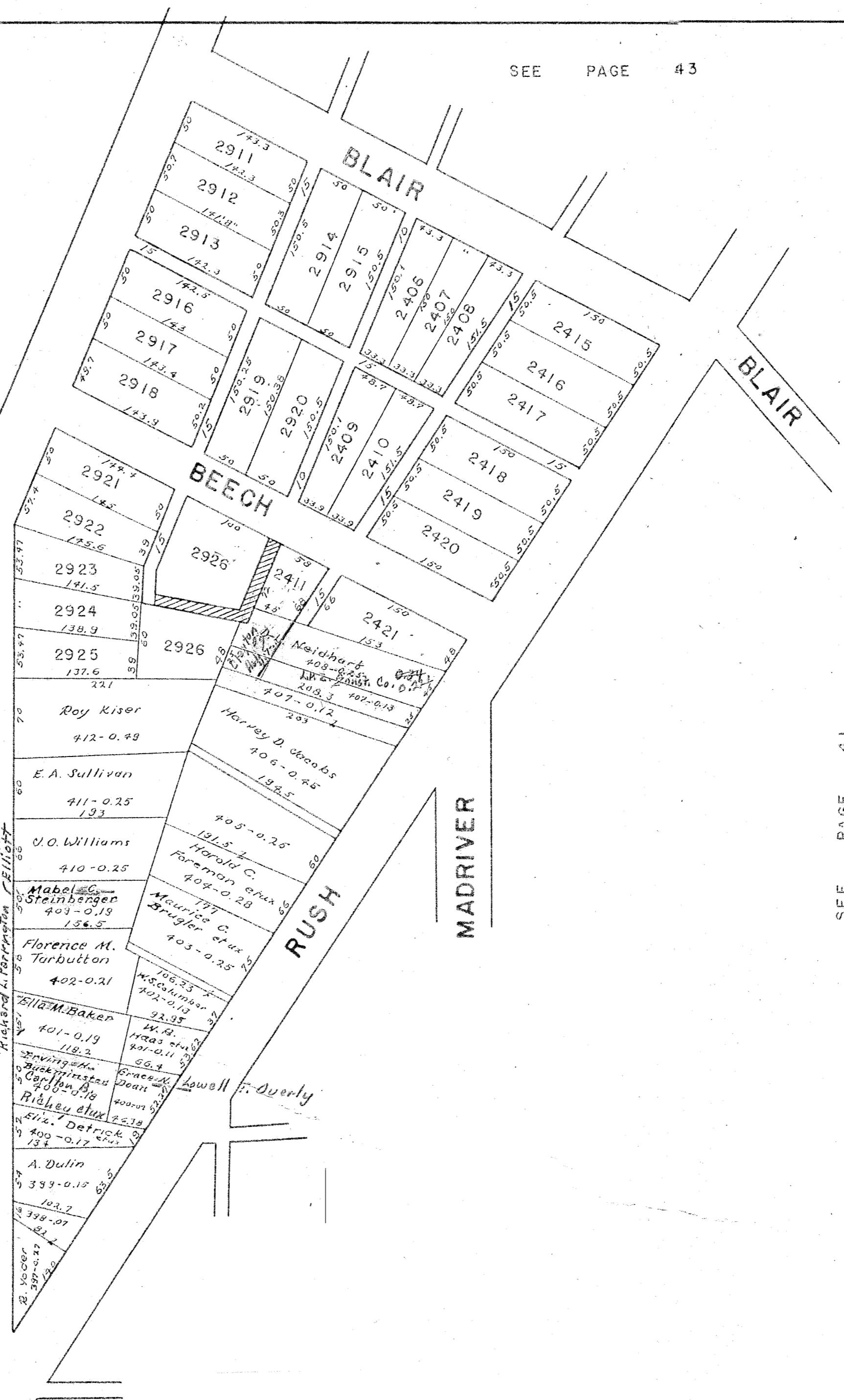
C-24-A



SEE PAGE 30

SEE PAGE 41

LAFAYETTE
GROVE
ORCHARD



SEE PAGE 44

OLD CORPORATION LINE

CORPORATION LINE

SEE PAGE 31

MAIN

CORPORATION LINE

RUSH

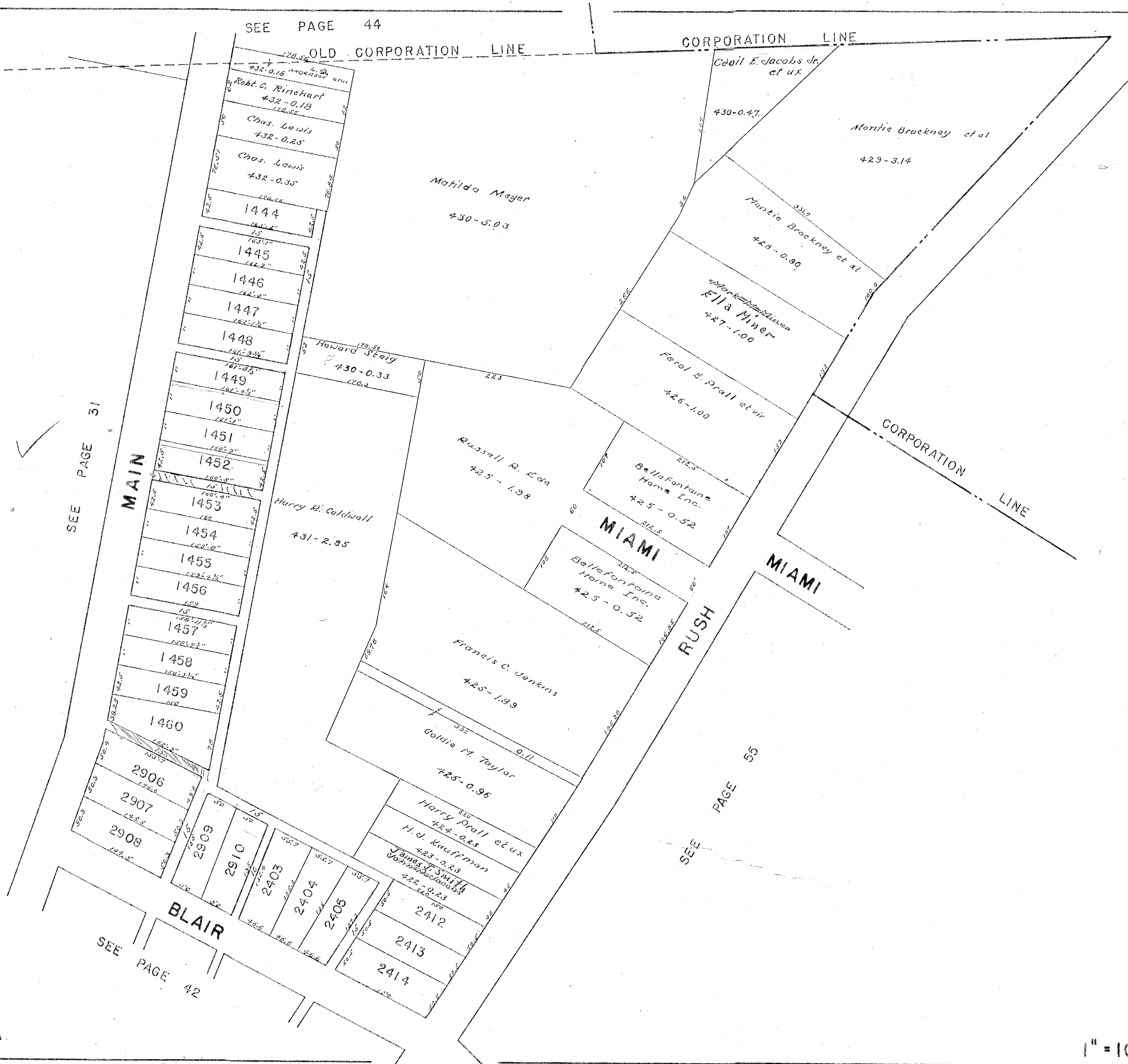
MIAMI

MIAMI

BLAIR

SEE PAGE 42

SEE PAGE 55



128.52
432-0.16 AMORISON et ux
Robt. C. Rinchart
432-0.18
170.52
Chas. Lewis
432-0.25
Chas. Lewis
432-0.35
120.22
1444

15
163.71
1445
162.2"
1446
162.8"
1447
162.12"
1448
161.94"
1449
161.25"
1450
161.1"
1451
160.9"
1452
160.5"
1453
160.41"
1454
160.0"
1455
162.24"
1456
159
1457
159.775"
1458
154.24"
1459
148
1460

178.50
Howard Steig
430-0.33
120.2

Harry R. Caldwell
431-2.85

Matilda Meyer
430-5.03

Russell R. Ede
425-1.38

Belle Fontaine Home Inc.
425-0.52

Belle Fontaine Home Inc.
425-0.52

Francis C. Jenkins
425-1.89

Goldie M. Taylor
425-0.96

Harry Prall et ux
424-0.23
H. J. Kauffman
423-0.23
James J. Smith
John J. Salsano
422-0.23

2412
2413
2414

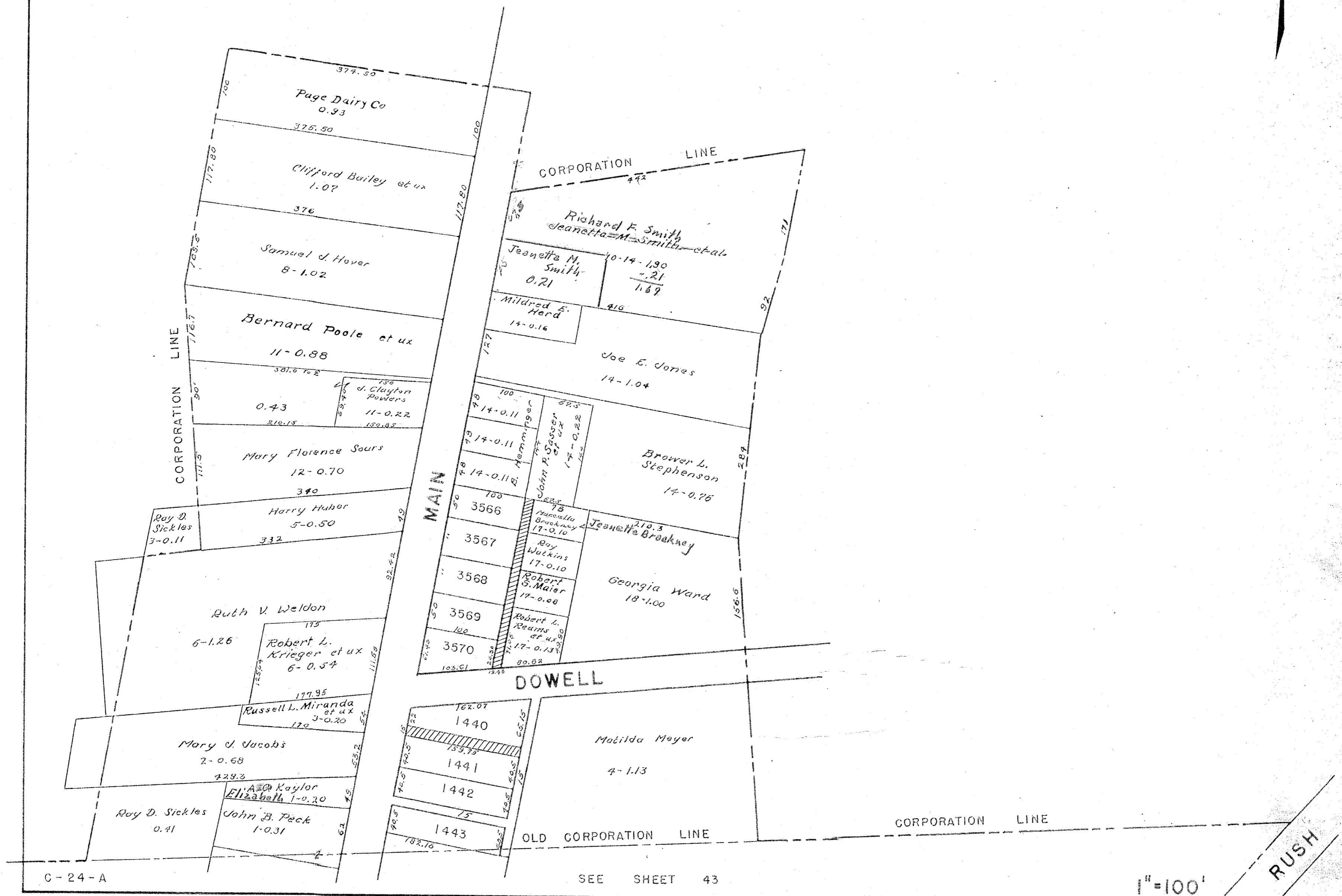
Cecil E. Jacobs Jr. et ux
430-0.47

Montie Brackney et al
429-3.14

Montie Brackney et al
428-0.90

Ellis Miner
427-1.00

Feral E. Prall et vir
426-1.00



C-24-A

SEE SHEET 43

1"=100'

RUSH



COLTON

60	211.95	Cecil E. Jacobs et ux	118-0.30	60
60	107.2	Charles W. Marker	118-0.50	60
60	208.5		3732	60
60	202.5		3733	60
60	206.0		3734	60
60	204.80		3735	60
60	203.5		3736	60
60	202.3		3737	60
60	201.5		3738	60
60	199.6		3739	60
60	198.6		3740	60
60	197.95		3741	60
60	196.1		3742	60
39.5	194.85	Floyd Shields et ux	118-0.49	130.1
70.0	192.85	A. P. Elmore	118-0.34	224.1
58.9	200.26		0.14	6.921

Glenn F. Irwin
119-500

BELMONT

35.89	116.5	3005	50
30	76.5	3006	50
"	"	3007	"
"	"	3008	"
"	"	3009	"
"	116.5	3010	50
"	"	3011	"
"	"	3012	"
"	"	3013	"
"	"	3014	"
50	1142.5	3015	50

HARDING

120.07	120.07	3046	50
120.07	120.07	3045	50
120.07	120.07	3044	50
120.07	120.07	3043	50
120.07	120.07	3042	50
120.07	120.07	3041	50
120.07	120.07	3040	50
120.07	120.07	3039	50
120.07	120.07	3038	50
120.07	120.07	3037	50
120.07	120.07	3036	50
120.07	120.07	3035	50
120.07	120.07	3034	50
120.07	120.07	3033	50
120.07	120.07	3032	50
120.07	120.07	3031	50
120.07	120.07	3030	50
120.07	120.07	3029	50
120.07	120.07	3028	50
120.07	120.07	3027	50
120.07	120.07	3026	50
120.07	120.07	3025	50
120.07	120.07	3024	50
120.07	120.07	3023	50
120.07	120.07	3022	50

WASHINGTON

130.03	130.03	3090	50
130.03	130.03	3089	50
130.03	130.03	3088	50
130.03	130.03	3087	50
130.03	130.03	3086	50
130.03	130.03	3085	50
130.03	130.03	3084	50
130.03	130.03	3083	50
130.03	130.03	3082	50
130.03	130.03	3081	50
130.03	130.03	3080	50
130.03	130.03	3079	50
130.03	130.03	3099	50
130.03	130.03	3098	50
130.03	130.03	3097	50
130.03	130.03	3096	50
130.03	130.03	3095	50
130.03	130.03	3094	50
130.03	130.03	3093	50
130.03	130.03	3092	50
130.03	130.03	3091	50
130.03	130.03	3090	50

DODGE

62.55	145.0	3114	50
50.02	145.0	3113	50
"	145.0	3112	"
"	145.0	3111	"
"	145.0	3110	"
"	145.0	3109	"
"	145.0	3108	"
"	145.0	3107	"
"	145.0	3106	"
"	145.0	3105	"
50.02	145.0	3104	50
46	145.0	3103	46

HUSTON

120	120	3057	50
120	120	3058	50
120	120	3059	50
120	120	3060	50
120	120	3061	50
120	120	3062	50
120	120	3063	50
120	120	3064	50
120	120	3065	50
120	120	3066	50
120	120	3067	50
120	120	3068	50
120	120	3069	50
120	120	3070	50
120	120	3071	50
120	120	3072	50
120	120	3073	50
120	120	3074	50
120	120	3075	50
120	120	3076	50
120	120	3077	50
120	120	3078	50
120	120	3079	50
120	120	3080	50
120	120	3081	50
120	120	3082	50
120	120	3083	50
120	120	3084	50
120	120	3085	50
120	120	3086	50
120	120	3087	50
120	120	3088	50
120	120	3089	50
120	120	3090	50

LUDLOW

BLUE

JACKET DRIVE

CORPORATION LINE

SEE PAGE 35

SEE PAGE 56

C-24-A

CORPORATION LINE

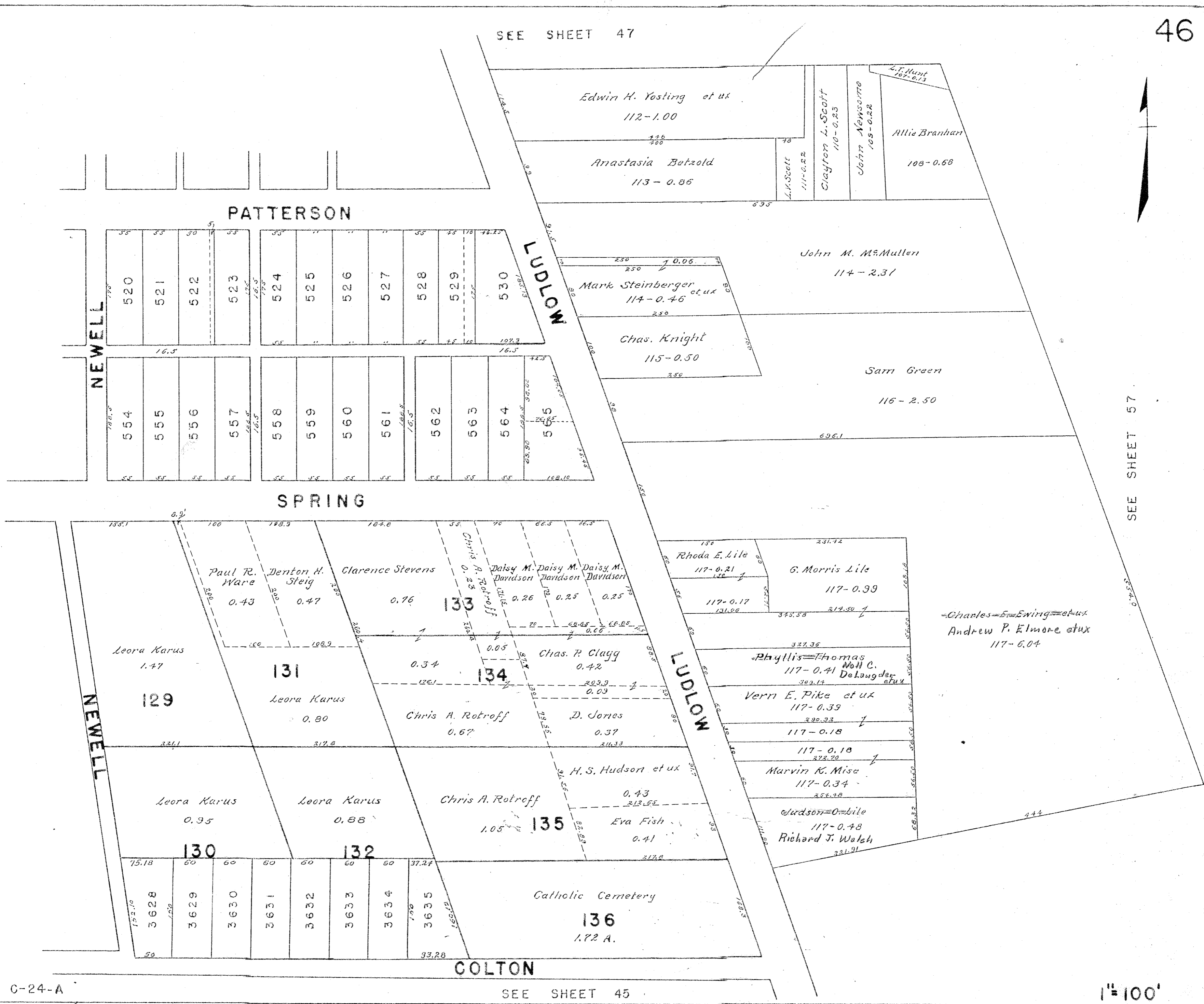
1"=100'

SEE SHEET 47



SEE SHEET 36

SEE SHEET 57

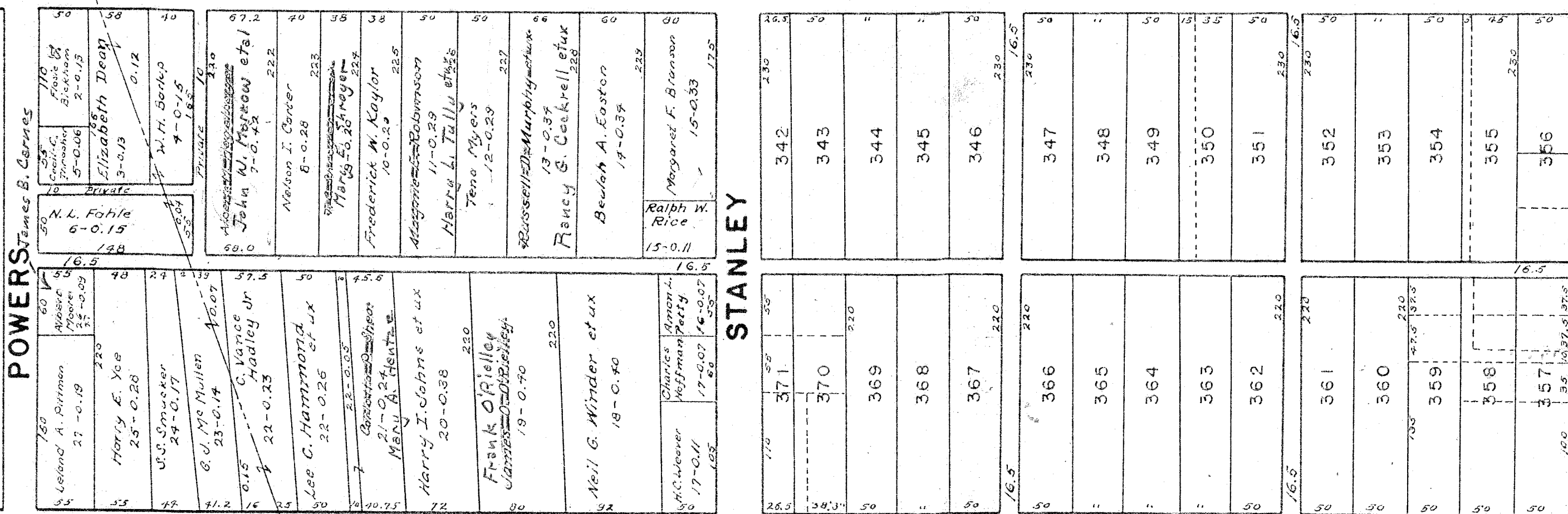


C-24-A

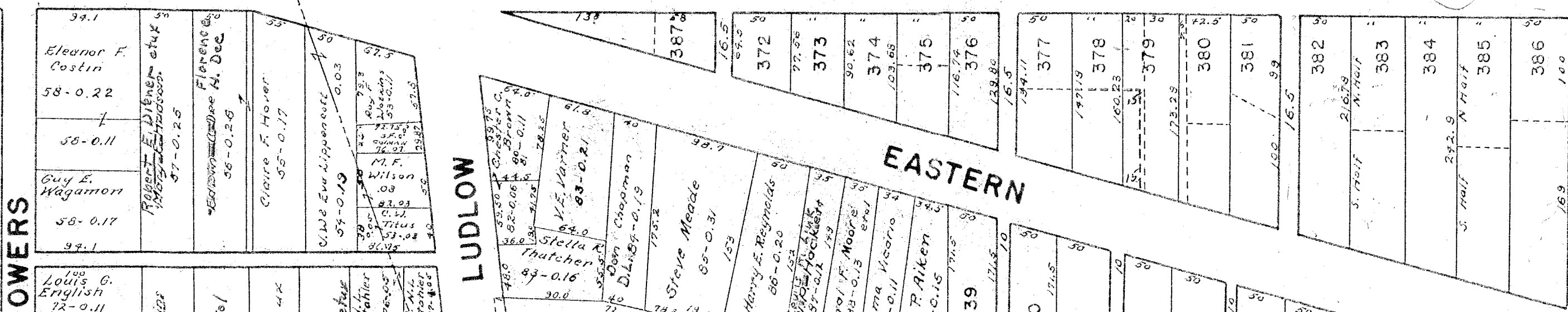
SEE SHEET 45

1"=100'

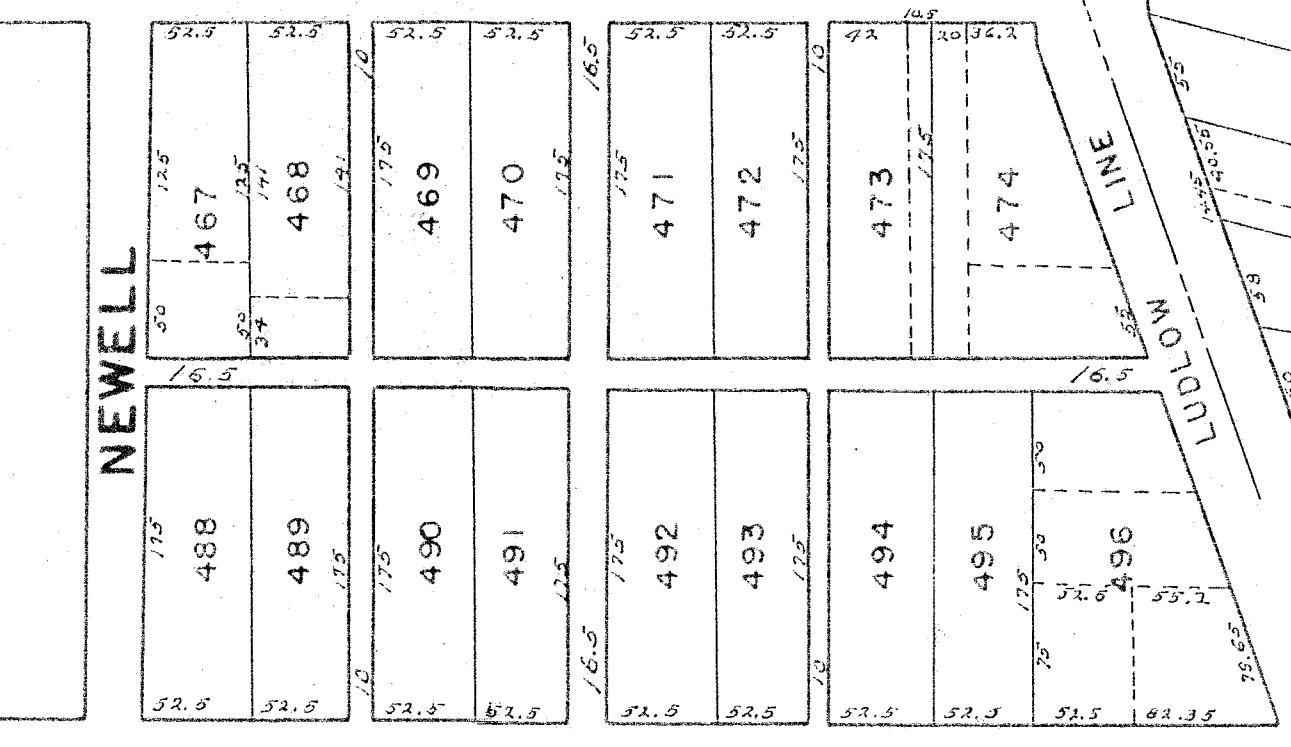
COLUMBUS



CHILLICOTHE



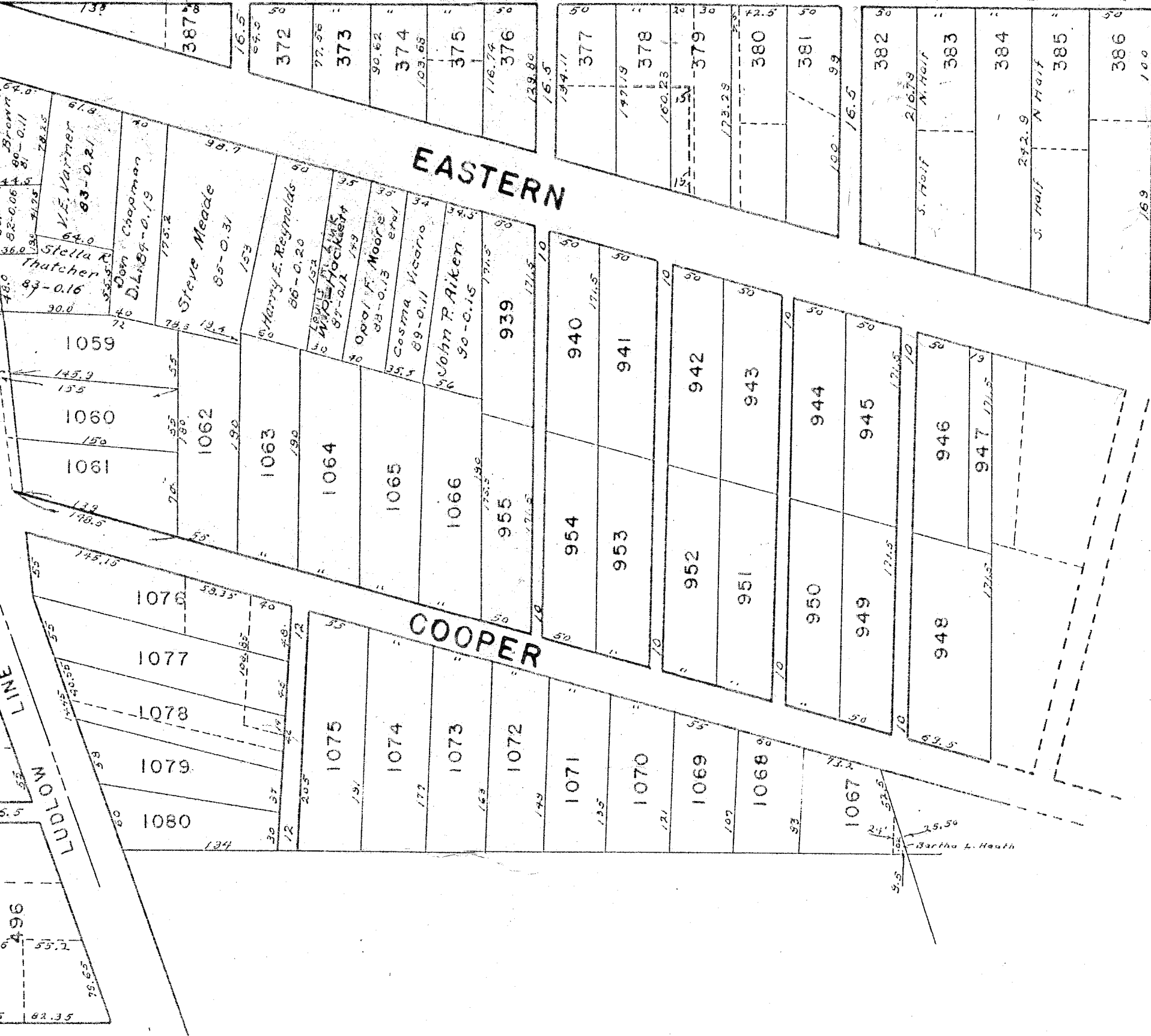
AUBURN



EASTERN

COOPER

LUDLOW



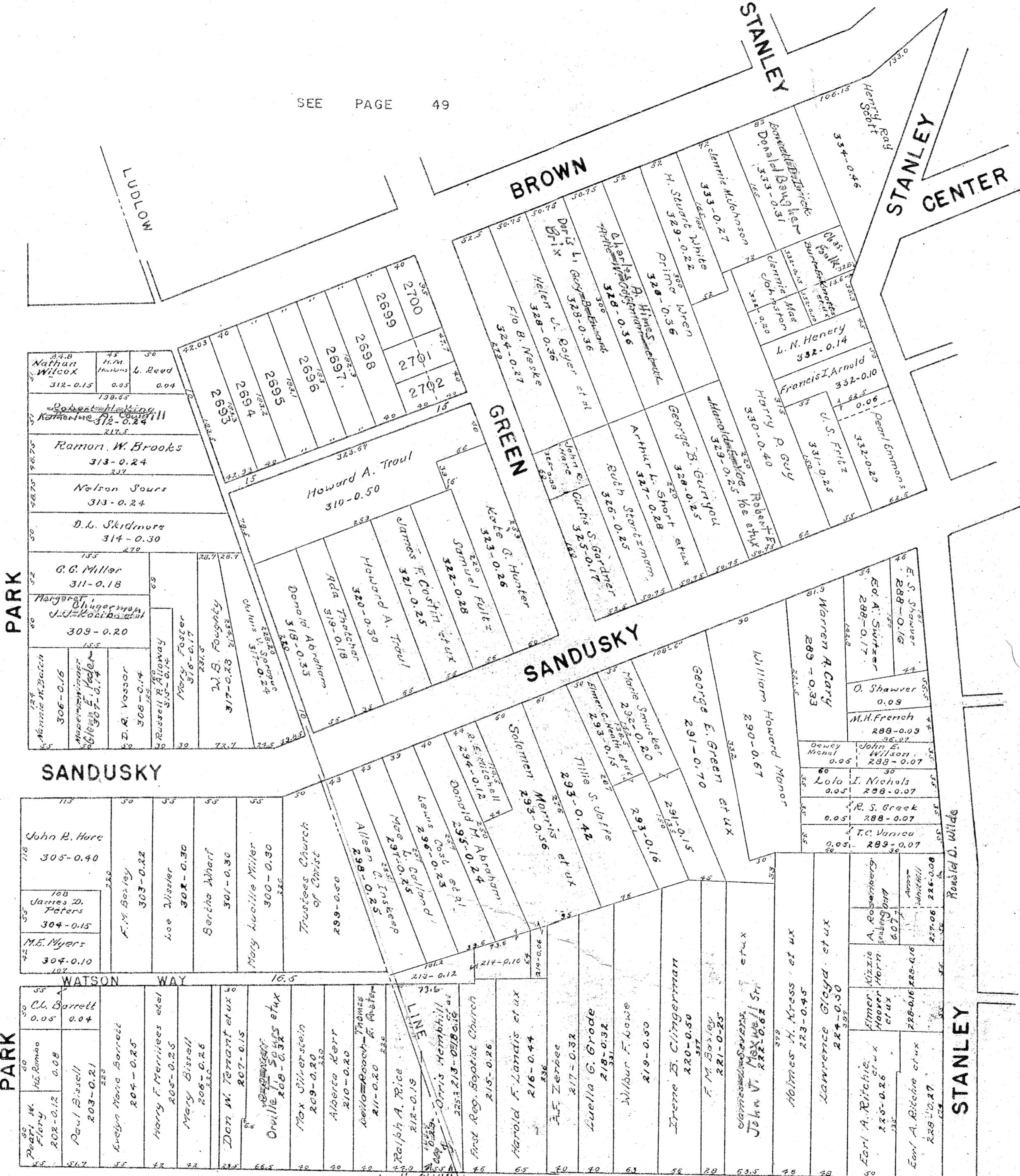
SEE SHEET 37

SEE SHEET 58

1" = 100'

SEE PAGE 49

BROWN



SEE PAGE 38

SANDUSKY

PARK

WATSON WAY

SANDUSKY

COLUMBUS

STANLEY

SEE PAGE 51

SEE PAGE 50

SEE SHEET 40



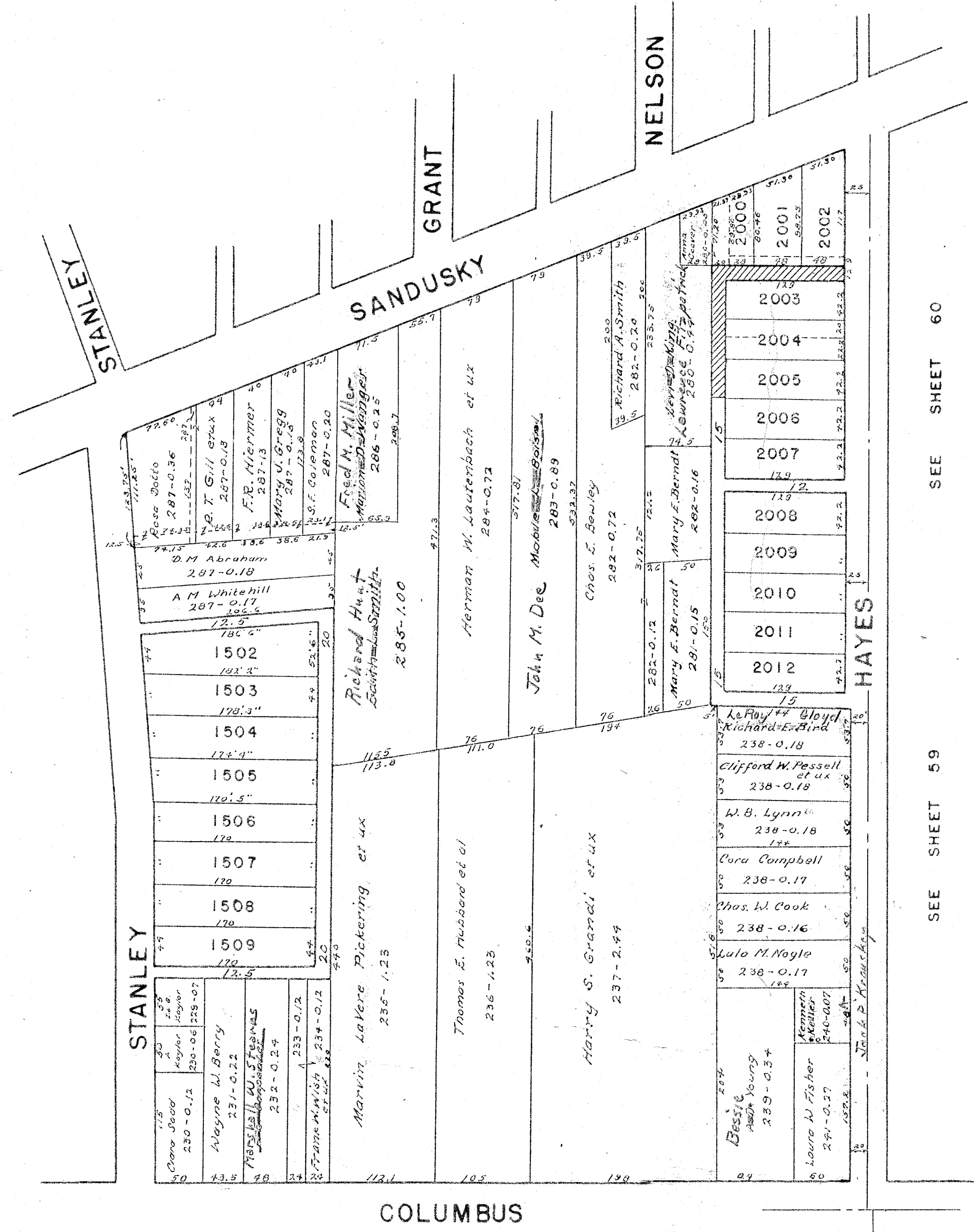
SEE SHEET 39



SEE SHEET 51

SEE SHEET 48

SEE SHEET 48



SEE SHEET 59 SEE SHEET 60



SEE PAGE 52

SEE PAGE 49

SEE PAGE 61

SEE PAGE 60

SEE PAGE 48

SEE PAGE 50





PALMER
SEMINOLE

RUTAN PARK

ALLISON

WILLIAMS

RUTAN PARK

BROWN

HIGH

STANLEY

1692

8698

379.8
66'
578.02

C-24-A

SEE SHEET 40

SEE SHEET 61

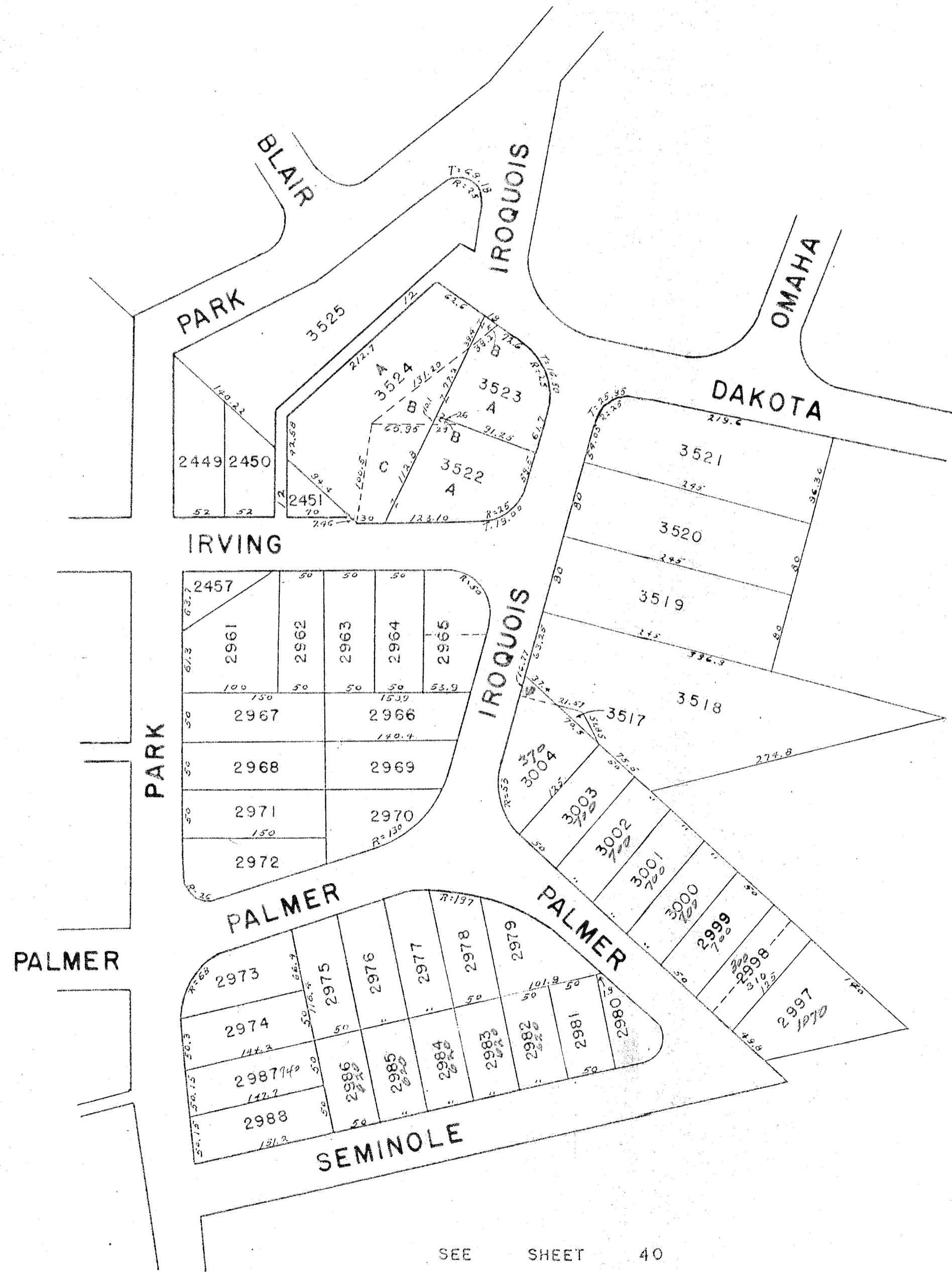
C
C


C
C



SEE SHEET 41

SEE SHEET 54





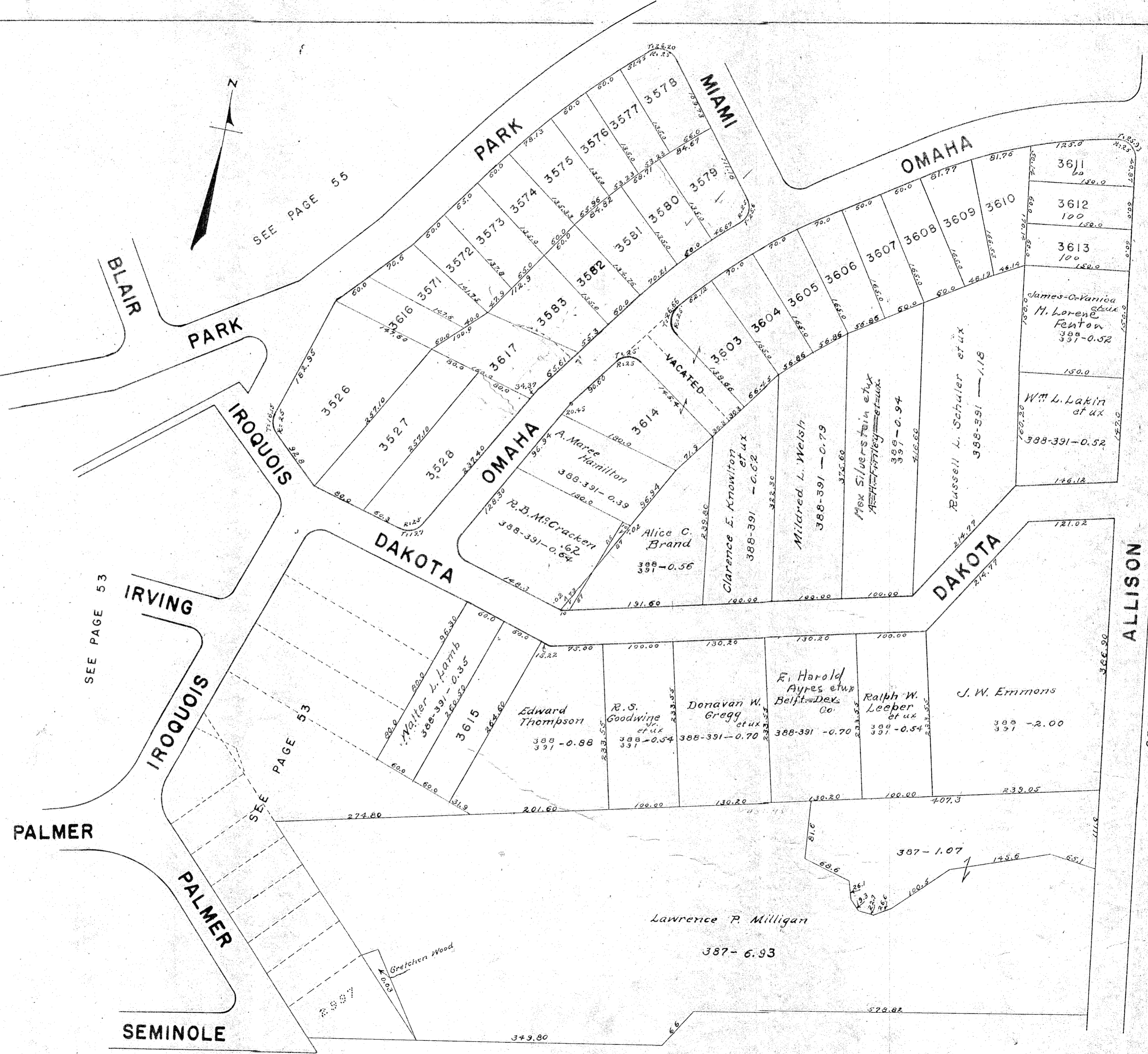
SEE PAGE 55

SEE PAGE 53

SEE PAGE 53

SEE PAGE 52

SEE PAGE 62



Revised: Oct. 24-1952
Mar. 30-1953

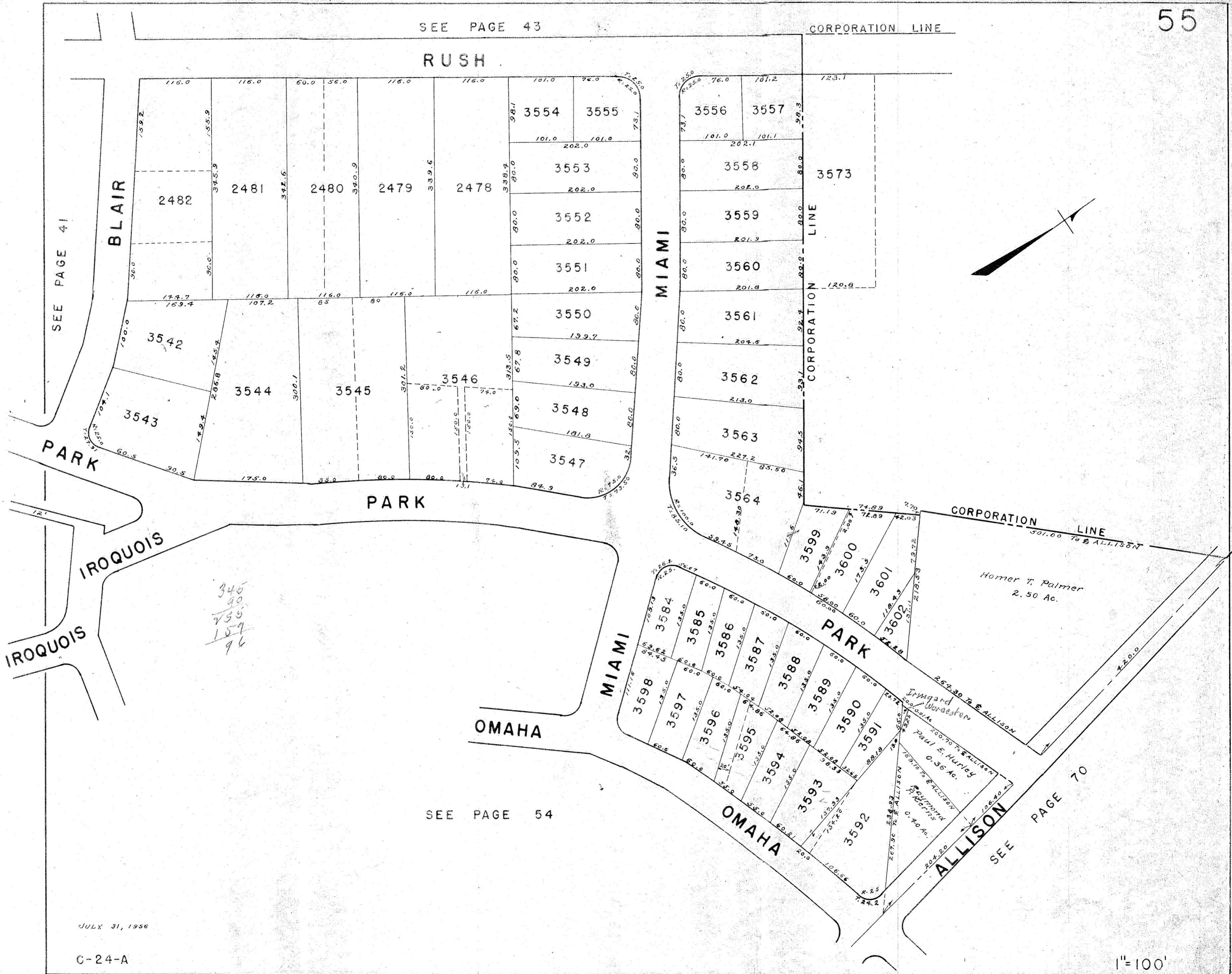
C-24-A

1"=100'

SEE PAGE 43

CORPORATION LINE

RUSH



SEE PAGE 41

BLAIR

MIAMI

CORPORATION LINE

CORPORATION LINE

Horner T. Palmer
2.50 Ac.

OMAHA

MIAMI

PARK

OMAHA

ALLISON

SEE PAGE 70

345
90
455
159
96

SEE PAGE 54

JULY 31, 1956

C-24-A

1"=100'

SEE SHEET 57

56

PARK WOOD DRIVE



SEE SHEET 45

LUDLOW

John
Michael B. Frost et ux
100-20.00

858 1/2

Earl C. Spain et ux
101-7.89

550

CORPORATION

LINE

MATCH LINE

CORPORATION LINE

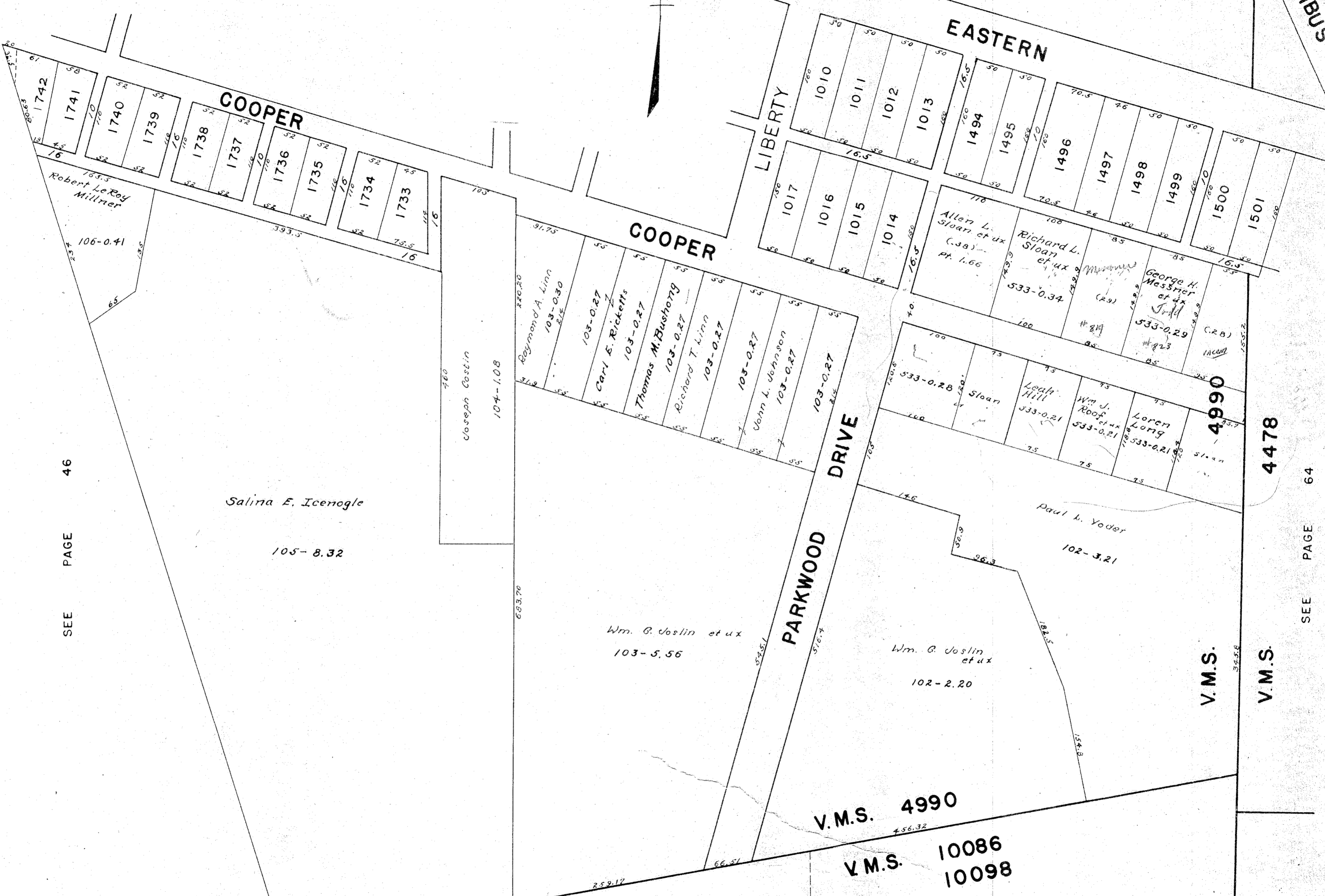
SEE SHEET 63

SEE PAGE 46

SEE PAGE 64

SEE PAGE 56

SEE PAGE 63





COLUMBUS

RESERVOIR ROAD

HAYES

CHILLICOTHE

SEE SHEET 47

SEE SHEET 65

4990
4478

SEE SHEET 57

V.M.S.
V.M.S.

1" = 100'



SEE PAGE 60

SEE PAGE 50

HAYES

COLUMBUS

SEE PAGE 58

COLUMBUS

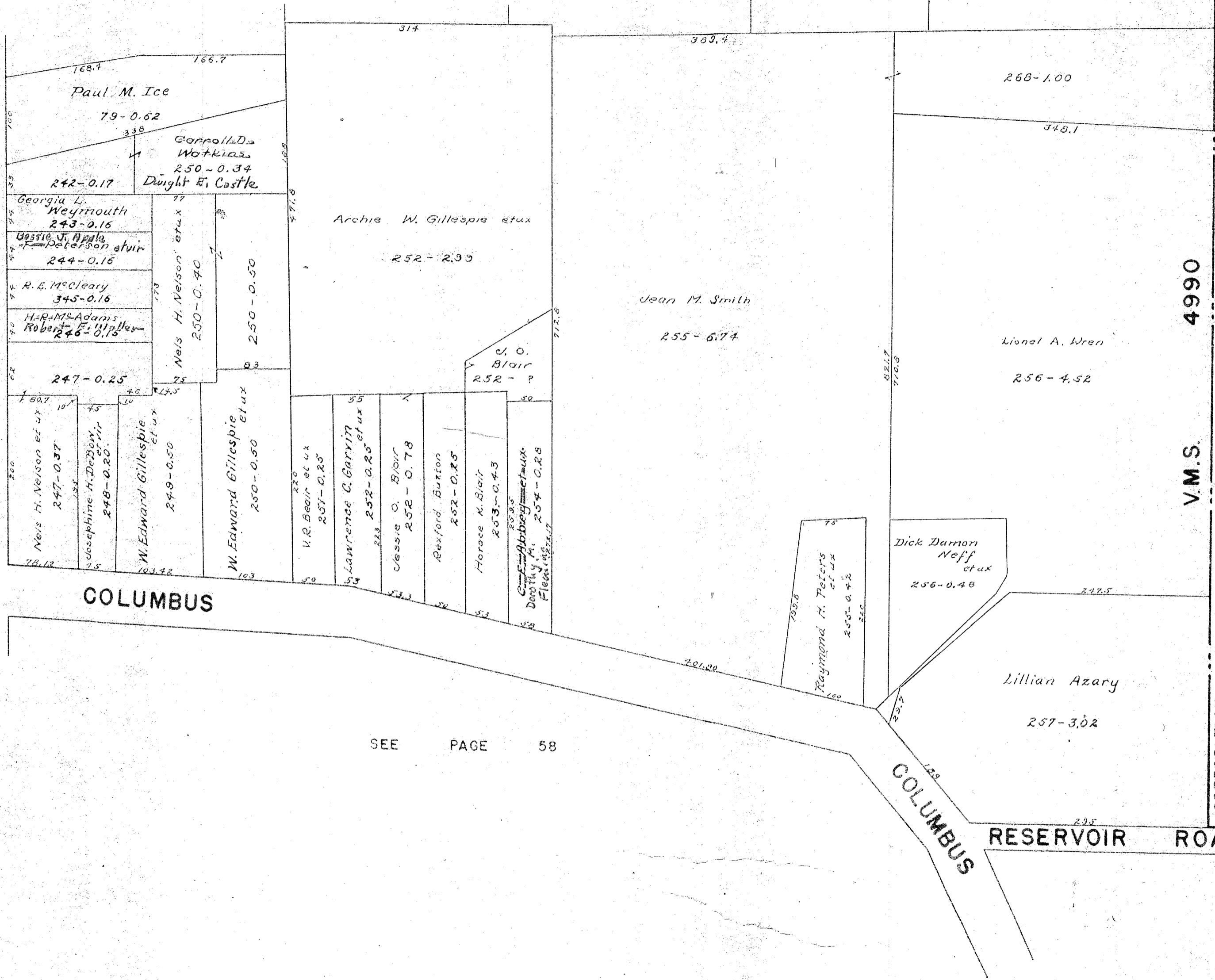
RESERVOIR ROAD

CORPORATION LINE

V.M.S. 4990

V.M.S. 4478

SEE PAGE 66



SEE PAGE 61

SEE PAGE 68

SEE PAGE 51

SEE PAGE 50

SEE PAGE 59

V.M.S. 4399

SEE PAGE 67

V.M.S. 4478

V.M.S. 4399

V.M.S. 4478

7-16-1956
9-19-1957

C-24-A

1" = 100'

CENTER

HAYES

MATCH LINE
BELLEFONTAINE BOARD
OF EDUCATION
See page 61

OAKLAND

SANDUSKY

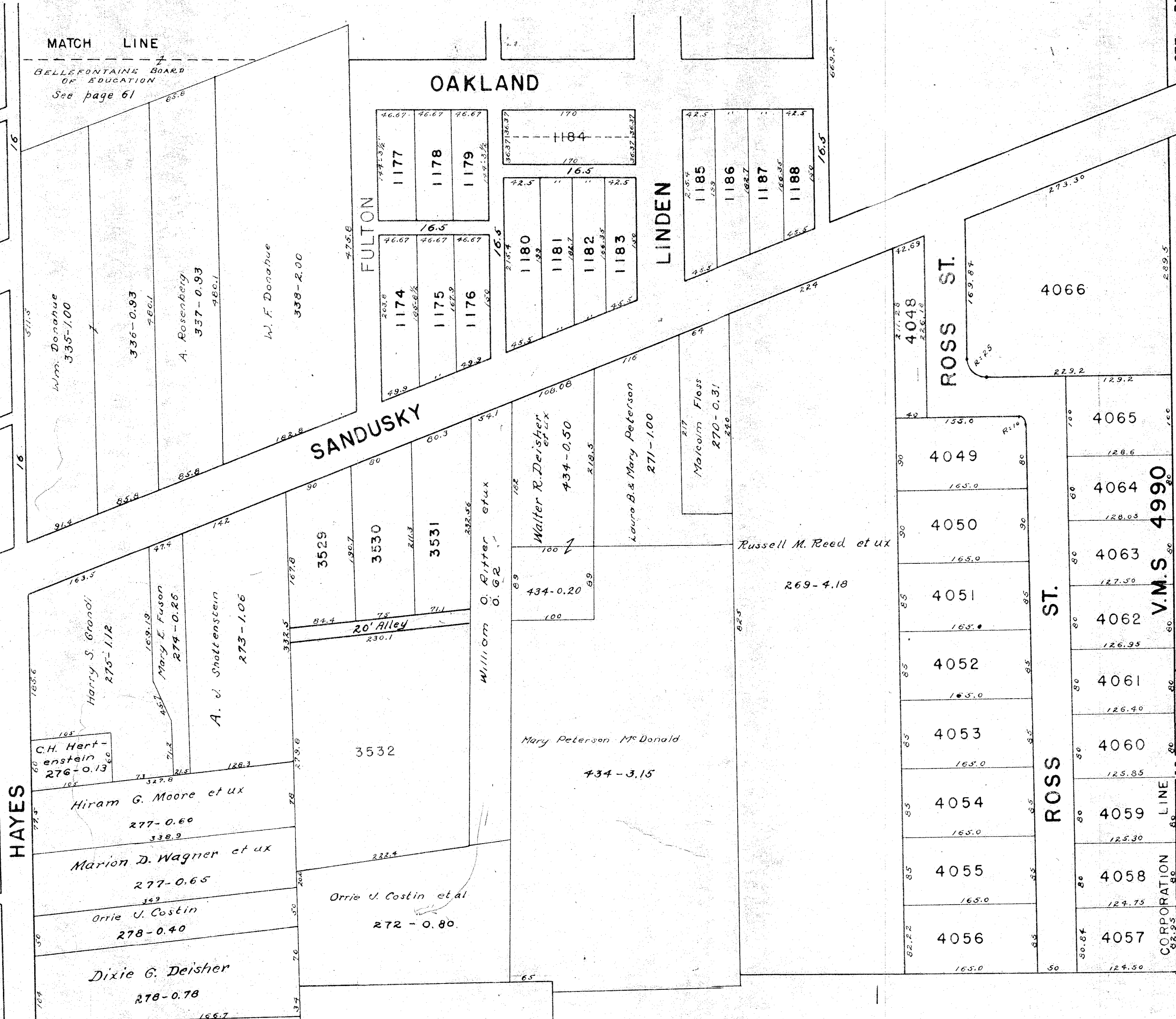
FULTON

LINDEN

ROSS ST.

ROSS ST.

ROSS ST.



SEE PAGE 62

MATCH LINE

BELLEFONTAINE CEMETERY

BELLEFONTAINE CEMETERY

BELLEFONTAINE BOARD OF EDUCATION

344 - 6.20 Ac.

OAKLAND

SEE PAGE 60

HARRISON

HIGHLAND

WILLIAMS

SEE PAGE 52

NORTH

BROWN

Linden Ave

WOODLAND DRIVE

SEE

PAGE 69

1205

1206

1207

1204

1203

1202

1201

1200

1199

1198

1197

1208

1209

1210

1211

1212

1213

1214

1215

1196

1195

1194

1193

1192

1191

1190

1189

1216

1217

1218

1219

1220

1221

1222

1223

3910

3909

3908

3907

3906

3905

3904

3903

3902

3901

3900

3899

3898

3919

3920

3921

3922

3923

3924

3925

3926

3927

3929

3930

3931

3932

3933

212.75

212.00

211.55

211.10

210.65

210.20

209.75

209.30

208.95

208.40

173.40

172.10

118.75

188.00

47.65

58.5

135.6

131.0

173.8

160'

339-0.53

339-0.21

339-0.88

Donald K. Turner
339 - 0.88

Donald A. Cox
339 - 0.21

Frederick C. Graves
339 - 0.53

Quella B. Bar. Inc.
339 - 0.53

SEE PAGE 68

V. M. S. 4399

S. 4990

M. V.

71

63.25

65'

65'

65'

1"=100'

C-24-A

7-17-1956

SEE PAGE 70

OMAHA

ROAD

SEE PAGE 72

MATCH

LINE

62

CORPORATION LINE

BELLEFONTAINE
BOARD OF EDUCATION

John B. Traul et ux
386-2.26

WOOD POST

STEEL POST

V.M.S. 5245
V.M.S. 4990

BELLEFONTAINE
CEMETERY

MATCH
SEE PAGE 69

ALLISON
ROAD

DAKOTA
ROAD

SEE PAGE 54

ROAD

MATCH

LINE


SEE PAGE 61

BROWN

30'

1"=100'

C-24-A



V.M.S. 4990
1883.5
V.M.S. 10078

John
Michael B. Frost et ux
(100-20.00 Part)

V.M.S. 4478

Michael B. Frost et ux
99-4.91

Clarence E. Knowlton et ux
99-10.19

MATCH LINE

LINE

CORPORATION LINE

CORPORATION

SEE SHEET 56



SEE PAGE 65

4990
4478
COLUMBUS

EASTERN

R. Boone et ux
95-0.18
Isabelle Devore
95-0.22

Sylvia F. Mills
95-0.23
Eto Skeen
96-0.30

Richard R. Abbott et ux
98-0.22
Eva Belle Holiday
98-0.21
Leslie Holt
98-0.21

Phyllis J. Newman et ux

V.M.S.
V.M.S.

Grace Karas
95-6.18

J. L. Skeen
97-3.70

Clarence E. Knowlton et ux
98-3.05

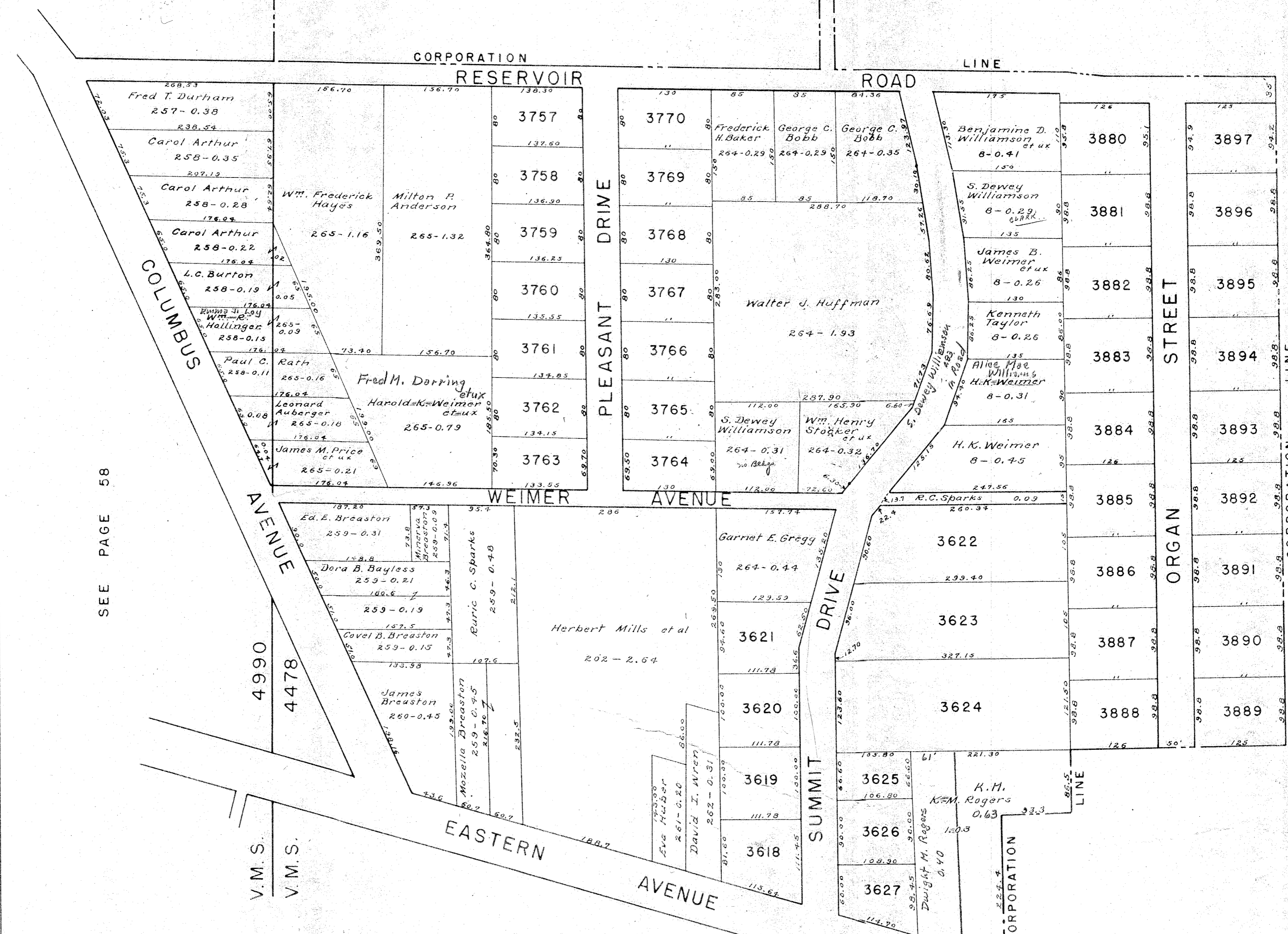
CORPORATION LINE

V.M.S. 4990
V.M.S. 10078

V.M.S. 4478

SEE PAGE 63

SEE PAGE 66



SEE PAGE 58

SEE PAGE 64

C-24-A

1"=100'

SEE PAGE 67

CORPORATION LINE

V.M.S. 4399

V.M.S. 4478

SEE PAGE 60

V.M.S. 4990

V.M.S. 4478

SEE PAGE 59

23.76

356

CORPORATION LINE

CORPORATION LINE

CITY OF BELLEFONTAINE

CORPORATION LINE

RESERVOIR ROAD

SEE PAGE 65

COLUMBUS

SEE PAGE 68

SANDUSKY

4026 4027 4028 4029 4030 4031 4032 4033 4034

Edwin R. Pugh et ux

R 67-1.33

Leonard Hayes et ux
R 67-10.77

SEE PAGE 60

V.M.S. 4990

V.M.S. 4399

CORPORATION LINE

SEE PAGE 66

CORPORATION LINE



REVISED; 10-30-1956

MATCH LINE

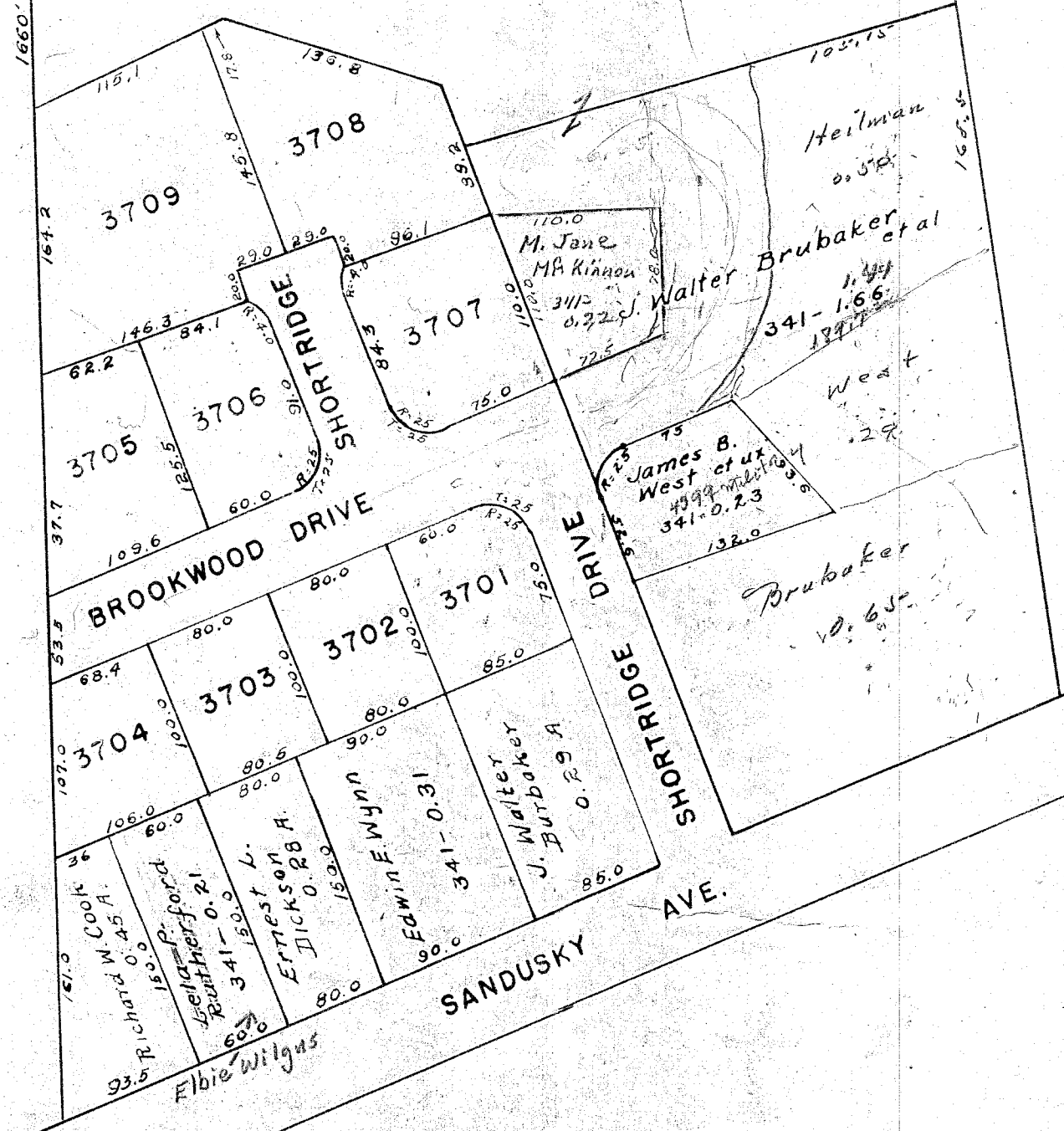
BROWN



J. Walter Brubaker et al
341-12.92 Ac. Pt.

Norma M. Wolford
O. Paul Wolford
340-12.50 A. Pt.

CORPORATION LINE



JULY 23, 1956

C-24-A

1" = 100'

BELLEFONTAINE
BOARD OF EDUCATION

CORPORATION LINE

John B. Traul et ux
386 - 0.59

John B. Traul et ux
385 - 4.22

SEE PAGE 62

MATCH LINE

CEMETERY

V. M. S. 5243
V. M. S. 4990

MAUSOLEUM

BROWN

J. Walter Brubaker et al
341 - 12.92 Pt.

Norma M. Wolford
~~Raul O. Wolford et ux~~
340 - 12.50 Pt.

BELLEFONTAINE

CORPORATION LINE

3914

4990
4399

MATCH LINE
SEE PAGE 68

3915
213.80

S. S.

3916
213.35

M. M.

3913
135

3912
135

3911
135

3917
212.90

V. V.

3918
212.45

V. V.

SEE

PAGE 61

7-18-1956

C-24-A

1" = 100'



JULY 26, 1956

C-24-A

SEE PAGE 62

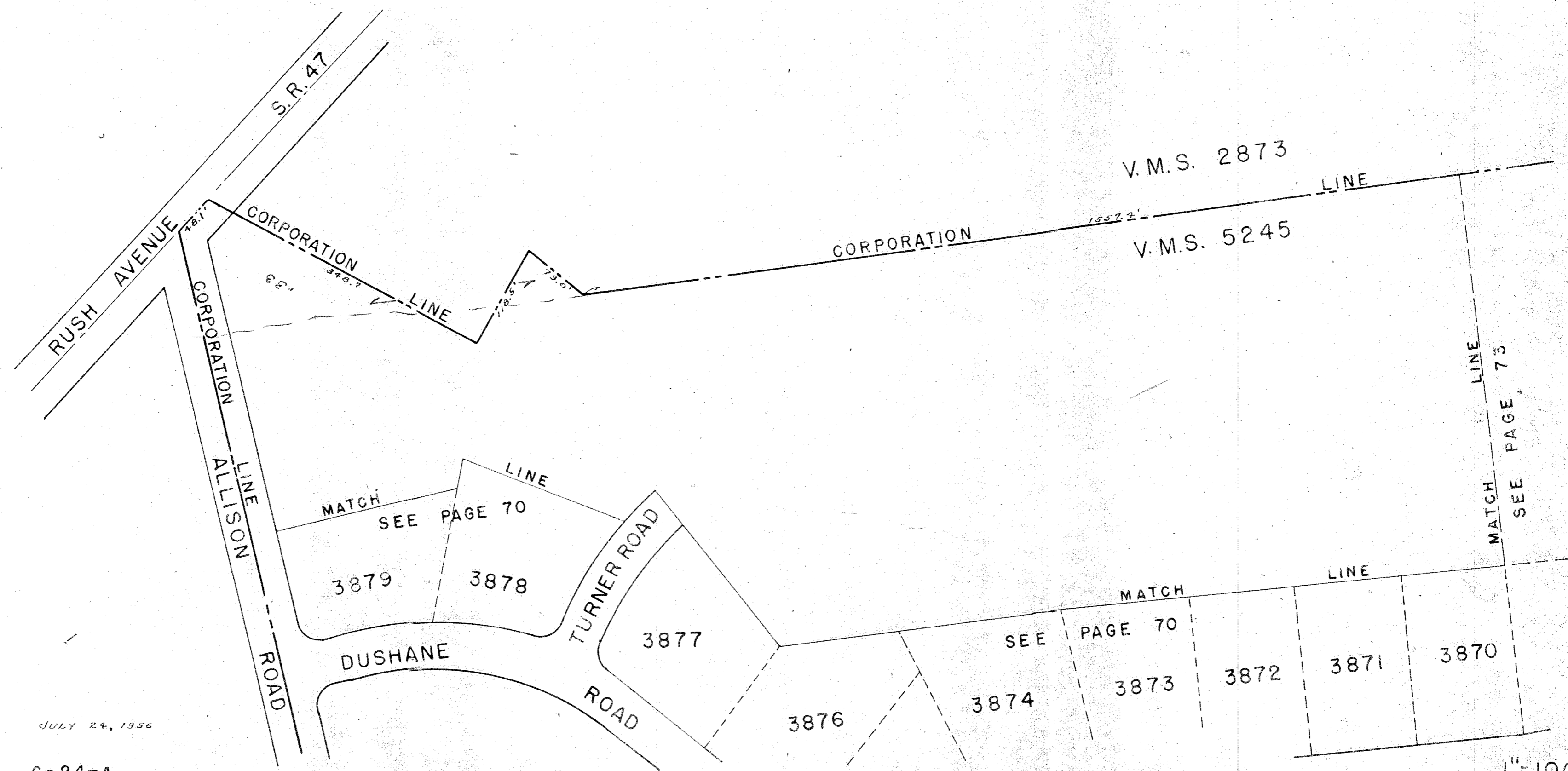

SEE PAGE 71

SEE PAGE 73

SEE PAGE 72

SEE PAGE 72

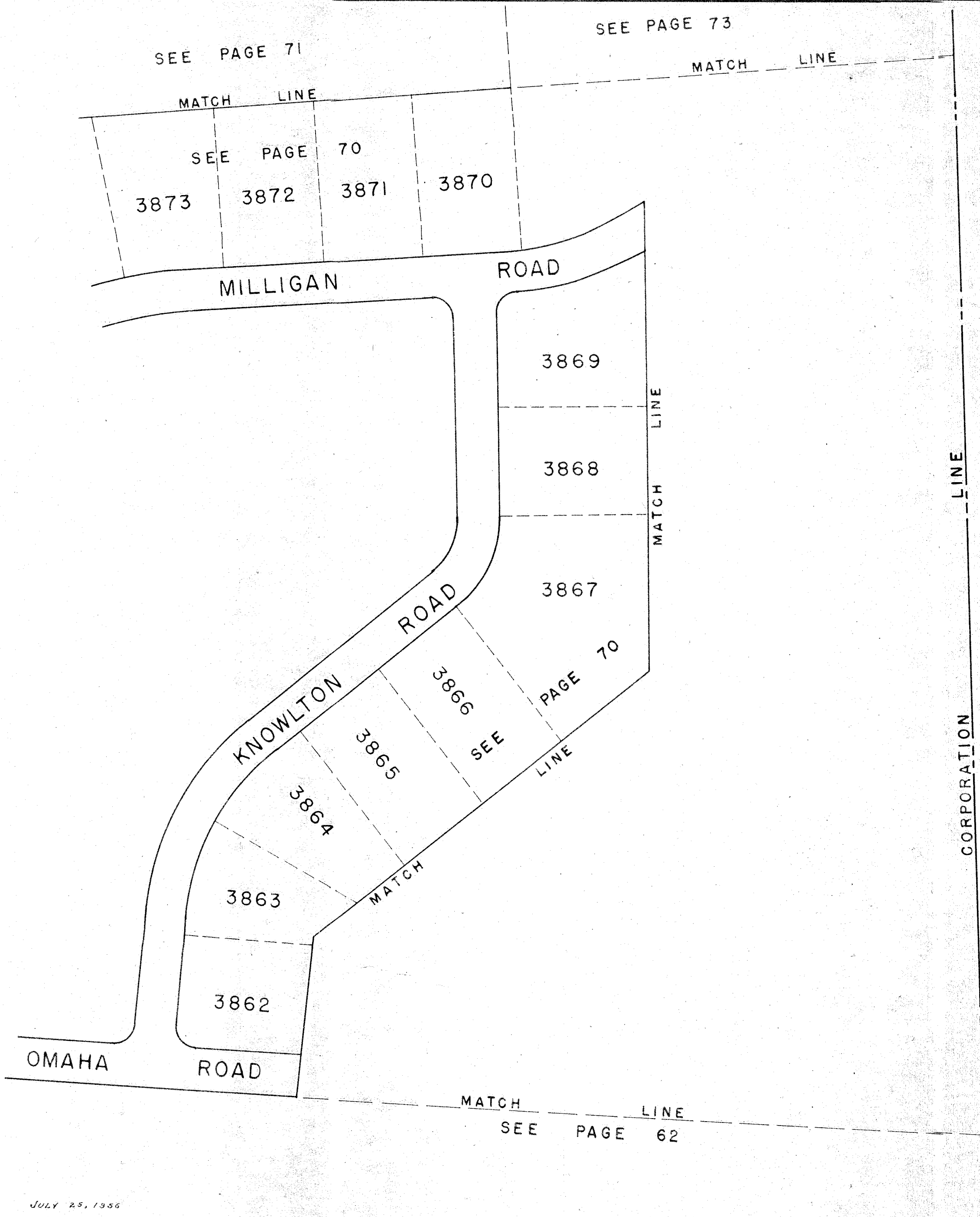
1" = 100'



JULY 24, 1956

C-24-A

1" = 100'



JULY 25, 1956

C-24-A

1"=100'

C-24-A
JULY 25, 1956

3874

3873

3872
SEE

3871
PAGE

3870
70

MILLIGAN ROAD

SEE PAGE 71

MATCH

MATCH

CORPORATION

LINE

V.M.S. 2873

LINE
V.M.S. 5245

LINE
SEE PAGE 72

LINE

CORPORATION

1"=100'