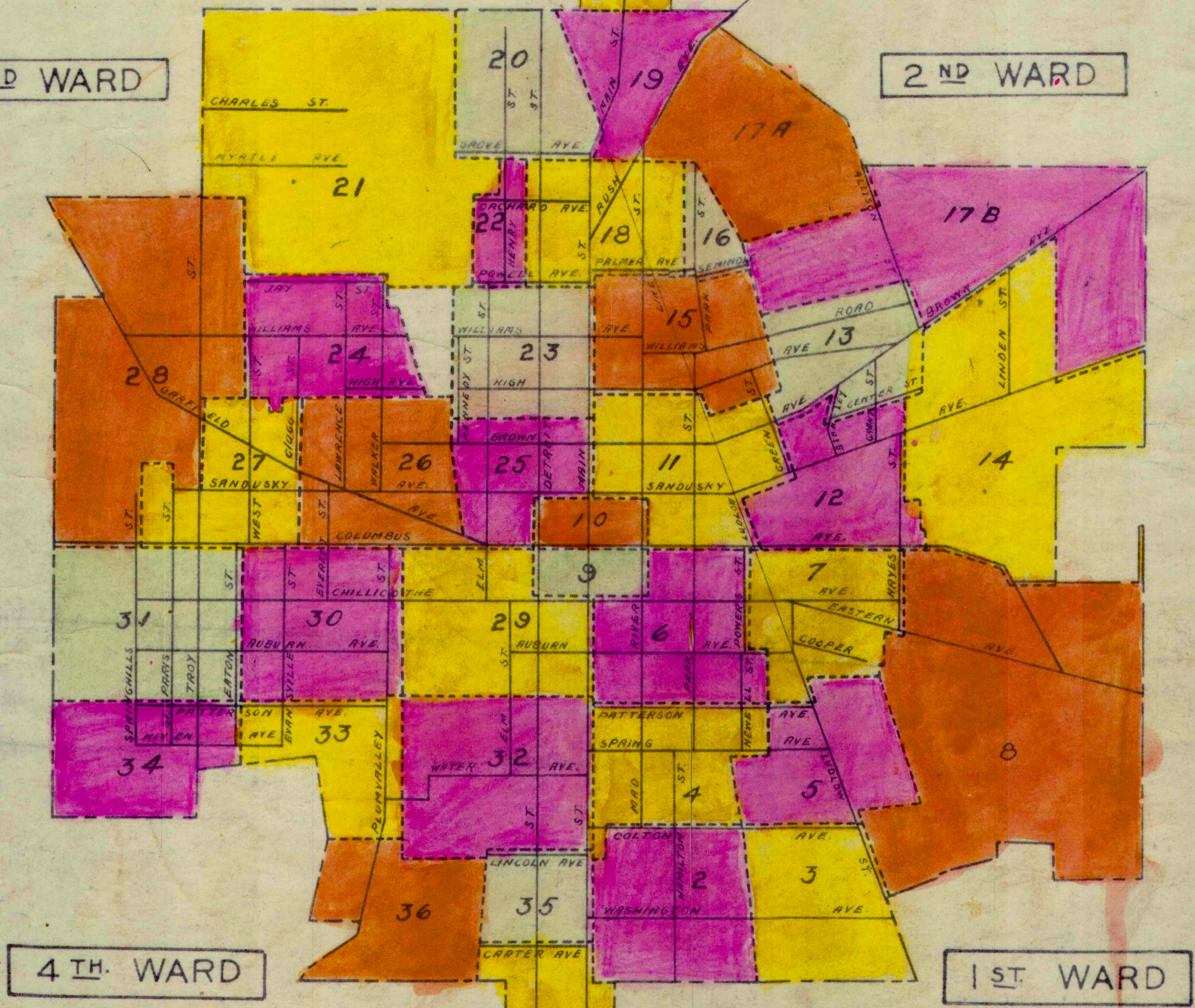


INDEX FOR BELLEFONTAINE

3RD WARD

2ND WARD




4TH WARD

1ST WARD

CORPORATION LINE -----

STREETS _____

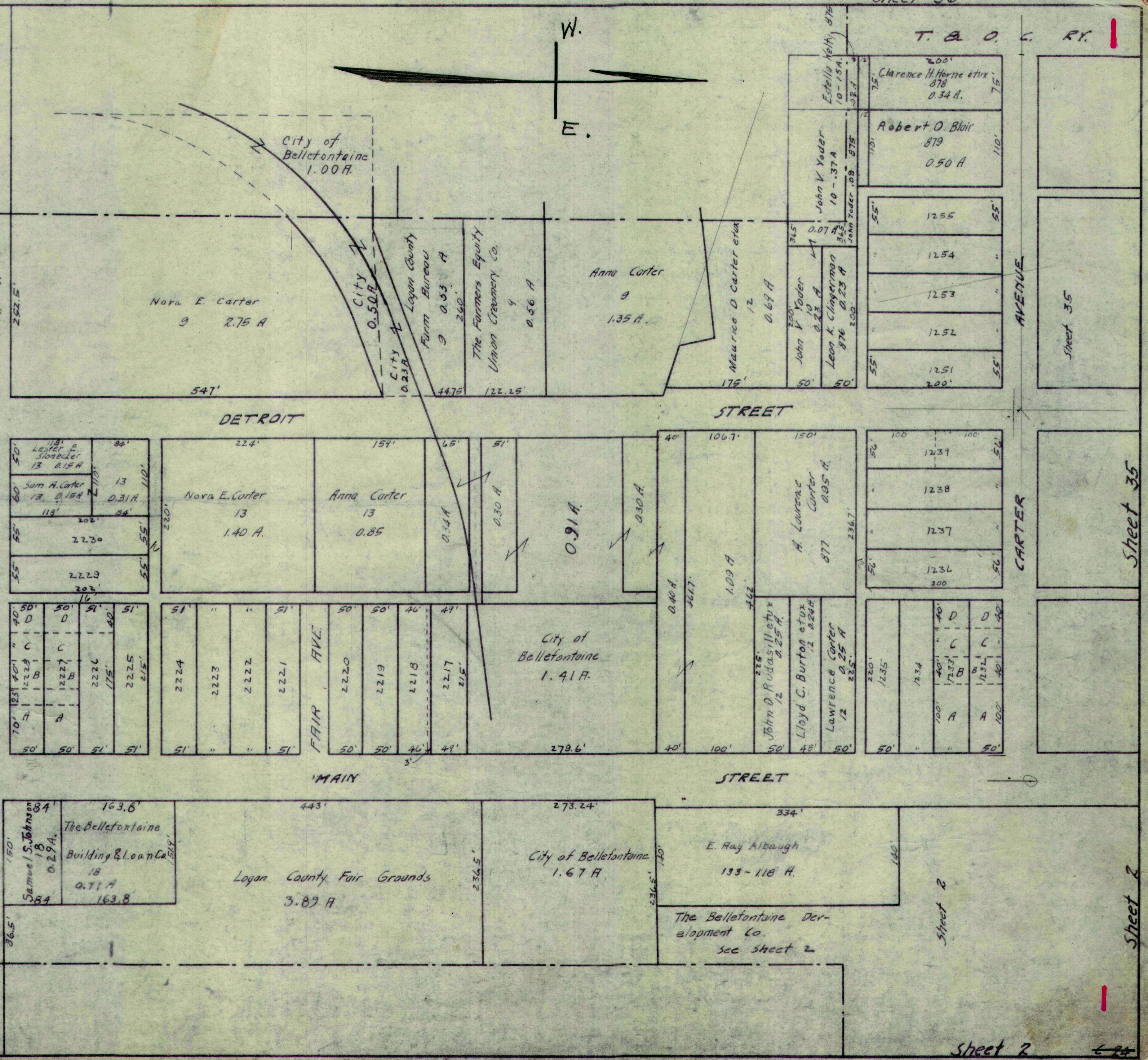
SHEET BOUNDARIES 2



J. B. T. R. L. A.
J. 34 T. 4 R. 14

LAKE AVENUE

LAKE AVENUE



118'	84'
Lester E. Sloboder	13
13	0.15 A
50'	50'
55'	55'
2230	202'
2229	202'

70'	40'	40'	51'	51'
A	B	C	D	D
12228	12227	2226	175'	2225
50'	50'	51'	51'	51'

150'	84'
Samuel S. Johnson	18
18	0.29 A
36.5'	163.8'

224'	159'	65'	51'
Nora E. Carter	Anna Carter		
13	13		
1.40 A	0.85		

51'	51'	51'	51'	50'	50'	46'	49'
2224	2223	2222	2221	2220	2219	2218	2217
51'	"	"	51'	50'	50'	46'	49'

443'	273.24'
The Bellefontaine Building & Loan Co.	City of Bellefontaine
18	18
0.71 A	1.67 A
163.8'	236.5'

106.7'	150'
Maurice D. Carter et ux	A. Laurenc Carter
12	877
0.69 A	0.95 A

225'	225'	225'
John D. Rudasill et ux	Lloyd C. Burton et ux	Lawrence Carter
12	12	12
0.25 A	0.24 A	0.25 A

334'	140'
E. Ray Albaugh	The Bellefontaine Development Co.
133-118 A	see sheet 2

100'	100'
1239	1238
1237	1236
200	56'

220'	1234	40'	40'
1235	1234	A	D
50'	50'	100'	100'

200'	110'	75'
John V. Yoder	Robert O. Blair	Clarence H. Horne et ux
10	879	878
0.37 A	0.50 A	0.34 A

AVENUE

CARTER AVENUE

Sheet 35

Sheet 35

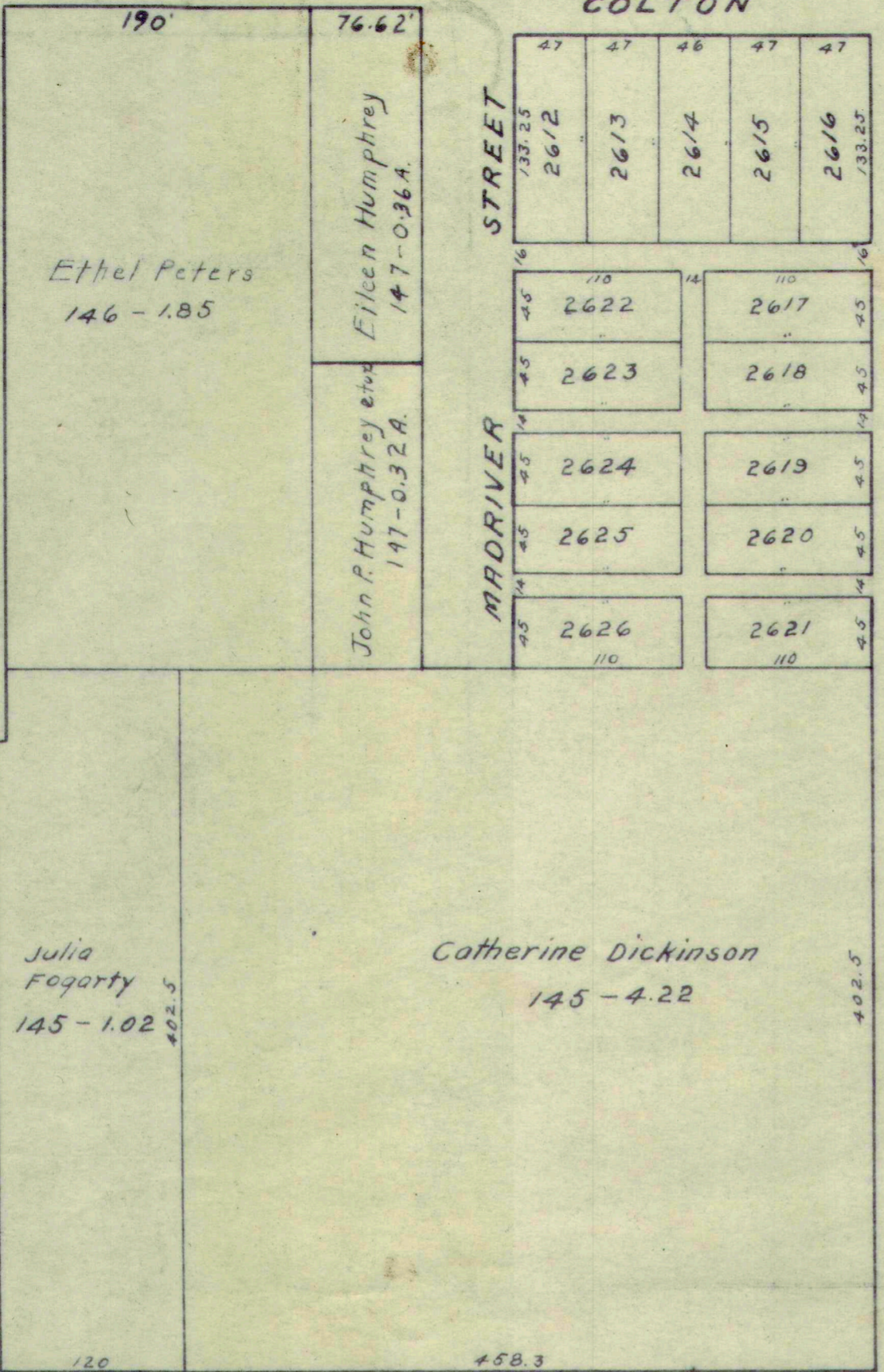
Sheet 2

Sheet 2

revised 1937
A.S. Montgomery

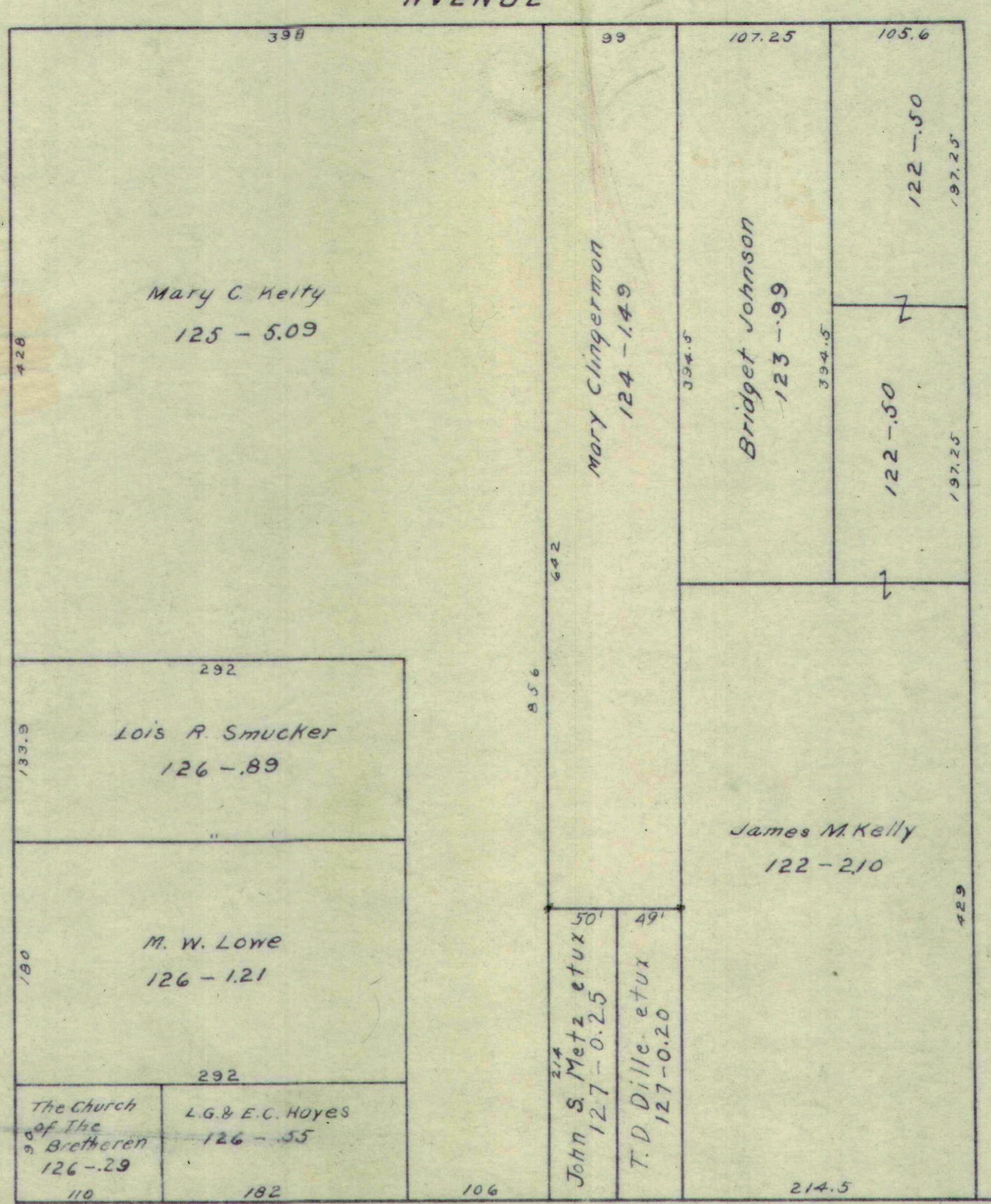
STREET

MAIN



COLTON AVENUE

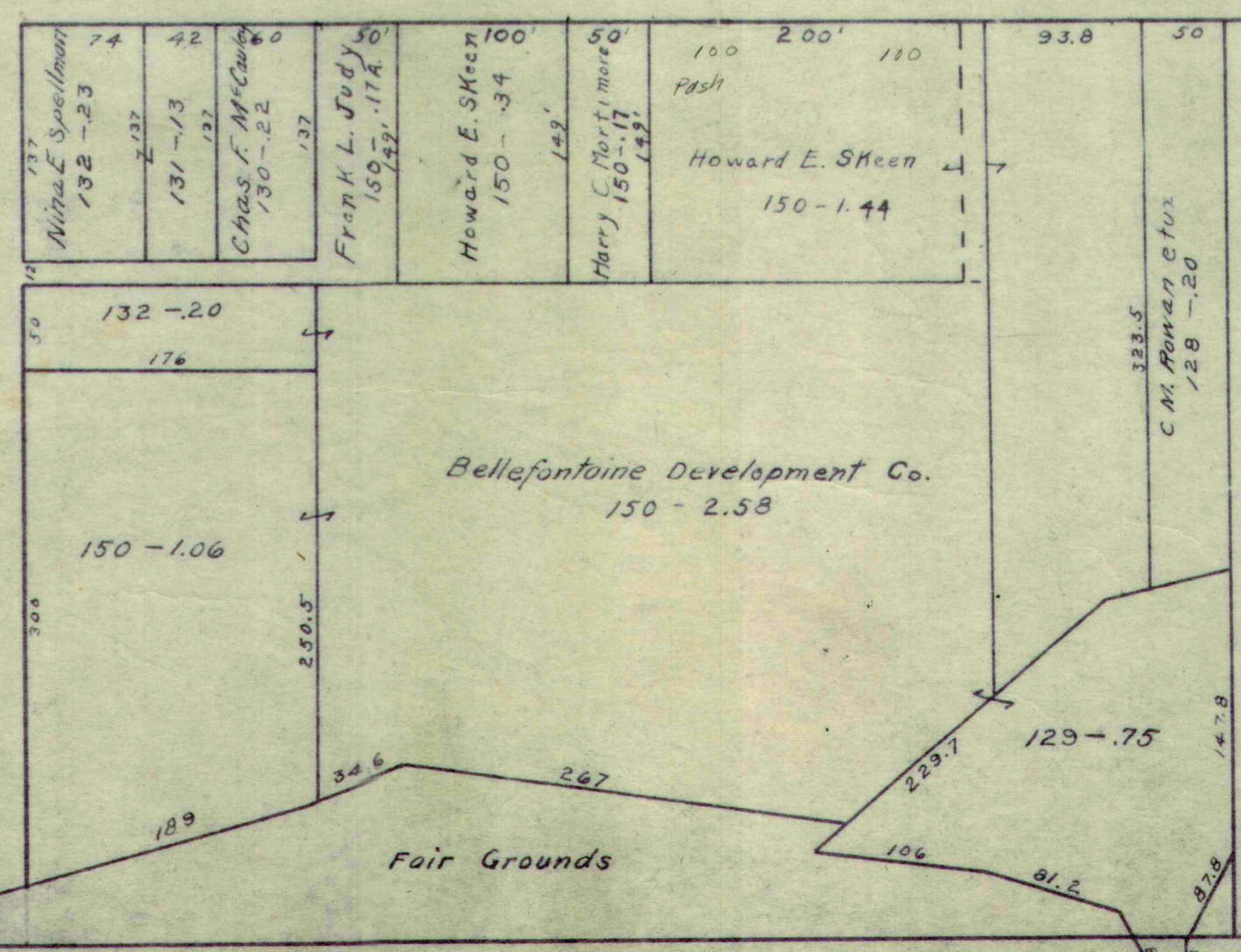
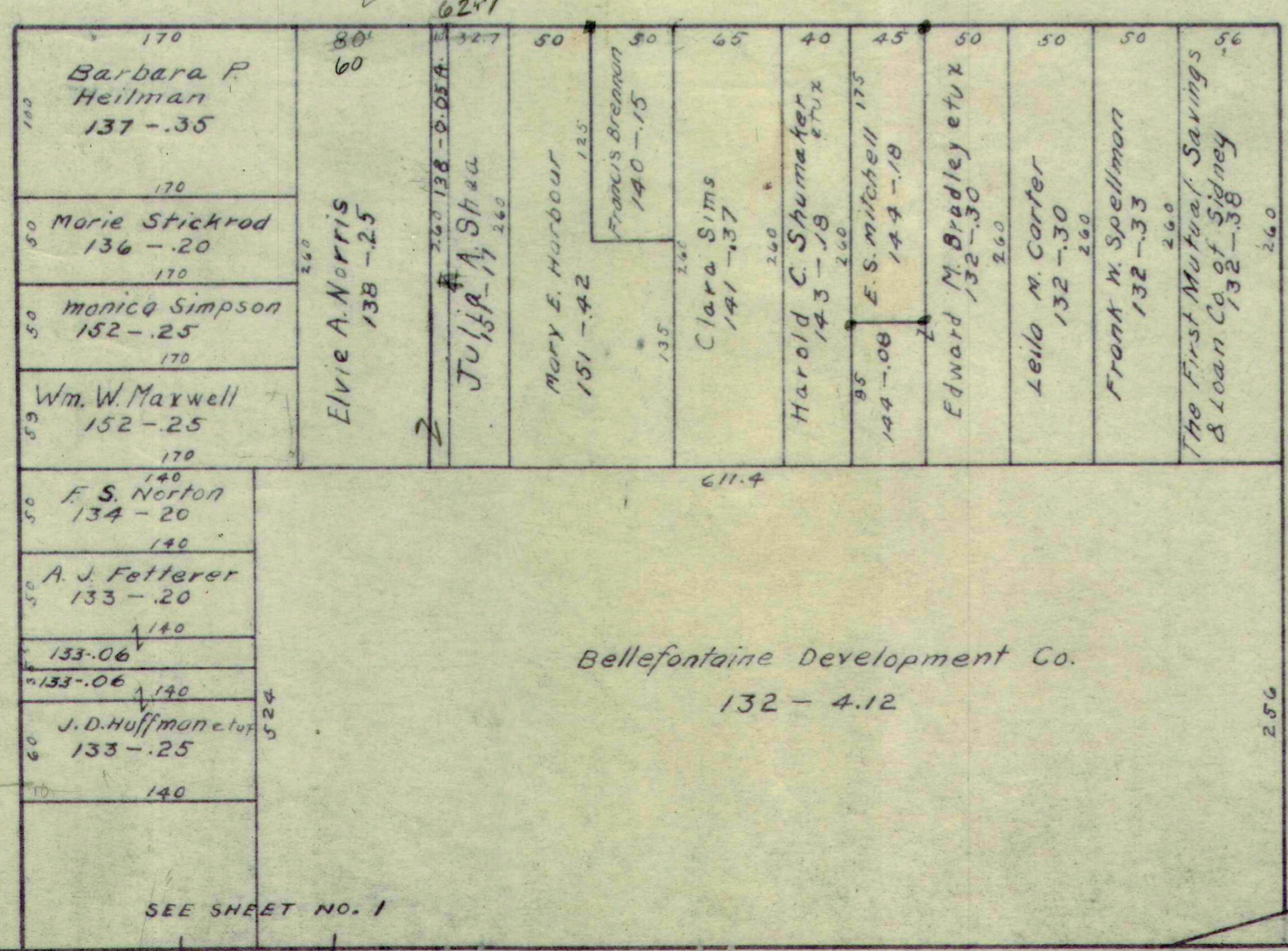
STREET



WASHINGTON AVENUE

WASHINGTON AVENUE

HAMILTON



SEE SHEET NO. 1

2

2

Corrected 6-1-1937
J.W. Humphrey

COLTON AVENUE

James M. Kelly
110 - 4.95

1063.4'

Katharine Curran
119 - 5.00

1142.5'

38.2	3005	3006	3007	3008	3009	3010	3011	3012	3013	3014	3015
16.58	11.64	50									116.4

116.4	3016	3017	3018	3019	3020	3021	3022	3023	3024
50						116.4	108.5	133.34	146.6

BELMONT AVENUE

3046	3047	3048	3049	3050	3051	3052	3053	3054	3055	3056	3057	3058	3059	3060	3061	3062	3063	3064	3065	3066	3067	
120.07	120.07	120.07	120.07	120.07	120.07	120.07	120.07	120.07	120.07	120.07	120.07	120.07	120.07	120.07	120.07	120.07	120.07	120.07	120.07	120.07	120.07	120.07

3034	3033	3032	3031	3030	3029	3028	3027	3026	3025	3064	3065	3066	3067
120	120	120	120	120	120	120	120	120	120	120	120	120	120

WASHINGTON AVENUE

3090	3091	3092	3093	3094	3095	3096	3097	3098	3099	3100	3078	3077	3076	3075	3074	3073	3072	3071	3070	3069	3068
130.09	130	130	130	130	130	130	130	130	130	130	130	130	130	130	130	130	130	130	130	130	130

3101	3102	3078	3077	3076	3075	3074	3073	3072	3071	3070	3069	3068
150	110.6	130	130	130	130	130	130	130	130	130	130	130

DODGE AVENUE

3114	3113	3112	3111	3110	3109	3108	3107	3106	3105	3104	3103
143.6	147.1	150.1	151.6	153.1	154.6	156.1	157.6	159.1	160.6	162.1	163.6

Wm. E. Tharp et ux.
121 - 6.40

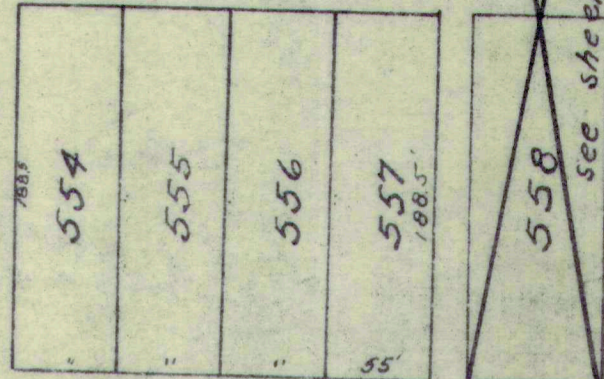


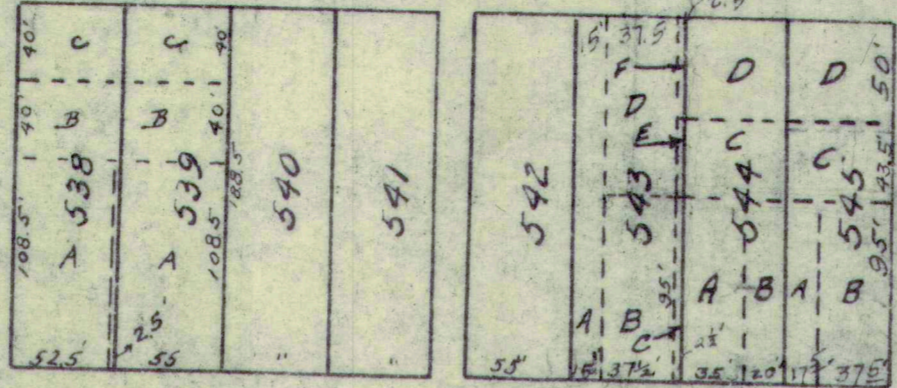
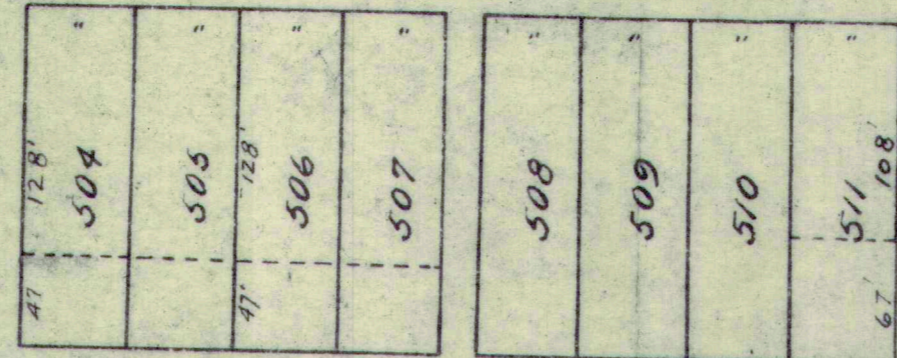
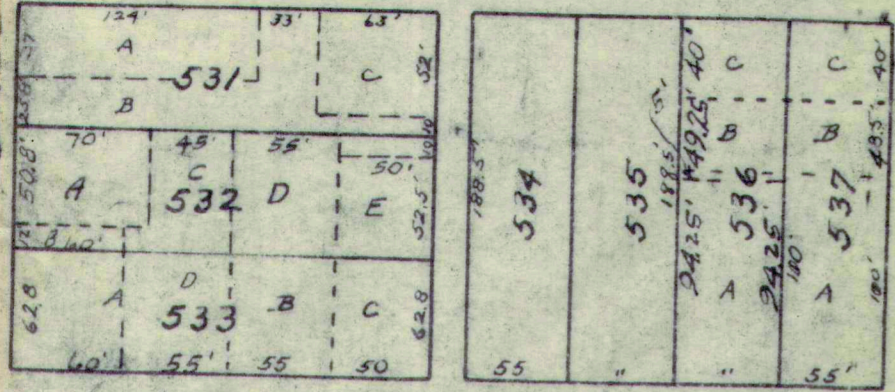
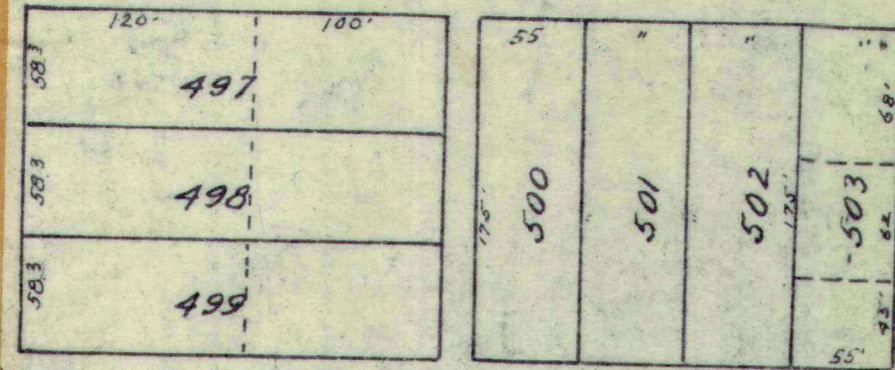
BLUE JACKET DRIVE

LUDLOW

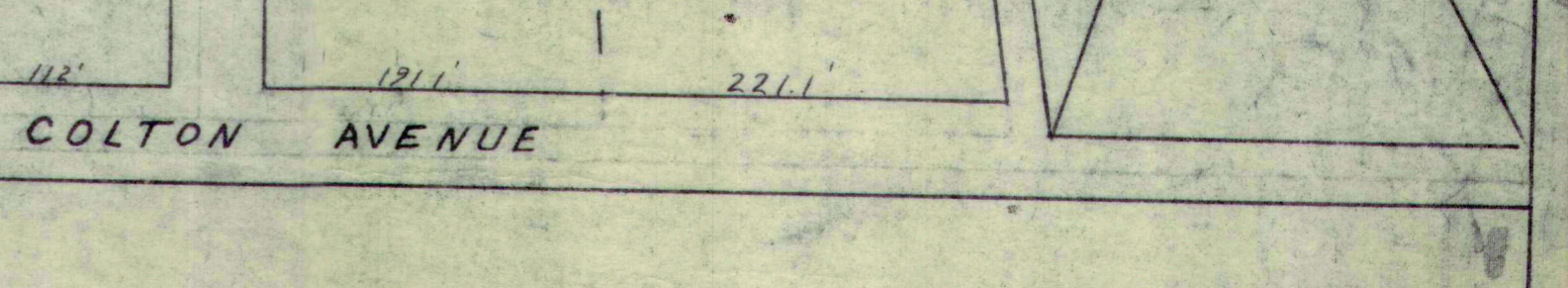
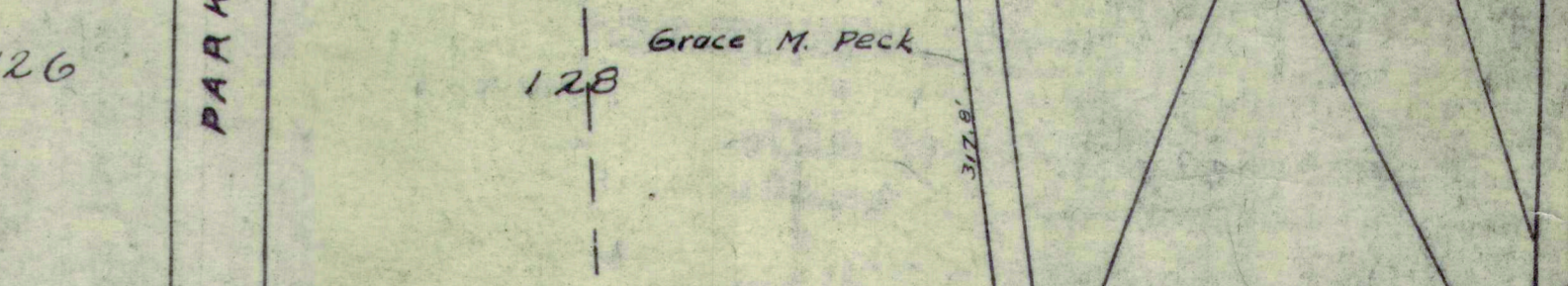
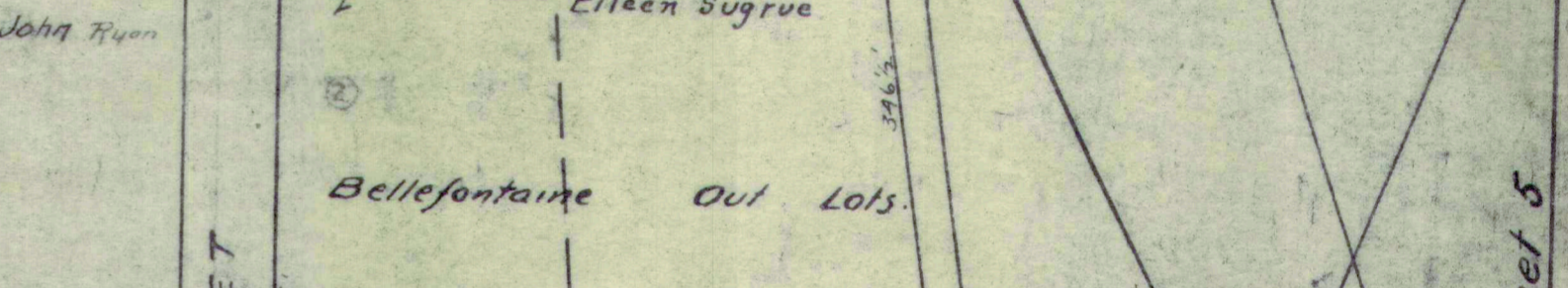
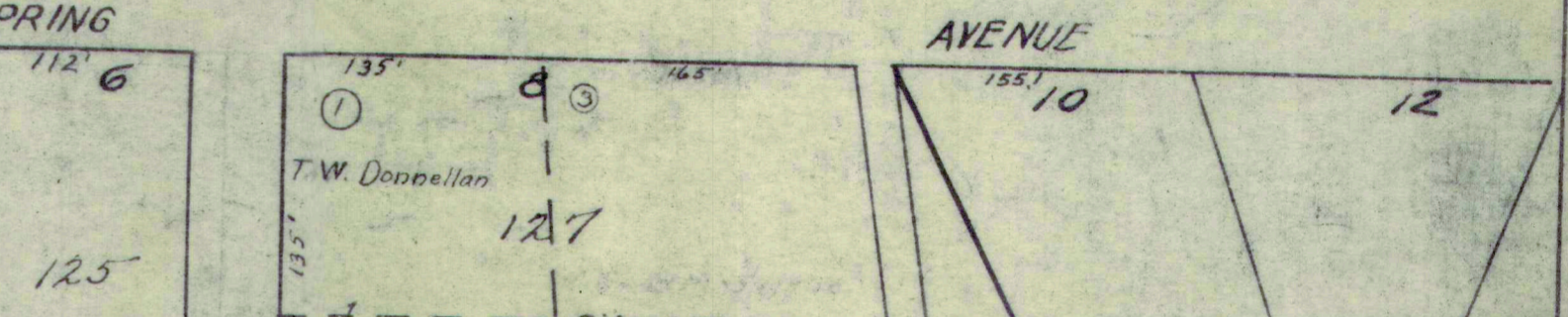

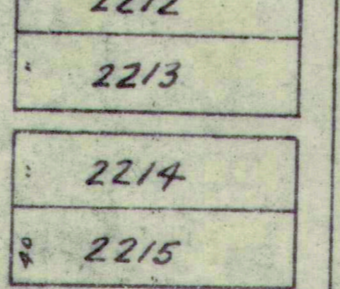
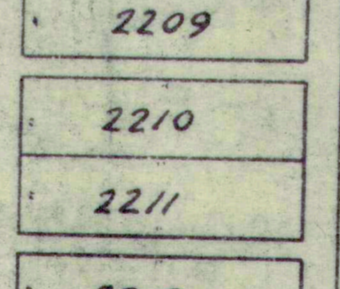
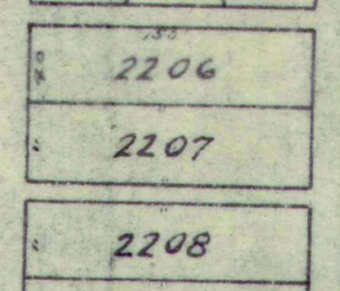
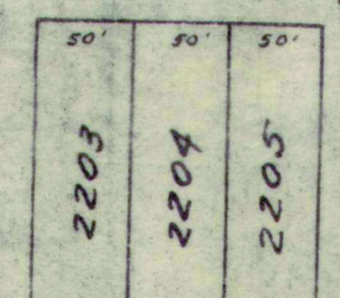
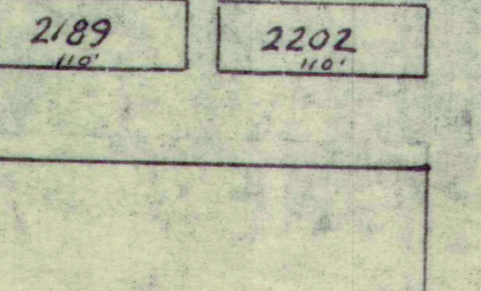
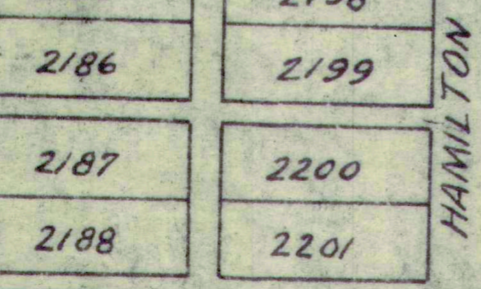
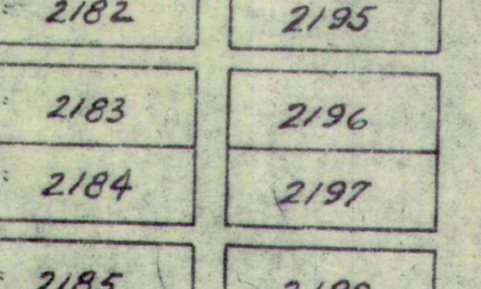
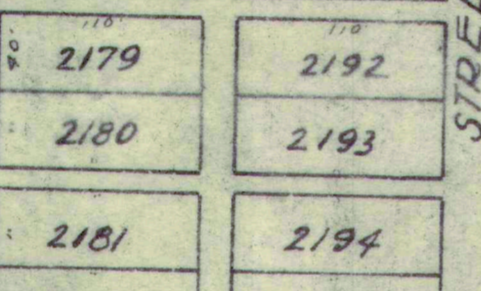


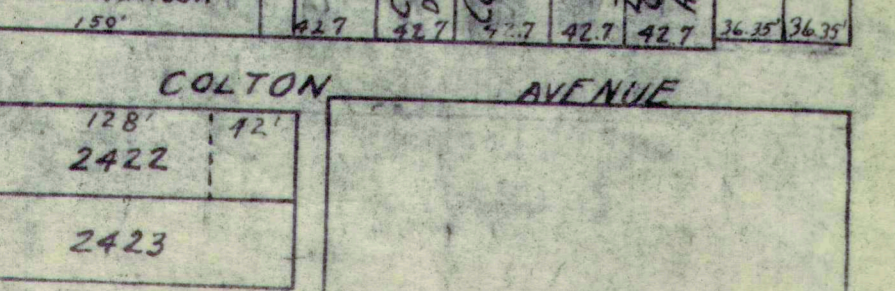

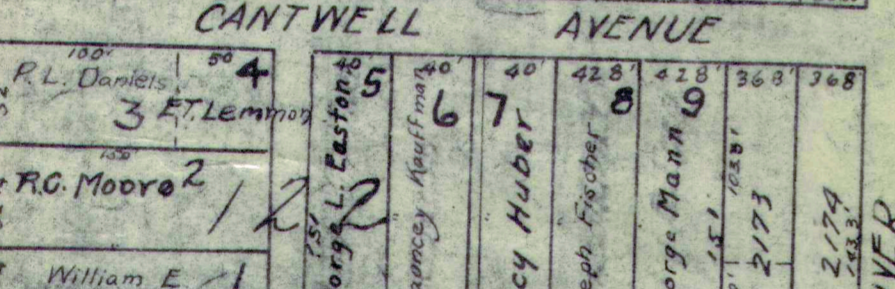


Sheet 2

Sheet 8

Revised
Sept. 1, 1927
C. E. Wright

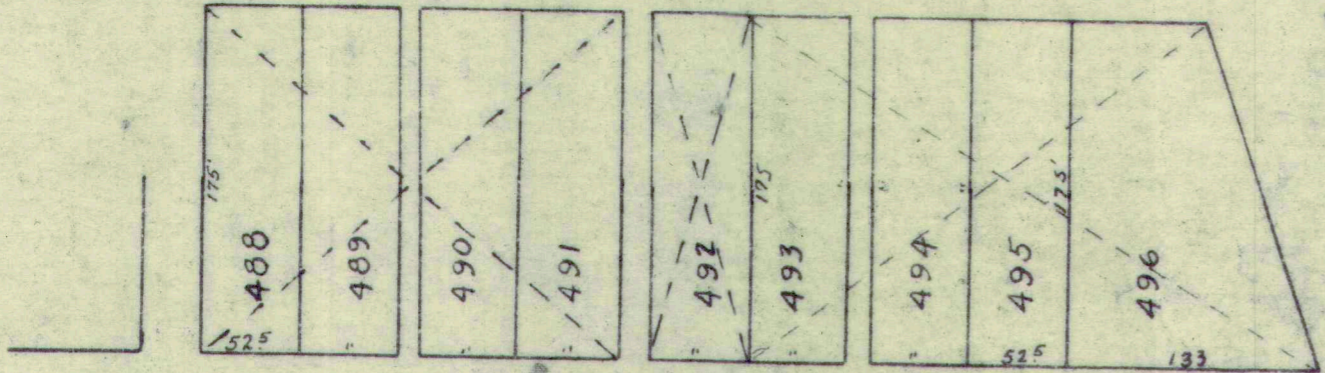


see sheet No. 5

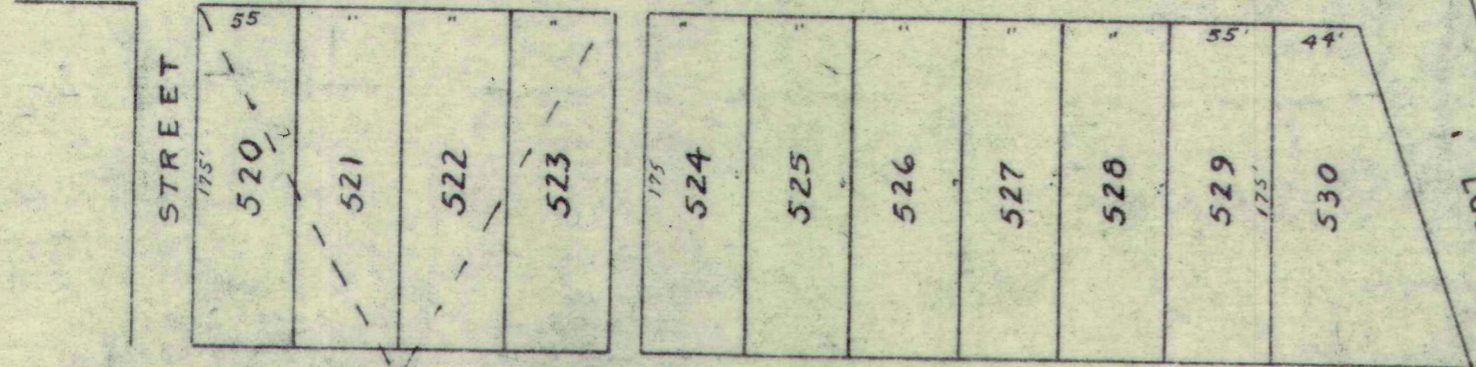


Main St.

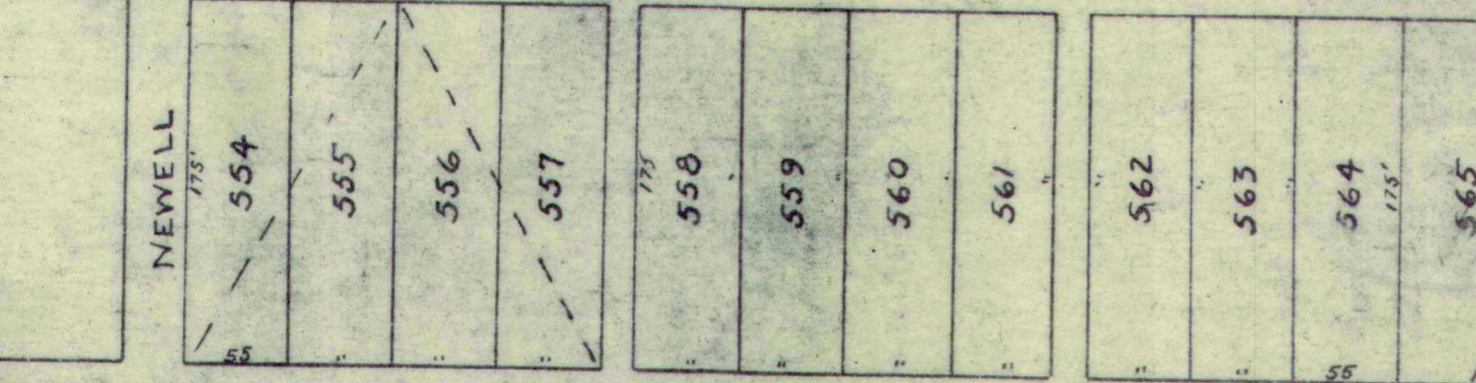
see sheet No. 5



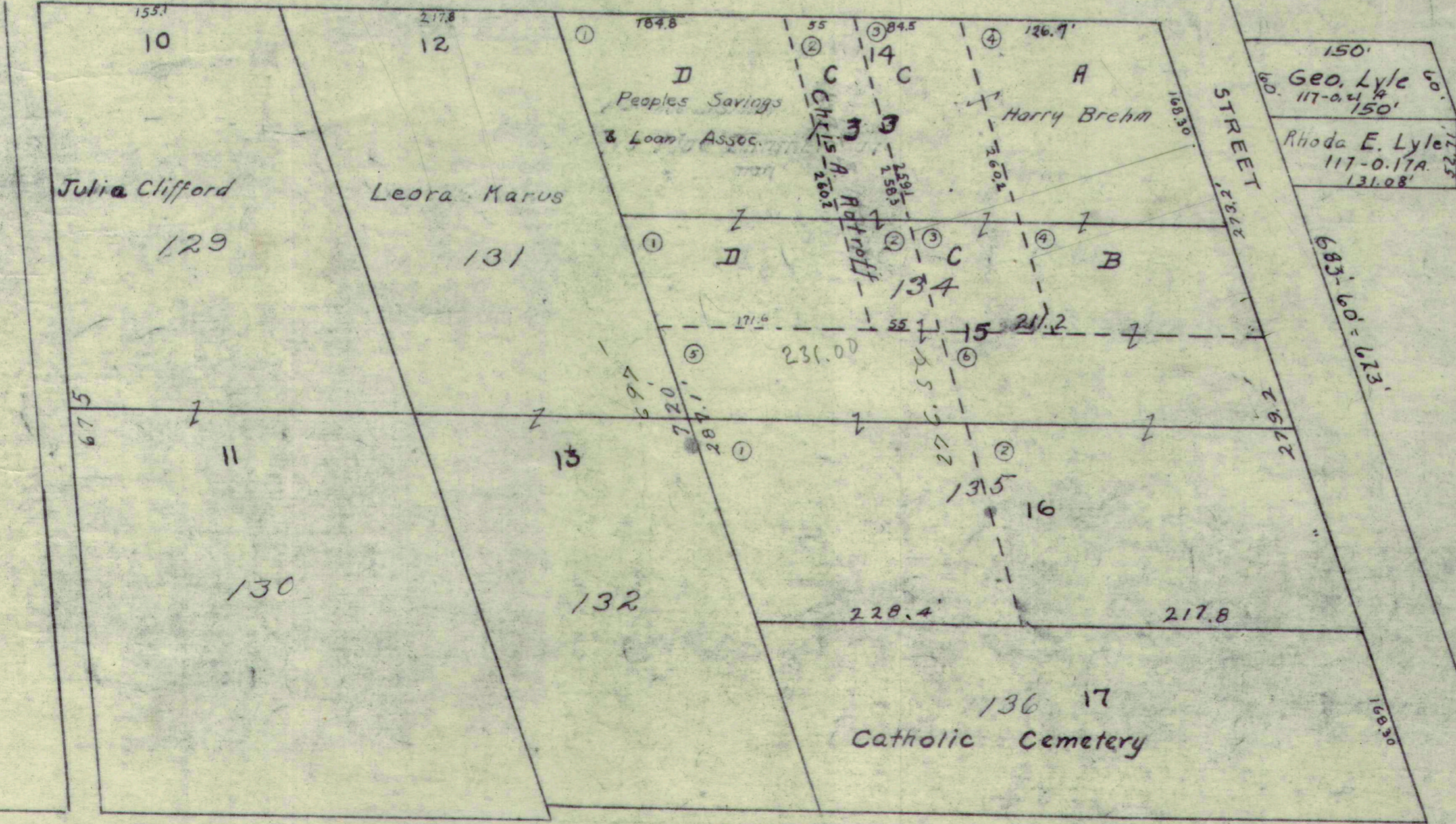
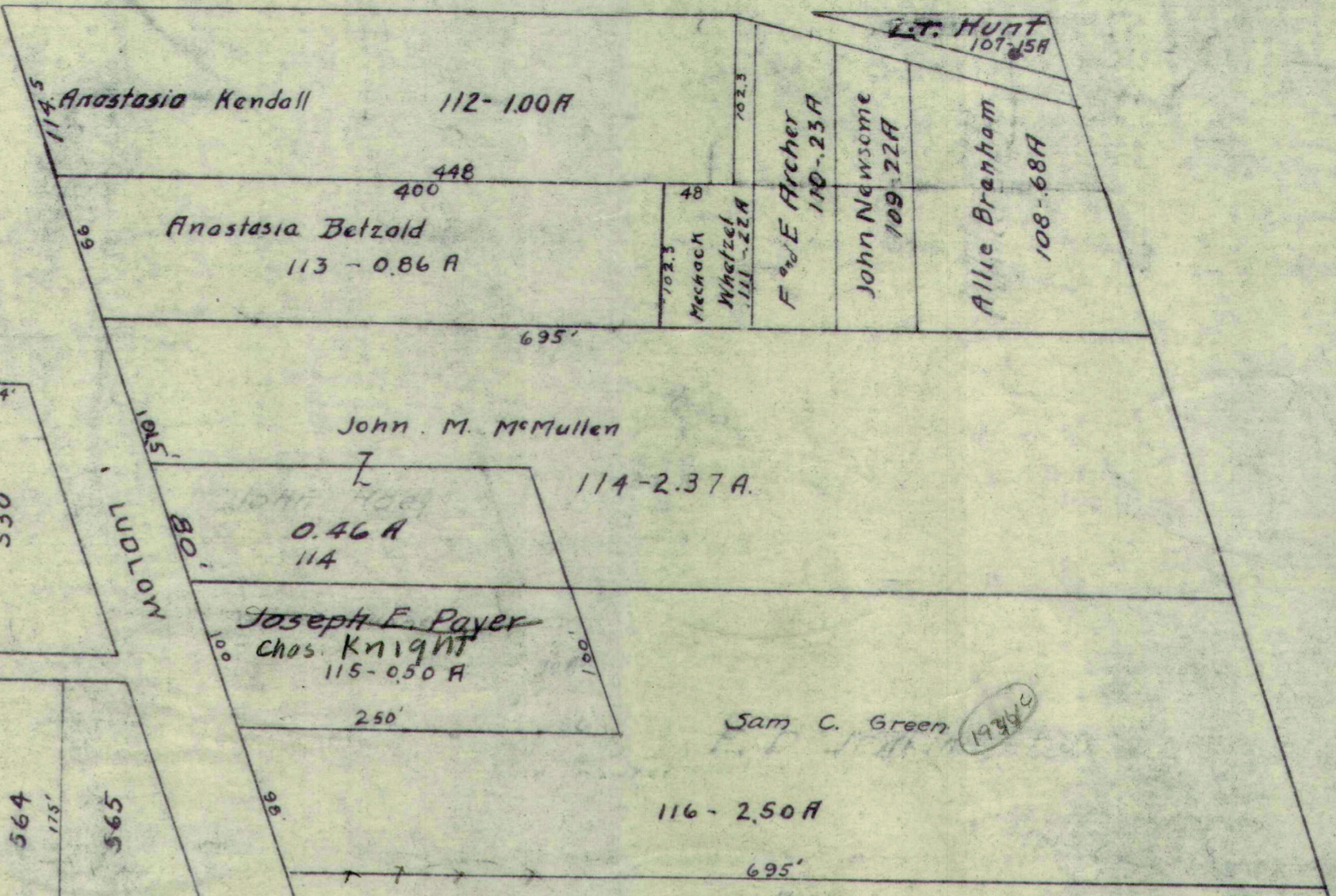
PATTERSON AVENUE



LUDLOW STREET



SPRING AVENUE



COLTON AVENUE

Sheet A

Sheet B

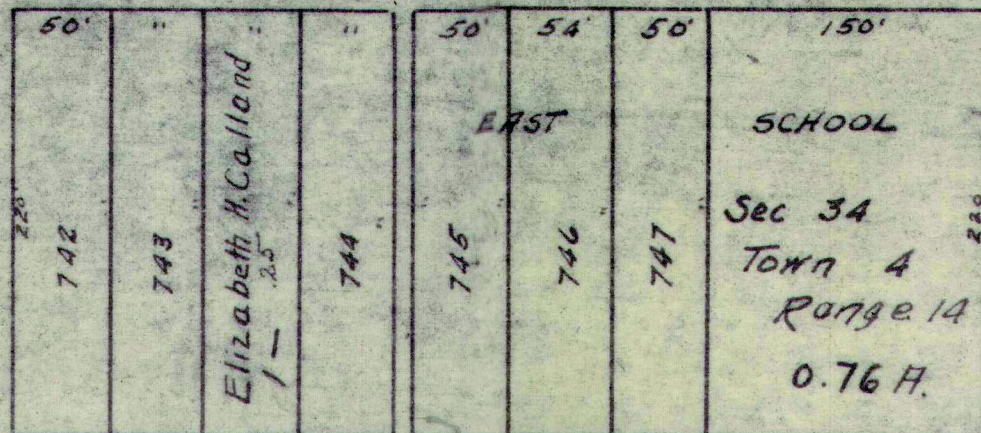

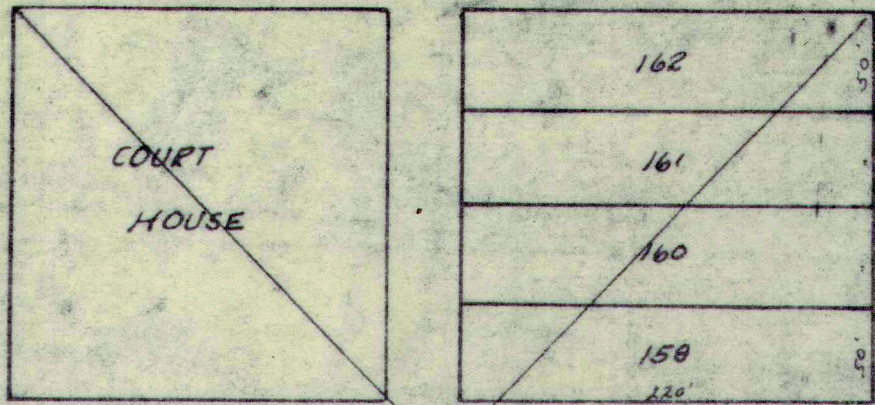
Revised June 1, 1957 M. Wren

COLUMBUS

AVENUE

Sheet 11

6



STREET

STREET

STREET


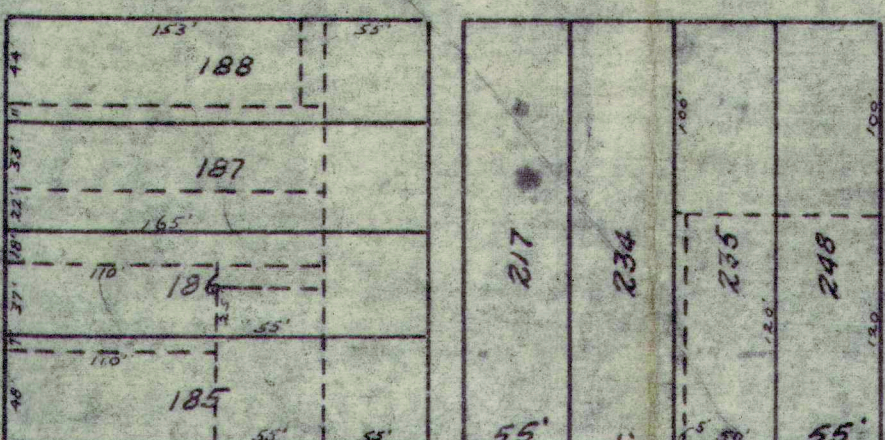
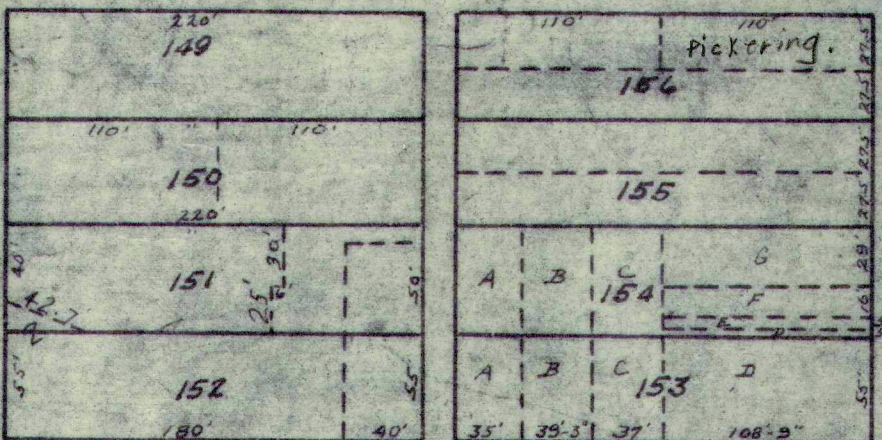
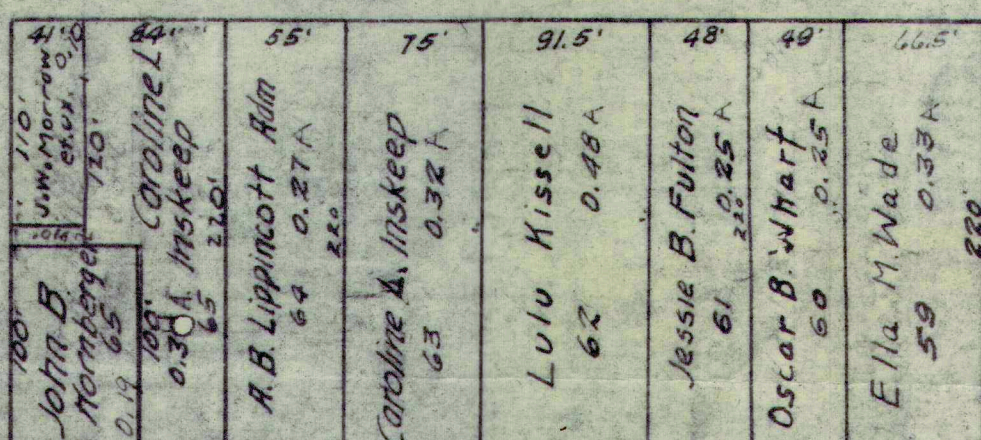
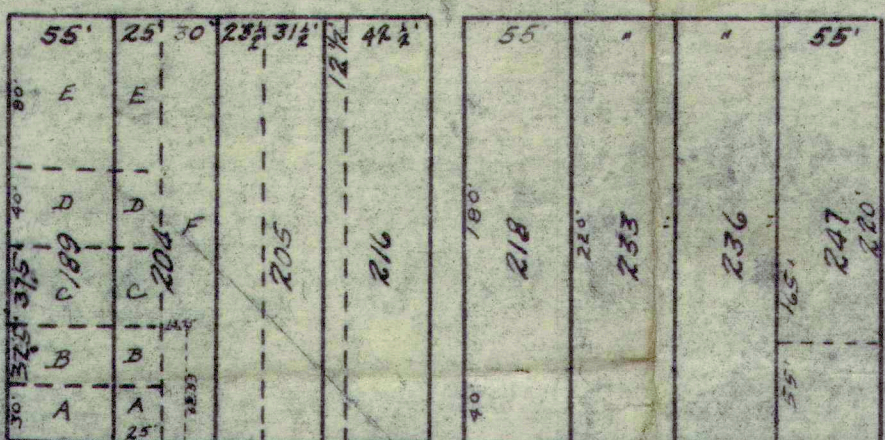
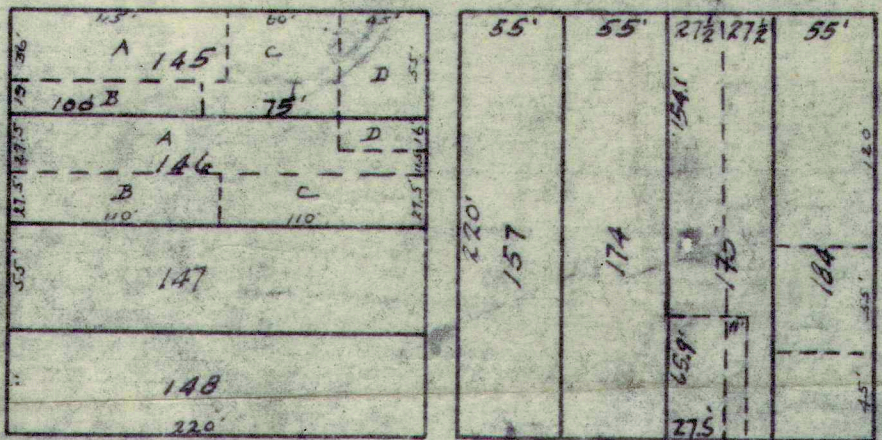
STREET

CHILlicothe

AVENUE

Sheet 29

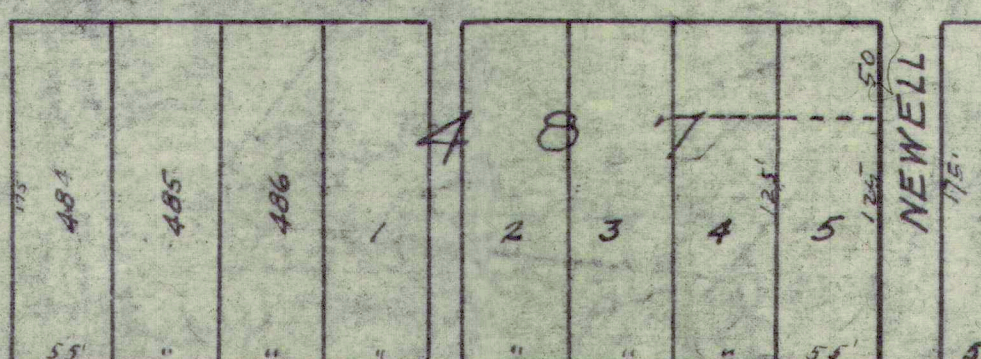

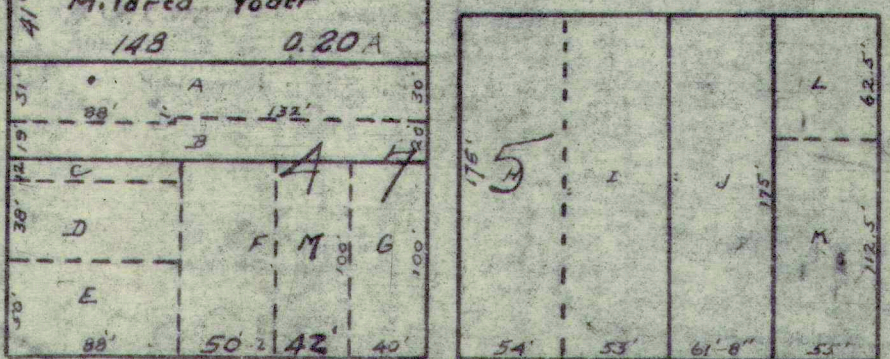
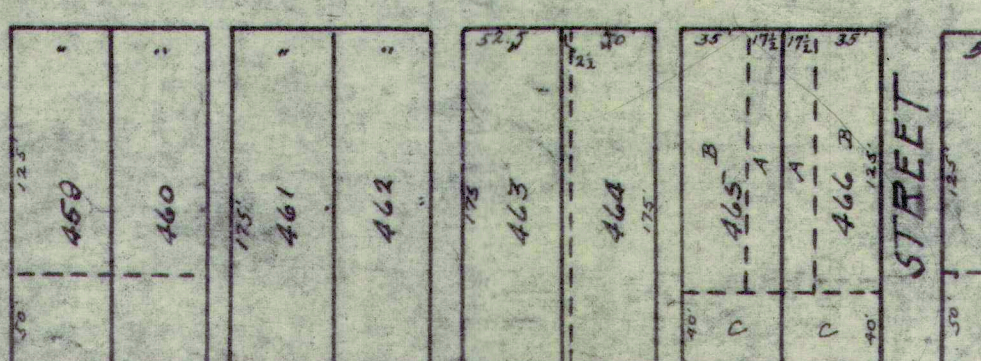

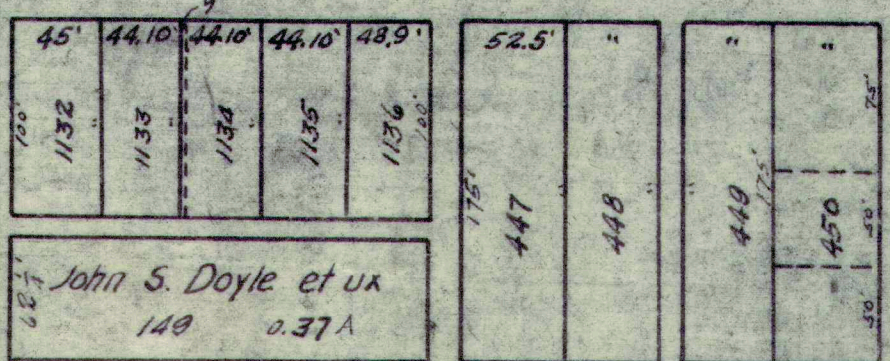
Sheet 7



AUBURN

AVENUE

MAIN



PATTERSON

Sheet 4

AVENUE

6

1st Ward

6

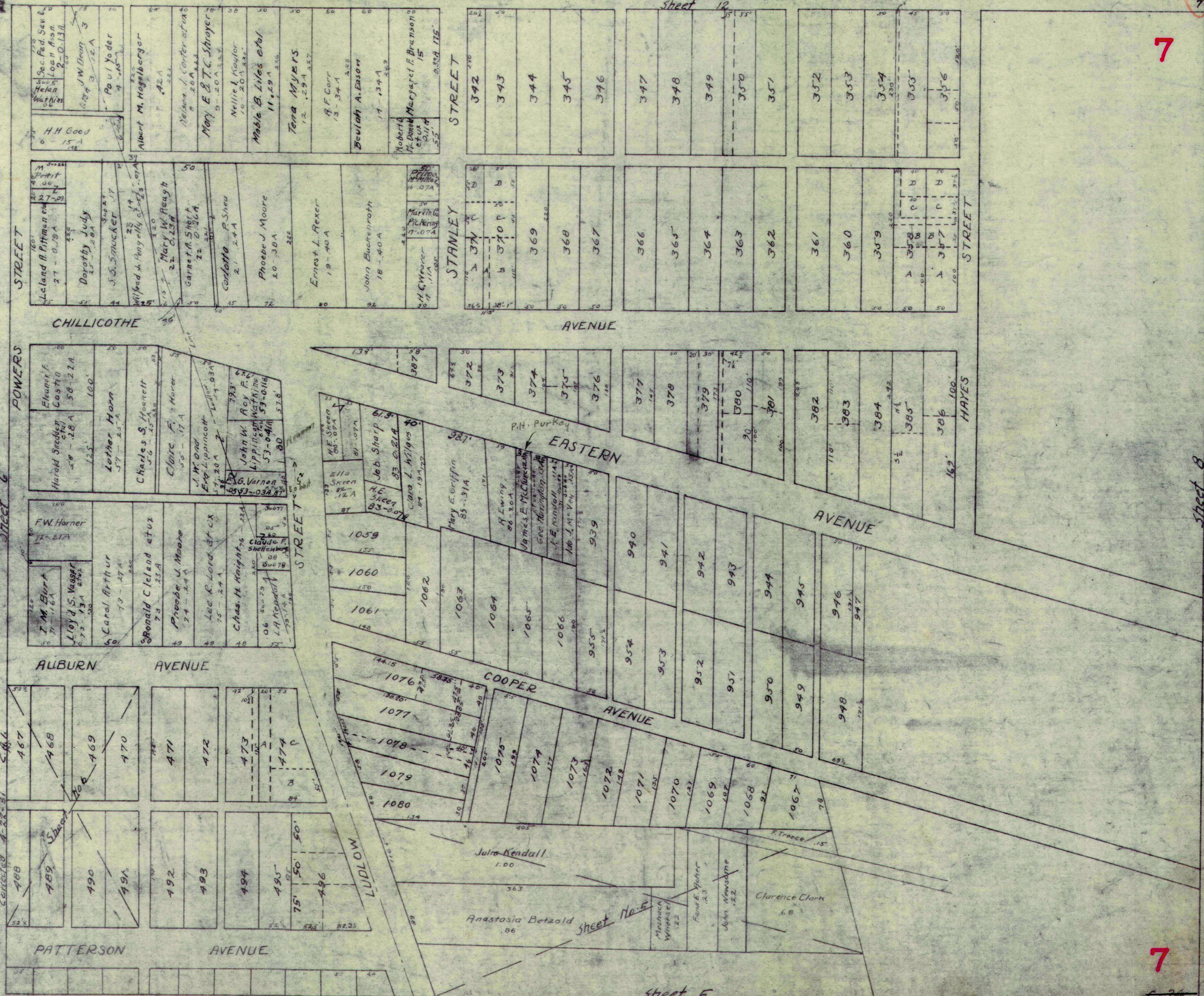
6

Revised
June 1, 1927
P. H. Wright

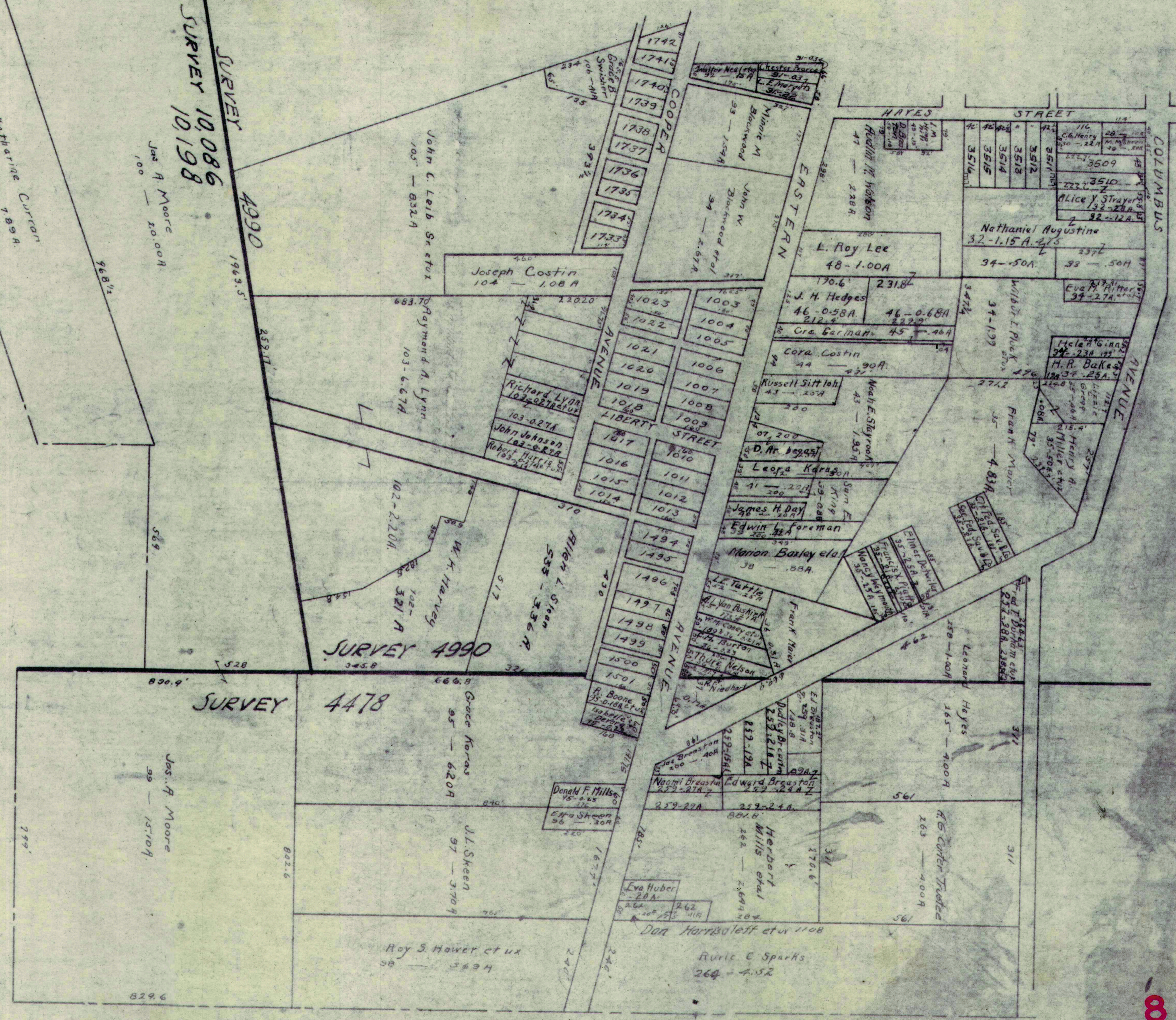

Corrected 4-22-31 S.A.G.

Sheet 6

Sheet 12



Sheet 3
LUOLOW ST.
330'
542.9'



SURVEY 10,086
SURVEY 10,198

4990

SURVEY 4990

SURVEY 4478

Natharine Curtan
101 - 789A

Jas. A. Moore
100 - 80,00A

John C. Leib Sr et ux
105 - 832A

Raymond A. Lynn
103-6-67A

W. H. Harvey
102-2-20A

Grace Koras
95 - 6,20A

J. S. Skeen
97 - 3,70A

Roy S. Hower et ux
98 - 5,63A

8296



June 1937
W. Montgomery

COLUMBUS AVENUE


COLUMBUS AVENUE

Sheet 23

STREET



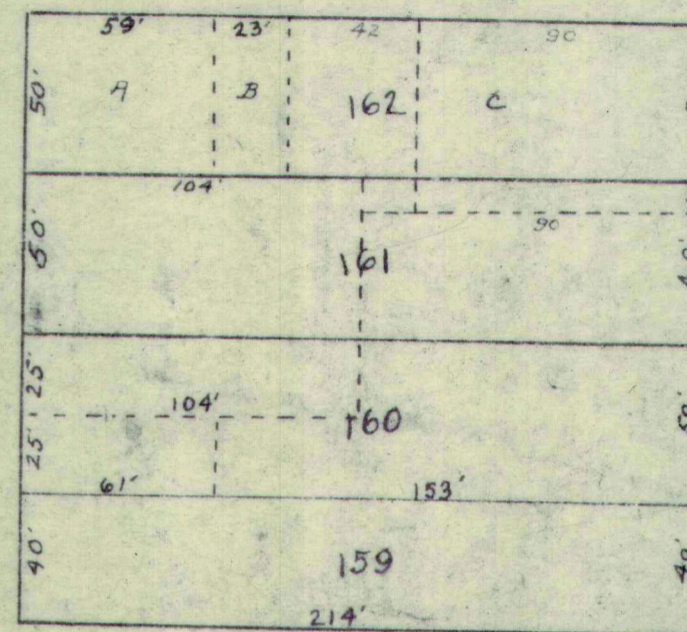
STREET



COURT AVENUE

COURT AVENUE


STREET



STREET

Sheet 6

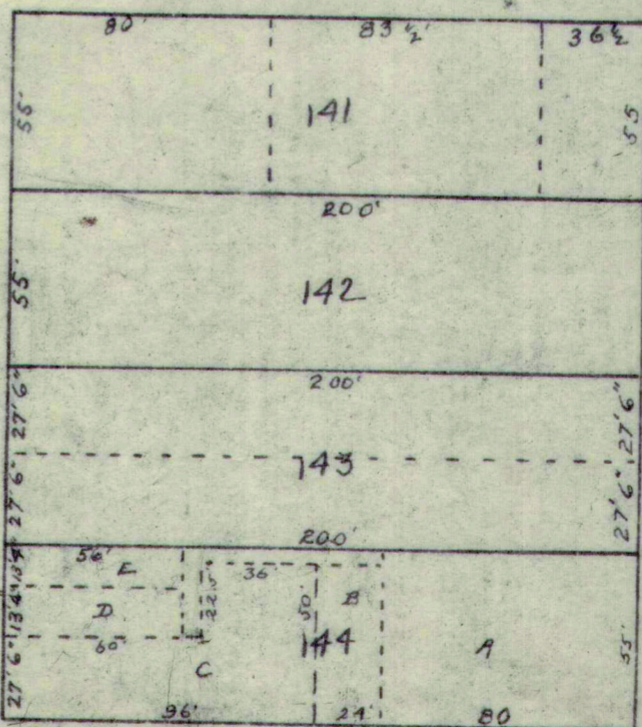
DETROIT



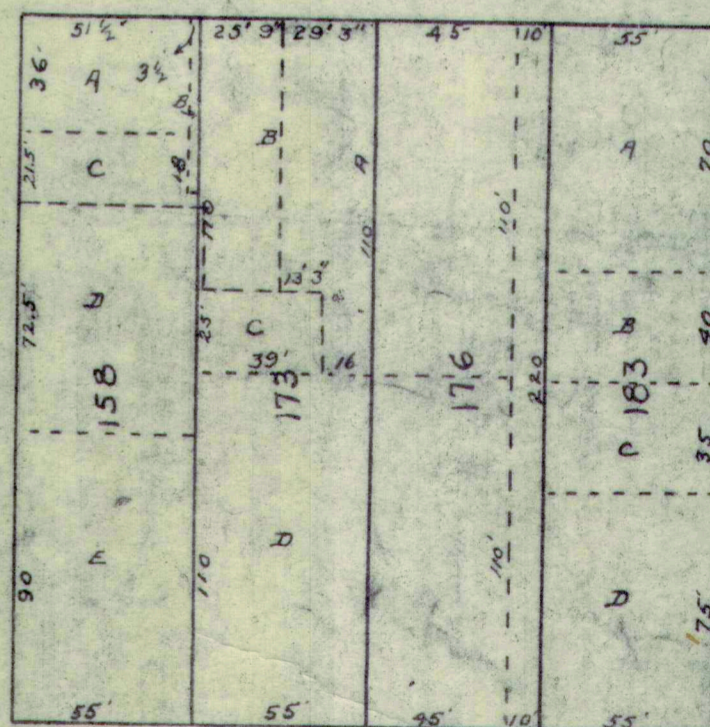
CHILICOTHE AVENUE

CHILICOTHE AVENUE

MAIN



OPERA



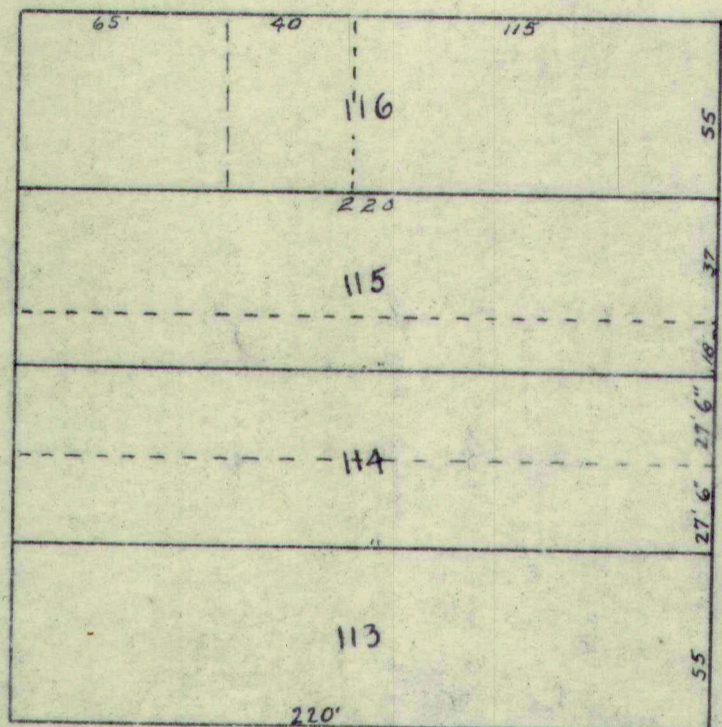
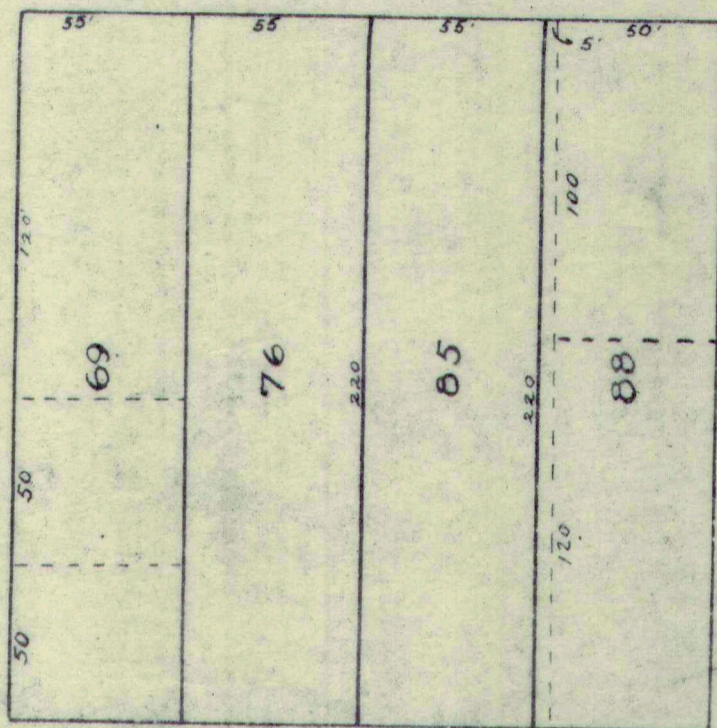
MAD RIVER

Jan 21, 1908

Sheet 25

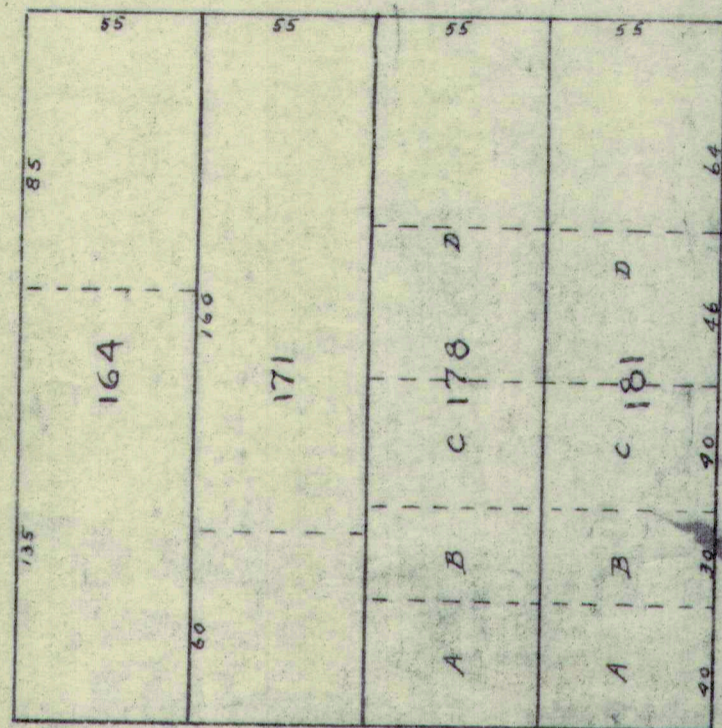

STREET

SANDUSKY





STREET

AVENUE



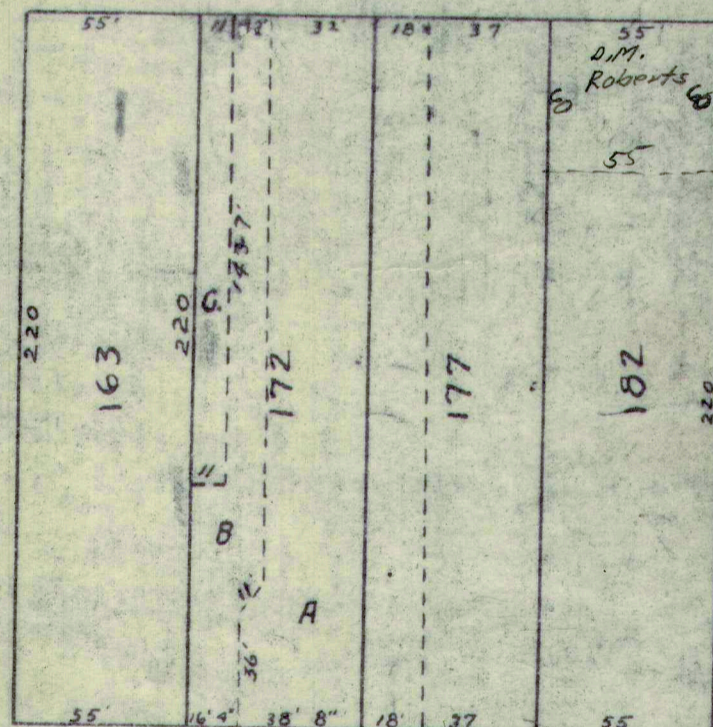
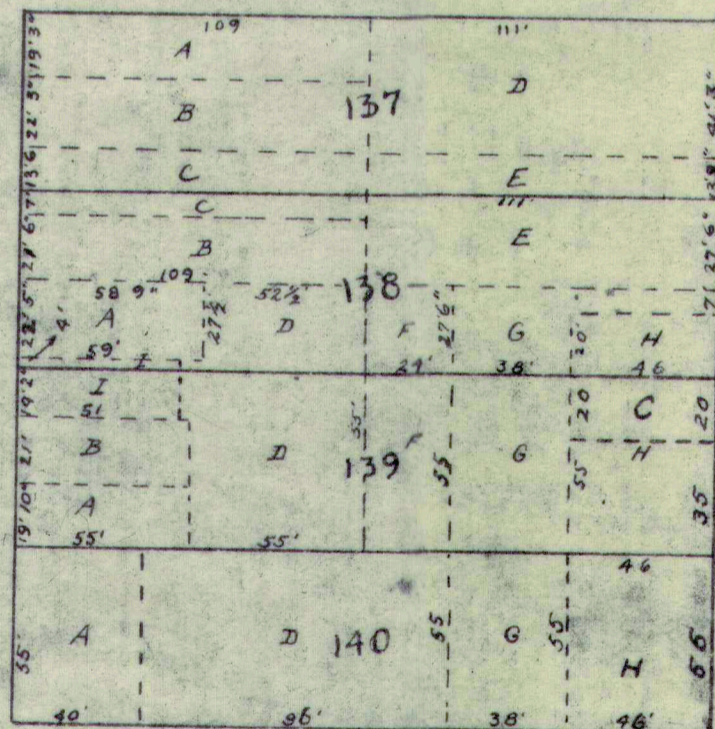
Sheet 11

DETROIT

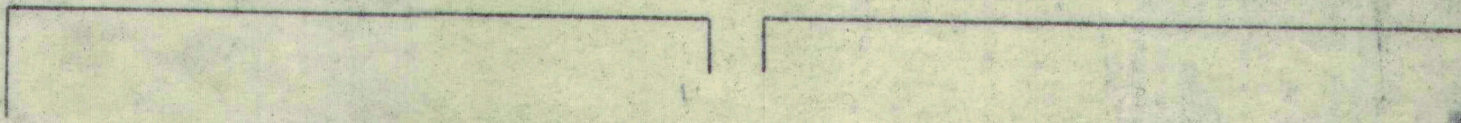
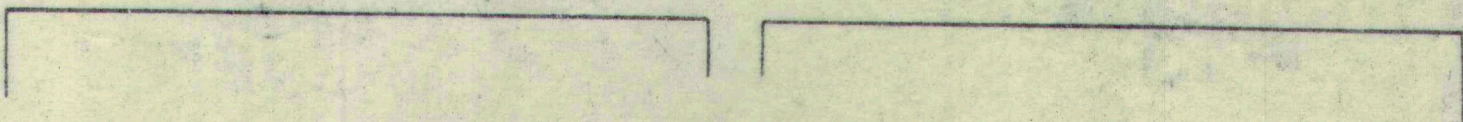


MAIN

AVENUE



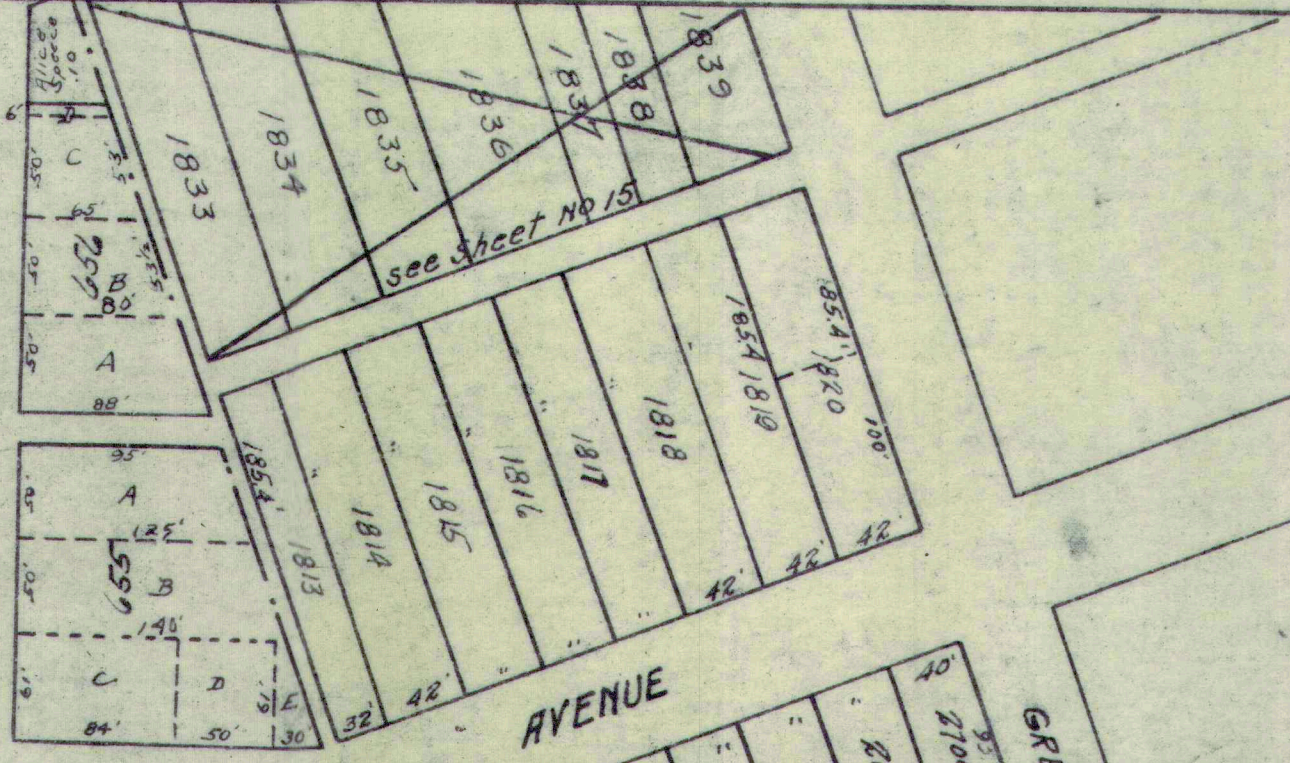
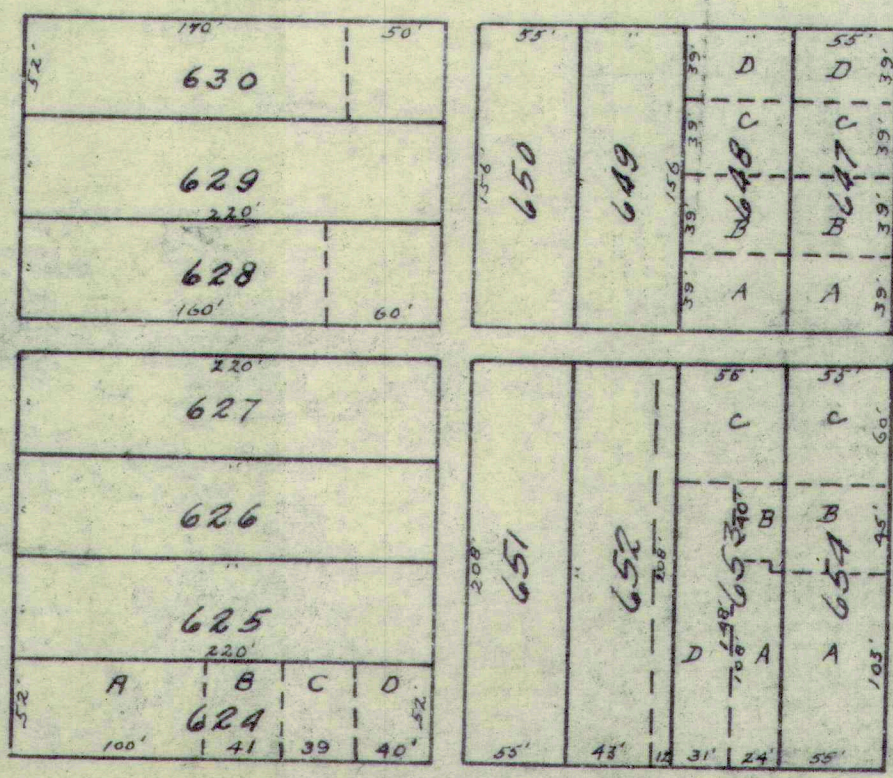
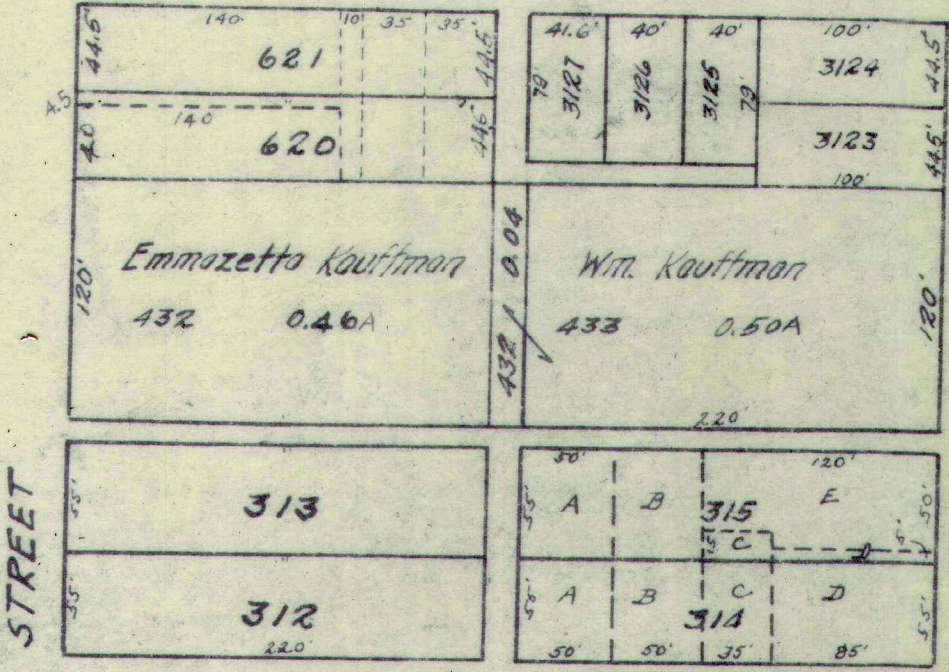
COLUMBUS



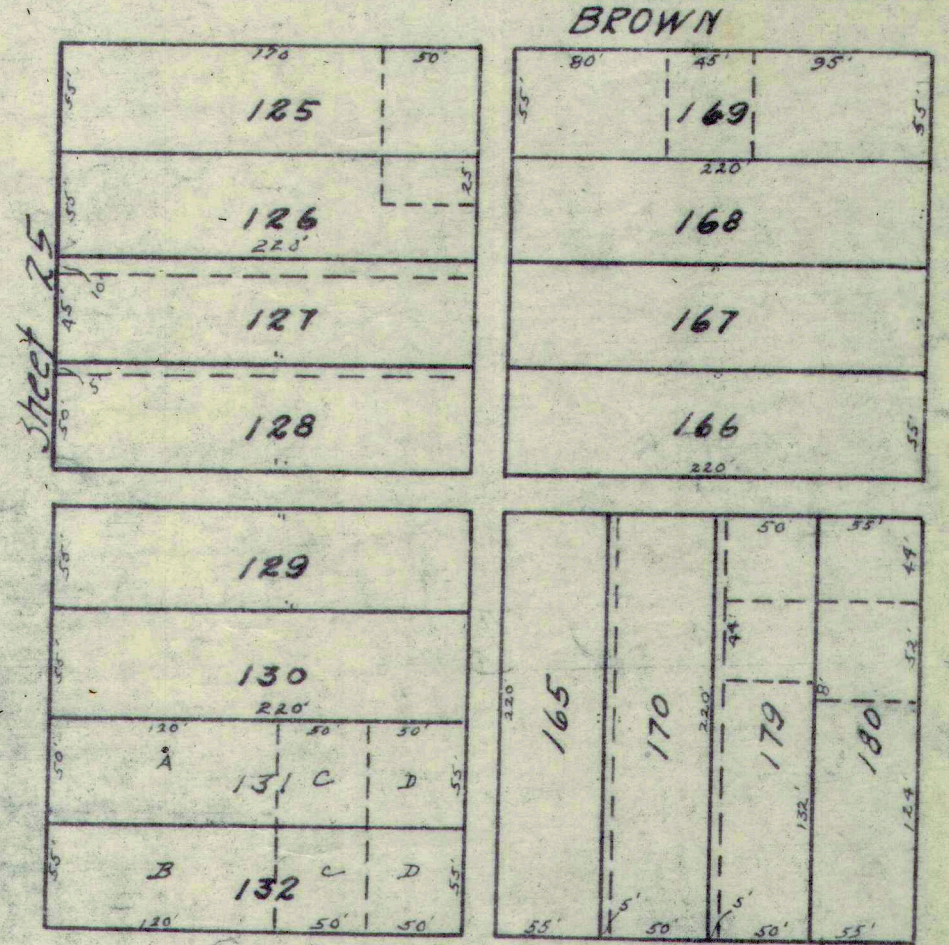
2.5
1.2
1.0
9.70

AVENUE

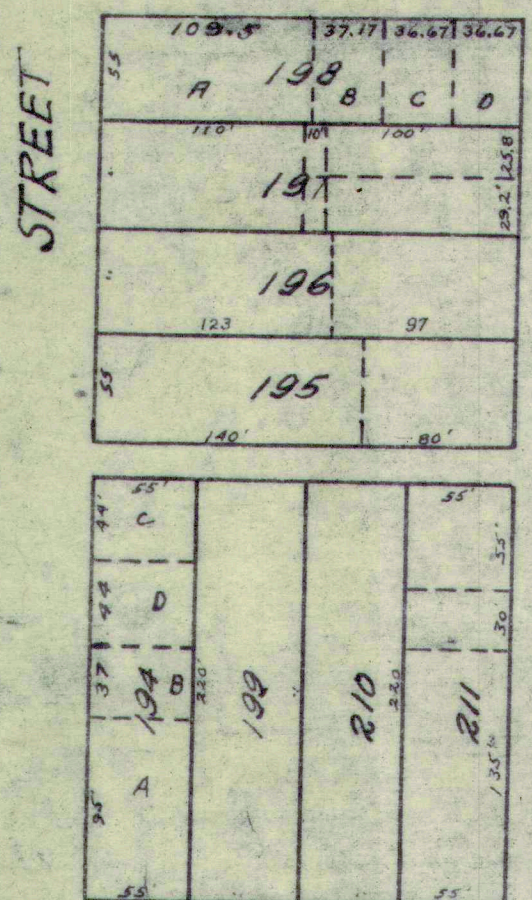
HIGH



AVENUE

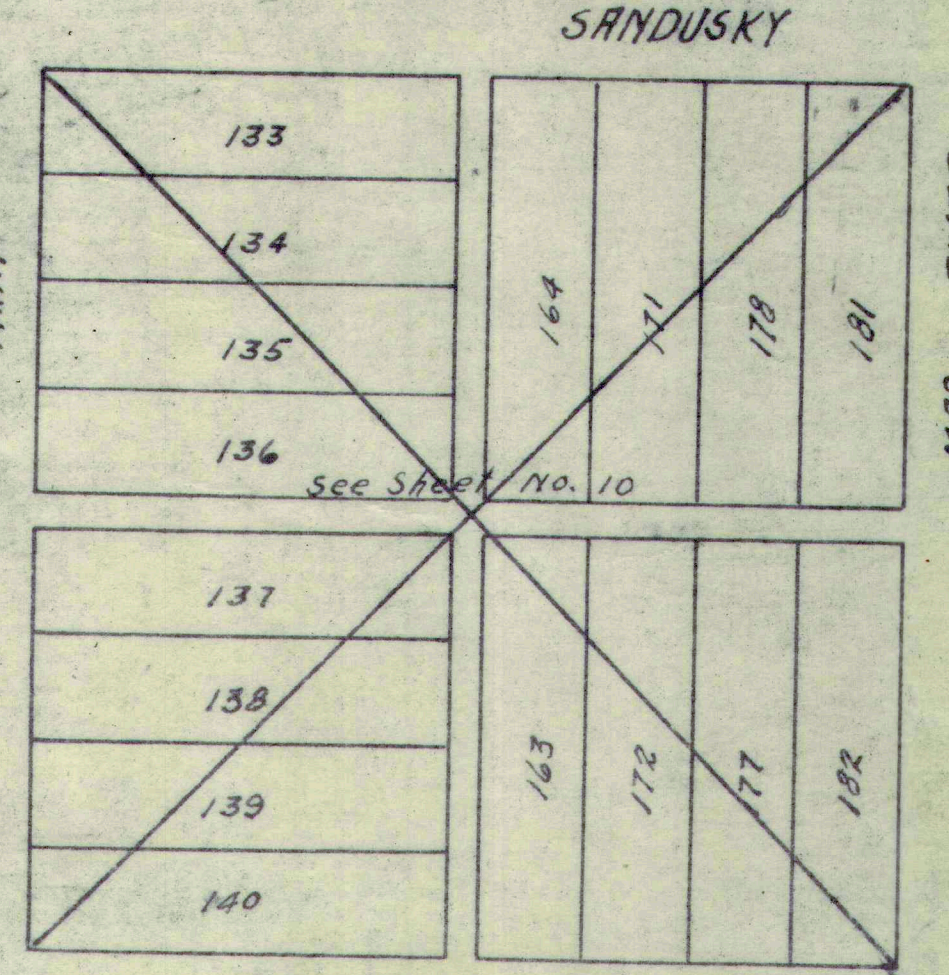
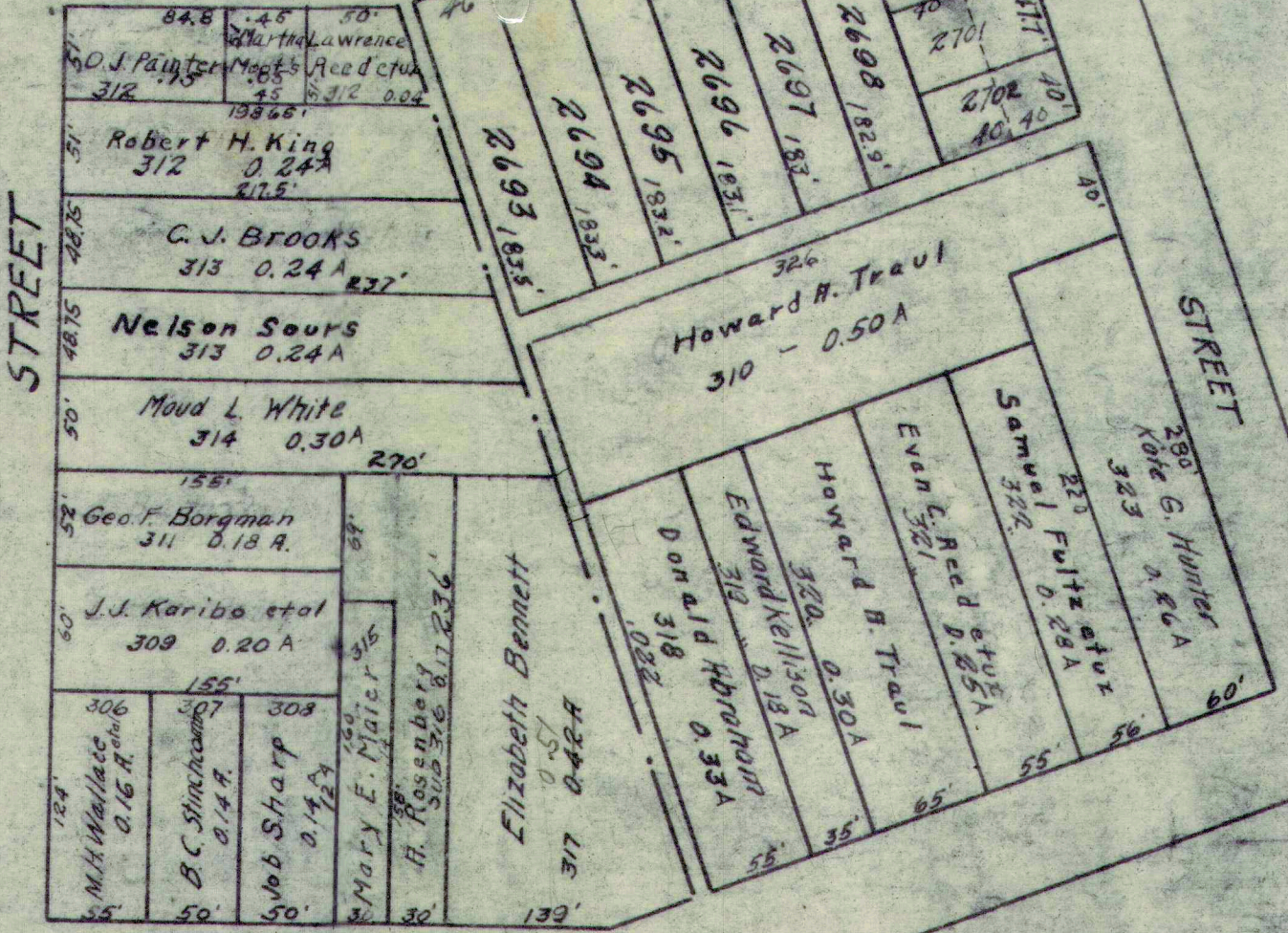


BROWN

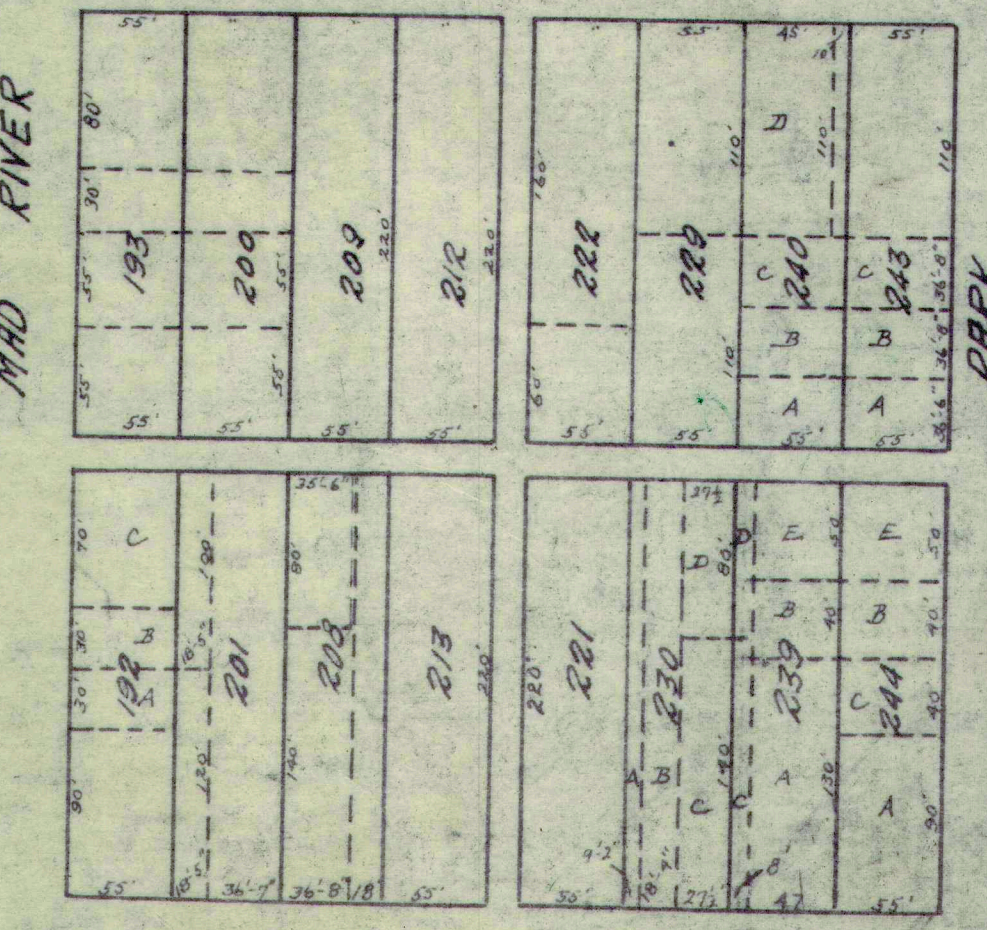


BROWN

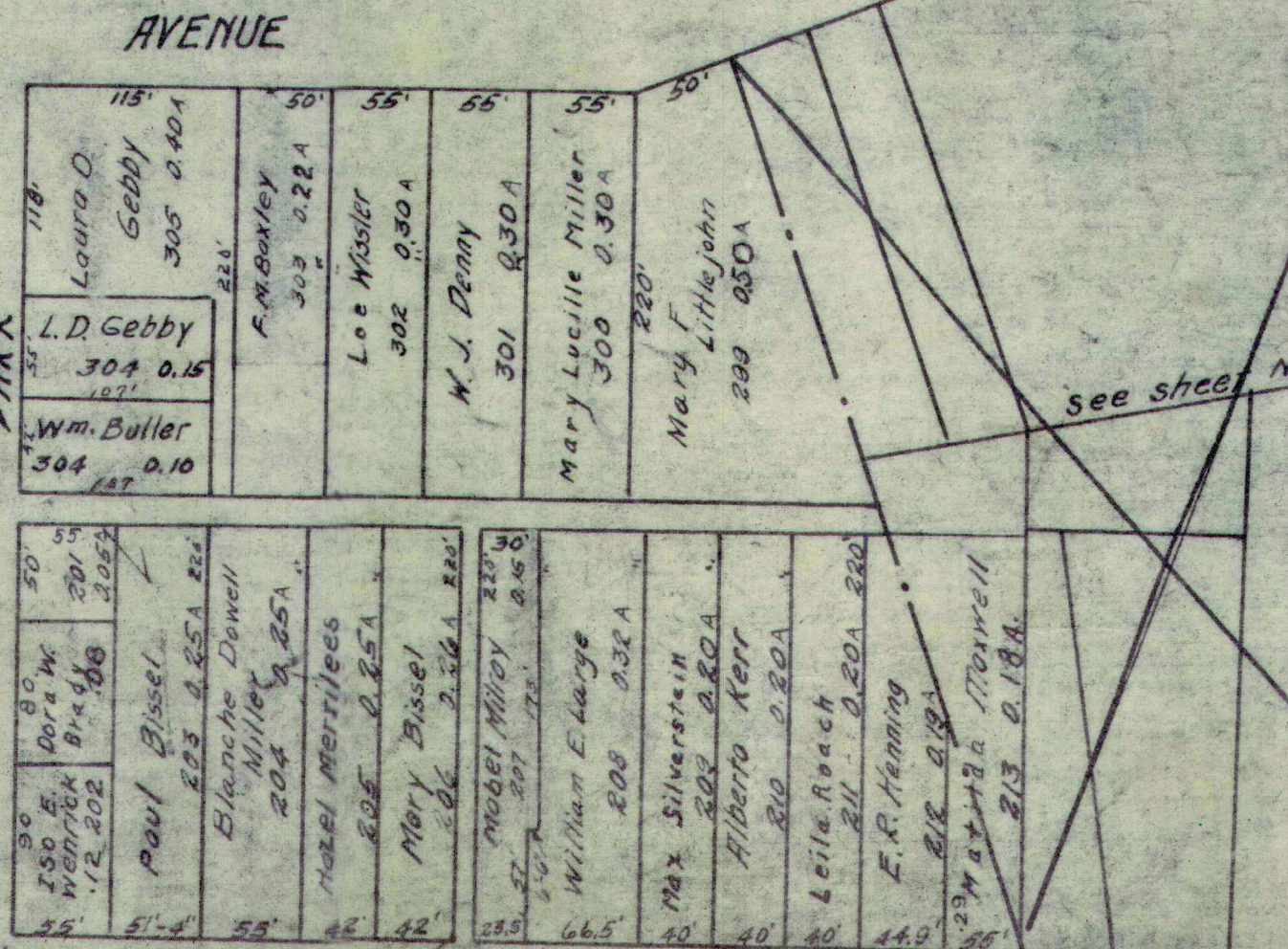
PARK



SANDUSKY



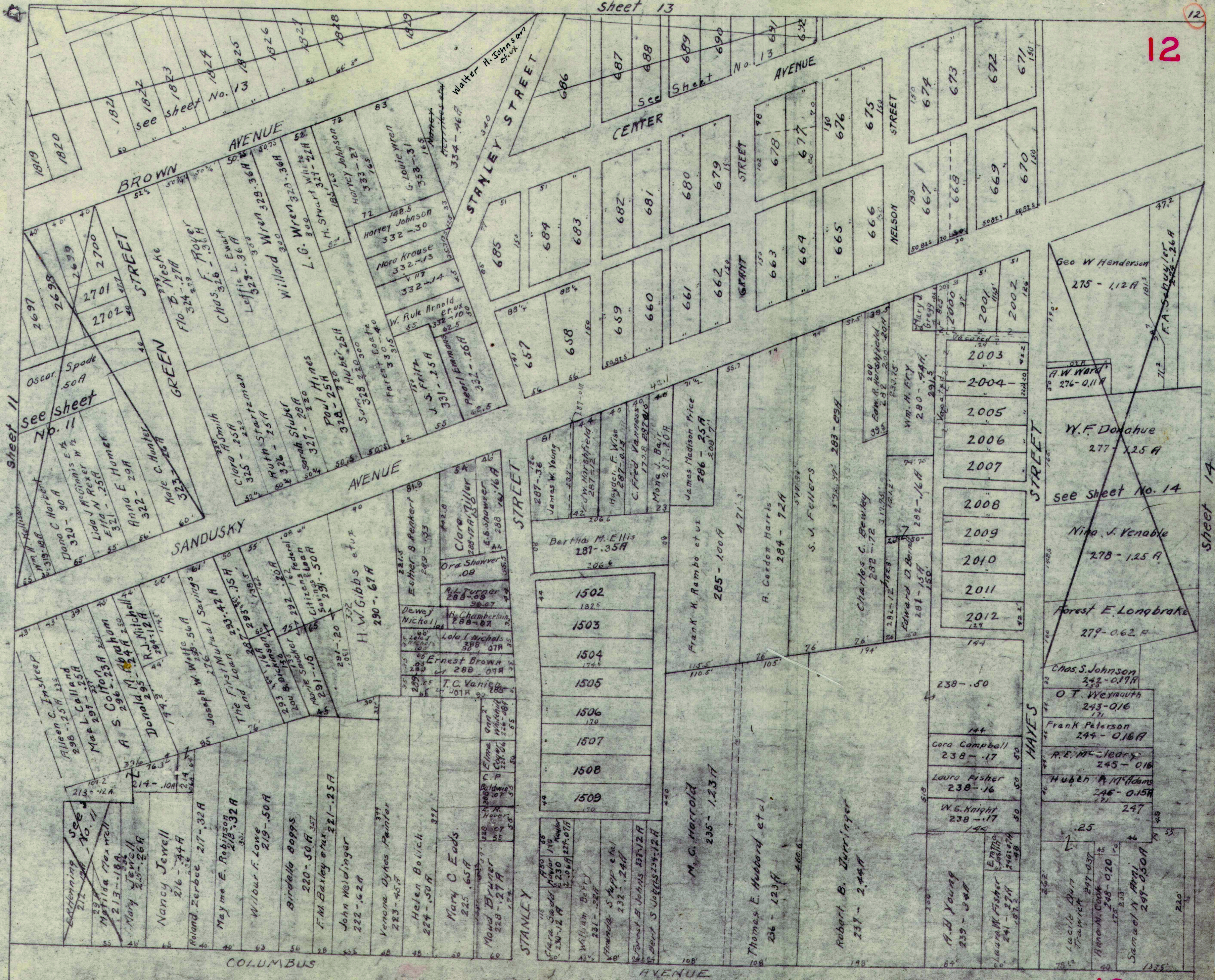
MAD RIVER



AVENUE

see sheet No. 12

June 1, 1937
J.W. Montgomery



12

sheet 7
2nd Ward 1931

12

sheet 14

12

CRUISE

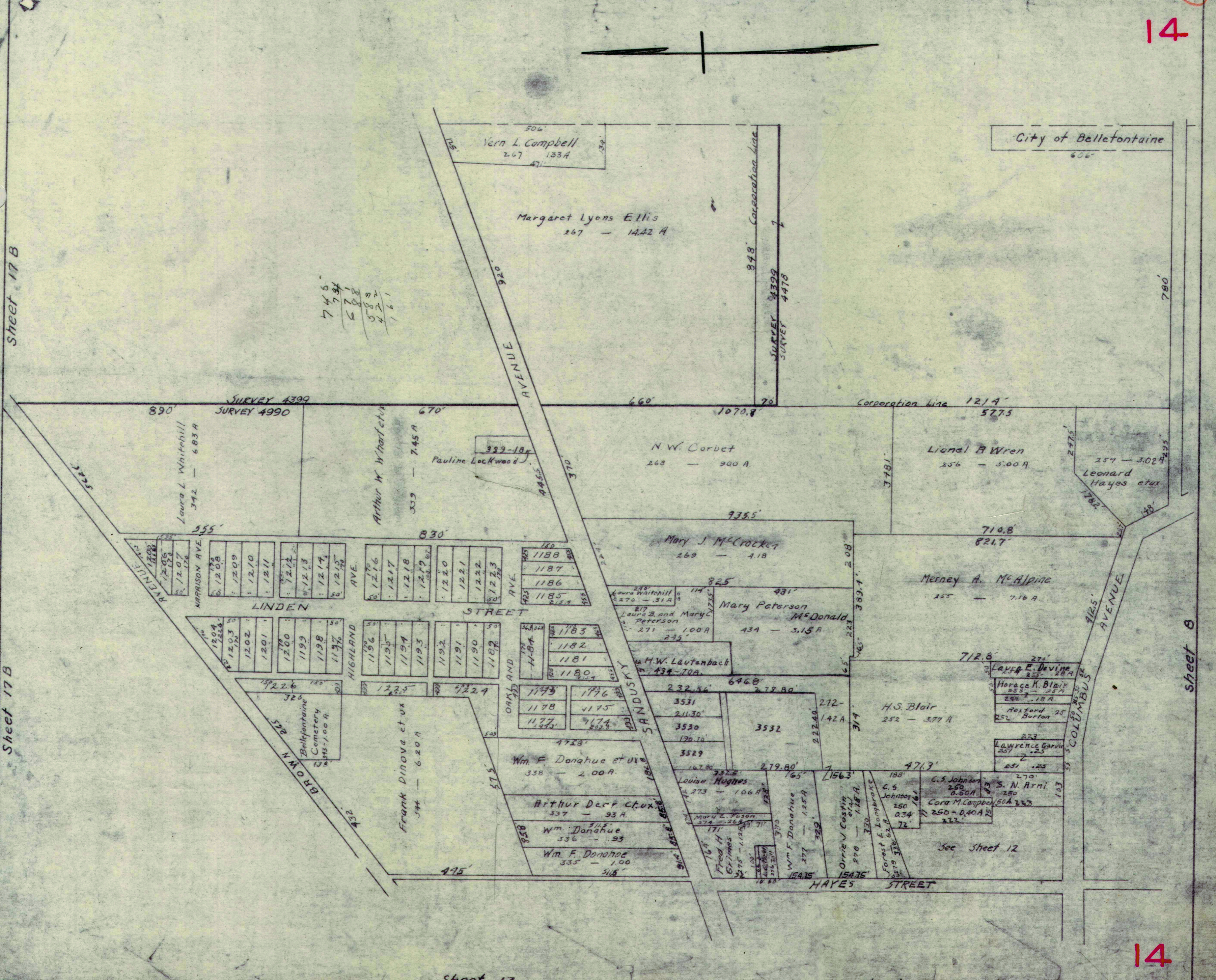

Sheet 15

Sheet 17 B



Sheet 14

Revised June 1, 1937 R. Wright



Sheet 17 B

Sheet 17 B

Sheet 8

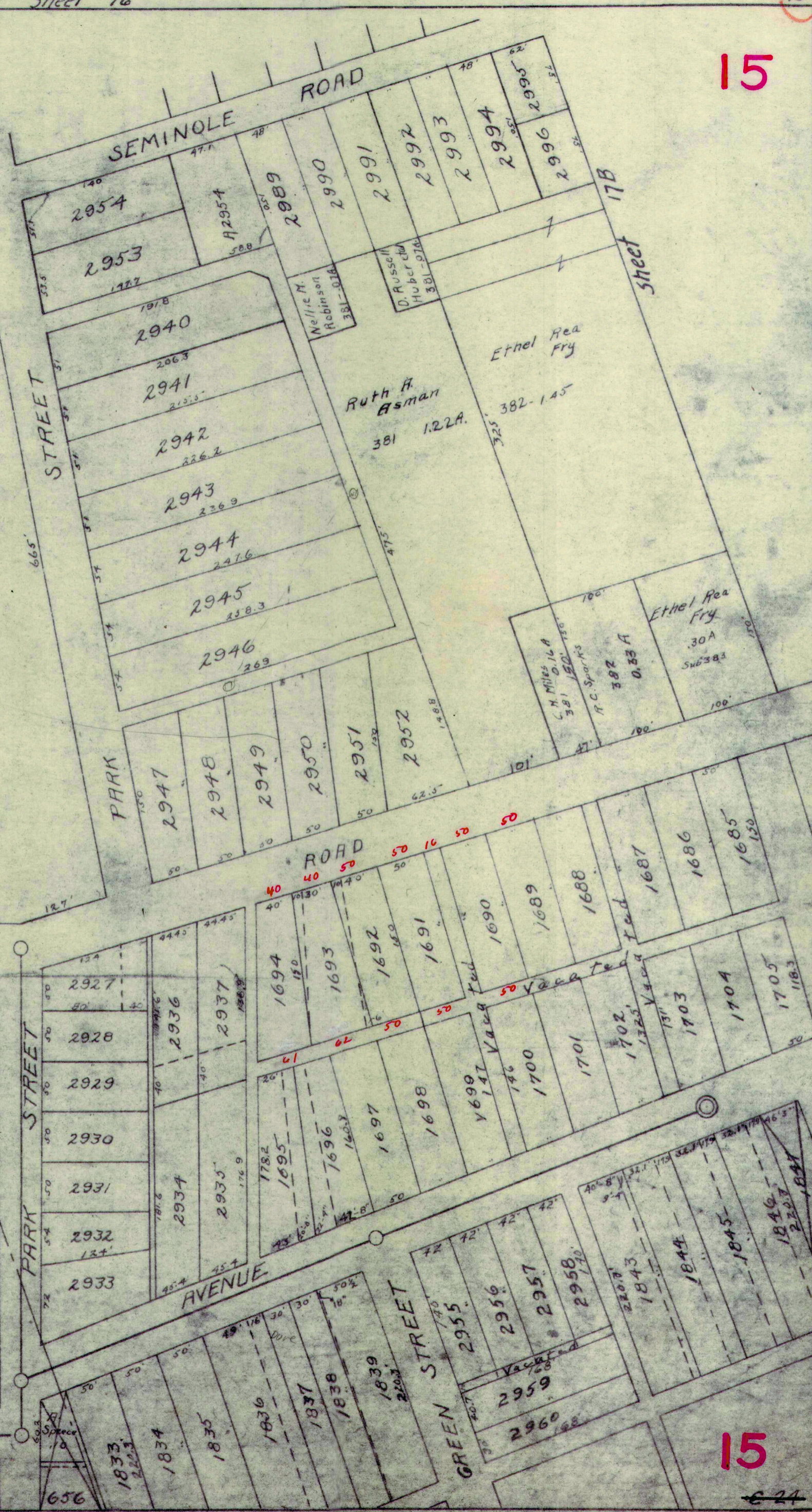
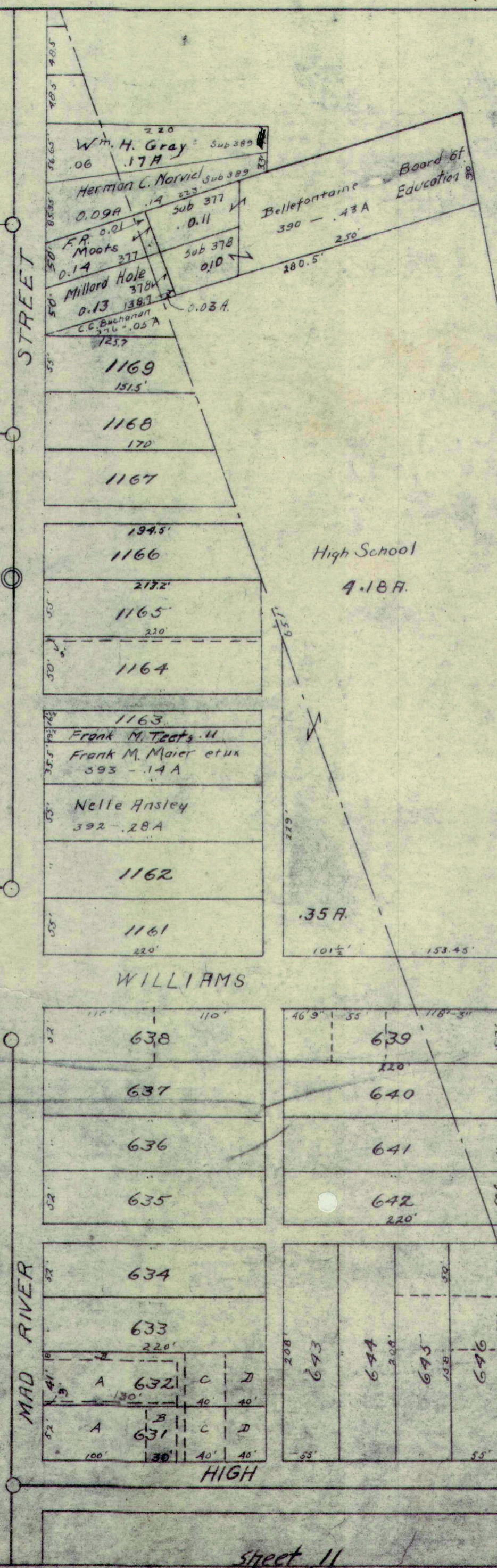
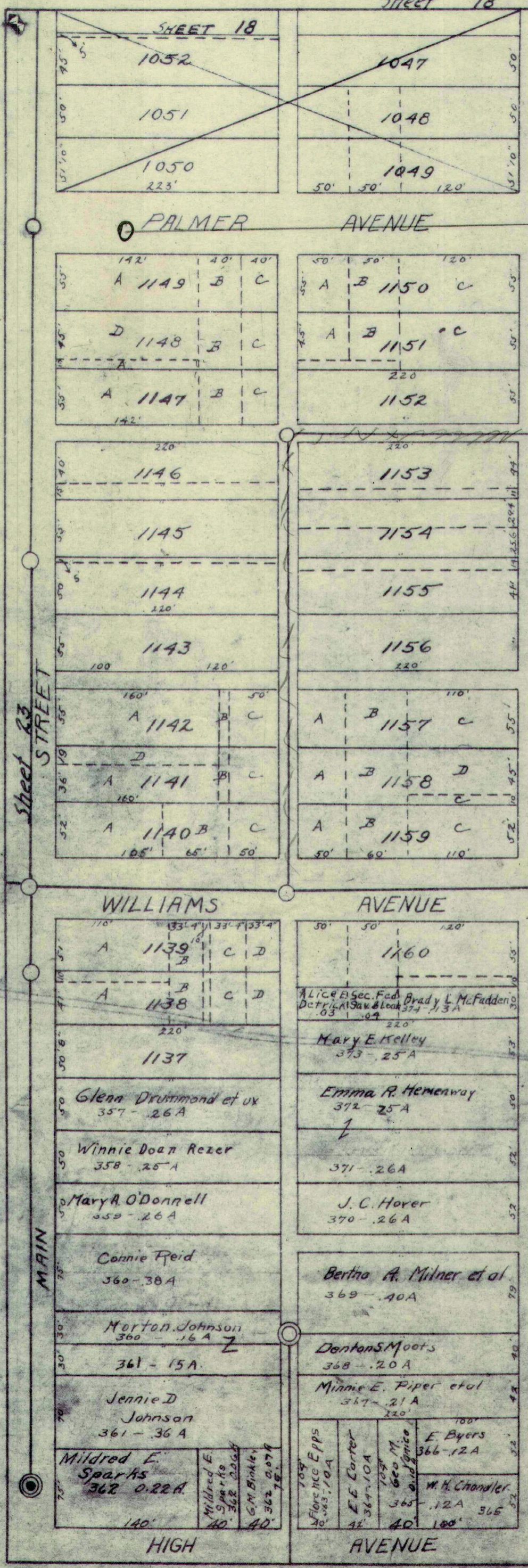
City of Bellefontaine
606'

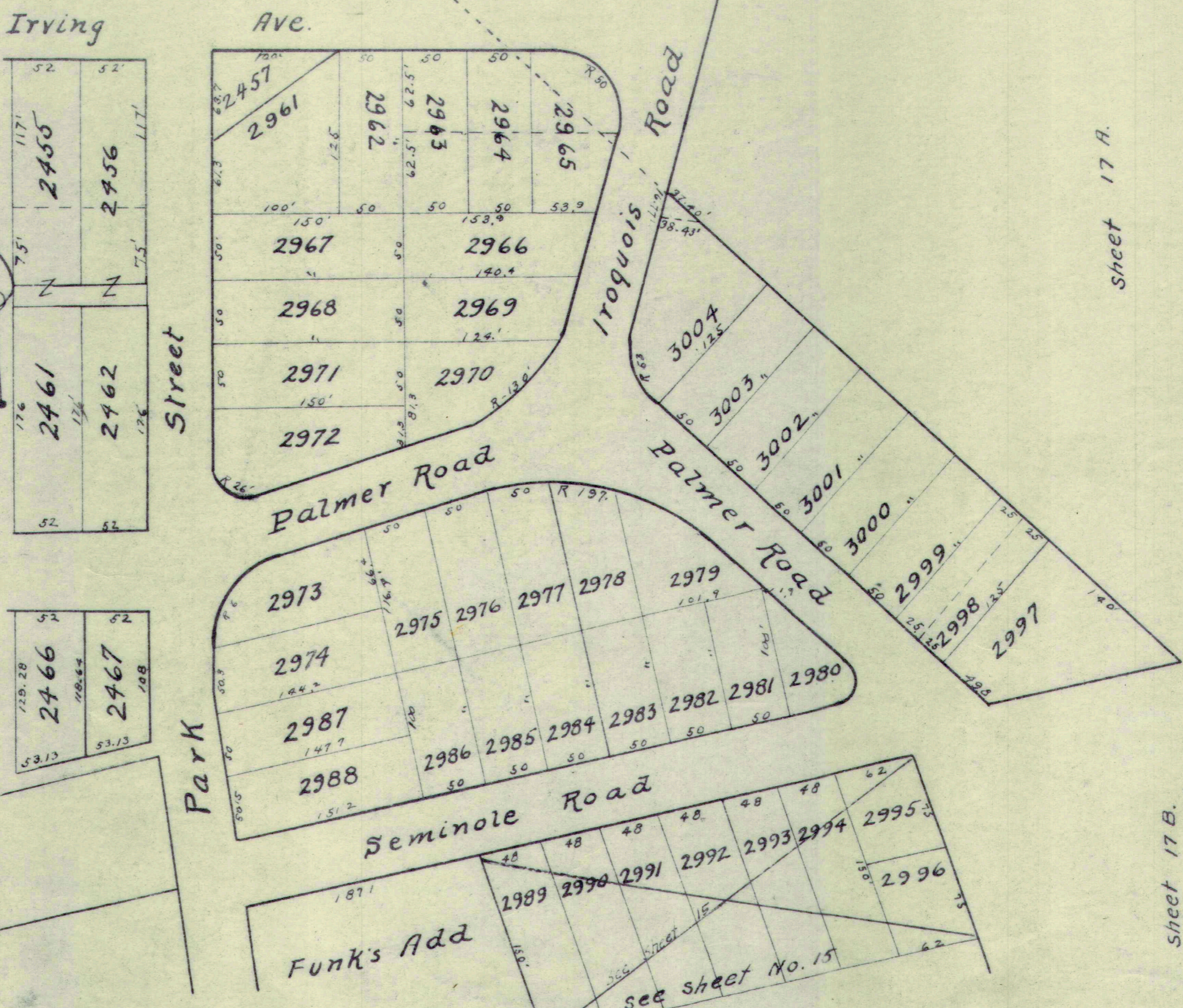
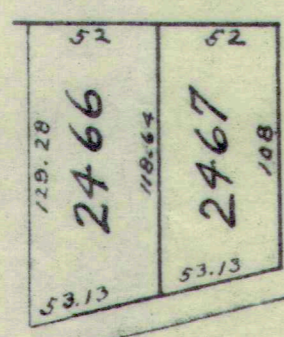
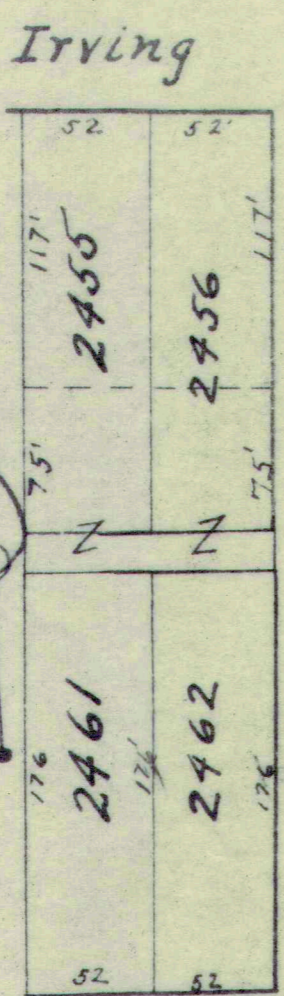

748
794
578
422
161

Sheet 13

Sheet 12

J.W. Montgomery





Sheet 18

Sheet 17 A.

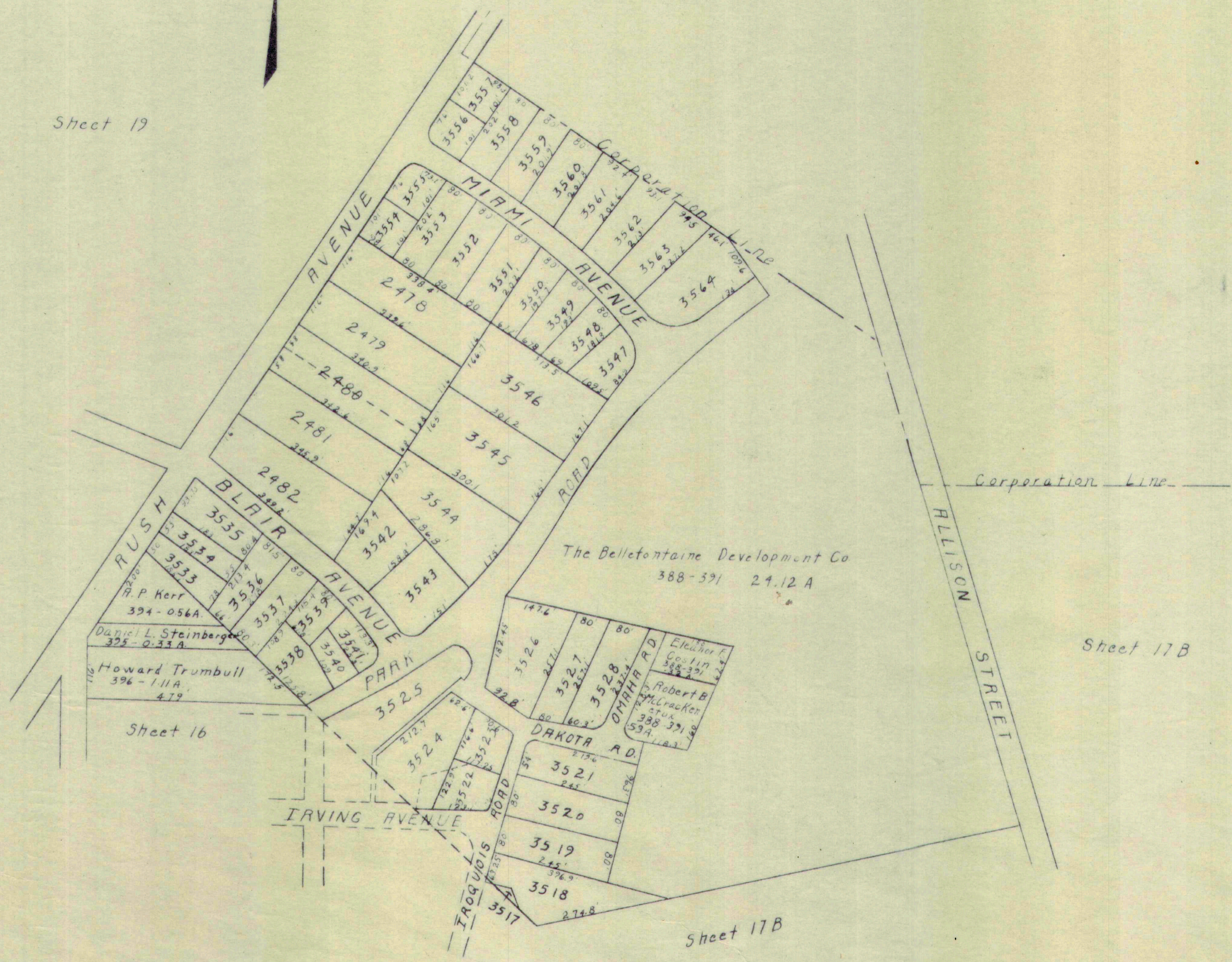
Sheet 17 B.

Sheet 15

see sheet No. 15

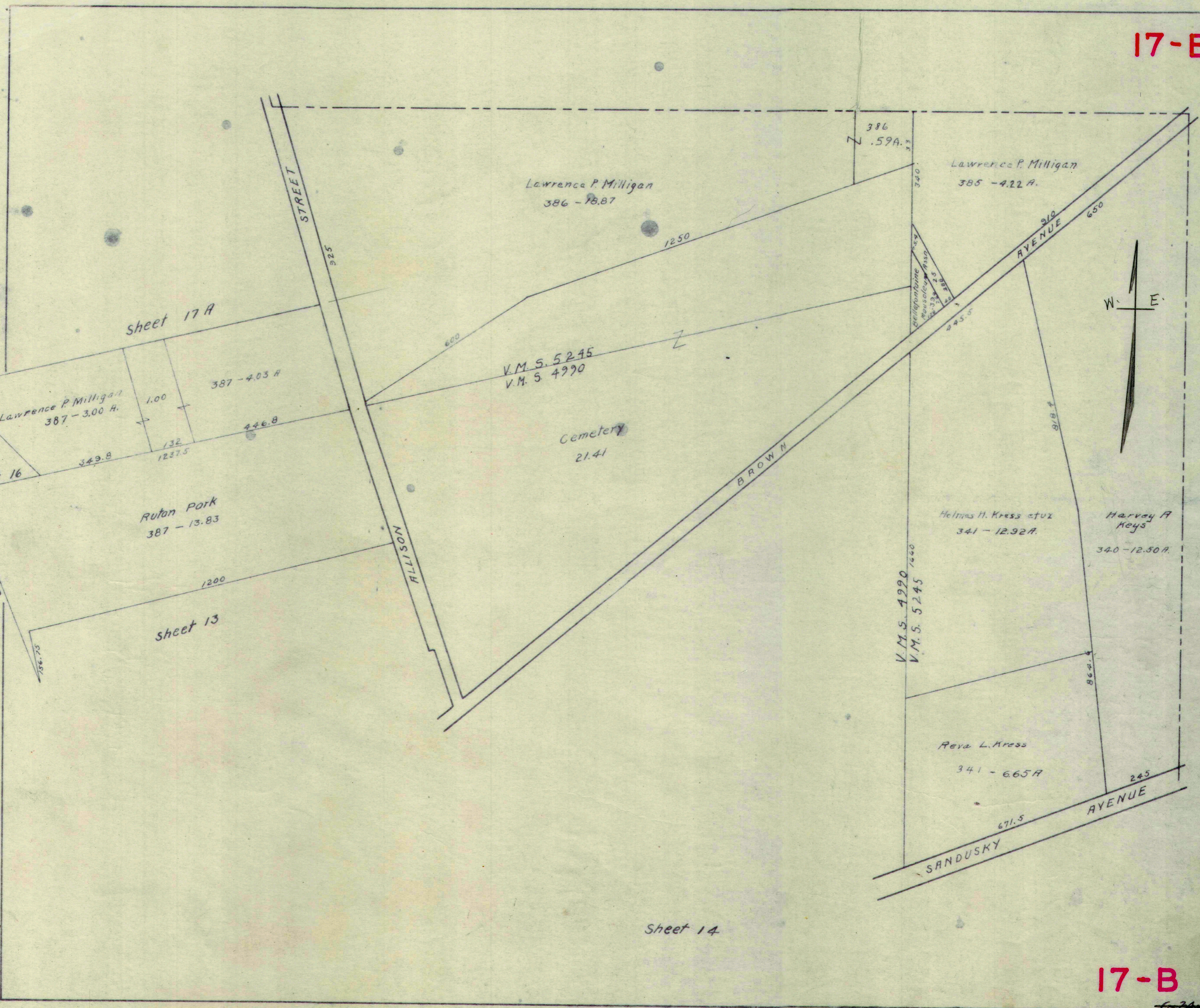
Funk's Add

Sheet 19



Sheet 17B

Sheet 17B



Revised
June 1, 1937
J.W. Montgomery

Sheet 14

Crane

GROVE AVENUE

127'	2799	138'	2862	519-25A
	2798		2863	William E. Forry et al 520-75A
	2797		2864	220'
	2796		2865	Olive Sutherland 521-28A
	2795		2866	Edward C. Darnell 522-18A
127'	2794	138'	2867	N.J. Kindell 523-18A
	2793	123'	2868	Louisa Roberts et ux 524-18A
142'	2792	123'	2869	Mary H. Hershey 525-38A
Robert F. Kemper 527-16A		Wallace W. Jacobs 526-41A		

ORCHARD AVENUE

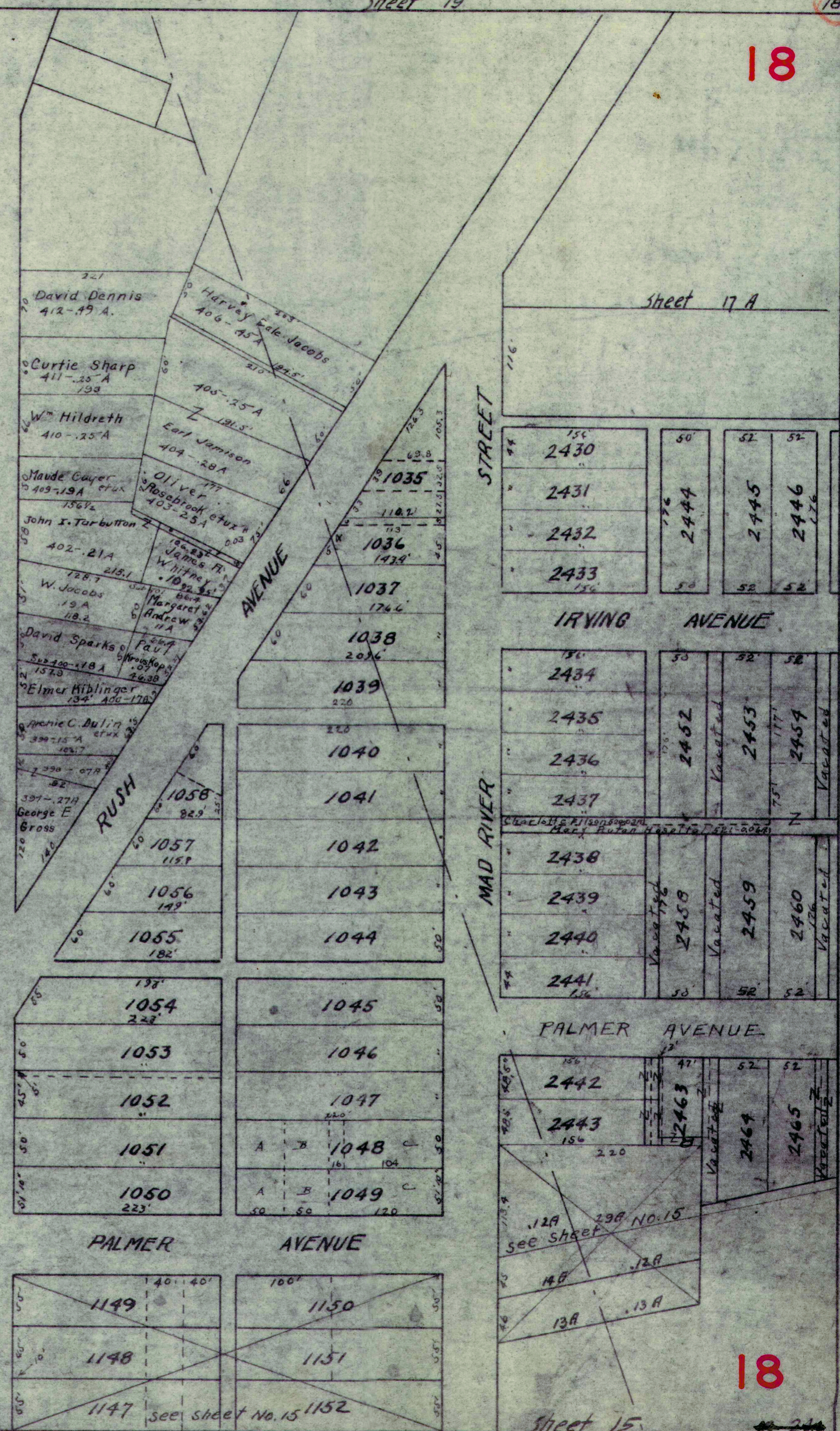
142'	Robert Kemper 528-17A	156'	Rosemond Aiken et al Trustees 533-15A	60.5'	Joe Miller 536-20A	120'	T. C. Sawyer 539-10A
	Omer Fultz 529-15A		Merton Turner 534-15A				Francis J. Hanaway 540-29A
	Albert Hagelbarger 530-15A		Elmer L. Godwin 535-15A				Emma C. Parker 541-17A
	Chas. Sprankel 531-16A		ROY Taylor 537-28A				Frank L. Myers 542-25A
	Trustees of Calvary Bap. Ch. 532-17A		Margaret Rath 538-28A				E. & R. Frederick 542-25A
	1534		1550				1558
	1535		1551				1559
	1636		1552				1560
	1537		1553				1561
	1538		1554				1562
	1539		1555				1563
	1540		1556				1564 E
	1541		1557				1565 E

AVENUE

Ralph Webb et ux
548-59A

STREET

MAIN



Sheet 17 A

IRVING AVENUE

156'	2430	50'	52'	52'
	2431		2444	2445
	2432			2446
	2433			
156'	2434	50'	52'	52'
	2435		2452	2453
	2436			2454
	2437			
	2438			
	2439			
	2440			
	2441			

PALMER AVENUE

156'	2442	47'	52'	52'
	2443		2463	2464
				2465

Sheet 22

Sheet 23

Sheet 15

Revised June 1-1937 by W. Wright

Revised
June 1-1937
F. F. Wright

Sheet 19 A



19

19

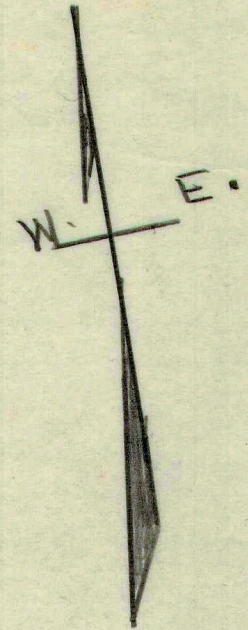
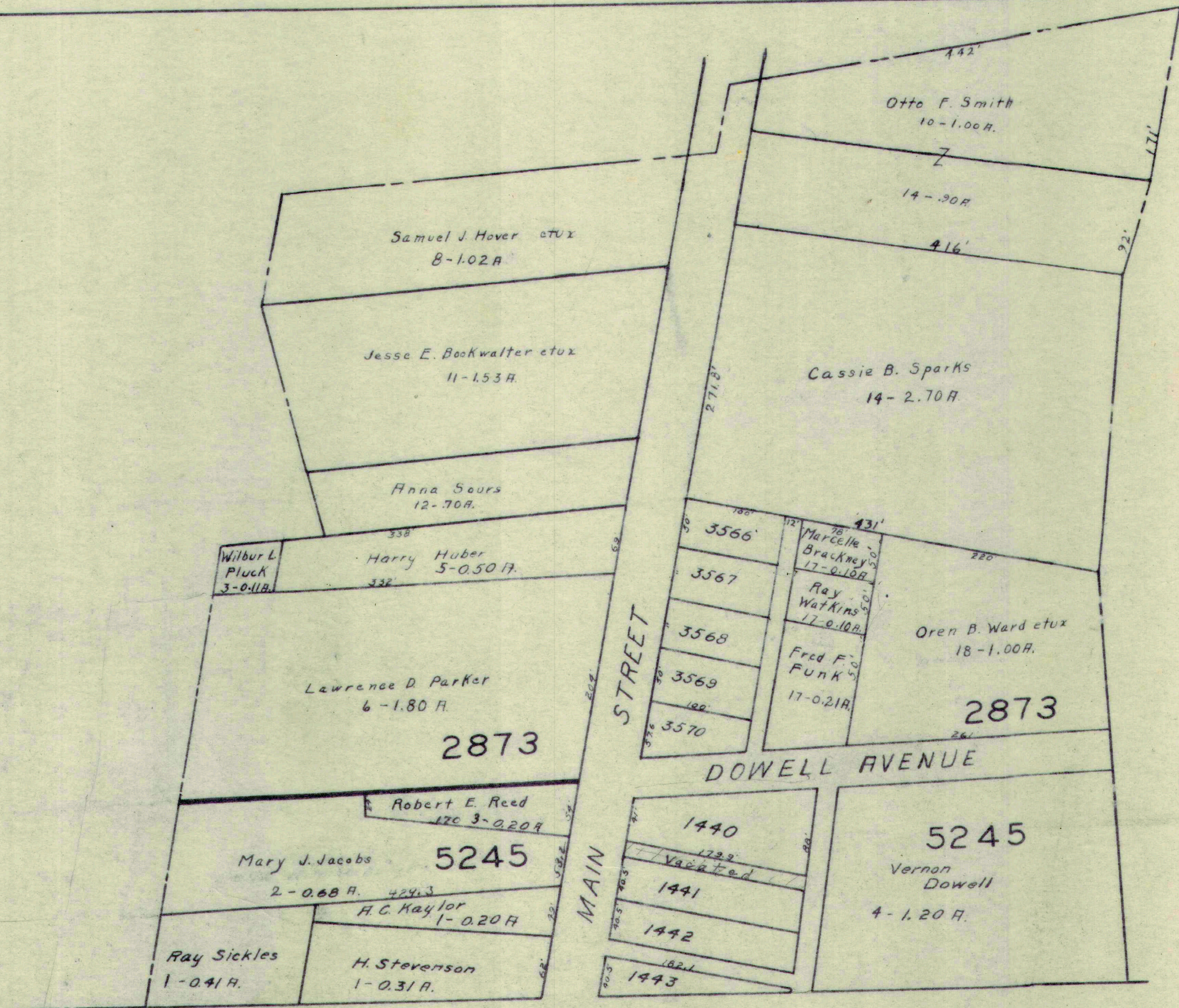
SEC. 35 T.4 R. 14

Sheet 20

2nd and 3rd Wards 1931

Crane

19-A



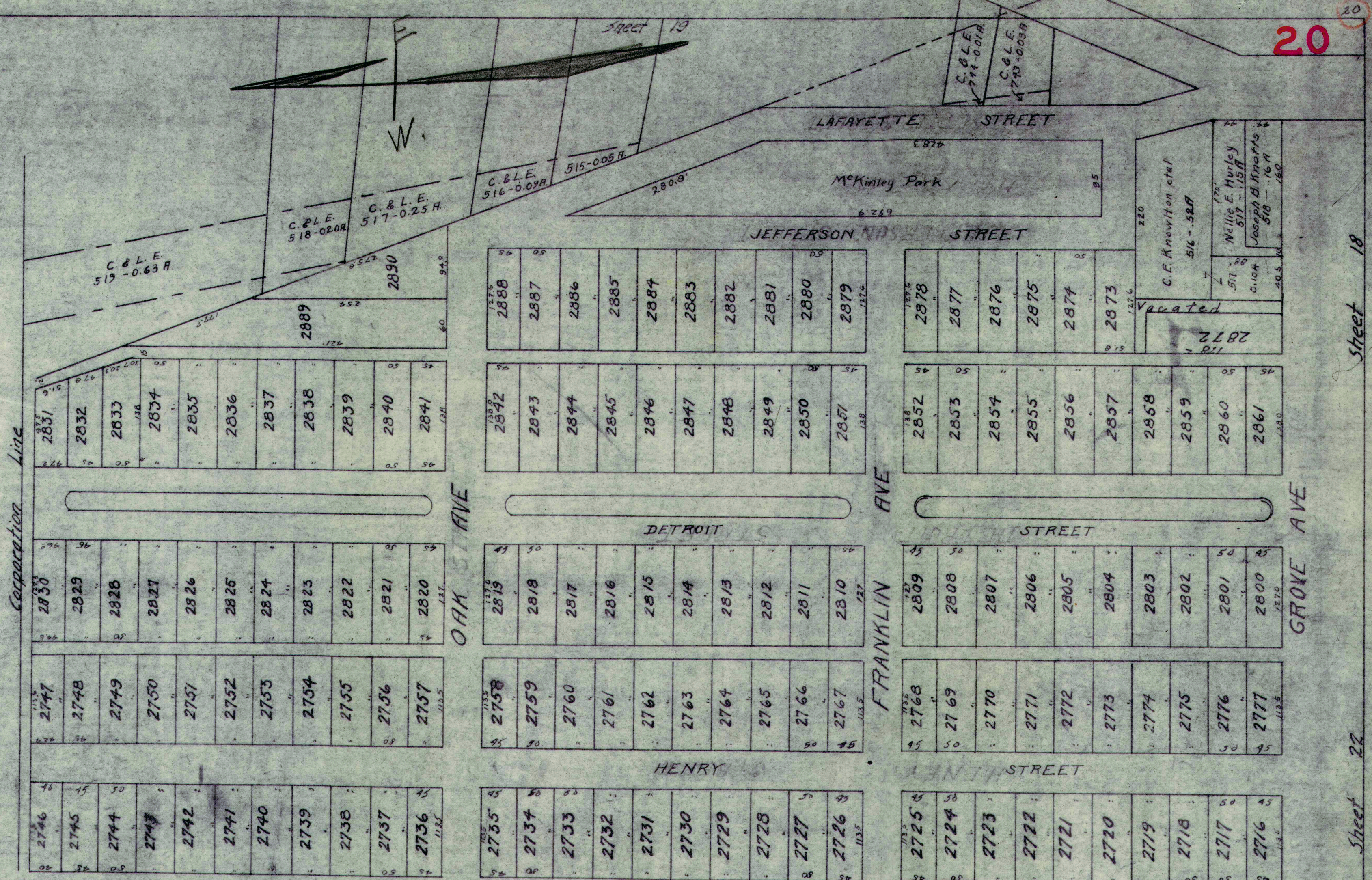
Sheet 19

19-A

Scale 1" = 100'

J.W. Montgomery

Revised
June 1, 1937
J.W. Montgomery



John F. Dickinson et al.
500 - 1456A
Dickinson land
duplicated on
page 21

C.O.C. and St. L. R.R.

3rd Ward

Sheet 21

20

C-21

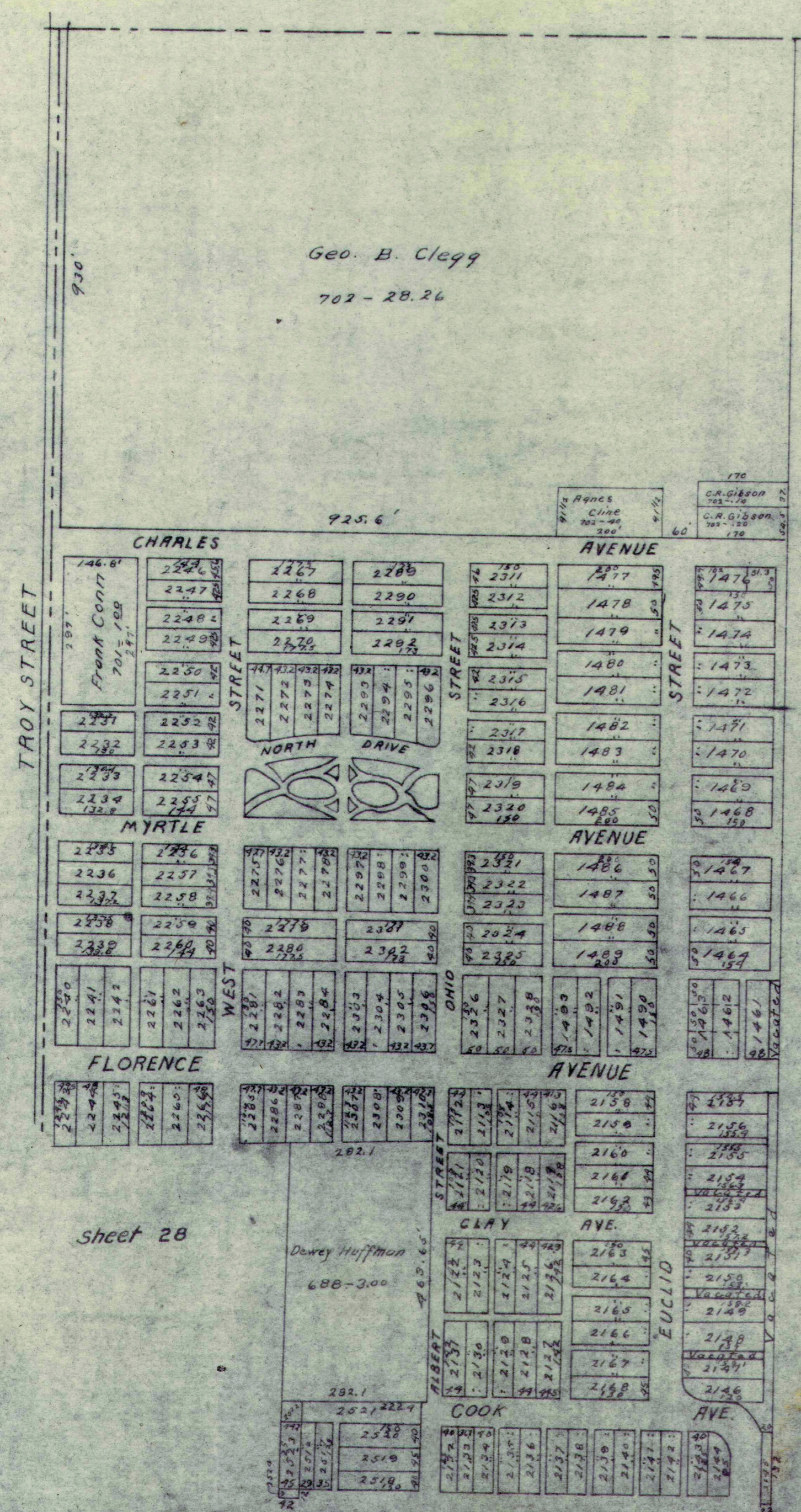
Sheet 18

Sheet 22

Sheet 23

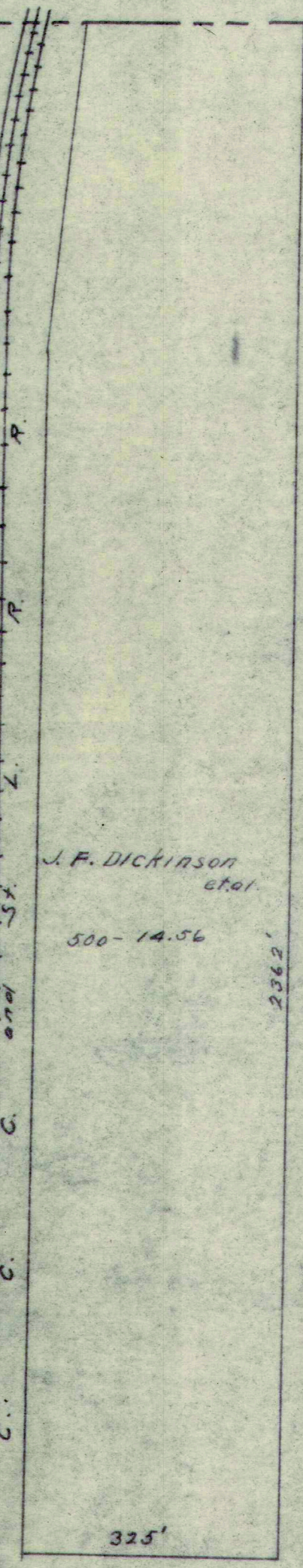
Sheet 24

Sheet 25



sheet 28

sheet 24



Sheet 20

REVISED
June 1, 1937
J.W. Montgomery

Sheet 20

GROVE AVE.

2715	2778
2714	2779
2713	2780
2712	2781
2711	2782
2710	2783
2709	2784
2708	2785
2708	2786

Sheet 21

2329	2345
------	------

ORCHARD AVE.

2330	2346	2707	2797
2331	2347	2706	2788
2332	2348	2705	2789
2333	2349	2704	2790
2334	2350	2703	2791
2335	2351	2365	1510
2336	2352	2366	1511
2337	2353	2367	Vacated
2338	2354	2368	1512
2339	2355	2369	1513
2340	2356	2370	Vacated
2341	2357	2371	1514
2342	2358	2372	1515
2343	2359	2373	Vacated
2344	2360	2374	1516
		2375	1517

ELM STREET

HENRY STREET

POWELL AVE.

Sheet 23

Sheet 21

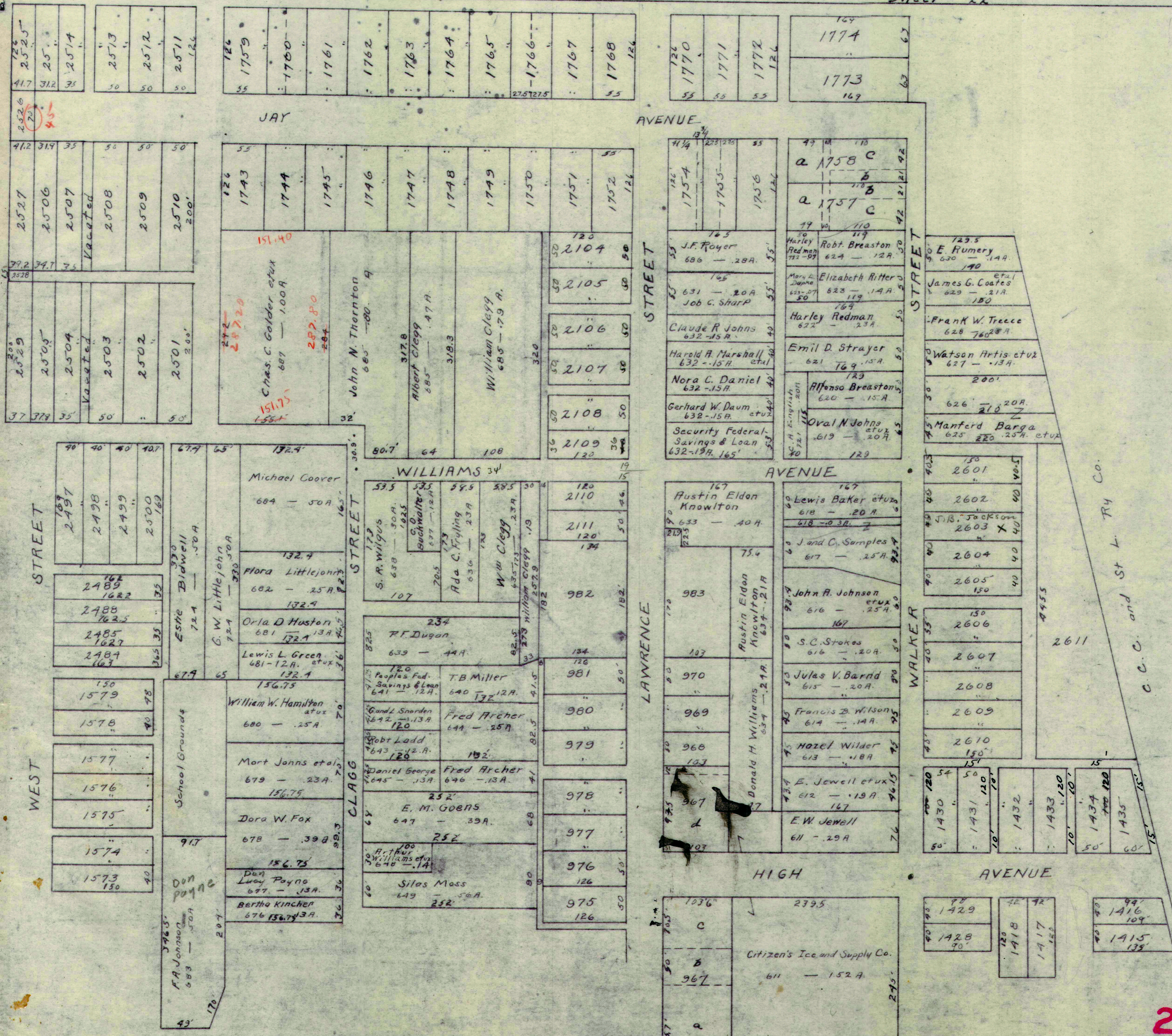
Sheet 18

June 1, 1937
J. W. Montgomery

sheet 24

c.e.c. and St. L. T.R.R.





Sheet 28

WEST STREET

WEST STREET

WILLIAMS STREET

WILLIAMS STREET

STREET

LAWRENCE STREET

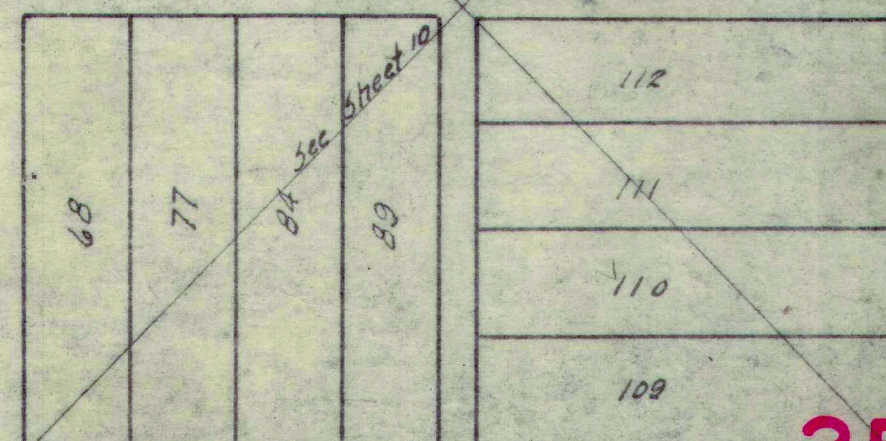
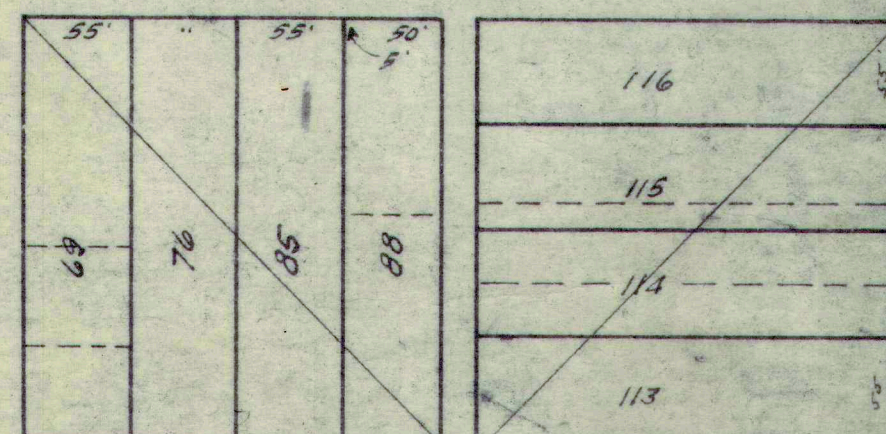
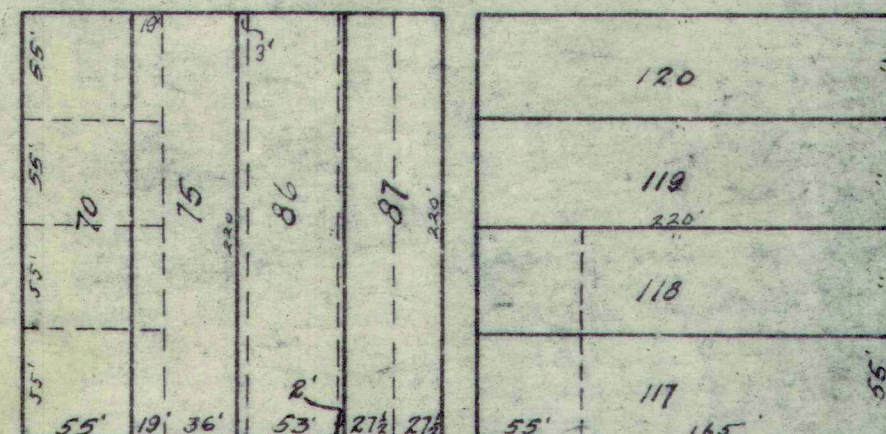

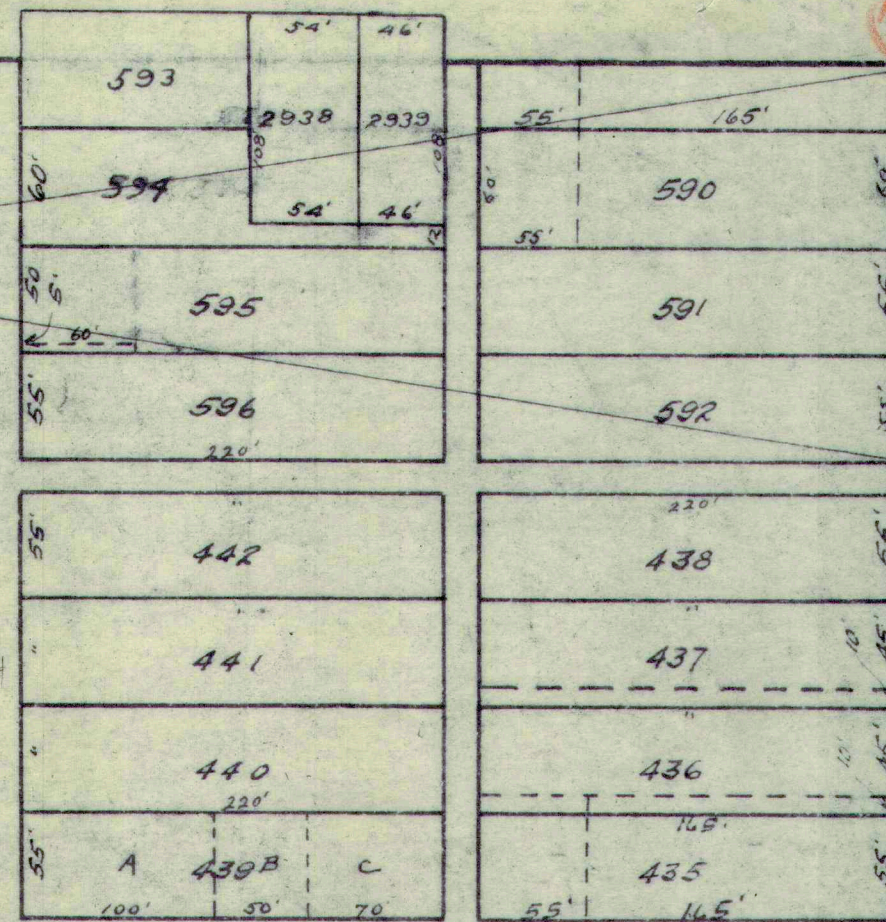
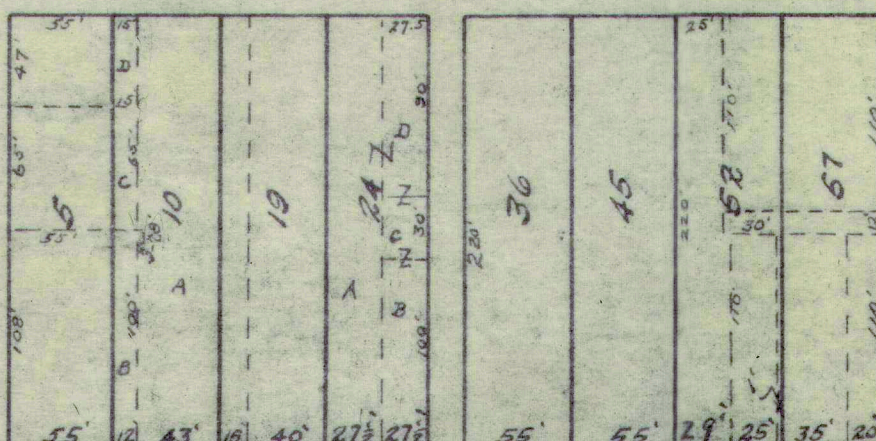
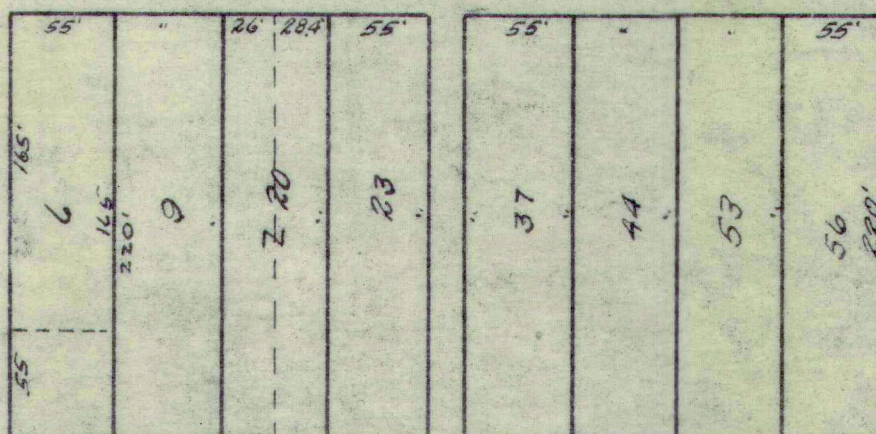
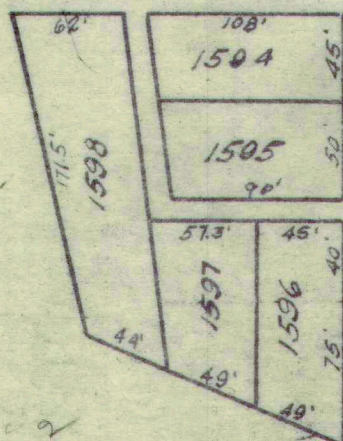
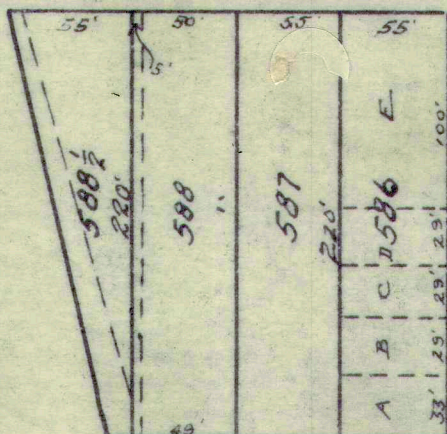
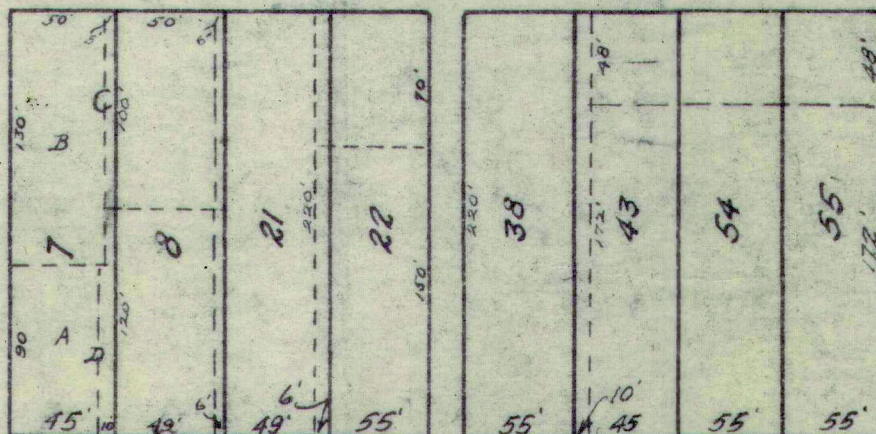
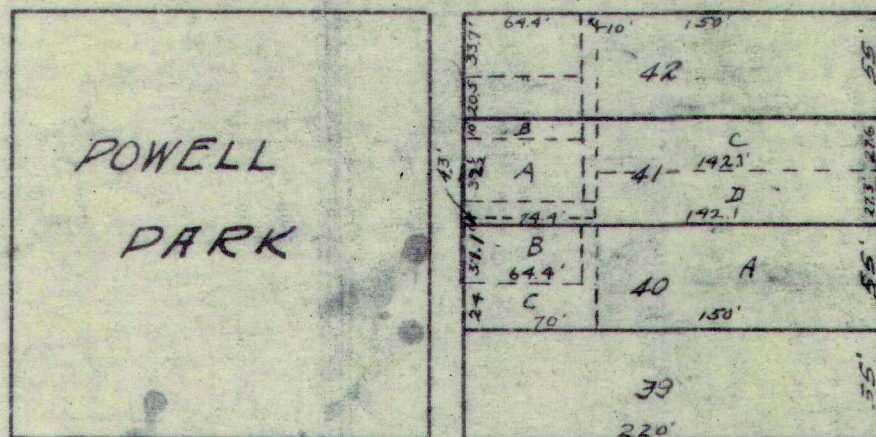

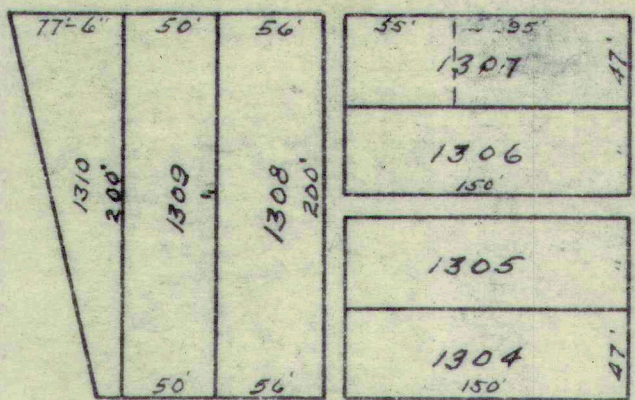
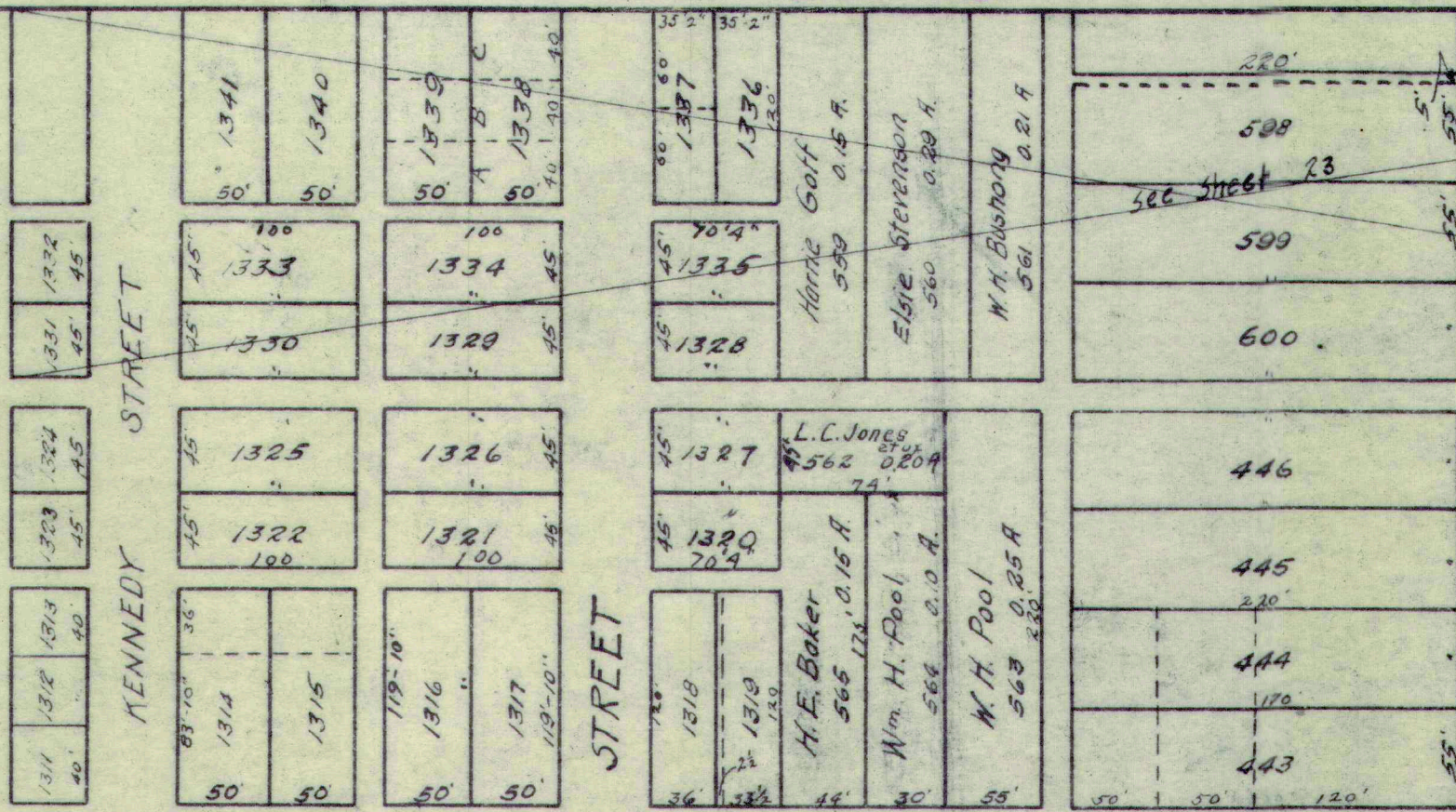
STREET

WALKER STREET

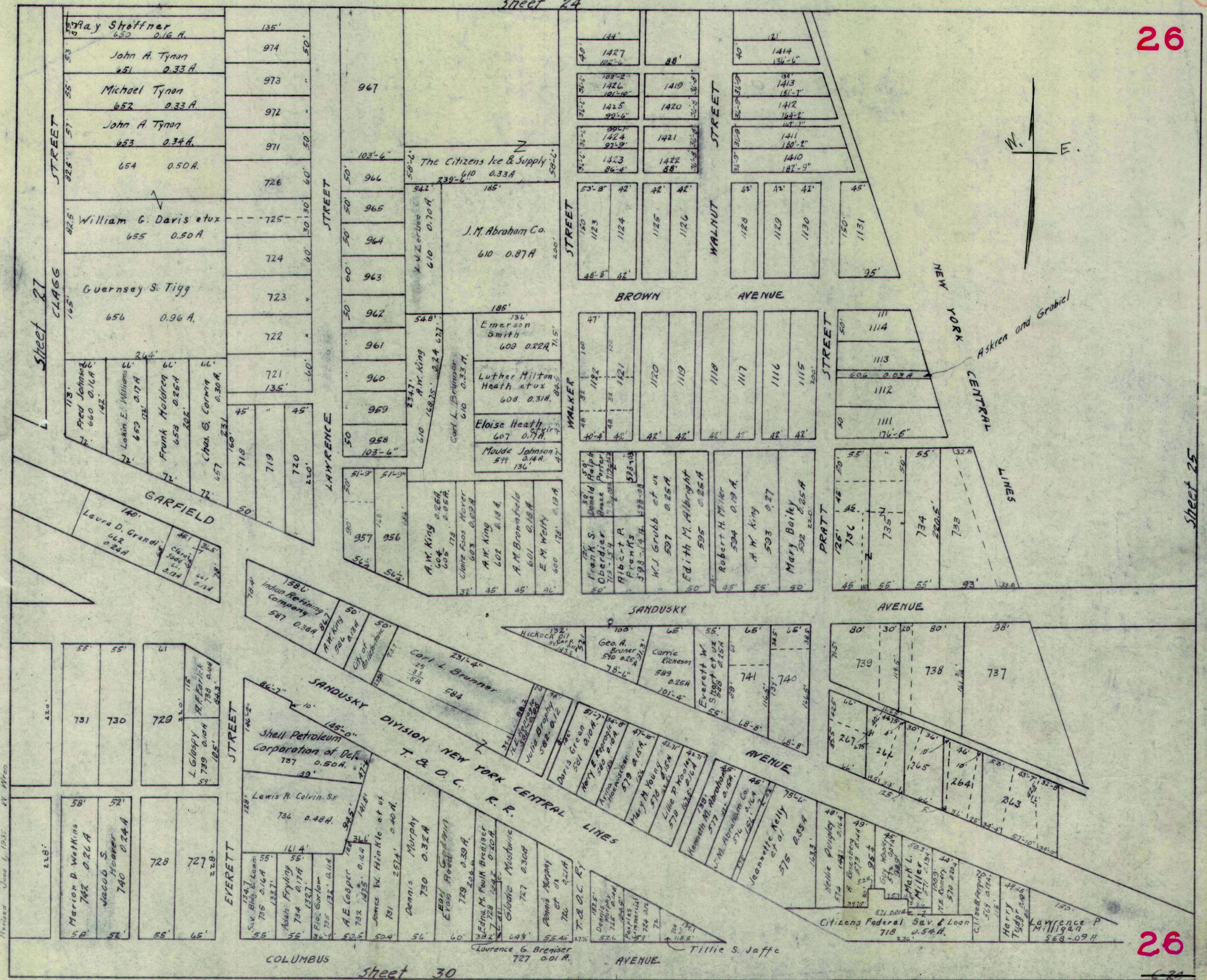
Sheet 23

Used ne 1 1937 W. Montgomery

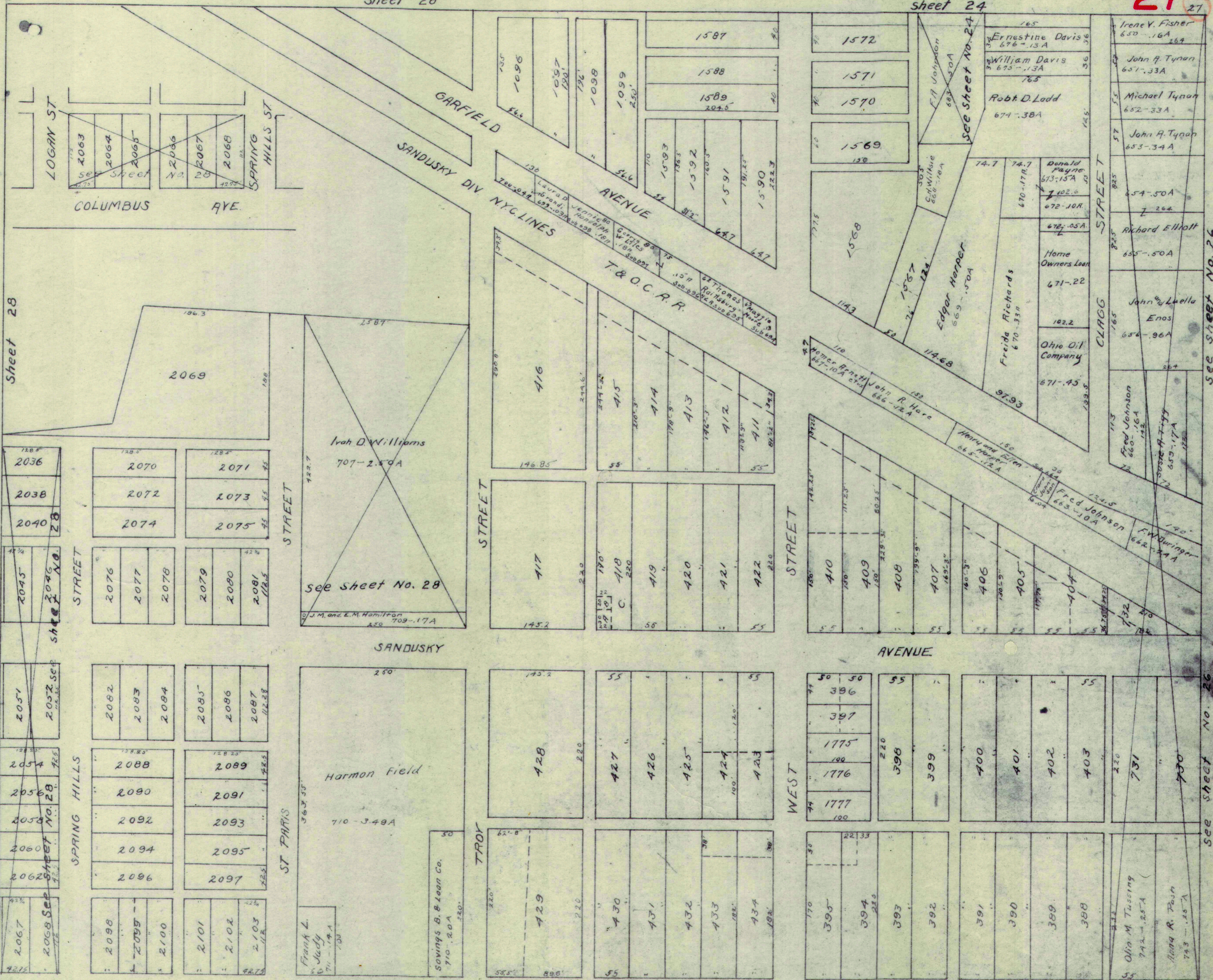
sheet 26



Corrected June 1, 1927. W. Area



Revised June 1, 1937 W. Wren




Sheet 28

SEE SHEET NO. 26

SEE SHEET NO. 26

Revised June 1, 1937 J.W. Montgomery



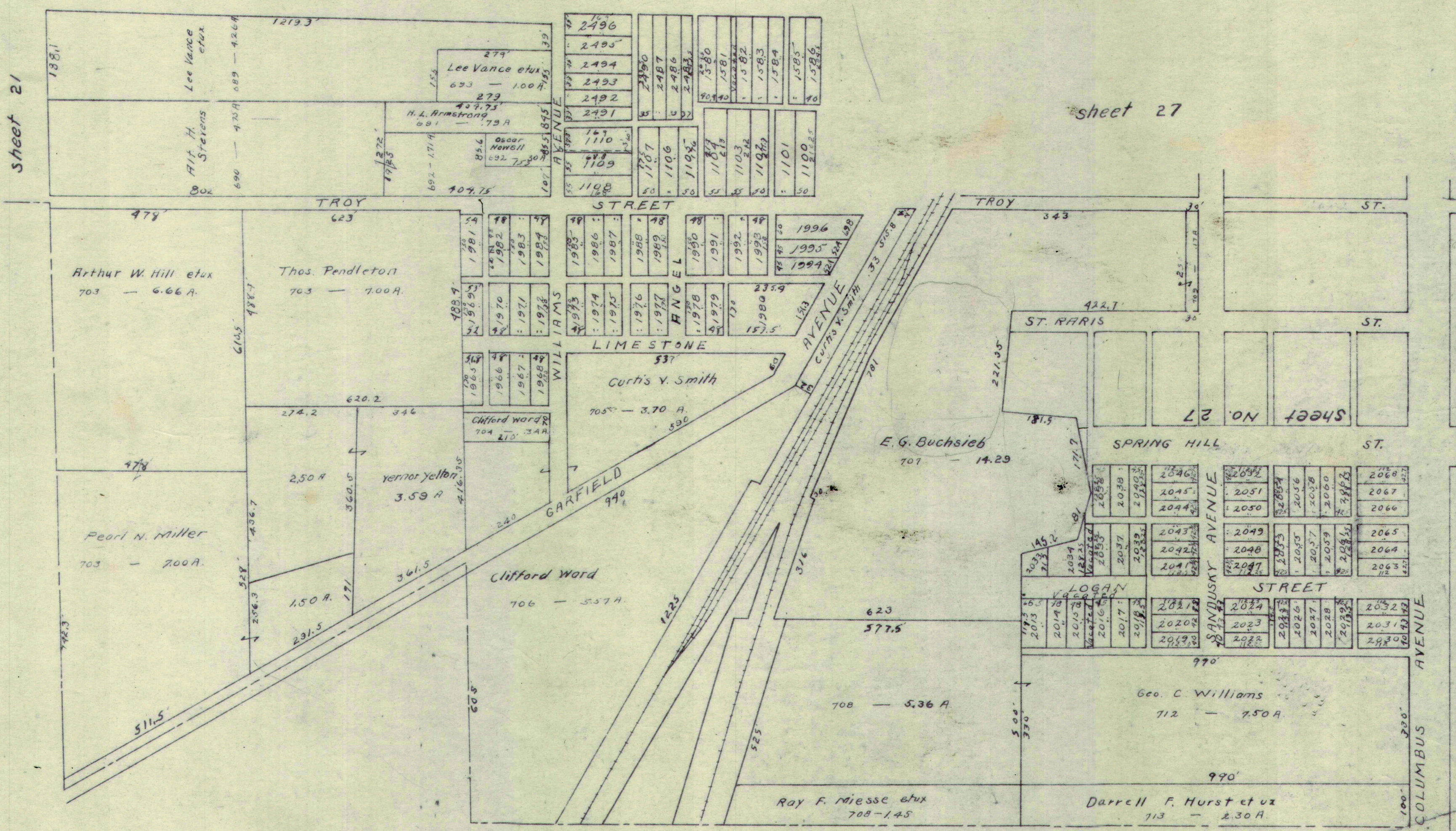
sheet 24

sheet 27

sheet 21

sheet 31

Corrected June 1, 1937



3rd Ward 1931


Scale 1 inch = 200 feet.

COLUMBUS

AVENUE

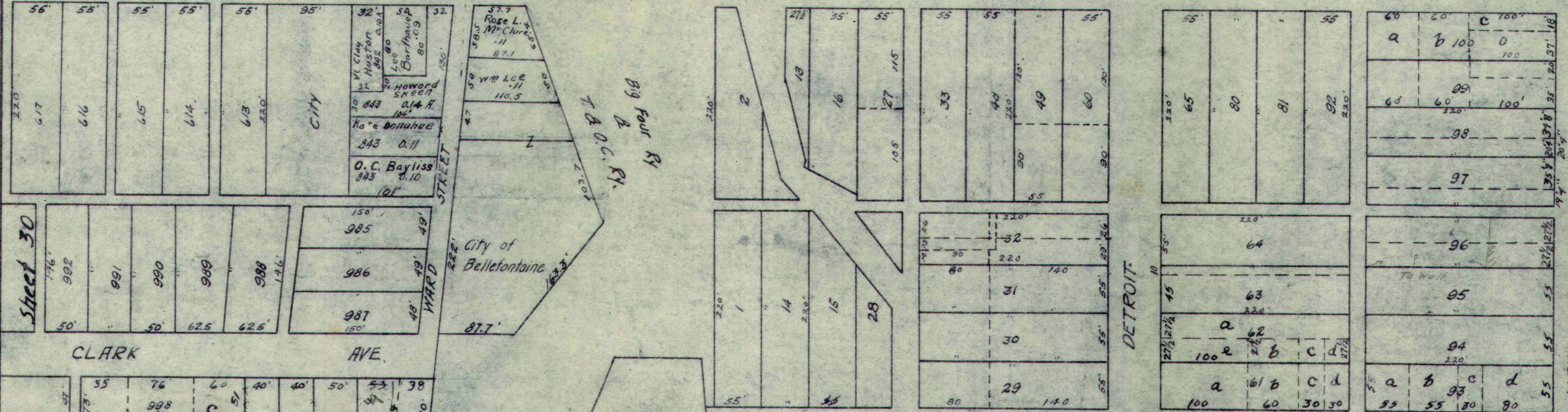
Sheet 25

Sheet 10



CHILLICOTHE

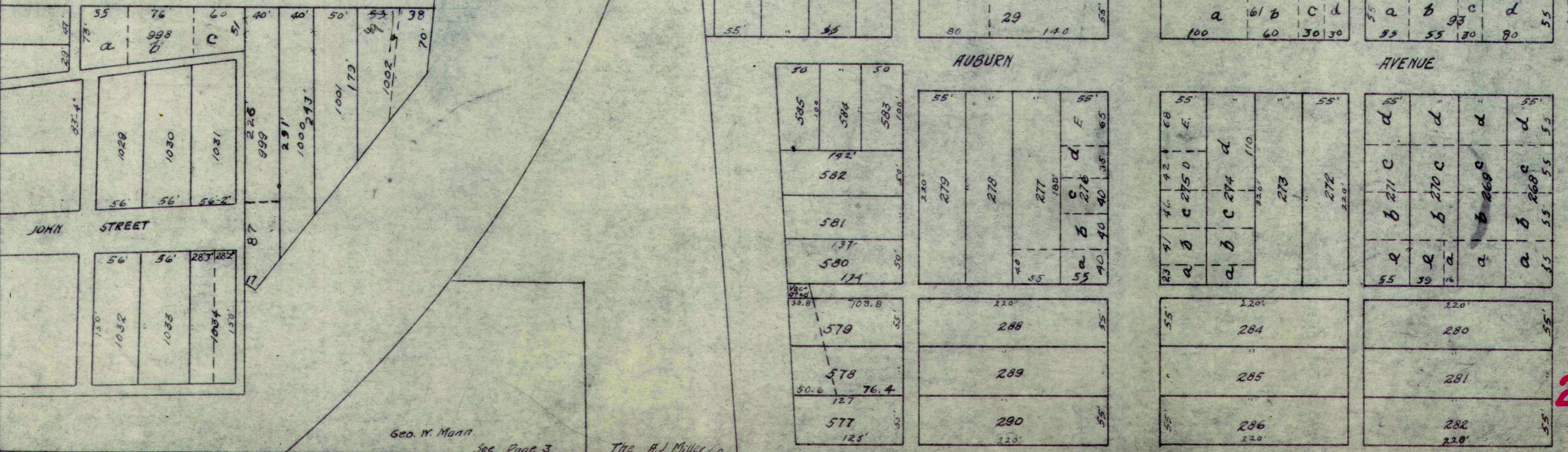
AVENUE



Sheet 30

CLARK AVE.

CLARK AVE.



AUBURN

AVENUE

Revised June 1, 1937 W. Wren

Geo. W. Mann

See Page 3

The A.J. Miller Co.

See Page 32

4th Ward 1931

Sheet 20