

ZANE TOWNSHIP

INDEX MAP

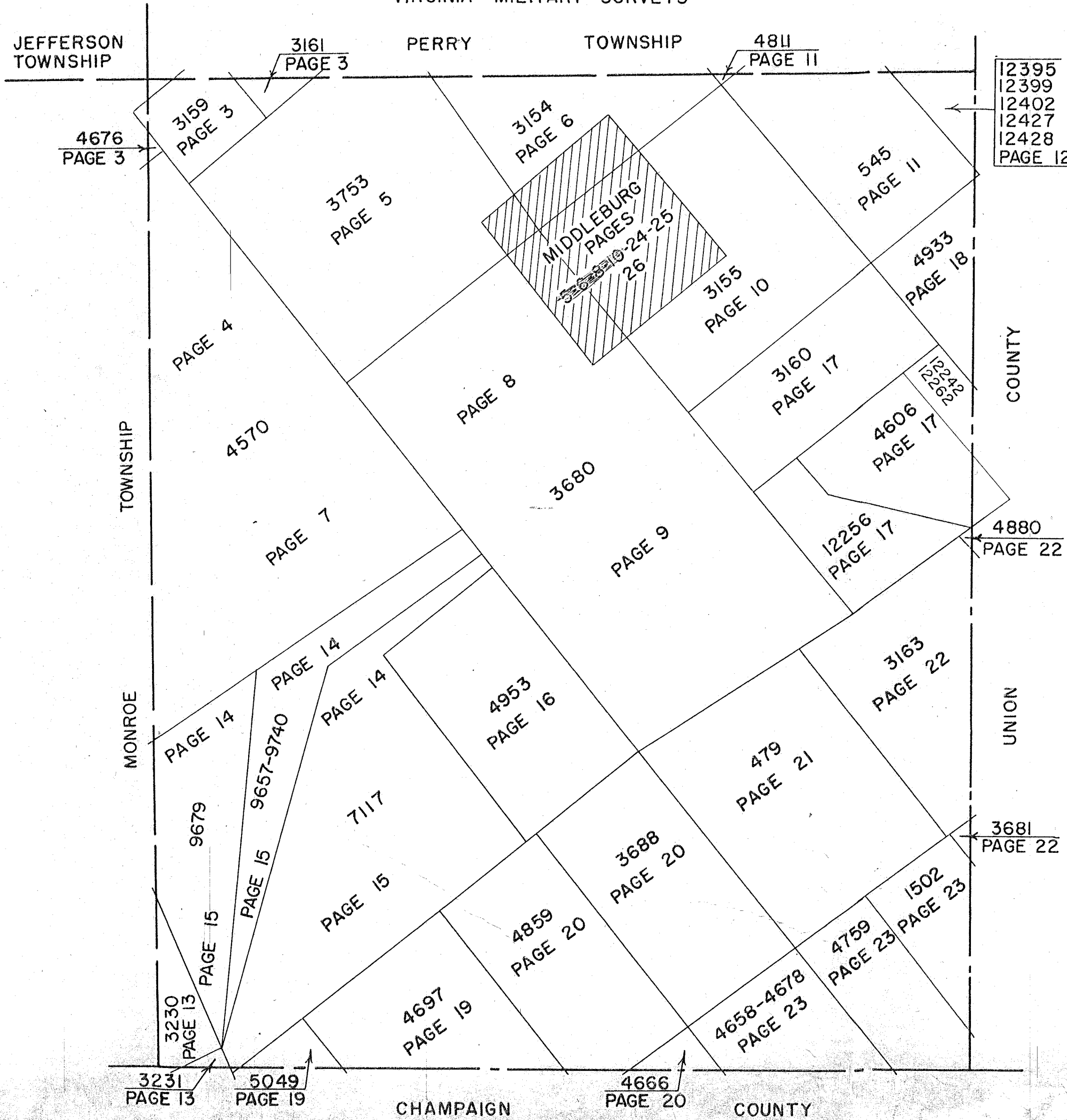
VIRGINIA MILITARY SURVEYS

CORRECTED TO:

~~JANUARY 1980~~

~~1983~~

JUNE 13 1984



INDEX

VIRGINIA MILITARY SURVEYS

V.M.S.	PAGE	V.M.S.	PAGE
479	21	4678	23
545	11	4697	19
1502	23	4759	23
3154	6	4811	11
3155	10	4859	20
3159	3	4880	22
3160	17	4933	18
3161	3	4953	16
3163	22	5049	19
3230	13	7117-North Part	14
3231	13	7117-South Part	15
3680-North Part	8	9657-North Part	14
3680-South Part	9	9657-South Part	15
3681	22	9679-North Part	14
3688	20	9679-South Part	15
3753	5	9740-North Part	14
4570-North Part	4	9740-South Part	15
4570-South Part	7	12256	17
4606	17	12395	12
4658	23	12399	12
4666	20	12402	12
4676	3	12427	12
		12428	12
		12242	17
		12262	17

MIDDLEBURG _____ PAGES ~~6-8~~ 10-24-25-26

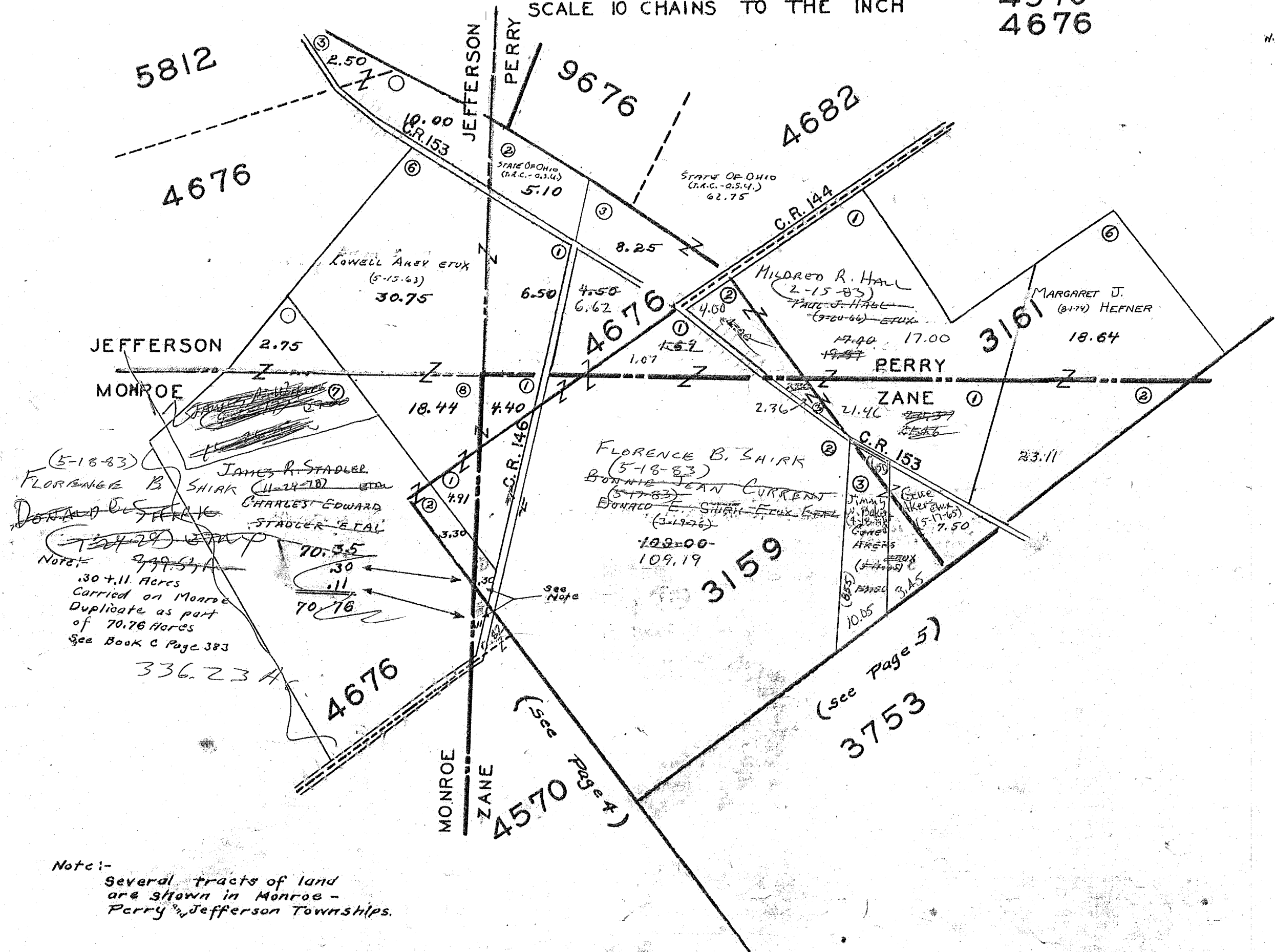
SURVEY OR SECTION	SUB. NO.	NO. ACRES	GRANTOR	GRANTEE	ACRES TRANS'FRD	TRANS.	DATE OF TRANSFER	DEED		LOT NO.	SIZE		REMARKS
								VOL.	PAGE		FRONT	DEPTH	
3161 3159 3159 3159 4676 3159 4676		10.05 2.36 21.46 109.19 0.82 109.19 0.82	Gene Akers et ux Paul J. Hume (decd) DONALD E. SHIRK DEC'D BONNIE JEAN CURRENT ETAL	Jimmy W. Baker et ux MILDRED R. Hume BONNIE JEAN CURRENT ETAL FLORENCE B. SHIRK	10.05 2.36 21.46 109.19 0.82 109.19 0.82	✓ ✓ ✓ ✓ ✓	4-18-79 2-15-83 5-17-83 5-18-83	382 399 400 400	476-477 50/51 287/288 309/310			New Survey see Map 125-00	

ZANE TOWNSHIP

VIRGINIA MILITARY SURVEYS

3159
3161
4570
4676

SCALE 10 CHAINS TO THE INCH



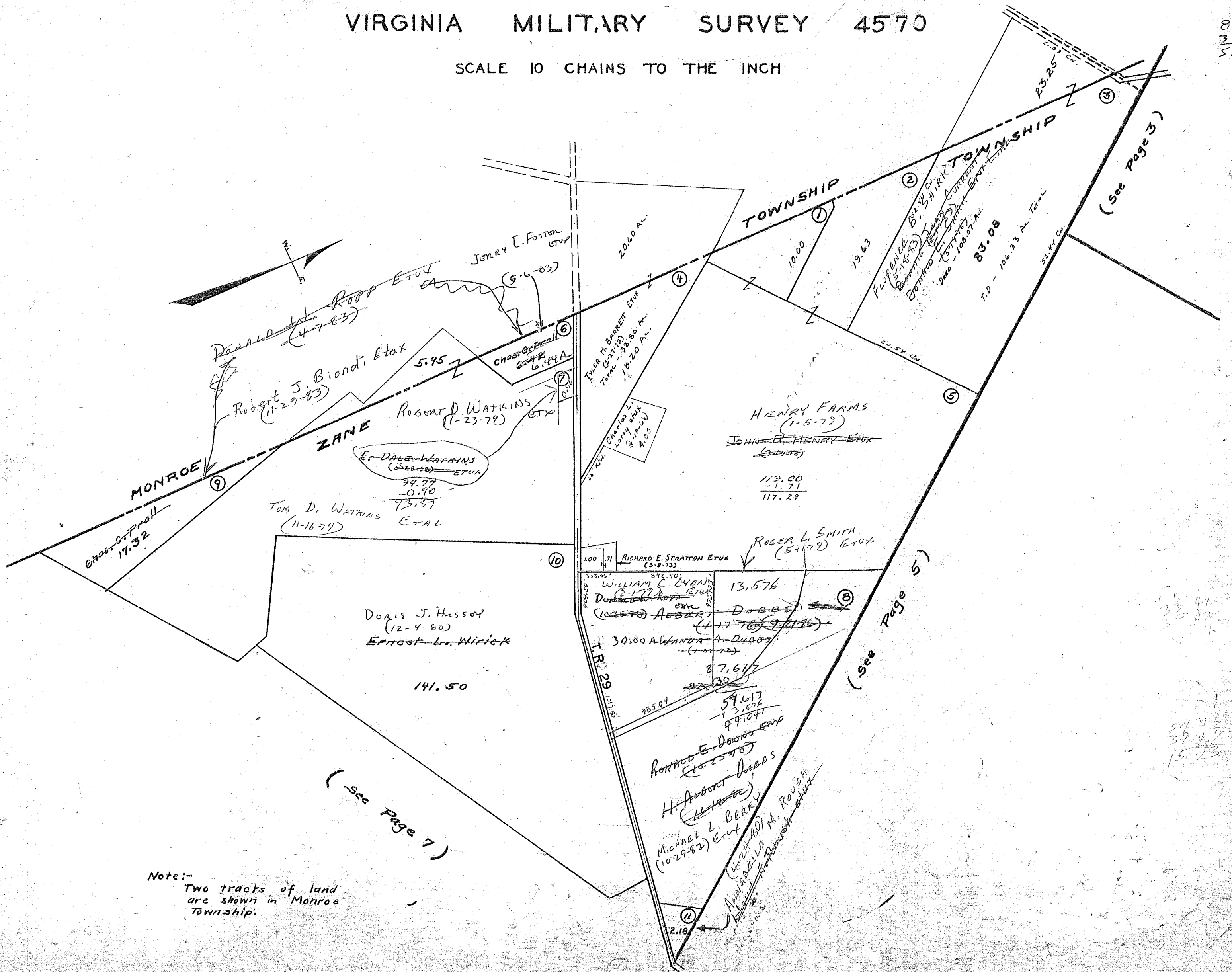
Note:-
Several tracts of land
are shown in Monroe -
Perry & Jefferson Townships.

SURVEY OR SECTION	SUB. NO.	NO. ACRES	GRANTOR	GRANTEE	ACRES TRANS'RD	TRANS.	DATE OF TRANSFER	DEED		LOT NO.	SIZE		REMARKS
								VOL.	PAGE		FRONT	DEPTH	
4570		92.75	ALBERT DUBBS ETUX	JAMES C. DODGE ETUX	87.617	✓	4-12-76	363	71-72				NEW SURVEY
4570		87.617	JAMES C. DODGE ETUX	ALBERT DUBBS	87.617	✓	4-12-76	363	73-74				
4570		87.617	WANDA A. DUBBS (DECD)	ALBERT DUBBS	87.617	✓	9-21-78	379	205				
4570		87.617	HENRY ALBERT DUBBS	DONALD W. ROPP ETUX	30.00	✓	10-25-78	379	877/879				NEW SURVEY
4570		57.617	HENRY ALBERT DUBBS	RONALD E. DOWNS ETUX	57.617	✓	10-25-78	379	880/881				
4570		19.63	JOHN R. HENRY ETUX	HENRY FARMS	SAME	✓	1-5-79	381	13/19				
4570		10.00	JOHN R. HENRY ETUX	HENRY FARMS	SAME	✓	1-5-79	381	424/426				
4570		30.00	DONALD W. ROPP ETAL	WILLIAM C. LYON ETUX	30.00	✓	2-1-79	381	888/890				NEW SURVEY
4570		57.617	RONALD E. DOWNS ETUX	ROGER L. SMITH ETUX	13.676	✓	5-11-79	382	921-922				
4570		93.87	DALE L. WATKINS DEC'D	ROBERT D. WATKINS ETAL	93.87	✓	11-16-79	385	923-924				
4570		93.87	SHIRLEY WATKINS	" " " "	93.87	✓	11-16-79	385	925-926				
4570		93.87	ROBERT D. WATKINS ETUX	TOM D. WATKINS ETAL	93.87	✓	11-16-79	385	985/986				
4570		0.90	L. DALE WATKINS (DECD)	ROBERT D. WATKINS ETUX	0.90	✓	11-23-79	385	987/988				
45.70		0.90	SHIRLEY WATKINS	ROBERT D. WATKINS ETUX	0.90	✓	11-23-79	385	644/645				
4570		2.18	LLOYD A. ROUSH (DECD)	ANNABELLE M. ROUSH	2.18	✓	4-24-80	387	383/385				
4570		141.50	ERNEST L. WIRICK (DECD)	DORIS J. HUSSEY	141.50	✓	12-4-80	390	447/450				
4570		44.041	RONALD E. DOWNS ETAL	H. ALBERT DUBBS	44.041	✓	10-12-81	397	650/652				
4570		44.041	H. ALBERT DUBBS	MICHAEL L. BERRY ETUX	44.041	✓	10-29-82	397	988/989				NEW SURVEY
4570		6.42	CHARLES C. PRALL DEC'D	DONALD W. ROPP ETUX	17.32	✓	4-7-83	399	287/288				
4570		17.32	CHARLES C. PRALL DEC'D	DONALD W. ROPP ETUX	17.32	✓	4-7-83	399	309/310				
4570		6.42	DONALD W. ROPP ETUX	JERRY L. FOSTON ETUX	6.44	✓	5-6-83	399	616-621				
4570		83.08	DONALD E. SHIRK DEC'D	BONNIE JEAN CURRENT ETAL	83.08	✓	5-17-83	400					
4570		83.08	BONNIE JEAN CURRENT ETAL	FLORENCE B. SHIRK	83.08	✓	5-18-83	400					
4570		17.32	Donald W. Ropp Etux	Robert J. Biondi Etux	17.32	✓	11-29-83	402					

ZANE TOWNSHIP
 VIRGINIA MILITARY SURVEY 4570

SCALE 10 CHAINS TO THE INCH

87.617
 30.00
 57.617



Note:-
 Two tracts of land
 are shown in Monroe
 Township.

(See Page 7)


(See Page 5)

(See Page 3)

SURVEY OR SECTION	SUB. NO.	NO. ACRES	GRANTOR	GRANTEE	ACRES TRANS'FRD	TRANS.	DATE OF TRANSFER	DEED		LOT NO.	SIZE		REMARKS
								VOL.	PAGE		FRONT	DEPTH	
3753		163.78	ALBERT DUBBS ETUX	JAMES C. DODGE ETUX	171.88	✓	4-12-76	363	71-72				NEW SURVEY
3753		171.88	JAMES C. DODGE ETUX	ALBERT DUBBS ETUX	171.88	✓	4-12-76	363	73-74				
3753		93.77	AGNES M. LEE	FRANK EMMETT LEE ETUX	53.58	✓	12-3-76	368	39-40				NEW SURVEY
3753		40.19	" " "	RONALD MAY	1.50	✓	8-29-77	372	296-297				NEW SURVEY
3753		25.46	THOMAS D. BALLARD ETUX	TERRY D. PREMORE ETUX	2.00	✓	5-30-78	376	504/505				NEW SURVEY
		1.50	Ronald May etux	William H. Blumenschein	1.50	✓	7-17-78	377	579-580				
3753		171.88	WANDA A. DUBBS (DEC'D)	ALBERT DUBBS	171.88	✓	9-27-78	379	205				
3753		171.88	ALBERT DUBBS	RONALD E. DOWNS ETUX	171.88	✓	10-25-78	379	880/881				
3753		38.69	AGNES M. LEE	LLOYD KNIPP ETUX	1.02	✓	12-1-78	380	493/494				NEW SURVEY
3753		8.75	LLOYD A. ROUSH (DEC'D)	ANNABELLE M. ROUSH.	8.75	✓	4-24-80	387	644/645				
3753		1.02	LLOYD KNIPP ETUX	AGNES M. LEE	1.02	✓	10-14-80	389	717/718				
" "		61.16	CAROL W. LOSEY ETUX	JAMES C. DODGE ETUX	61.16	✓	12-31-80	390	692/693				
" "		108.34	CAROL W. LOSEY ETUX	JAMES C. DODGE ETUX	108.34	✓	12-31-80	390	696/699				
" "		142.20	JAMES C. DODGE ETUX	CAROL W. LOSEY ETUX	142.20	✓	12-31-80	390	696/699				
3753		171.88	RONALD E. DOWNS ETUX	H. ALBERT DUBBS	171.88	✓	10-12-82	397	717/720				
3753		171.88	H. ALBERT DUBBS	MICHAEL L. BARRY ETUX	170.63	✓	10-29-82	397	762/765				NEW SURVEY

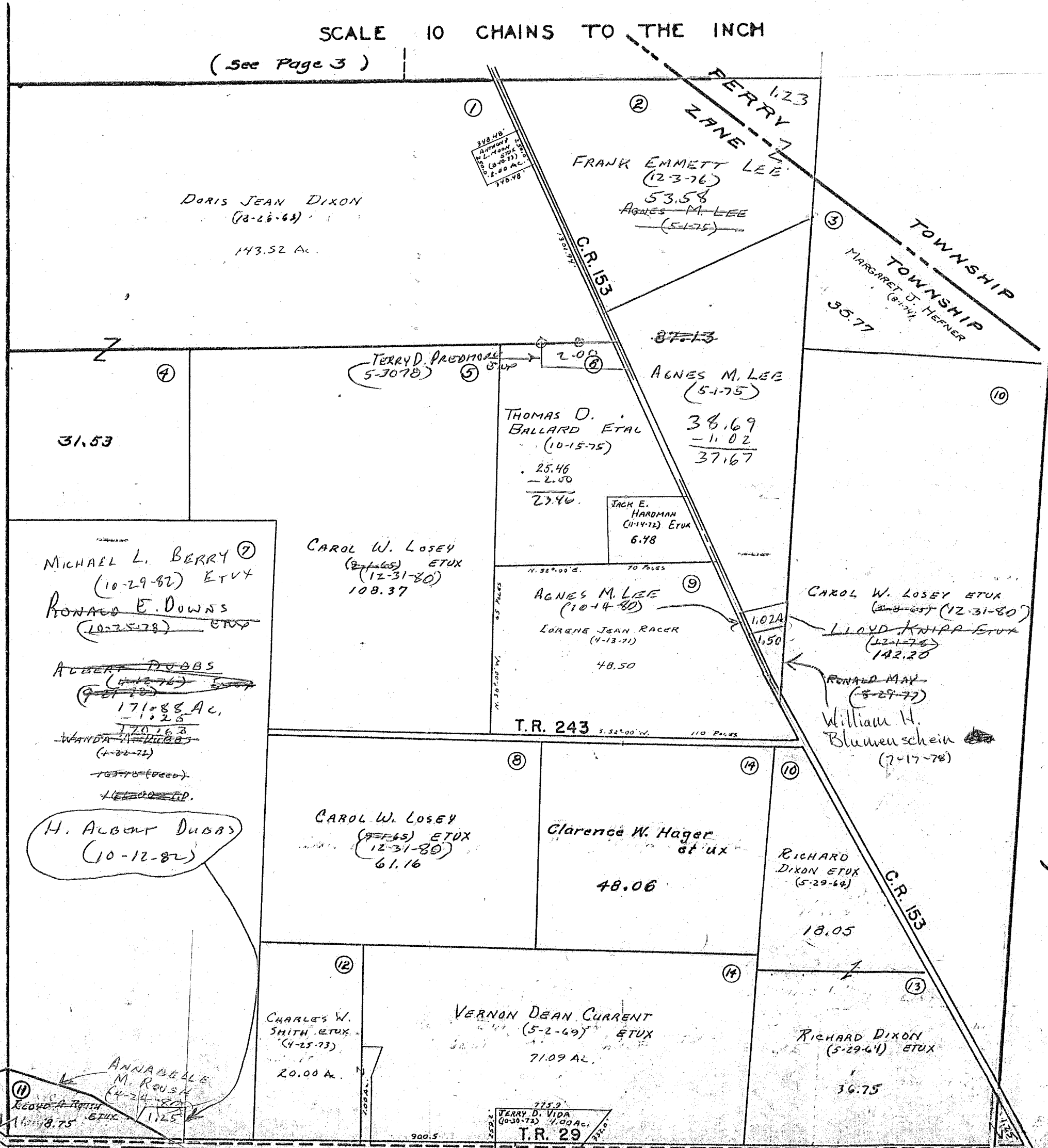
ZANE TOWNSHIP
 VIRGINIA MILITARY SURVEY 3753

SCALE 10 CHAINS TO THE INCH
 (See Page 3)



(See Page 4)

(See Page 6)

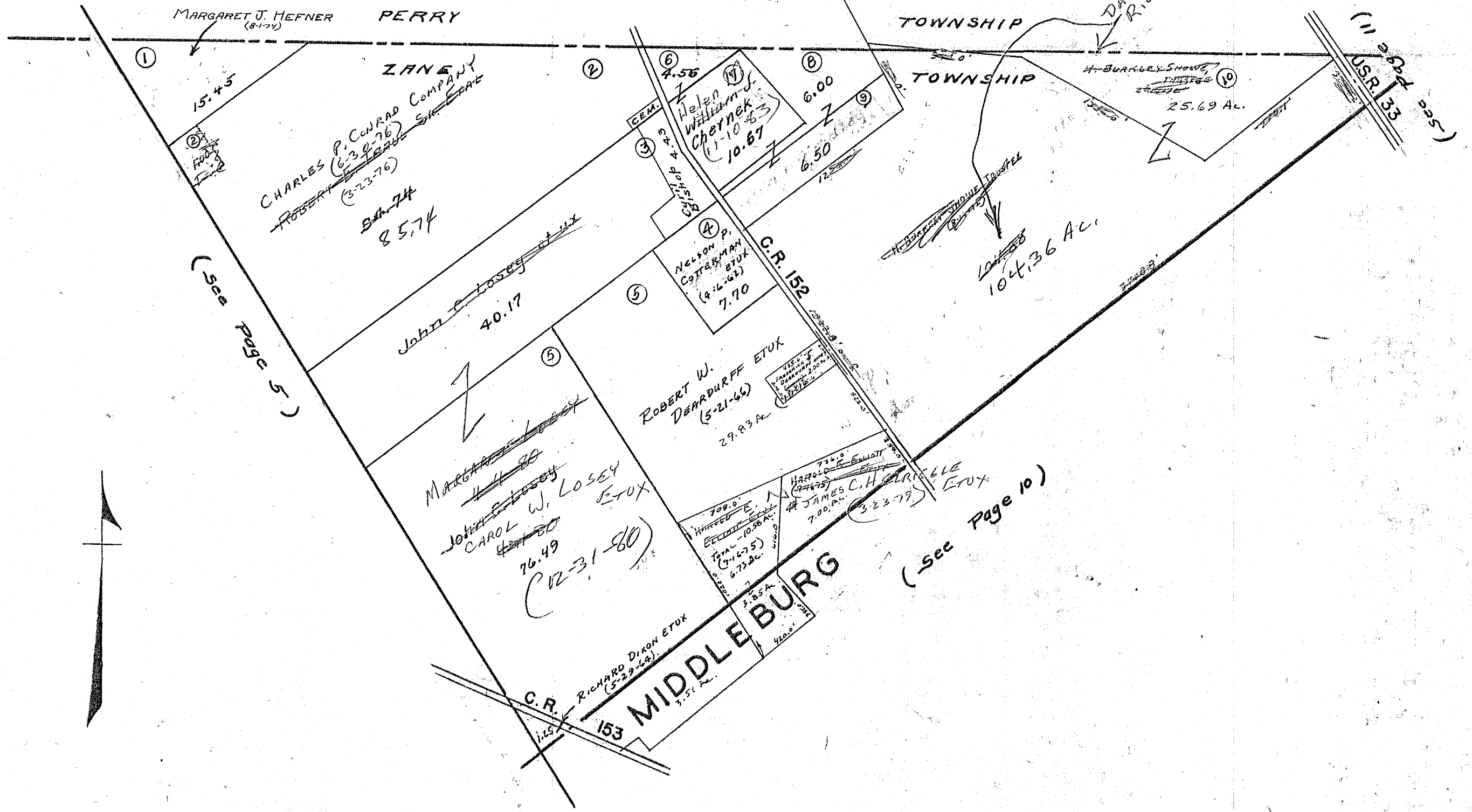


(See Page 8)

MIDDLEBURG

ZANE TOWNSHIP
VIRGINIA MILITARY SURVEY 3154

SCALE 10 CHAINS TO THE INCH



SURVEY OR SECTION	SUB. NO.	NO. ACRES	GRANTOR	GRANTEE	ACRES TRANS'FRD	TRANS.	DATE OF TRANSFER	DEED		LOT NO.	SIZE		REMARKS
								VOL.	PAGE		FRONT	DEPTH	
4570		9.50	HATTIE MAE MAUDELL COX ETUX	DAVID L. HARDMAN ETUX	9.50	✓	6-4-76	364	530-531				
4570		44.83	BERNICE BLACKBURN	GEORGE E. BLACKBURN ETUX	44.83	✓	3-21-78	375	331/333				
4570		31.60 27.67	LOYD A. ROUSH ETUX	MARY ANN BLACKBURN	31.60 27.67	✓	2-15-79	381	527/528				
4570		90.024	THOMAS CONNOLLY ETUX	JUNIOR CONNOLLY ETUX	31.20	✓	5-21-79	383	102/104				New Survey
4570		32.90 + 44.80 + 3.93	ERNEST L. WIRICK (Dec'd)	DORIS J. HUSSEY	32.90 + 44.80 + 3.93	✓	12-4-80	390	383/385				
4570		15.476	WENDALL CONNOLLY	SANDRA A. CONNOLLY	15.476	✓	11-30-82	398	251/252				
4570		4.75	CITALLE C. PAUL (Dec'd)	MARTHA E. MATHEWS McADOO ETUX	4.75	✓	1-7-83	398	687				
4570		43.32	DONALD E. SHIRK Dec'd	BONNIE JEAN CURRENT ETAL	43.32	✓	5-18-83	400	302/304				
4570		43.32	FLORENCE B. SHIRK	" " " " " "	43.32	✓	5-18-83	400	324/328				
4570		43.32	FLORENCE B. SHIRK ETAL	JAMES C. DODGE ETUX	16.13	✓	5-19-83	400	331/332				New Survey
4570		16.13	JAMES C. DODGE ETUX	FLORENCE B. SHIRK	16.13	✓	5-19-83	400	331/334				
4570		64.60 65.50	MARCELLA W. LOCKWOOD Dec'd	EDGERTON L. LOCKWOOD	SAME	✓	8-30-83	401	518/520				
4570		4.75	Martha E. McAdoo	Martha E. McAdoo	4.75	✓	12-15-83	402	845-847				

ZANE TOWNSHIP
VIRGINIA MILITARY SURVEY 4570

SCALE 10 CHAINS TO THE INCH



SEE PAGE 19

MANHA (M. C. ADAMS) (12-15-83)

43.32 AC
16.13
27.19

MONROE

TOWNSHIP

George E. Blackburn ETUX
58.25

PAUL T. BLACKBURN
(5-5-69)
96.72

(See Page 4)

JANE SEAN CURREN ETAL
BONNIE (6-18-83)

GEORGE E. BLACKBURN ETUX
(3-21-78)
44.83

ERNEST L. WITTEK
37.40
Doris J. Hussey
(12-4-80)
44.80

27.19 AC

FLORENCE B. SHIRT
(5-19-83)

Dorothy D. STEINBERGER
(6-28-73)
31.53 AC

W. P. Edelman
(4-1-77)
75.50
10.00
65.50

PAUL T. BLACKBURN
(1-19-72)
110.90

PAUL T. BLACKBURN
(5-5-69)
57.13

JUNIOR CONNOLLY ETUX
(5-21-79)
31.20 AC

MARY ANN BLACKBURN
(2-15-79)
31.60

WENDELL CONNOLLY
(11-30-80)
15.476 AC

THOMAS CONNOLLY ETUX
(9-10-73)
195.508
90.024
90.024
58.182

Edgerton L. Lockwood ETUX
57.80 (8-30-83)
(65.50-T.D.)

DAVID L. HARDMAN ETUX
(6-4-76)

T.R. 150
(See Page 14)

Edgerton L. Lockwood ETAL
(8-30-83)
64.60

S.R. 287

(See Page 8)

Dorothy D. STEINBERGER
(6-28-73)

Herbert W. Caskey

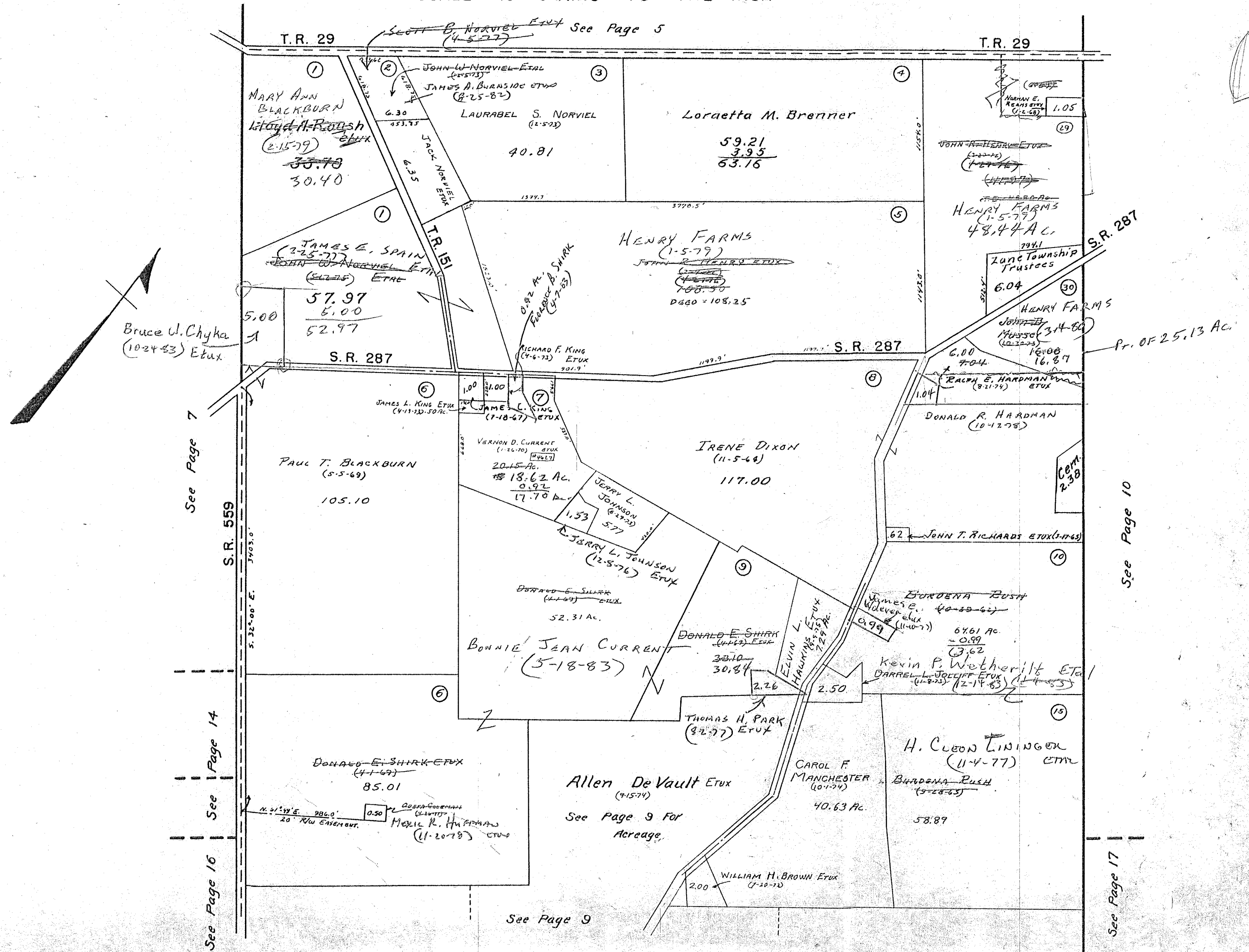
45.00

S.R. 559

SURVEY OR SECTION	SUB. NO.	NO. ACRES	GRANTOR	GRANTEE	ACRES TRANS'FRD	TRANS.	DATE OF TRANSFER	DEED		LOT NO.	SIZE		REMARKS
								VOL.	PAGE		FRONT	DEPTH	
3680		57.97	JOHN W. NORVIEL ETUX	JAMES E. SPAIN ETAL	57.97	✓	2-25-77	369	101				
368		6.30	JOHN W. NORVIEL ETAL	SCOTT B. NORVIEL ETUX	6.30	✓	4-5-77	369	669				
3680		6.30	DOUGLAS A. NORVIEL ETAL (G.C.)	JOHN W. NORVIEL ETAL	6.30	✓	4-5-77	369	667				
3680		40.81	LAWRENCE J. NORVIEL ETAL (G.C.)	" " " "	40.81	✓	4-5-77	369	665				
3680		33.10	DONALD E. SHIRK ETUX	THOMAS H. PARK ETUX	2.26	✓	8-2-77	371	845				NEW SURVEY
3680		64.61	BURDENA SHARR (DECD)	H. CLYDE LINDINGER ETAL	63.62	✓	11-4-77	373	886				0.99 AC. RETAINS
3680		58.89	BURDENA RUSH (dec'd)	JAMES E. WOLBEVER ETUX	58.89	✓	11-10-77	373	619				NEW SURVEY
3680		63.62	BURDENA RUSH (dec'd)	JAMES E. WOLBEVER ETUX	0.99	✓	11-10-77	373	713				NEW SURVEY
3680		7.04	RALPH E. HARDMAN ETUX	DONALD R. HARDMAN	1.04	✓	10-12-78	379	676				NEW SURVEY
3680		0.50	ODETO COLEMAN (LANIER)	MORIL R. HUFFMAN ETUX	0.50	✓	11-20-78	380	333				
3680		48.44	JOHN R. HENRY ETUX	HENRY # FARMS	108.25	✓	1-5-79	381	20				
3680		108.25	JOHN R. HENRY ETUX	HENRY # FARMS	108.25	✓	1-5-79	381	122				
3680		30.40	LLOYD A. ROUSH ETUX	MARY ANN BLACKBURN	30.40	✓	2-15-79	381	570				
3680		16.06	JOHN B. MUSSER DEC'D	HENRY FARMS	16.87	✓	3-14-80	387	153				NEW SURVEY
3680		6.30	SCOTT B. NORVIEL ETUX	JAMES A. BURNSIDE ETUX	6.30	✓	8-25-82	397	187				
3680		18.62	VERNON D. CURRENT ETUX	FLORENCE B. SHIRK	0.92	✓	4-7-83	399	659				NEW SURVEY
3680		30.84	DONALD E. SHIRK DEC'D	BONNIE JEAN CURRENT ETAL	SAME	✓	5-18-83	400	905				
3680		85.01, 5231	DONALD E. SHIRK DEC'D	BONNIE JEAN CURRENT ETAL	SAME	✓	5-18-83	400	322				
3680		30.84	FLORENCE B. SHIRK	" " " " " "	SAME	✓	5-18-83	400	330				
3680		3510, 5231	FLORENCE B. SHIRK	" " " " " "	SAME	✓	5-18-83	400	330				
3680		57.97	JAMES E. SPAIN ETUX	BRUCE W. CHYKA ETUX	5.00	✓	10-24-83	402	232				NEW SURVEY
3680		2.50	DARRELL L. JOLLIFF ETUX	KEVIN P. WETHERILL ETAL	2.50	✓	11-4-83	402	383				
3680		2.50	" " " " "	" " " " "	2.50	✓	12-14-83	402	384				N.T.

ZANE TOWNSHIP
VIRGINIA MILITARY SURVEY 3680

SCALE 10 CHAINS TO THE INCH



Bruce U. Chyka
(10-24-83) Etux

See Page 7

S.R. 559

See Page 14

See Page 16

See Page 9

See Page 9 For
Acreage

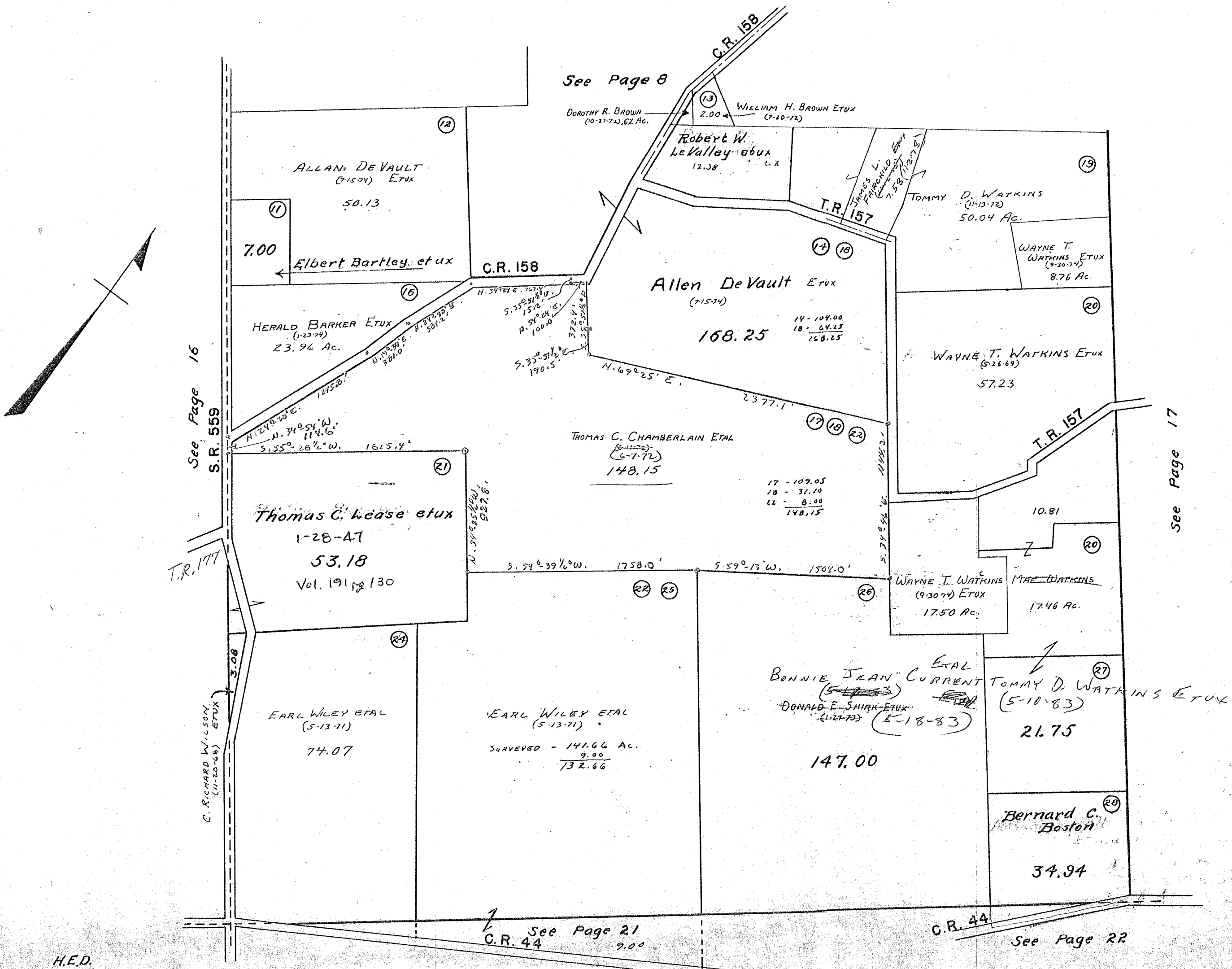
See Page 10

See Page 17

SURVEY OR SECTION	SUB. NO.	NO. ACRES	GRANTOR	GRANTEE	ACRES TRANS'FRD	TRANS.	DATE OF TRANSFER	DEED		LOT NO.	SIZE		REMARKS
								VOL.	PAGE		FRONT	DEPTH	
3680		7.58	HOPE FAIRCHILD	JAMES FAIRCHILD	7.58	✓	11-2-78	380	77/78				
3680		10.81 17.46 21.75	MAE WATKINS	TOMMY D. WATKINS ETU4	SAME	✓	5-10-83	400	54/57				
3680		147.00	DONALD E. SHIRK DEC'D	BONNIE JEAN CURRENT ETAL	147.00	✓	5-17-83	400	233/276				
3680		147.00	FLORENCE B. SHIRK	" " " " "	147.00	✓	5-18-83	400	317/318				UND 1/2 INT,

ZANE TOWNSHIP VIRGINIA MILITARY SURVEY 3680

SCALE 10 CHAINS TO THE INCH



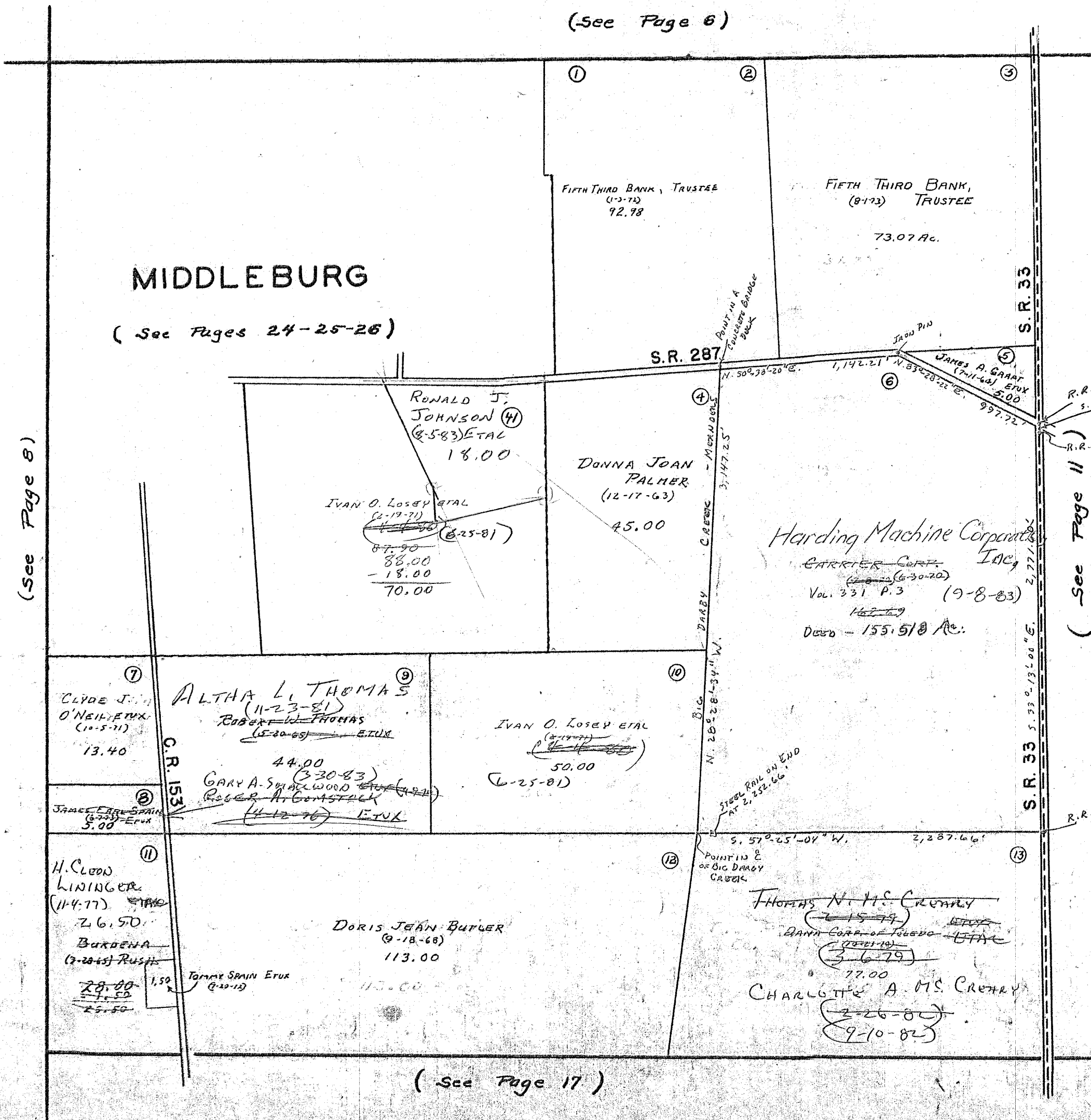

CARTER PRG.

SURVEY OR SECTION	SUB. NO.	NO. ACRES	GRANTOR	GRANTEE	ACRES TRANS'FRD	TRANS.	DATE OF TRANSFER	DEED		LOT NO.	SIZE		REMARKS
								VOL.	PAGE		FRONT	DEPTH	
3155		26.50	BURTONA SHARP (DECD)	H. CLYDE LIVINGOR ETAL	26.50	✓	11-4-77	373	619-				
3155			DANA CORP. OF TOLEDO, OHIO	TA R. C. OF OHIO		✓	2-1-78	374	679-				EASEMENT
3155		77.00	DANA CORP. OF TOLEDO, OHIO	THOMAS N. M ^C CREARY ETX	77.00	✓	2-15-79	381	582/600				
3155		77.00	THOMAS N. M ^C CREARY ETX 1/2 INT.	DONALD E. M ^C CREARY ETAL	77.00	✓	3-6-79	381	812-817				
3155		5.00	ROBERT A. CONSTOCK ETX	GARY A. SMALLWOOD ETX	5.00	✓	4-9-79	382	358				
3155		50.00	JOHN C. LOSEY DEC'D	MARGARET LOSEY	50.00	✓	4-4-80	387	418-419				
3155		88.00	ZELLA ANN LOSEY (DECD) HWT.	IVAN O. LOSEY	88.00	✓	6-25-81	393	72-73				
3155		44.00	ROBERT W. THOMAS DEC'D	ALTHA L. THOMAS	44.00	✓	11-23-81	394	452/452				
3155		77.00	THOMAS N. M ^C CREARY (DECD)	CHARLOTTE A. M ^C CREARY	77.00	✓	2-26-82	395	312/316				
3155		77.00	THOMAS E. M ^C CREARY (AC)	CHARLOTTE M ^C CREARY	77.00	✓	9-10-82	397	409				
3155		5.00	NANCY MAE SMALLWOOD	GARY SMALLWOOD	5.00	✓	3-30-83	399	55/552				
3155		88.00	IVAN O. LOSEY ETAL	CHARLES W. WEDEL ETX	88.00	✓	8-5-83	401	86/187				NEW SURVEY
3155		18.00	CHARLES W. WEDEL ETX	RONALD J. JOHNSON ETAL	18.00	✓	8-5-83	401	182/189				
3155		155.518	Carrier Corporation	Harding Machine Company, Inc.	155.518	✓	9-8-83	401	74-51-748				

ZANE TOWNSHIP
 VIRGINIA MILITARY SURVEY 3155

SCALE 10 CHAINS TO THE INCH

(See Page 6)



MIDDLEBURG
 (See Pages 24-25-26)

FIFTH THIRD BANK, TRUSTEE
 (1-3-72)
 92.98

FIFTH THIRD BANK,
 (8-1-73) TRUSTEE
 73.07 Ac.

RONALD J. JOHNSON (4)
 (8-5-83) ETAL
 18.00

DONNA JOAN PALMER
 (12-17-63)
 45.00

IVAN O. LOSEY ETAL
 (2-19-71)
~~87.90~~
 88.00
 - 18.00
 70.00

Harding Machine Corporation
 CARRIER CORP. INC.
 Vol. 331 P.3 (9-8-83)
 Deed - 155.518 Ac.

CLYDE J. O'NEIL ETAL
 (10-5-71)
 13.40

ALTA L. THOMAS (9)
 (11-23-81)
 ROBERT W. THOMAS
 (5-20-65) ETAL
 44.00

IVAN O. LOSEY ETAL
 (2-19-71)
~~50.00~~
 (6-25-81)
 50.00

JAMES EARL SPAIN
 (5-23-73) ETAL
 5.00

GARY A. SINGLWOOD ETAL (10)
 (3-30-83)
 ROGER A. GONSTALK
 (4-12-76) ETAL

H. CLEON LINDINGER
 (11-4-77) ETAL
 26.50
 BURDENA
 (2-20-65) RUSH
~~28.00~~
 27.50
 25.50

TAMMY SPAIN ETAL
 (9-20-12)
 1.50

DORIS JEAN BUTLER
 (9-18-68)
 113.00

THOMAS N. MS. CREARY
 (2-15-79) ETAL
 DANA CORP. OF TENNESSEE
 (12-21-19)
 36.79
 77.00
 CHARLOTTE A. MS. CREARY
 (2-26-80)
 (9-10-82)

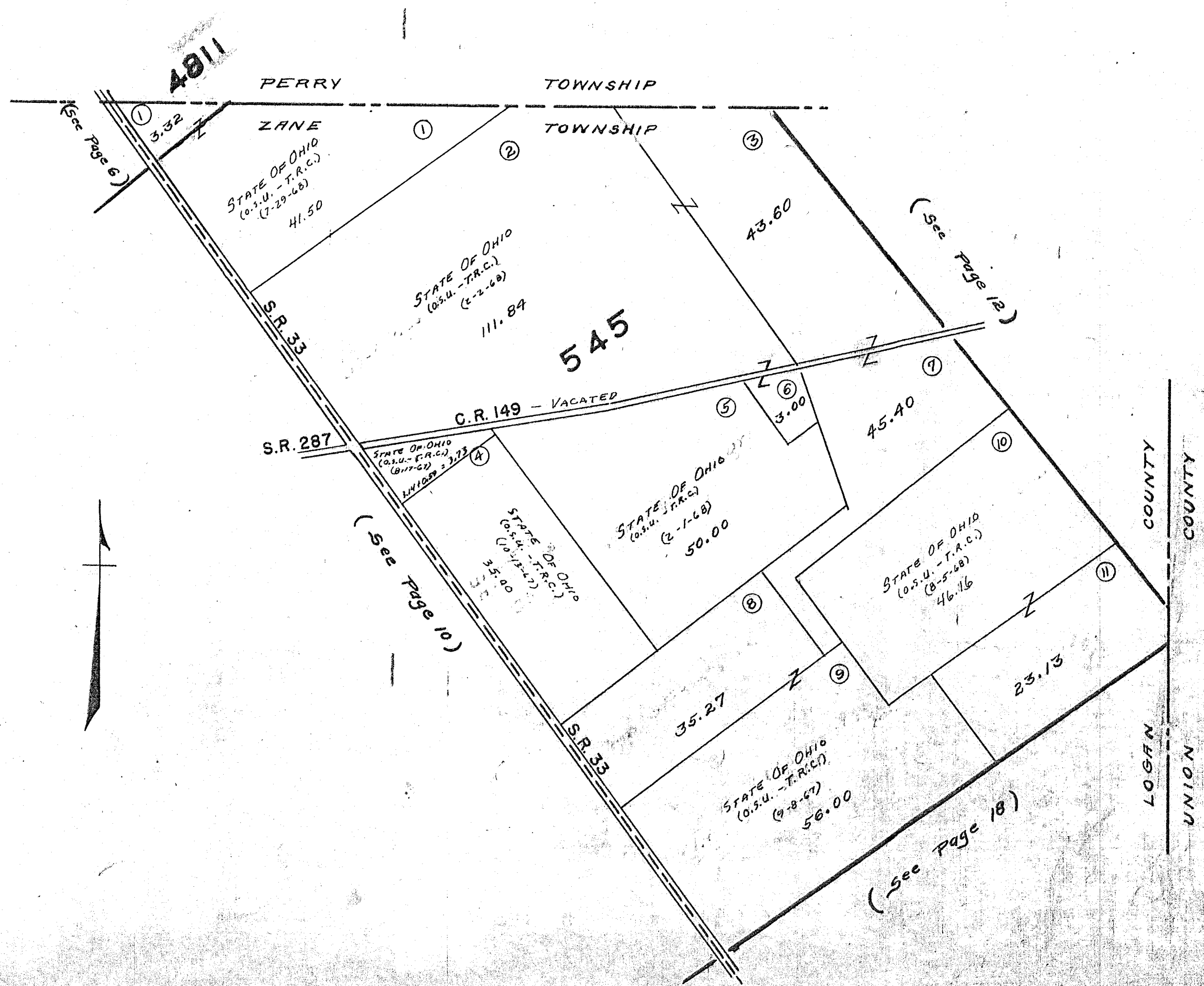
(See Page 17)

(See Page 8)

(See Page 11)

ZANE TOWNSHIP
VIRGINIA MILITARY SURVEYS 545
4811


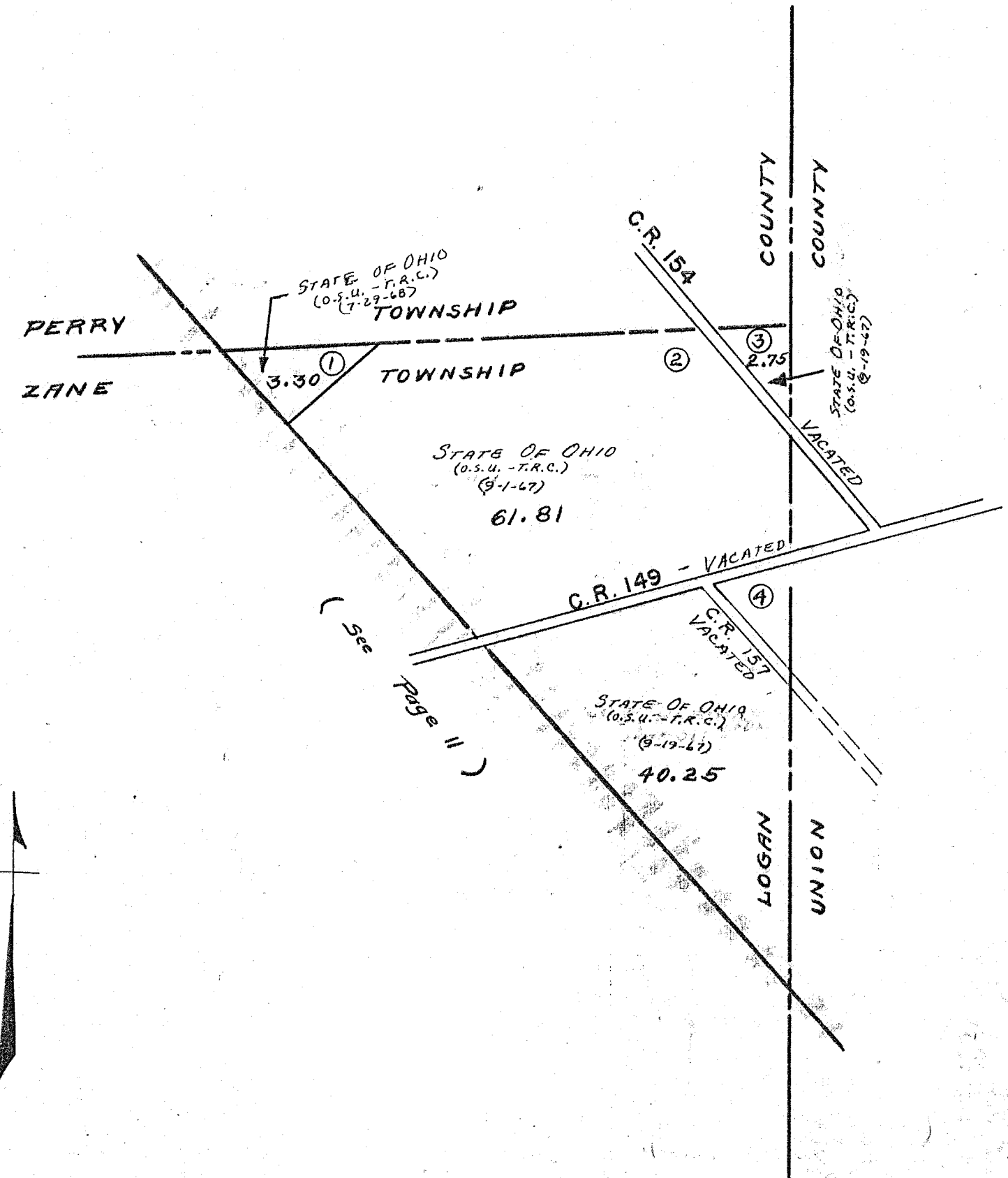
SCALE 10 CHAINS TO THE INCH



ZANE TOWNSHIP
VIRGINIA MILITARY SURVEY

SCALE 10 CHAINS TO THE INCH

12395
12399
12402
12427
12428

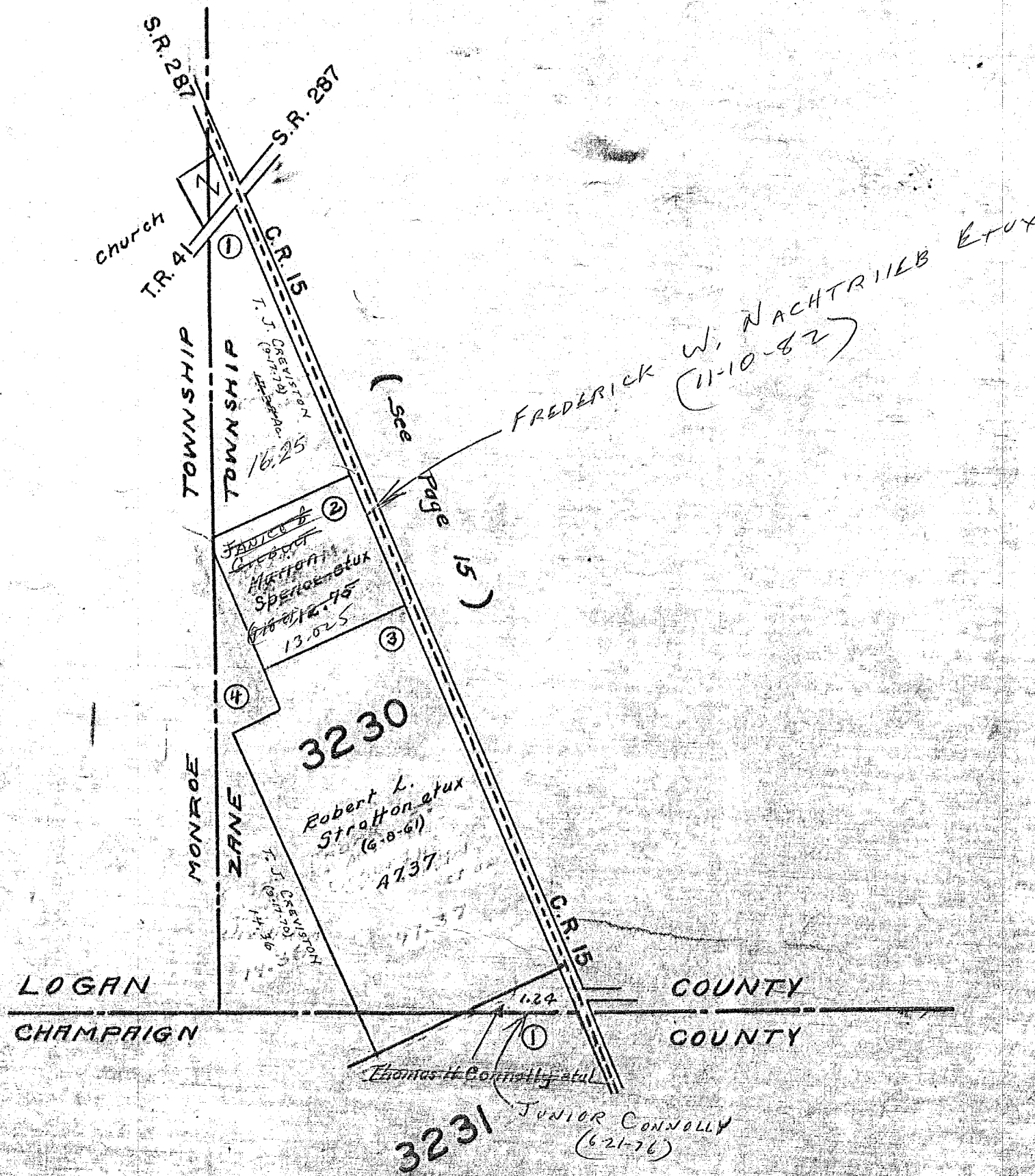


SURVEY OR SECTION	SUB. NO.	NO. ACRES	GRANTOR	GRANTEE	ACRES TRANS'FRD	TRANS.	DATE OF TRANSFER	DEED		LOT NO.	SIZE		REMARKS
								VOL.	PAGE		FRONT	DEPTH	

3230		13.025	MARION SPENCE ETX	JANICE B. GILBERT	13.025	✓	9-18-81	393	725/725				
3230		13.025	JANICE B. GILBERT DEC'D	FREDERICK W. NACHTRIEB ETX	13.025	✓	11-10-82	398	58/59				

ZANE TOWNSHIP
VIRGINIA MILITARY SURVEYS 3230
3231

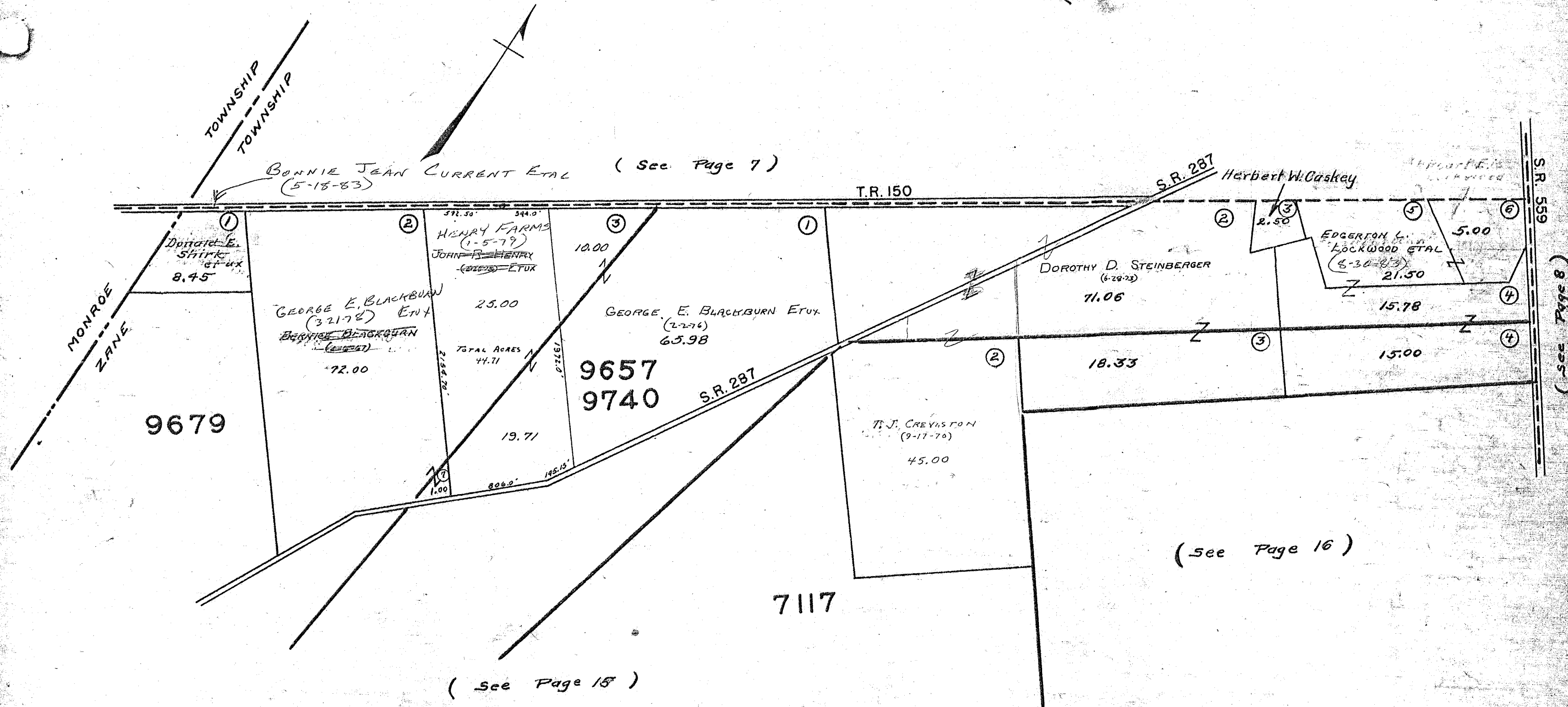
SCALE 10 CHAINS TO THE INCH



ZANE TOWNSHIP
VIRGINIA MILITARY SURVEYS

9679
7117
{9657
9740

SCALE 10 CHAINS TO THE INCH



ZANE TOWNSHIP

V.M.S. NO. 7117, 9657-9740 AND 9679

SCALE: 1" = 10 CHAINS

SEE PAGE 14

TOWNSHIP
TOWNSHIP

T.J. CREVISTON
(6-23-61)
60.11 A.

VIRIEL J. TRIPLETT
3.19 A. 0.50 AC.
STANLEY R. HANSON
(7-20-82) 2.40 A.
JOHN R. HENRY
(4-2-81) 13.66 A.

T.J. CREVISTON
(9-17-70)
52.00 A.
9679

9657
9740

HENRY FARMS
(12-30-78)
Total Deed Area - 53.66 Ac.
40.00 Ac.

CHARLES G. WIAINT ETAL
(12-7-73) 94.38 Ac.
Total Deed Area - 44.52 Ac.
V.M.S. 9679
V.M.S. 9657-9740

HENRY FARMS
(12-30-78)
Total Deed Area - 71.29 Ac.
51.04 Ac.
V.M.S. 9657-9740
V.M.S. 7117

HENRY FARMS
(12-30-78)
32.50 Ac.

ROBERT D. PATRICK
(4-2-71)
TR. V.
45.00 Ac.

ROBERT D. PATRICK
(4-2-71)
TR. III
55.00 Ac.

ROBERT T. PATRICK
(9-3-82)

TR. IV
11.65 Ac.

THOMAS C. CHAMBERLAIN
(6-7-72) ETAL
20.35 Ac.

LEE R. DEVORE
(4-24-74)
Total Deed Area - 108.34 Ac.

FRANK SLEMMONS ETUX
(4-18-74)
TR. II
Total Deed Area - 64.16 Ac.

LEE R. DEVORE
(4-24-74)
54.17 Ac.
0.15
53.720 Ac.
6.245
47.175 Ac.
2.881
44.299 Ac.

JERRY I. WALRY
(6-17-81)
12.853 Ac.
3.00 Ac.
JERRY C. WALRY
(6-18-82)
Total Deed Area - 9.674 Ac.
7.944 Ac.
1.730 Ac.

LEE R. DEVORE
(4-24-74)
Total Deed Area - 145.59 Ac.

87.50 Ac.

JOHN SLEMMONS
(3-29-74)
Total Deed Area - 104.97 Ac.

FRANK SLEMMONS ETUX
(4-18-74)
TR. I
Total Deed Area - 51.55 Ac.

FRANK SLEMMONS ETUX
(4-18-74)
TR. III
33.83 Ac.

THOMAS C. CHAMBERLAIN
(6-7-72) ETAL
34.98 Ac.

16.17 Ac.

MONROE
ZANE

PAGE 13
V.M.S. 3230

C.H. 15
C.H. 44

V.M.S. 5049

V.M.S. 4697

V.M.S. 4859

V.M.S. 4953
PAGE 16

T.R. 177

C.H. 44

PAGE 20
DRAWN: 2-18-1982
DANIEL E. GILBERT, T.M.D.

SURVEY OR SECTION	SUB. NO.	NO. ACRES	GRANTOR	GRANTEE	ACRES TRANS'FRD	TRANS.	DATE OF TRANSFER	DEED		LOT NO.	SIZE		REMARKS
								VOL.	PAGE		FRONT	DEPTH	
4953		0.14	ZANE GRANGE 2221	ZANE TWP, TRUSTEES, MIDDLEBURG ^{OHIO}	0.14	✓	4-26-79	382	577/579				
4953		1.41	TYSON C. BOOEY ETUX	WILLIAM E. KIRKLEY, SR. ETUX	1.41	✓	6-16-80	388	141/142				
4953		20.00	HOWARD D. PAINTON	PHILIP E. PAINTON	20.00	✓	9-10-81	393	607/608				
4953		118.13	DONALD E. SHIRK DEC'D	BONNIE JEAN CURRENT ETAL	118.13	✓	5-17-83	400	283/284				UND. 1/2 INT.
4953		118.13	FLORENCE B. SHIRK	" " " " " "	118.13	✓	5-18-83	400	315/316				
4953		51.11	MARCELLA W. LOCKWOOD DEC'D	EDBERTON L. LOCKWOOD	51.11	✓	8-30-83	401	518/520				

ZANE TOWNSHIP

VIRGINIA MILITARY SURVEY 4953

SCALE 10 CHAINS TO THE INCH

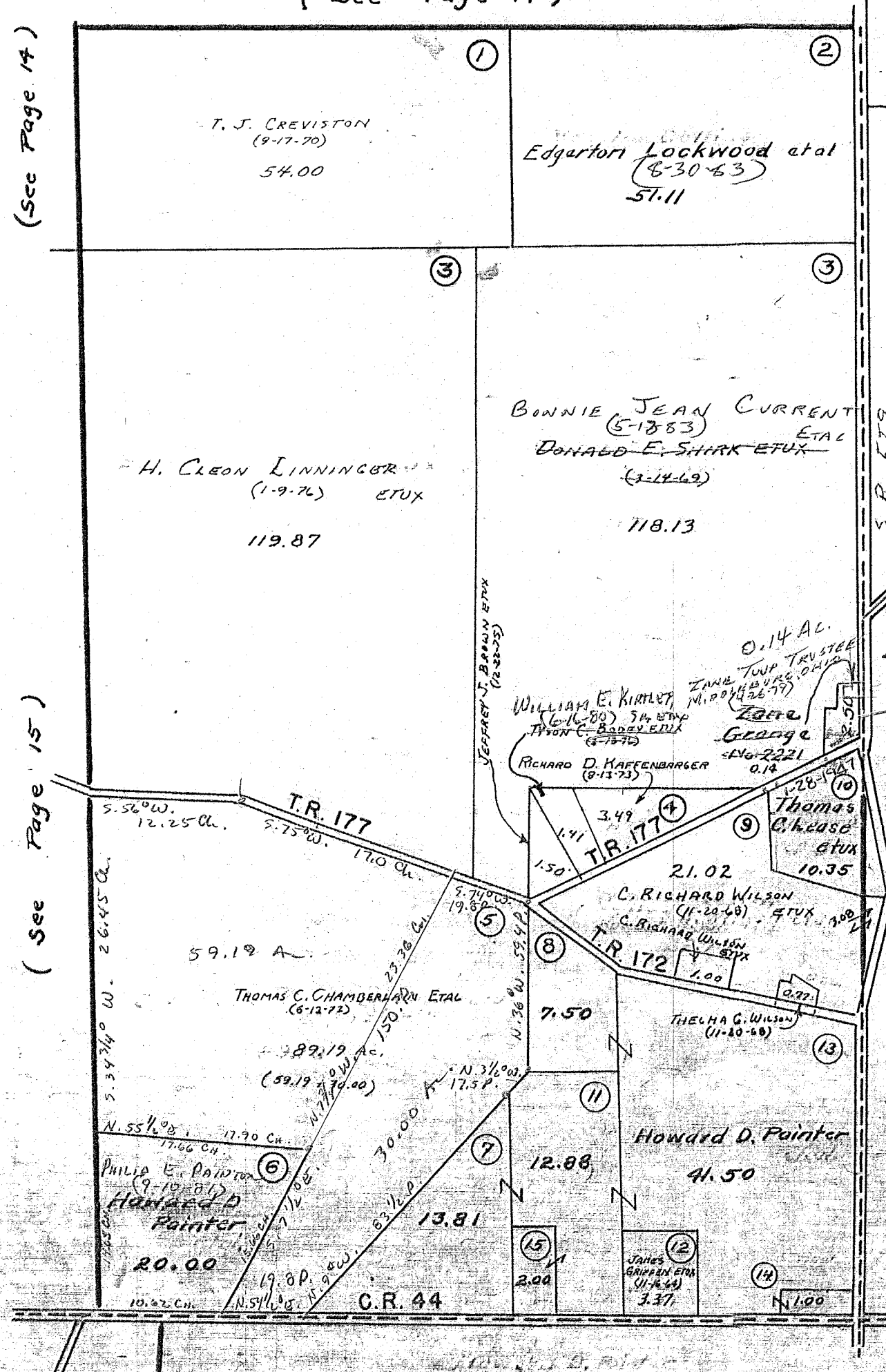
(See Page 14)

(See Page 14)

(See Page 8)

(See Page 15)

(See Page 9)



(See Page 20)

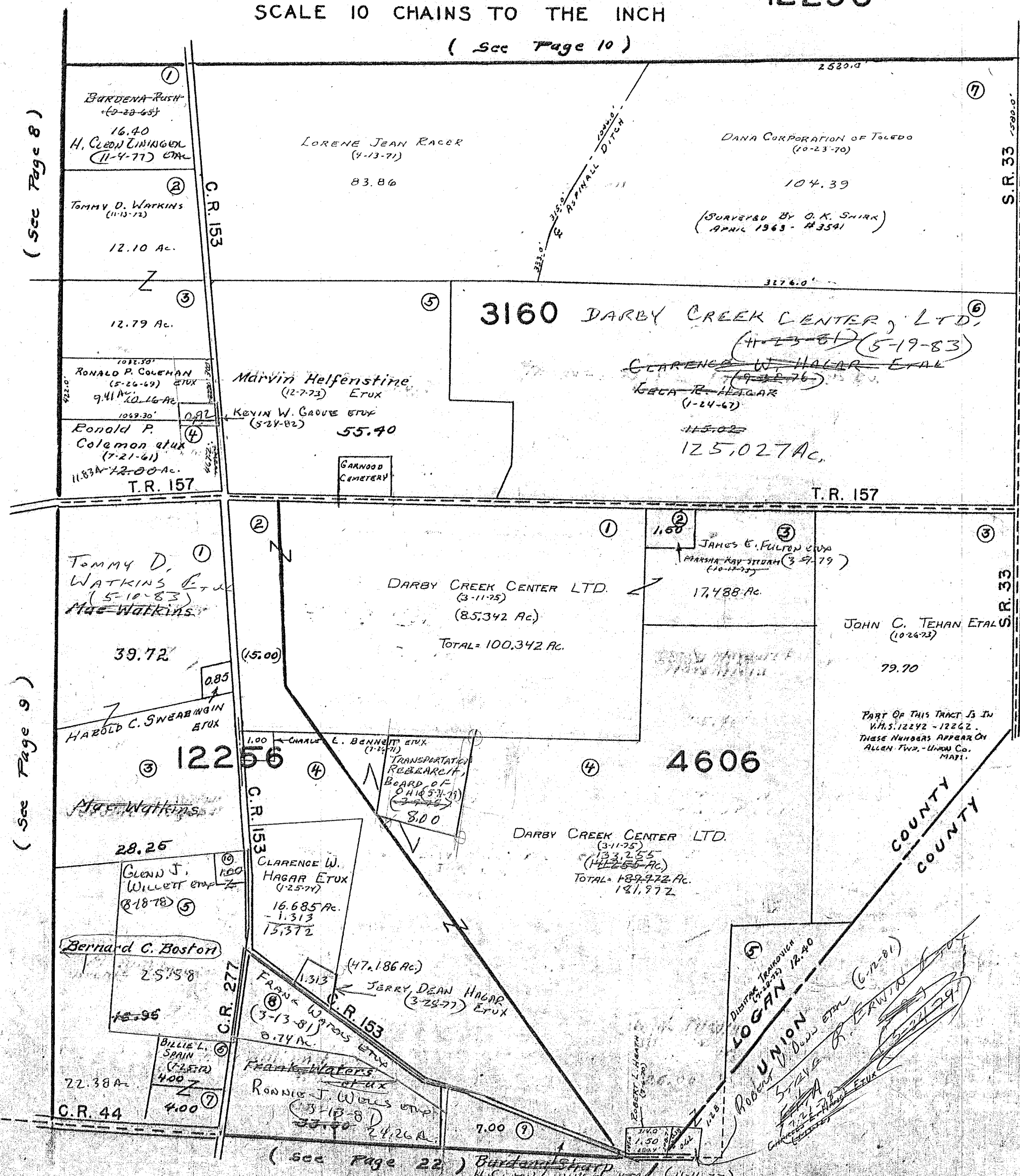
33.00
8.77
2/26

CARTER PRG.

SURVEY OR SECTION	SUB. NO.	NO. ACRES	GRANTOR	GRANTEE	ACRES TRANS'FRD	TRANS.	DATE OF TRANSFER	DEED		LOT NO.	SIZE		REMARKS
								VOL.	PAGE		FRONT	DEPTH	
12256 3160 12256		16.685 16.40 7.00	CLARENCE W. HAGAR ETUX BURDEN SHARP (DECD)	JERRY DEAN HAGAR ETUX H. CLEON LININGER ETUX	1.313 16.40 7.00	✓ ✓	3-28-77 11-4-77	369 373	528- 529 619 678- 680				NEW SURVEY
3168 4606			DANA CORP. OF TOLEDO, OHIO	T.R.C. OF OHIO		✓	2-1-78	374					EASEMENT
4606		141,255	DARBY CREEK CENTER, LTD.	TRANSPORTATION RESEARCH BOARD OF OHIO	8.00	✓	3-9-78	375	130				NEW SURVEY
4606		0.38	CHARLES E. NANCE ETAL	F.H.A.	0.38	✓	7-21-78	377	529/665- 666				
12256 4606		46.96 1.00	BERNARD C. BOSTON	GLENN J. WILLET ETUX	25.58	✓	8-18-78	378	469/471				NEW SURVEY
4606		1.50	MARSHA KAY STIDAM	JAMES E. FULTON ETUX	1.50	✓	3-9-79	381	886				
4606		0.38	F.H.A.	STEVE R. ERWIN ETUX	0.38	✓	5-24-79	383	173/174				
12256		141,255	DARBY CREEK CENTER, LTD.	TRANSPORTATION RESEARCH BOARD OF OHIO	8.000	✓	5-31-79	383	302				CORRECTIVE DEED.
12256		33.00	FRANK WATKINS ETUX	RONNIE J. WELLS ETUX	24.26	✓	3-13-81	391	386/387				NEW SURVEY - 8.71 AC.
4606		0.38	STEVE R. ERWIN ETUX	ROBERT V. DUNN ETAL	0.38	✓	6-12-81	392	489				
3160		115.02	HERBERT L. HAGAR ETUX	DARBY CREEK CENTER, LTD.	115.02	✓	11-23-81	394	489/490				
		115.02	RUSSELL D. HAGAR ETUX	" "	115.02	✓	11-23-81	394	491/492				
" "		115.02	DONALD E. HAGAR ETUX	" "	115.02	✓	11-23-81	394	493/494				
" "		115.02	CLARENCE W. HAGAR ETUX	" "	115.02	✓	11-23-81	394	495/496				
" "		115.02	HAROLD W. HAGAR ETUX	" "	115.02	✓	11-23-81	394	497/498				
3160		10.116 12.00	RONALD P. COLEMAN ETUX	KEVIN W. GROVE ETUX	0.75 0.17	✓	5-24-82	396	100/102				NEW SURVEY
12256		38.72 28.25	MAE WATKINS	TOMMY D. WATKINS ETUX	SAME	✓	5-10-83	400	54/57				
3160		115.02	DARBY CREEK CENTER, LTD.	DARBY CREEK CENTER, LTD.	125.027	✓	5-19-83	400	167/169				NEW SURVEY

ZANE TOWNSHIP
VIRGINIA MILITARY SURVEYS 3160 4606 12256

SCALE 10 CHAINS TO THE INCH
 (See Page 10)



(See Page 8)

(See Page 9)

(See Page 18)

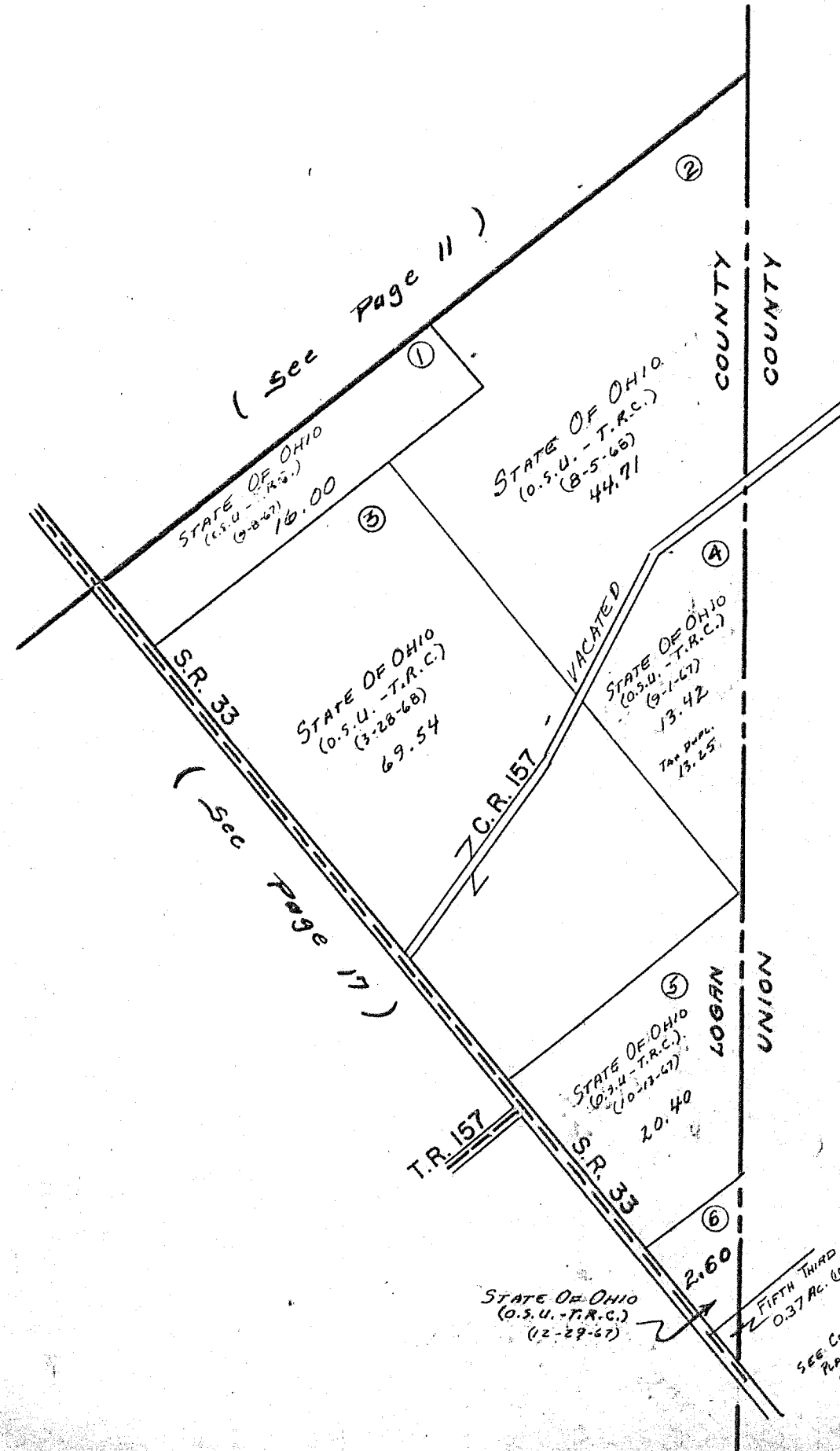
10.16
 .75
 9.41
 12.00
 .17
 11.83

46.96
 24.58
 22.38

(See Page 22)

ZANE TOWNSHIP
VIRGINIA MILITARY SURVEY 4933

SCALE 10 CHAINS TO THE INCH



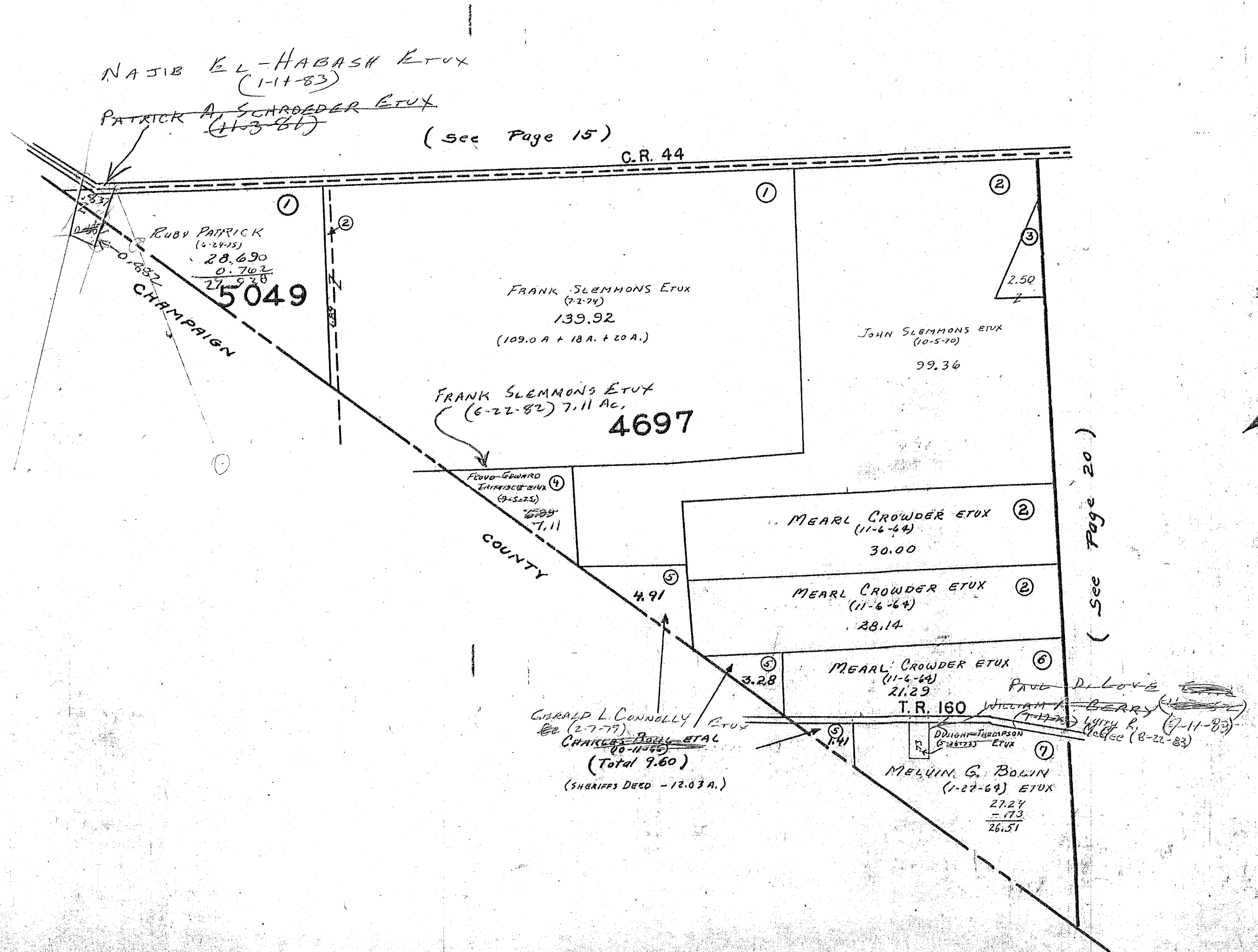
CARTER PRG.

SURVEY OR SECTION	SUB. NO.	NO. ACRES	GRANTOR	GRANTEE	ACRES TRANS'FRD	TRANS.	DATE OF TRANSFER	DEED		LOT NO.	SIZE		REMARKS
								VOL.	PAGE		FRONT	DEPTH	
4697		0.73	DWIGHT THOMPSON ETUX	WILLIAM A. BERRY ETAL	0.73	✓	7-14-78	377	577				
4697		4.71/3.28	CLARENCE J. BROWN, JR. ETAL	GERALD L. CONNOLLY ETUX	SAME	✓	2-7-79	381	533/535				
4697		" "	B. J. CROWL	CLAREN J. BROWN JR. ETAL	SAME	✓	2-7-79	381	531/532				NO TRANSFER
5049 4697		28.69 2117	ABY E. PATRICK	PATRICK A. SCHROEDER ETUX	0.762 Ac. 0.075 Ac.	✓	11-3-81	397	248/249 422/423				TOTM - 1.719 Ac. New Survey
4697		6.99	FLOYD E. TRIMBLE ETUX	FRANK SLEMMONS ETUX	7.11		6-22-82	396	422/423				NEW SURVEY
4697		0.73	WILLIAM A. BERRY ETUX	PAUL D. LOVE ETAL	0.73	✓	11-3-82	398	1/716				
5049		0.837	PATRICK A. SCHROEDER ETUX	NASIB EL-HABASH ETUX	0.837	✓	1-11-83	398	715/716				
4697		0.73	Paul D. Love etal	Paul D. Love	0.73	✓	7-11-83	400	886/887				1/2 interests
4697		0.73	Paul D. Love etux	Larry R. McGee etal	0.73	✓	8-22-83	401	428/429				

ZANE TOWNSHIP
VIRGINIA MILITARY SURVEYS

4697
5049

SCALE 10 CHAINS TO THE INCH



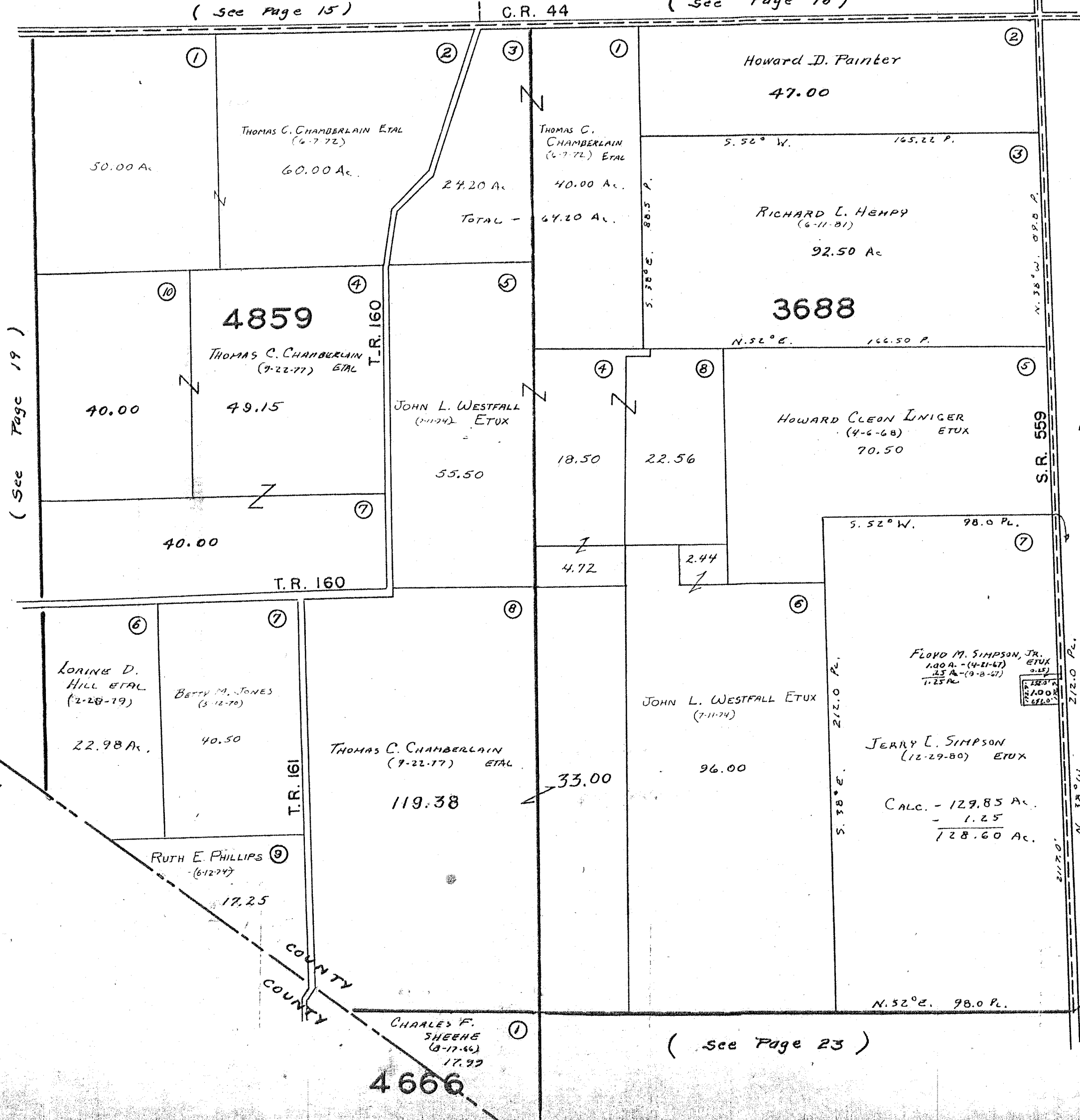

SURVEY OR SECTION	SUB. NO.	NO. ACRES	GRANTOR	GRANTEE	ACRES TRANS'FRD	TRANS.	DATE OF TRANSFER	DEED		LOT NO.	SIZE		REMARKS
								VOL.	PAGE		FRONT	DEPTH	
4859		16.98	CARROLL S. FRANTZ	THOMAS C. CHAMBERLAIN ETAL	SAME	✓	9-22-77	372	803 =				
3688		33.00							206				
4859		22.98	LENA M. HILL DEC'D	LORING D. HILL ETAL	22.98	✓	2-28-79	381	716 =				
3688		128.75	FLOYD M. SIMPSON	JERRY L. SIMPSON ETAL	128.75	✓	12-19-80	390	717				
3688		92.50	ANN ELIZABETH HEMPY	RICHARD LEE HEMPY	92.50	✓	4-20-00	391	654 / 650				
3688		92.50	RICHARD L. HEMPY ETAL	CHRIS A. SCHRADER TRUST	92.50	✓	6-11-81	392	830 / 832				
3688		92.50	CHRIS A. SCHRADER TRUST	RICHARD L. HEMPY	92.50	✓	6-11-81	392	479 / 481				
									462 / 483				

ZANE TOWNSHIP
 VIRGINIA MILITARY SURVEYS

3688
 4666
 4859

SCALE 10 CHAINS TO THE INCH
 (See Page 15)

(See Page 16)



(See Page 19)

(See Page 21)

(See Page 23)

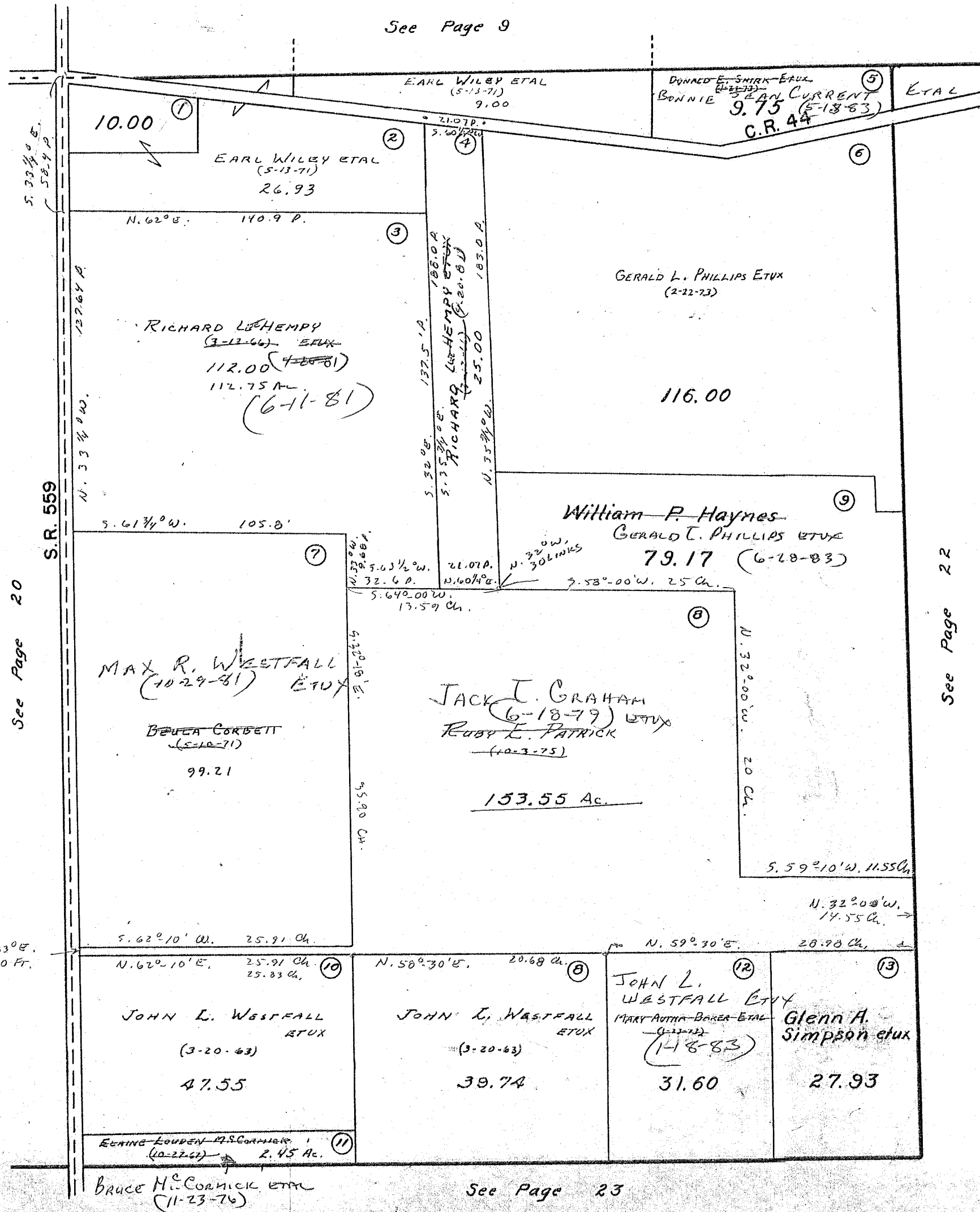
CARTER PRG.

SURVEY OR SECTION	SUB. NO.	NO. ACRES	GRANTOR	GRANTEE	ACRES TRANS'FRD	TRANS.	DATE OF TRANSFER	DEED		LOT NO.	SIZE		REMARKS
								VOL.	PAGE		FRONT	DEPTH	
479		31.60	GLADYS W. EVANS DEC'D $\frac{1}{2}$ INT	CHARLES O. EVANS	31.60	✓	8-18-77	372	155-158				
479		153.55	RUBY E. PATRICK	JACK L. GRAHAM ETUX	153.55	✓	6-18-79	383	571/578				
479		2.45	ELAINE L. MCCORMICK	PAMELA J. PANGBORN UND. $\frac{1}{2}$ INT.	2.45	✓	1-2-80	386	420/421				
479		112.75	ANN ELIZABETH HEMPEY	RICHARD LOE HEMPEY	112.75	✓	4-20-81	391	830/832				
"		25.00	RICHARD L. HEMPEY ETAL	CHRIS A. SCHRADER TRUST	25.00	✓	6-11-81	392	477/481				
"		112.75	CHRIS A. SCHRADER TRUST	RICHARD L. HEMPEY	112.75	✓	6-11-81	392	482/483				
"		25.00	BEVLAH I. CORBETT	MAX R. WESTFALL ETUX	25.00	✓	10-29-81	394	200/201				
479		31.60	CHARLES O. EVANS ETAL	JOHN T. WESTFALL ETUX	31.60	✓	1-18-83	398	705/709				
479		9.75	DONALD E. SHIRK DEC'D	BONNIE JEAN CURRENT ETAL	9.75	✓	5-17-83	400	295/296				UND. $\frac{1}{2}$ INT.
479		9.75	FLORENCE B. SHIRK	" " " " "	9.75	✓	5-18-83	400	317/318				
479		79.17	WILLIAM P. HAYNES ETUX	GERALD L. PHILLIPS ETUX	79.17	✓	6-28-83	400	725/726				Now Survey

ZANE TOWNSHIP VIRGINIA MILITARY SURVEY 479

SCALE 10 CHAINS TO THE INCH

See Page 9



See Page 20

See Page 22

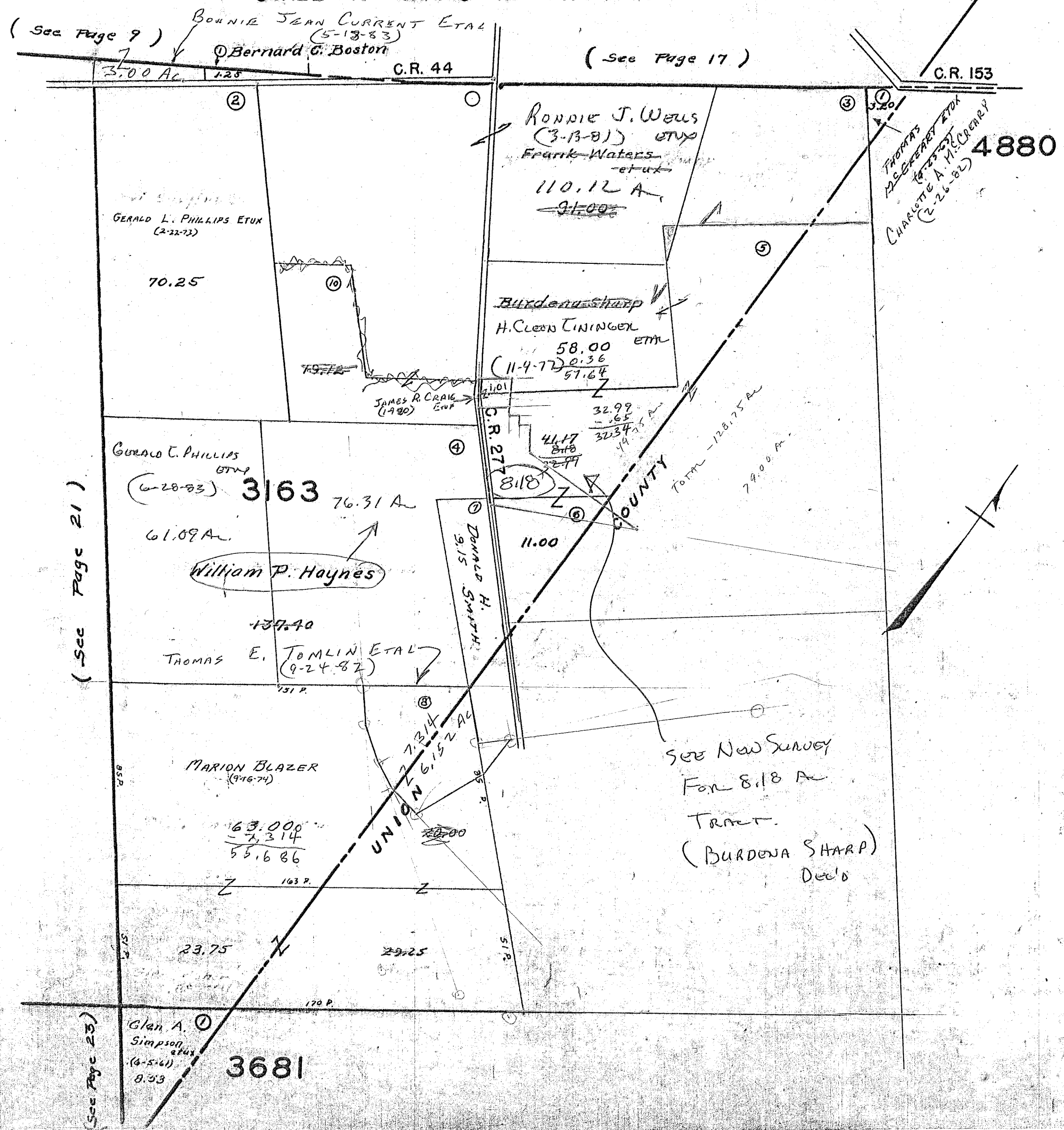
See Page 23

SURVEY OR SECTION	SUB. NO.	NO. ACRES	GRANTOR	GRANTEE	ACRES TRANS'FRD	TRANS.	DATE OF TRANSFER	DEED		LOT NO.	SIZE		REMARKS
								VOL.	PAGE		FRONT	DEPTH	
3163		58.00 + 417+11.00	BURDEJA SHARP (Dec'd)	H. CLEON LININGER ETAL	58.00 + 3299+11.00	✓	11-4-77	373	614 619				RETAINS 6.18 AC. TRACT.
3163		58.00 32.99	H. CLEON LININGER ETAL	JAMES R. CRAIG ETUX	1.01	✓	1-9-80	386	489/490				NEW SURVEY
3163		91.00 19.12	FRANK WATERS ETUX	RONNIE J. WELLS ETUX	91.00 19.12	✓	3-13-81	391	326/327				110.21 AC.
4880		3.20	THOMAS N. M ^c . CAGARY (Dec'd)	CHARLOTTE A. M ^c . CAGARY	3.20	✓	2-26-82	395	312/316				
3163		63.00	MARION BLAZER ETUX	THOMAS E. TOMLIN ETAL	7.314	✓	9-24-82	398	330				NEW SURVEY
3163		3.00	DONALD E. SHIRK DEC'D	BONNIE JEAN CURRENT	3.00	✓	5-17-83	400	295/296				
3163		3.00	FLORENCE B. SHIRK	" " " " " "	3.00	✓	5-18-83	400	317/318				
3163		137.40	WILLIAM P. HAYNES ETUX	GERALD L. PHILLIPS ETUX	61.09	✓	6-28-83	400	725/726				Now Survey

ZANE TOWNSHIP
 VIRGINIA MILITARY SURVEYS

3163
 3681
 4880

SCALE 10 CHAINS TO THE INCH



(See Page 9)

(See Page 17)

(See Page 21)

(See Page 23)

91.00
 19.12
 110.12

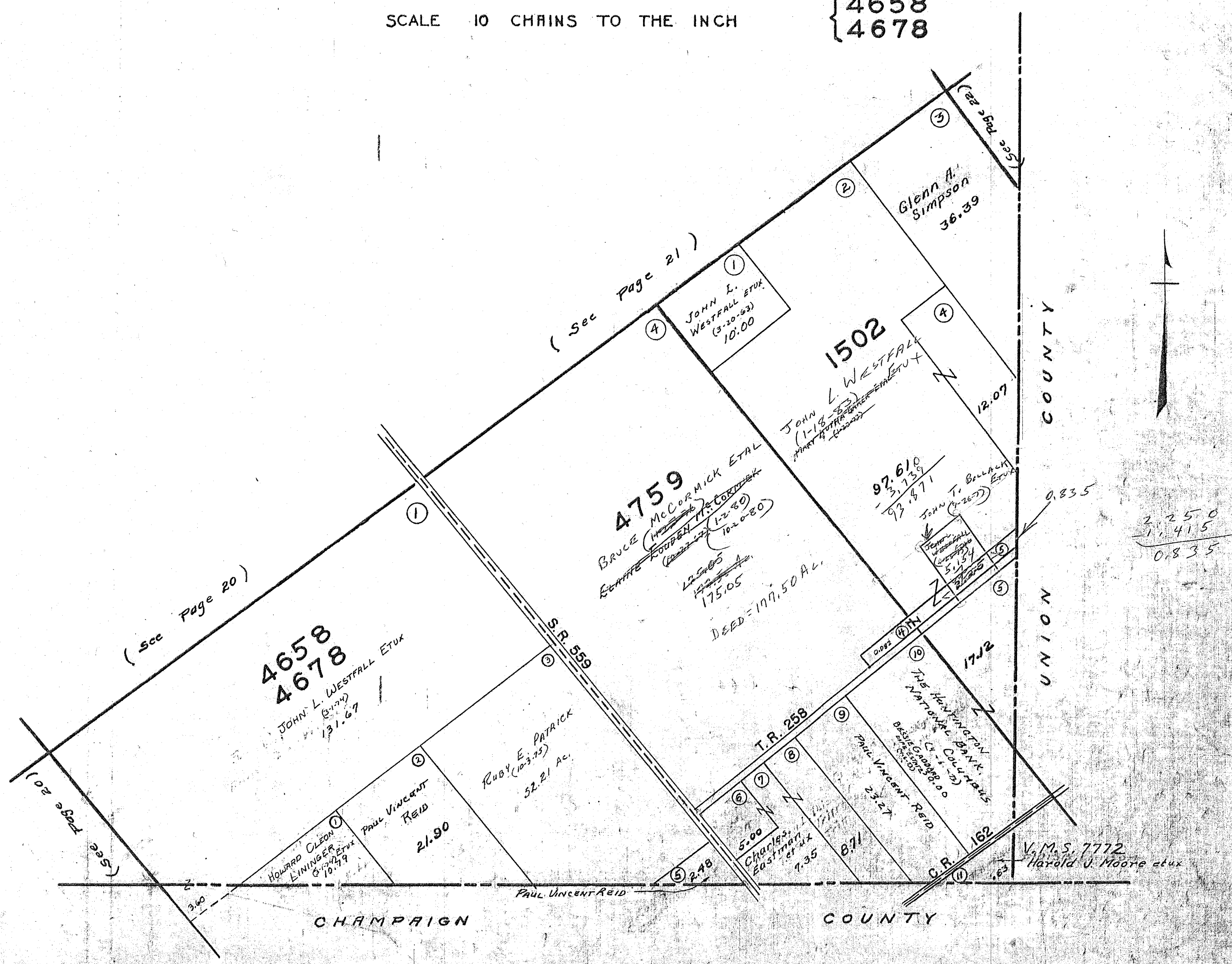
CARTER PRG.

SURVEY OR SECTION	SUB. NO.	NO. ACRES	GRANTOR	GRANTEE	ACRES TRANS'FRD	TRANS.	DATE OF TRANSFER	DEED		LOT NO.	SIZE		REMARKS
								VOL.	PAGE		FRONT	DEPTH	
1502		0.082 2.25	GLADYS W. EVANS DEC'D	CHARLES O. EVANS	0.082 2.25	✓	8-18-77	372	155-				
4759		97.61 12.07	MARY A. BAKER ETAL	JOHN L. WESTFALL ETAL	97.61 12.07	✓	9-23-77	372	819-				NEW SURVEY
1502		2.25 97.61	JOHN L. WESTFALL ETUX	JOHN J. BALLACK ETUX	5.154	✓	9-26-77	372	821-				
4759		5.154 175.05	ELAINE L. MCCORMICK	PAMELA J. PANGBORN UO & INT	5.154 175.05	✓	1-2-80	386	823 420/				
4759		177.50	PAMELA J. PANGBORN	ELAINE L. MCCORMICK	177.50	✓	10-20-80	389	811/				
4759	0.082	93.871 12.07	CHARLES O. EVANS ETAL	JOHN L. WESTFALL ETUX	93.871 12.07	✓	1-18-83	398	765/				
1502		0.835							769				

ZANE TOWNSHIP
VIRGINIA MILITARY SURVEYS

1502
4759
4658
4678

SCALE 10 CHAINS TO THE INCH



(see page 20)

(see page 21)

(see page 20)

4658
4678
JOHN L. WESTFALL ETUX
(3-14)
131.67

4759
BRUCE MCCORMICK ETAL
SCOTTIE KOURDEN (12-80)
12.5005
175.05
DEED = 177.50 AC.

Glenn A. Simpson
36.39

1502
JOHN L. WESTFALL
(1-13-53)
MARY T. BELLACH ETUX
(4-23-53)

97.610
3,739
93,871
JOHN T. BELLACH ETUX
(7-26-55)

2,250
1,415
0,835

RUBY E. PATRICK
(10-3-75)
52.21 AC.

PAUL VINCENT REID
21.90

T.R. 258
PAUL VINCENT REID
23.27
THE NATIONAL BANK OF THE HUNTINGTON COLUMBIANS
BASED ON 1938.00
1938.00

CHARLES EASTMAN ET UX
7.35

V.M.S. 7772
Harold J. Moore et ux

CHAMPAIGN

COUNTY

COUNTY

UNION

SURVEY OR SECTION	SUB. NO.	NO. ACRES	GRANTOR	GRANTEE	ACRES TRANS'FRD	TRANS.	DATE OF TRANSFER	DEED		LOT NO.	SIZE		REMARKS
								VOL.	PAGE		FRONT	DEPTH	
			BURTON HEATH ETUX	DOUGLAS D. WATKINS ETAL		✓	5-31-77	370	599-600	E 1/2 OF 13, 14, 15			
			RALPH E. HARDMAN	DONALD R. HARDMAN		✓	7-15-77	371	537-538	7			
			J. DAVID WEST	ROBERT M. ADAMS ETAL		✓	12-5-77	374	132	64			
			BURTON HEATH ETUX	TIMOTHY W. BRYSON ETUX		✓	12-19-77	374	270	76			
3155		0.47	ROBERT M. ADAMS ETUX	BRUCE W. CHYKA ETUX	0.47	✓	7-7-78	377	406	63, 64			
			JOHN R. HENRY ETUX	HENRY FARMS		✓	1-5-79	381	13/19				
			DELORES M. SIMPSON ETUX	TOMMY SPAIN ETUX		✓	1-8-79	381	254	40			
3155		3.85	MICHAEL L. WILSON	KELLY D. JOHNSON ETAL	3.85	✓	1-19-79	381	307/308	92, 93 Pt. 52	8'		
			HAROLD E. ELLIOTT ETUX	JAMES C. HELDRIGLE ETUX		✓	2-23-79	382	172/174				
			JERRY L. ROBINSON ETAL	LEROY COOK, JR. ETUX		✓	7-11-79	383	921	9			
			RES. No. 230A-79 STREET, ALLEY VACATION BETWEEN LOTS 67 THRU 102 BETWEEN LOTS 79, 100, 95-96			✓	7-24-79	384	312				
			ROBERT W. SAYLOR ETUX	CHARLES W. STRATON ETUX		✓	8-3-79	384	317/319	Pt. 23 Pt. 61 27 Pt. 62			
			L. DALE WATKINS DEL'D	SHIRLEY WATKINS		✓	9-7-79	384	832/833	22, 70, 71			
			PEARL KNOX, SR. ETUX	JAMIE L. STALEY		✓	10-31-79	385	723	12			
			JAMES L. STALEY	PEARL KNOX, SR.		✓	10-31-79	385	724/725	12			
			LEE E. OSBORN ETAL	CHARLES A. MILLER ETUX		✓	11-15-79	385	873-881	96, 97, 98, 99 100, 101, 102			
			PEARL L. KNOX, SR.	MICHAEL KNOX		✓	11-27-79	386	381/39	12			
			LEE E. OSBORN ETAL	MAX LYNN ANTRIM, SR. ETUX		✓	11-28-79	386	47/50	65, 66			
3155		3.51	JOHN C. LOSEY DEL'D	MARGARET LOSEY	3.51	✓	4-4-80	387	416-417				
3155		3.51	MARGARET LOSEY	CAROL W. LOSEY ETUX	3.51	✓	4-11-80	387	507/508				
			ROBERT W. SAYLOR ETUX	CHARLES W. STRATON ETUX		✓	5-20-80	387	877/878	28 Pt. W. Pt. 13			W 1/2
			ELSIE RILEY	DONALD L. HARDMAN ETUX		✓	10-7-80	388	418/419	W. Pt. 14			
			CHARLES W. STRATON ETAL	MIDDLETOWN UNITED METHODIST CH.		✓	7-29-80	388	601	61 Pt. 62 Pt.			
			BURTON HEATH ETUX	ROBERT ZEDEKER ETUX		✓	9-8-80	389	160/161	119, 80 N. Pt. 29, N. Pt. 32			
			JOHN F. CRABTREE ETAL	JOAN C. WATKINS		✓	10-21-80	389	822/823	23, 24A, 24A, 25			
			JOAN C. WATKINS	JOHN F. CRABTREE		✓	10-21-80	389	824/825	23, 24A, 24A, 25			
		3.51	CAROL W. LOSEY ETUX	JAMES C. DODGE ETUX	3.51	✓	12-31-80	390	692/695				
		3.51	JAMES C. DODGE ETUX	CAROL W. LOSEY ETUX	3.51	✓	12-31-80	390	696/699				
			CHARLES W. STRATON ETUX	KATHY S. ALDRANDON		✓	5-11-81	392	83	27-28			
			DONALD R. HARDMAN	ELSIE RILEY		✓	8-2-81	393	105 106	W 1/2 13 W 1/2 14			
			RICHARD DIXON ETUX	EDWIN R. HUTCHINS ETUX		✓	9-8-82	393	400/401	3 Pt. - 4 Pt.	30'	70'	
			ELSIE LUCILLE RILEY DEL'D	TERRY D. RILEY, SR.		✓	3-4-83	399	274/295	W 1/2 13 W 1/2 14			
			DONALD R. HARDMAN ETUX	PAUL R. HARDMAN		✓	5-9-83	400	18/19	7			
			DOUGLAS A. NORVIEL ETUX	DODD W. LATIMER ETAL		✓	4-16-84	40A	439	6			

ZANE TOWNSHIP
 VIRGINIA MILITARY SURVEY 3155

MIDDLEBURG

SCALE 200 FEET TO THE INCH

(See Page 5)

(See Page 6)

V.M.S. 3753

T.R. 29

V.M.S. 3154

V.M.S. 3680

V.M.S. 3155

LARRY J. NORVIEL ETUX
 (5-2-66)

MARGARET LOSEY
 (4-4-80)
 JOHN C. LOSEY

JAMES C. HOLKICGL
 3-23-79 ETUX.
 HAROLD E. EBBERTY
 (ATTORNEY) ETUX.

3.51
 CAROL W. LOSEY ETUX
 (4-1-80) (12-31-80)

3.85 Ac.

76	75	74	73	70	69	102
			72	71	68	101
			21	22	67	100

WESTERN STREET

77	20	23	66	99
78	19	24	65	98
79	18	25	64	97
80	17	26	63	96

VACATED (7-24-79)
 RES. No. 230A-79

33	32	29	16	1	62	95
			15	2	61	94
34	31	30	14	3	28	27
			13	4	28	27

URBANA STREET

35	36	37	12	5	51	52
			11	6		
40	39	38	10	7	93	92
			9	8		

C.R. 152

S.R. 287 GREEN STREET S.R. 287

(See Page 8)

(See Page 26)

(See Page 25)

V.M.S. 3753

V.M.S. 3154

V.M.S. 3680

V.M.S. 3155


HENRY FARMS
 JOHN P. (1-5-78)
 JOHN P. (1-5-78)
 JOHN P. (1-5-78)

STAMP W. BAKER
 (2-18-90)

C.R. 153

COLUMBUS STREET

NORTH STREET



CARTER PRG.

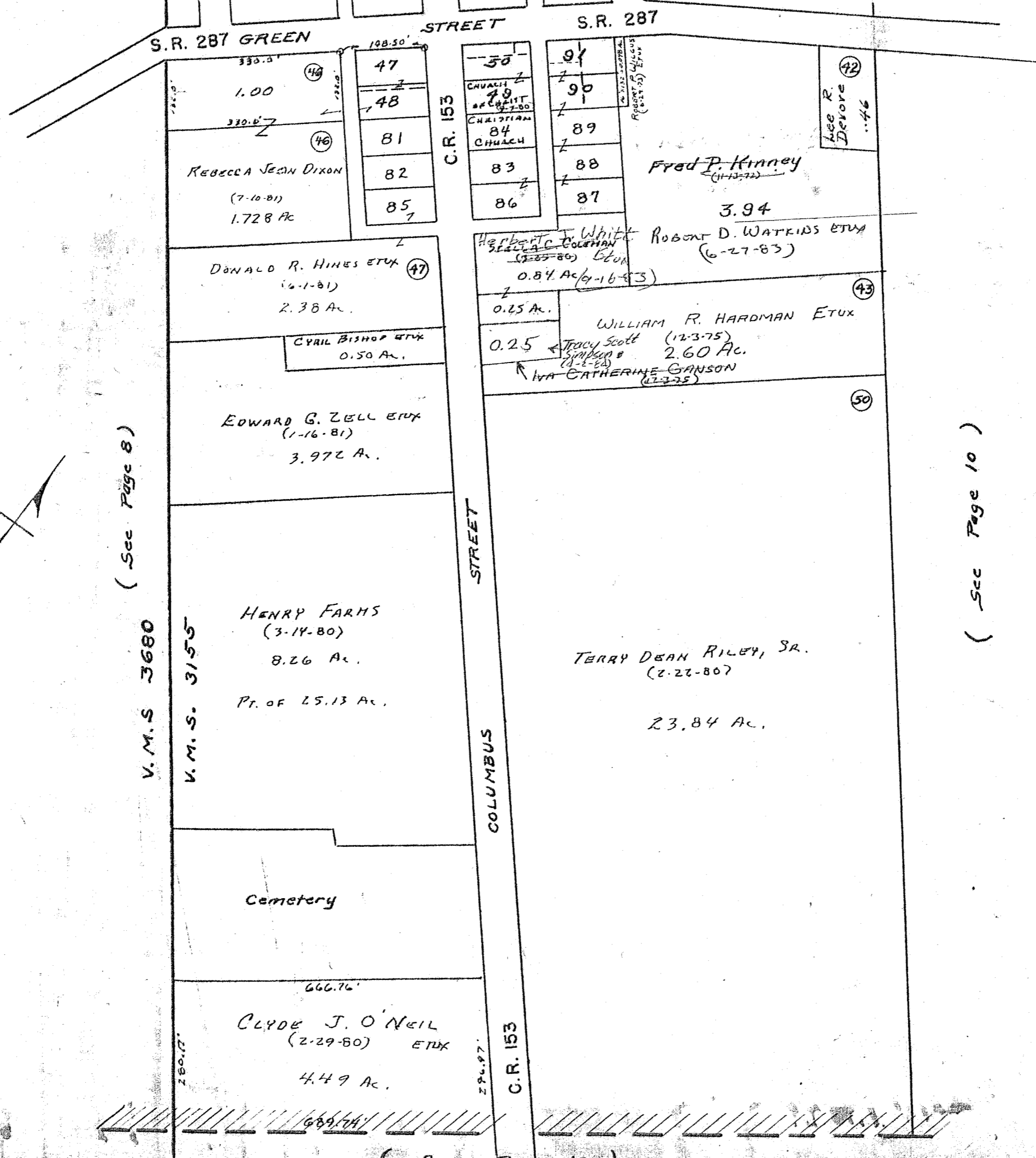
SURVEY OR SECTION	SUB. NO.	NO. ACRES	GRANTOR	GRANTEE	ACRES TRANS'FRD	TRANS.	DATE OF TRANSFER	DEED		LOT NO.	SIZE		REMARKS
								VOL.	PAGE		FRONT	DEPTH	
3155		1.00 2.00	CHESTER COLLIER ETUX DARRIEL B. FORSON ETUX	REBECCA JEAN MAXON VICTOR V. GREENING	1.00 2.00	✓	4-11-77 11-14-77	369 373	750-753 756-757	82			
3155		35.00	JOHN B. MUSSER DEC'D	TERRY DEAN RILEY, SR.	23.84	✓	2-22-80	386	992/993				NEW SURVEY
3155		11.16	JOHN B. MUSSER (DEC'D)	CLYDE J. O'NEIL ETUX	4.49	✓	2-29-80	387	61/62				NEW SURVEY
3155		6.67	" " " "	HENRY FARMS	8.26	✓	3-14-80	387	52/153				NEW SURVEY
3155		0.84 0.25	FRANKLIN PAUL COLMAN ETUX	JAMIE L. STALEY	0.84 0.25	✓	3-25-80	387	313/314				
3155		0.84 0.25	JAMIE L. STALEY	STELLA C. COLMAN	0.84 0.25	✓	3-25-80	387	315/316				
3155		4.00	ROY SMITH ETUX BOARD OF EDUCATION OF BENJAMIN LOGAN LOCAL SCHOOL DIST.	THE CHURCH OF CHRIST AT MIDDLEBURG EDWARD G. ZELL ETUX	3.972	✓	9-5-80 1-16-81	389 390	143/144 307/309	49, Pt. 50			NEW SURVEY
4 "		2.38	JAMES M. COLE DEC'D	DONALD R. HINES ETUX	2.38	✓	6-1-81	392	334/335	58-85			
3155		1.728 1.00	REBECCA JEAN MAXSON (DIXON)	JOAN C. WATKINS	1.728 1.00	✓	7-10-81	392	777/779	48 Pt.			
3155		1.728 1.00	JOAN C. WATKINS	REBECCA JEAN DIXON	1.728 1.00	✓	7-10-81	392	800/802	48 Pt.			
			SARAH GINN, DEC'D	LESLIE GINN ETAL		✓	2-10-82	395	178/180	83, 86			
			LESLIE GINN	SHERLEN GINN EATON		✓	2-10-82	395	181/182	83, 86			
3155		3.94	FRED P. KINNOY	ROBERT D. WATKINS ETUX	3.94	✓	6-27-83	400	703/704				
3155		0.25 0.84	Stella C. Coleman	Herbert J. White ETUX	0.25 0.84	✓	9-16-83	401	891-892				
			Victor V. Greening	John A. Guthrie ETUX		✓	11-14-83	402	867	82			
3155		0.25	Iva Catherine Ganson	Tracy Scott Simpson	0.25	✓	4-2-84	404	199				

ZANE TOWNSHIP
VIRGINIA MILITARY SURVEY 3155

MIDDLEBURG

(See Page 24)

SCALE 200 FEET TO THE INCH



(See Page 8)
V.M.S. 3680
V.M.S. 3155

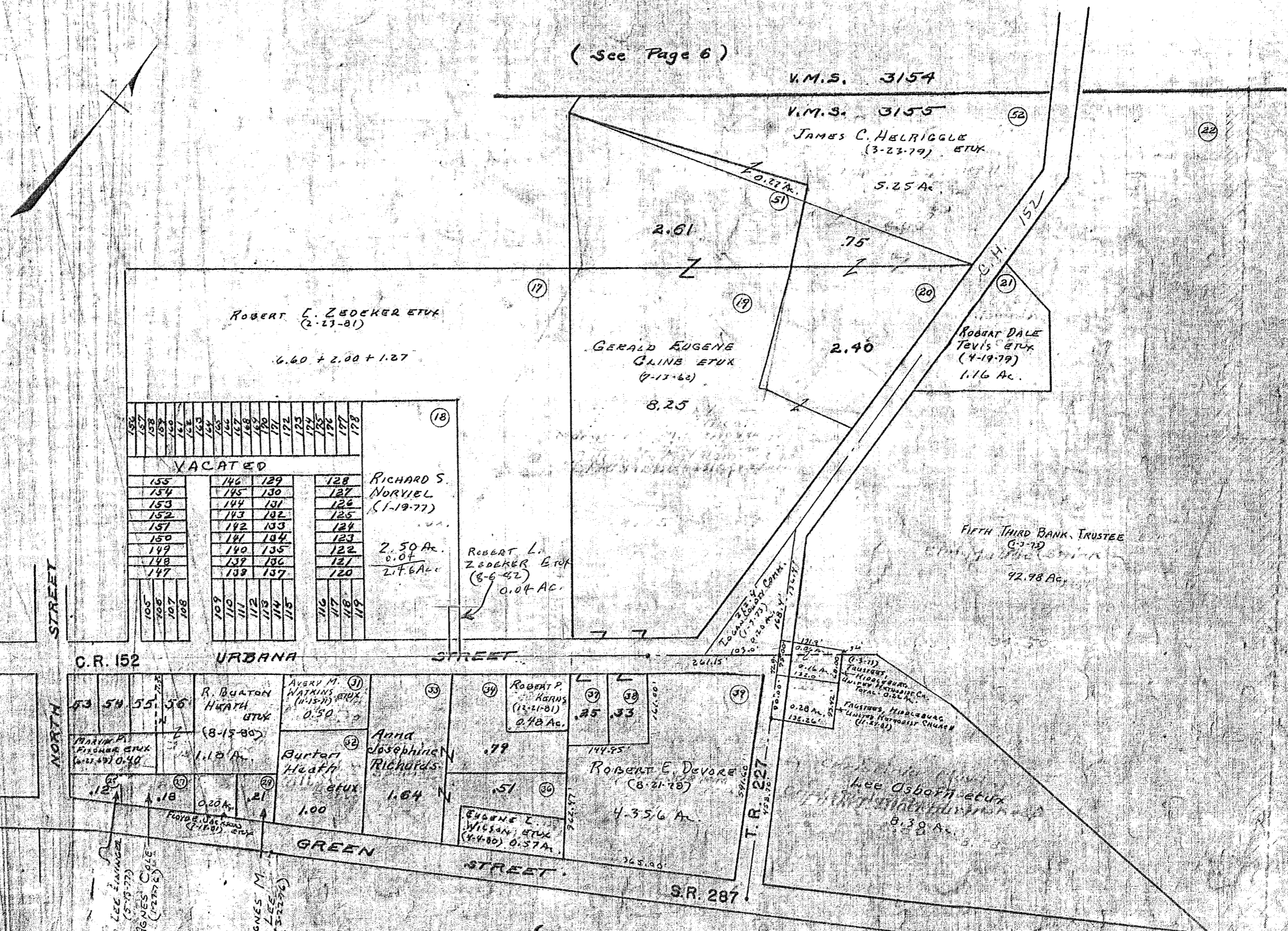
(See Page 10)

(See Page 10)

SURVEY OR SECTION	SUB. NO.	NO. ACRES	GRANTOR	GRANTEE	ACRES TRANS'FRD	TRANS.	DATE OF TRANSFER	DEED		LOT NO.	SIZE		REMARKS
								VOL.	PAGE		FRONT	DEPTH	
3155		2.50	JOHN W. NORVIEL ETAL	RICHARD S. NORVIEL	2.50	✓	1-19-77	368	607-608	116 THRU 128 156 THRU 178			
3155		2.50	DOUGLAS A. NORVIEL ETAL Q.C.	JOHN W. NORVIEL ETAL	2.50	✓	3-29-77 4-5-77	369	607-324	116 THRU 128			
3155		0.12	ALLEN DE VAULT ETUX	DANIEL LEE LININGER	0.12	✓	5-13-77	370	324-325				
3155		5.70	FLORENCE E. DEVORE	LEE R. DEVORE ETAL	5.70	✓	1-6-78						
3155		4.356	FLORENCE DeVORE (Died)	ROBERT E. DeVORE	4.356	✓	8-21-78	378	508/509				NEW SURVEY
" "		5.25 0.27	HAROLD E. ELLIOTT ETUX	JAMES C. HELRIGGLE ETUX	5.25 0.27	✓	3-23-77	382	72/114				
3155		1.16	EDITH M. TEVIS	ROBERT DALE TEVIS ETUX	1.16	✓	4-19-77	382	491-492				
3155		0.57	EUGENE L. WILSON ETUX	JAMES C. DODGE ETUX	0.57	✓	4-4-80	387	422-423				
3155		0.57	JAMES C. DODGE ETUX	EUGENE L. WILSON ETUX	0.57	✓	4-4-80	387	424-425				
3155		1.18	MILDRED E. GASAWAY	R. BURTON HENNA ETUX	1.18	✓	8-15-80	388	877-878	56-51 PT			
			THOMAS B. GUY DEC'D	MABEL E. GUY		✓	8-26-80	389	25-26	109 THRU 115 129 THRU 146			
			MABEL E. GUY	DANNY D. HOCKETT		✓	11-14-80	390	131/132	" " "			
3155		6.60+2.00 +1.27	WILLIAM BERTSCHON &	ROBERT L. ZEDERER ETUX	6.60+2.00 +1.27	✓	2-23-81	391	250/252				
3155		0.20	JAMES R. LONG ETUX	FLOYD E. JACKSON ETUX	0.20	✓	7-17-81	392	85/85L				
3155		8.58	LEE OSBORN ETUX	TRUSTEES OF MIDDLEBURGH UNITED METH. CH.	0.28	✓	11-24-81	394	466/467				NEW SURVEY
3155		0.48	FLOYD E. JACKSON ETUX	ROBERT P. KERNS	0.48	✓	12-21-81	394	729-730				
3155		2.50	RICHARD S. NORVIEL	ROBERT L. ZEDERER ETUX	0.04	✓	8-6-82	396	976/977				NEW SURVEY

ZANE TOWNSHIP
 VIRGINIA MILITARY SURVEY 3155
 MIDDLEBURG

SCALE 200 FEET TO THE INCH



(See Page 6)

(See Page 24)

(See Page 10)

(See Page 24)

(See Page 10)

DANNY LEE JAMES
 (5-19-77)
 AGNES CALE
 (2-27-72)
 AGNES M. LEE
 (3-22-76)

V.M.S. 3154

V.M.S. 3155
 JAMES C. HELRIGGLE
 (3-23-79) ETUX

ROBERT L. ZEDEKER ETUX
 (2-23-81)

GERALD EUGENE
 GLINE ETUX
 (7-13-62)

ROBERT DALE
 TEV'S ETUX
 (4-19-79)

RICHARD S.
 NORVIEL
 (5-1-77)

ROBERT L.
 ZEDEKER ETUX
 (8-6-52)

FIFTH THIRD BANK, TRUSTEE
 (6-3-79)

ROBERT P.
 KAHNS
 (12-21-81)

ROBERT E. DEVORE
 (8-21-78)

EUGENE L.
 WILSON, ETUX
 (4-4-80) 0.57 A.

LEE OSBORN ETUX

C.R. 152

URBANA STREET

STREET

NORTH STREET

GREEN STREET

S.R. 287

T.R. 227