

RICHLAND TOWNSHIP

INDEX

VIRGINIA MILITARY SURVEYS

V.M.S.	PAGE	V.M.S.	PAGE
9925	6	10503	17
9946	6	11015	18
9947	6	12074	12
9948	5	12178	19
9949	4	12181	14
9950	3	12277	22
9951	2	12278	17
9952	1	12279	19
9968	7	12311	17
9969	8	13079	13
9970	9	13116	12
9971	10	13137	12
9972	11	13334	20
9973	12	13341	20
9974	12	13393-SOUTH PART	21
9987	16	13393-NORTH PART	22
9988	15	13403	20
9989	14	14032	13
9997	15	14159	18
10121	6	14288	18
10502	13	14568	12
		16147	12

ALLOTMENTS, TOWNS & VILLAGES PAGE

BELLE CENTER CORP.	28-29-30-30A-31
FERNWOOD SUBDIVISION	25
FERNWOOD NO. 2	25-A
FERNWOOD NO. 3 & 4	25-B
MARYSVILLE ALLOTMENT	23
NEW RICHLAND	27
NORTHWOOD	1
O'CONNORS ALLOTMENT	24
O'CONNORS ALLOTMENT	24-A
O'CONNORS ALLOTMENT NO. 2	23
SPORT POINT	26
BEAR WALLOW SUB. NO. 1 (PONEY ISLAND)	26-A
INDIAN LAKE SHORES ALLOTMENTS 1, 2 & 3	32-A, B, C, D, E, F & G.
NORTH FORK SUBDIVISION 1 & 2	33-33A
FERNWOOD MOBILE VILLAGE NO. 1	25-D

RICHLAND TOWNSHIP
INDEX MAP

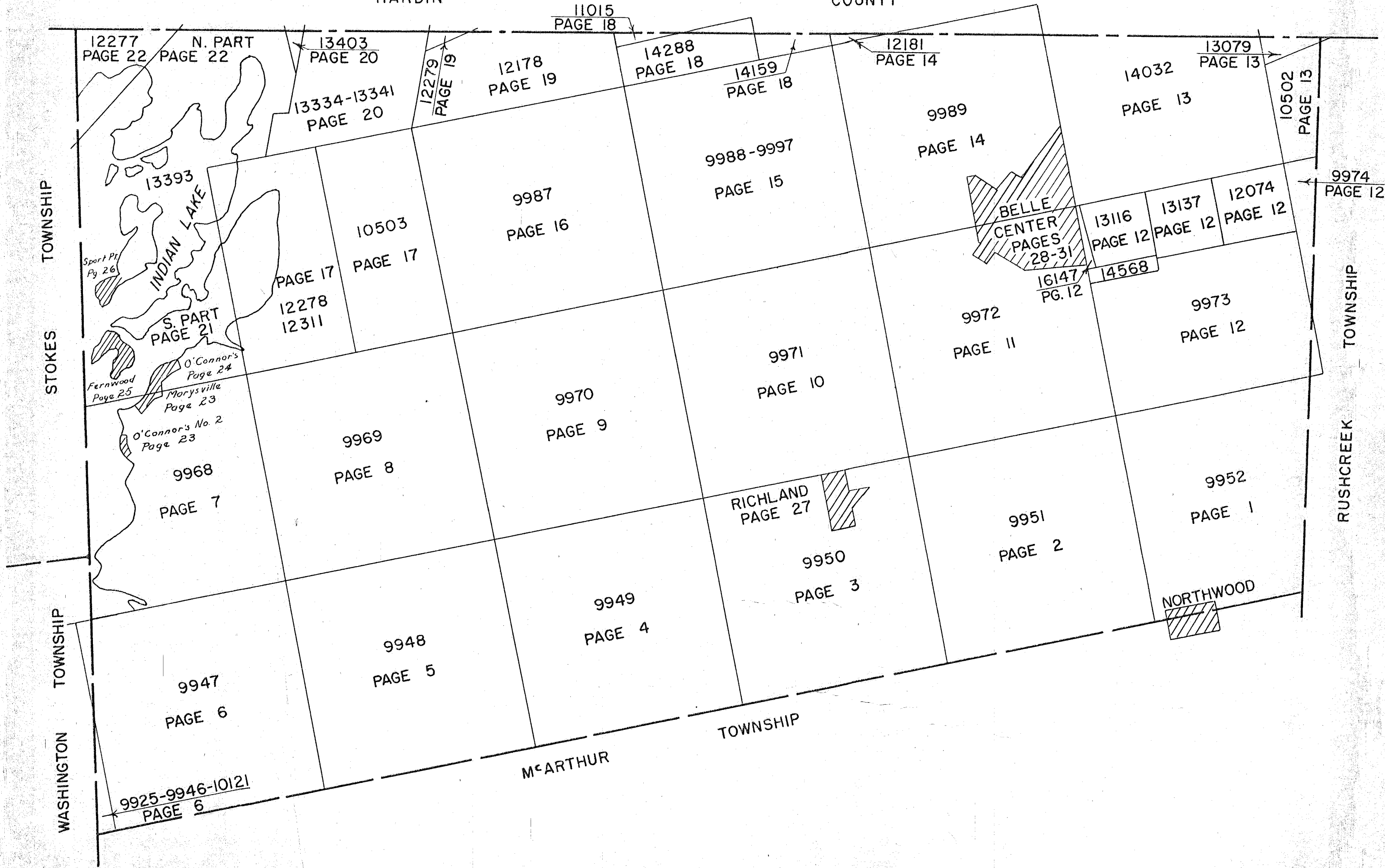
VIRGINIA MILITARY SURVEYS

CORRECTED TO:

~~January 1, 1978~~
~~1983~~
May 31 1984

HARDIN

COUNTY



D. E. Gilbert
Dec. 18, 1959

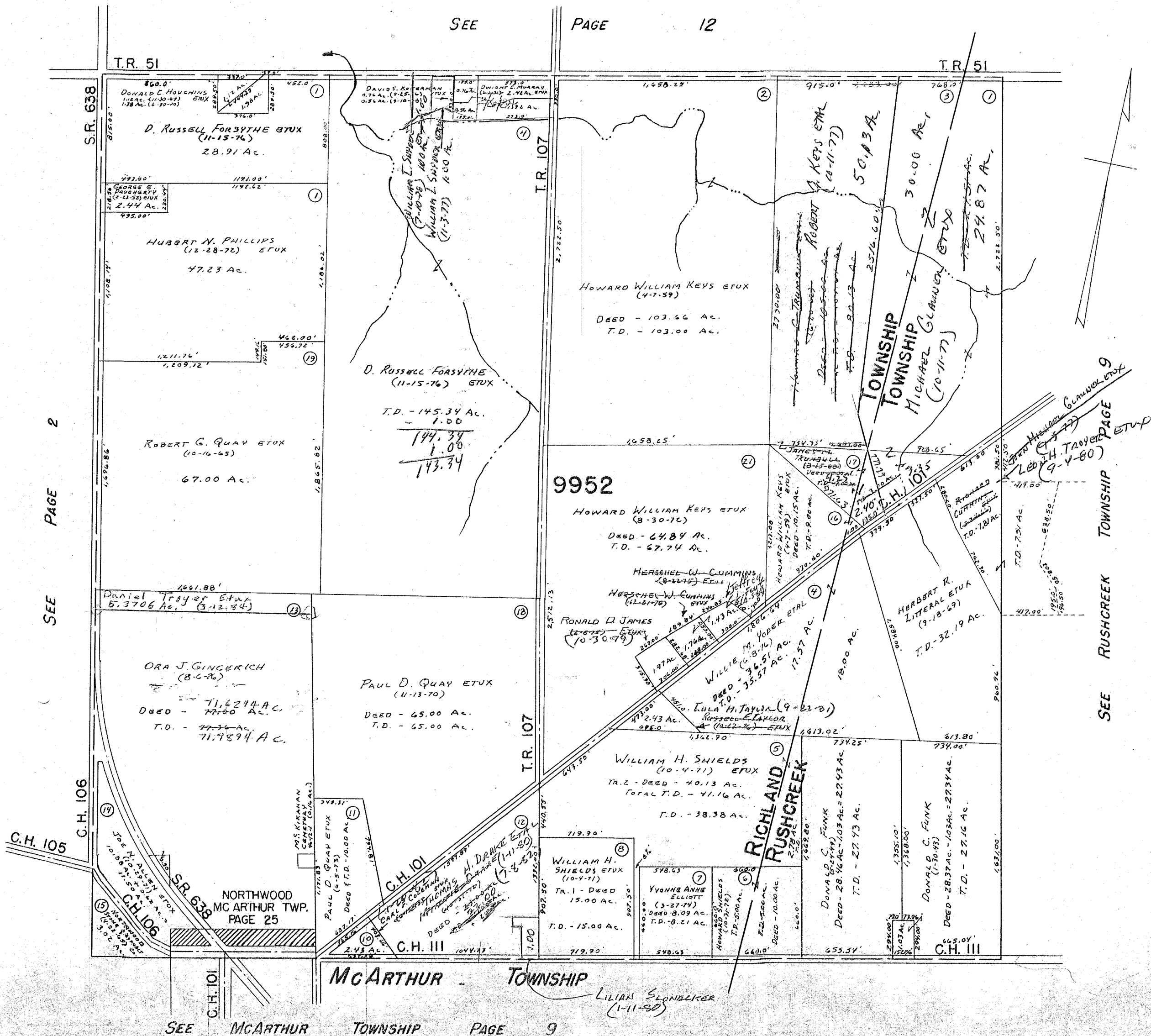
SURVEY OR SECTION	SUB. NO.	NO. ACRES	GRANTOR	GRANTEE	ACRES TRANS'FRD	TRANS.	DATE OF TRANSFER	DEED		LOT NO.	SIZE		REMARKS
								VOL.	PAGE		FRONT	DEPTH	
9952		80.13	HOWARD C. TRUMBULL ETAL	ROBERT O. KEYS ETAL	50.13	✓	10-11-77	373	146-149				New Survey
9952		4.25	JAMES M. TRUMBULL ETAL	ROBERT O. KEYS ETAL	4.25	✓	10-11-77	373	153-154				New Survey
9952		30.00	HOWARD C. TRUMBULL ETAL	MICHAEL GLAUBER ETUX	30.00	✓	10-11-77	373	145/147				
9952		145.34	D. RUSSELL FORSYTHE ETUX	WILLIAM T. SNYDER ETUX	1.00	✓	11-3-77	373	588				
9952		144.34	D. RUSSELL FORSYTHE ETUX	WILLIAM T. SNYDER ETUX	1.00	✓	7-10-78	377	415/416				New Survey
9952		1.97	RONALD D. JAMES ETAL	JOAN C. WATKINS	1.97	✓	10-30-79	385	696/697				
9952		1.97	JOAN C. WATKINS	RONALD D. JAMES	1.97	✓	10-30-79	385	698				
9952		23.00	MINNIE DRAKE	THOMAS H. DRAKE ETAL	23.00	✓	1-11-80	386	528/529				
9952		23.00	THOMAS H. DRAKE ETAL	LILLIE L. SLONECKER	1.00	✓	1-11-80	386	537/540				New Survey
9952		2.43	RUSSELL F. TAYLOR (Dec'd)	LULA M. TAYLOR	2.43	✓	9-22-81	393	891				
9952		22.00	ALYN E. DRAKE	LIESELOTTE DRAKE	22.00	✓	7-8-82	396	658/659	UND. 1/8TH	INT.		
9952		2.43	LANIER A. COLEMAN	CARL F. COLEMAN	2.43	✓	7-20-82	396	763				
9952		1.92	DWIGHT L. MURRAY ETUX	DWIGHT L. MURRAY ETUX	1.92	✓	2-6-84	403	246				
9952		2.42	DWIGHT L. MURRAY ETUX	DWIGHT L. MURRAY ETUX	2.42	✓	2-6-84	403	246				
9952		17.36	ORA J. GINGERICH ETUX	DANIEL TROYER ETUX	5.3706	✓	3-12-84	404	543				New Survey
9952		1.43 1.76	HERSCHEL CUMMINGS ETUX	JEFFREY L. FOUT ETUX	1.43 1.76	✓	4-5-84	404	360				New Survey

RICHLAND TOWNSHIP

V. M. S. NO. 9952

SCALE: 1" = 10 CHAINS = 660'

SEE PAGE 12



DRAWN: MARCH 29, 1974
DANIEL E. GILBERT, T.M.D.

SEE McARTHUR TOWNSHIP PAGE 9

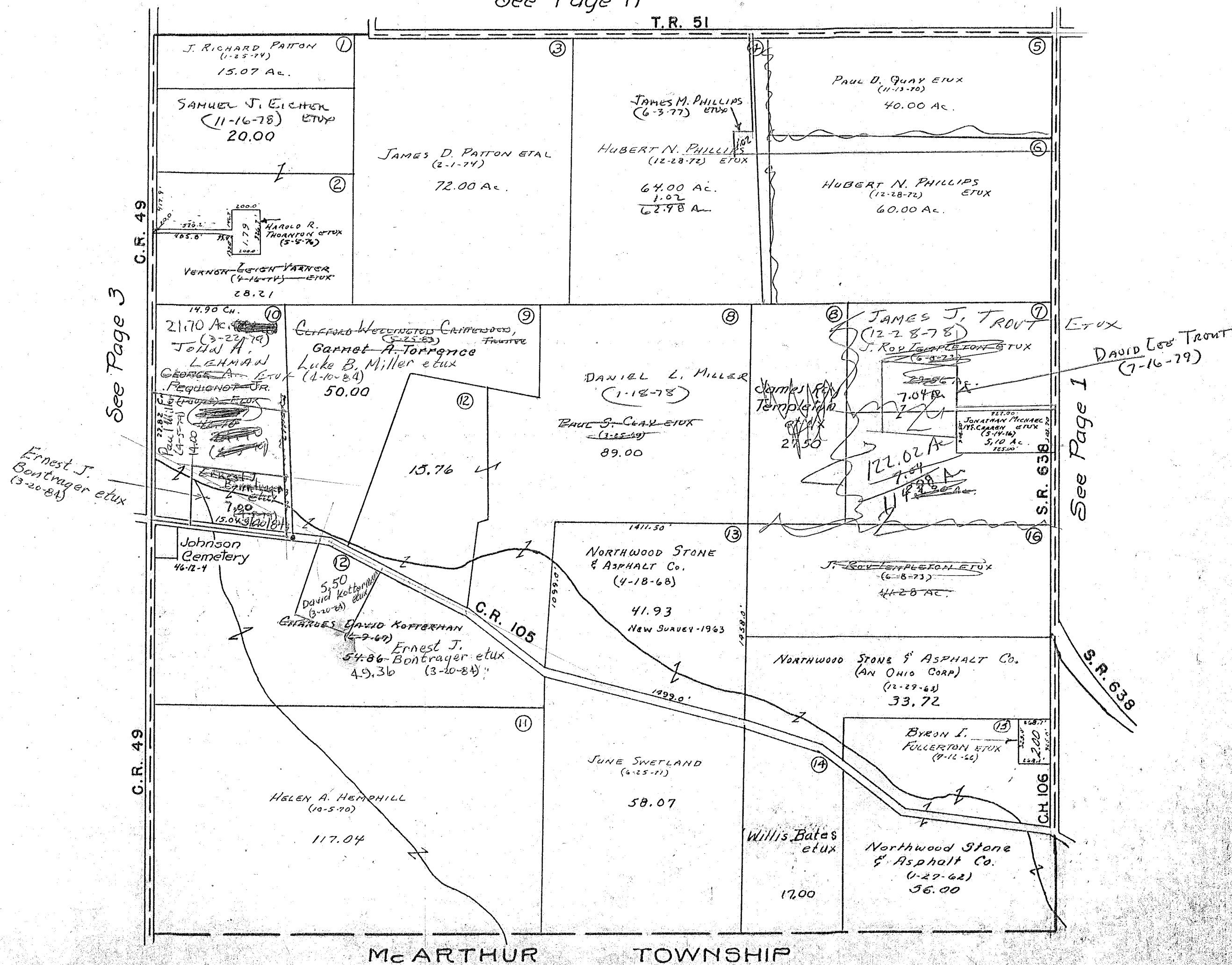
SURVEY OR SECTION	SUB. NO.	NO. ACRES	GRANTOR	GRANTEE	ACRES TRANS'FRD	TRANS.	DATE OF TRANSFER	DEED		LOT NO.	SIZE		REMARKS	
								VOL.	PAGE		FRONT	DEPTH		
9951		64.00	HUBERT N. PHILLIPS ETUX	JAMES M. PHILLIPS ETUX	1.02	✓	6-3-77	370	698-699				New Survey	
9951		15.76 29.00	PAUL S. CLAY ETUX	DANIEL L. MILLER	15.76 29.00	✓	1-13-78	374	589-590					
9951		20.00 28.21	VERNON LEIGH VARNER ETUX	SAMUEL J. EICHER ETUX	20.00 28.21	✓	11-16-78	380	281/282					
9951		27.50 23.56 24.70	J. ROY TEMPLETON ETUX	JAMES J. TROUT ETUX	122.02	✓	12-23-78							NEW SURVEY
9951		42.70	GEORGE A. PERVIENOT, JR. ETUX	FRANK M. BOZMAN ETUX	42.70	✓	3-22-79	382	118/120					
9951		42.70	FRANK M. BOZMAN ETUX	JOHN A. LEHMAN ETUX	42.70	✓	3-22-79	382	121/123					
9951		42.70	John A. Lehman etux	Paul Miller	14.00	✓	4-5-79	382	307/308				New Survey	
9951		42.70	John A. Lehman etux	Ernest Bontrager	7.00	✓	4-5-79	382	307/308				New Survey	
9951		122.02	JAMES J. TROUT ETUX	DAVID LEE TROUT	7.04	✓	7-16-79	384	22/25				New Survey	
9951		50.00	GARNET TORRENCE	TERRY V. BUCKLEY	50.00	✓	5-25-83	400	337/338					
9951		50.00	TERRY V. BUCKLEY	CLIFFORD WELLINGTON CRITTENDEN TRUSTEE	50.00	✓	5-25-83	400	337/338					
9951		54.86	Charles David Kotterman	Ernest J. Bontrager etux	49.36	✓	3/20/84	404	50				New Survey	
		5.50	Charles David Kotterman	David Kotterman etux	5.50	✓	3/20/84	404	52				New Survey-6920	
		7.00	Ernest J. Bontrager etux	Ernest J. Bontrager etux	7.00	✓	3/20/84	404	54					
9951		50.00	Clifford Wellington Crittenden	Luke B. Miller etux	50.00	✓	4-10-84	404	363					

W

VIRGINIA MILITARY SURVEY 9951

SCALE 10 CHAINS TO THE INCH

See Page 11



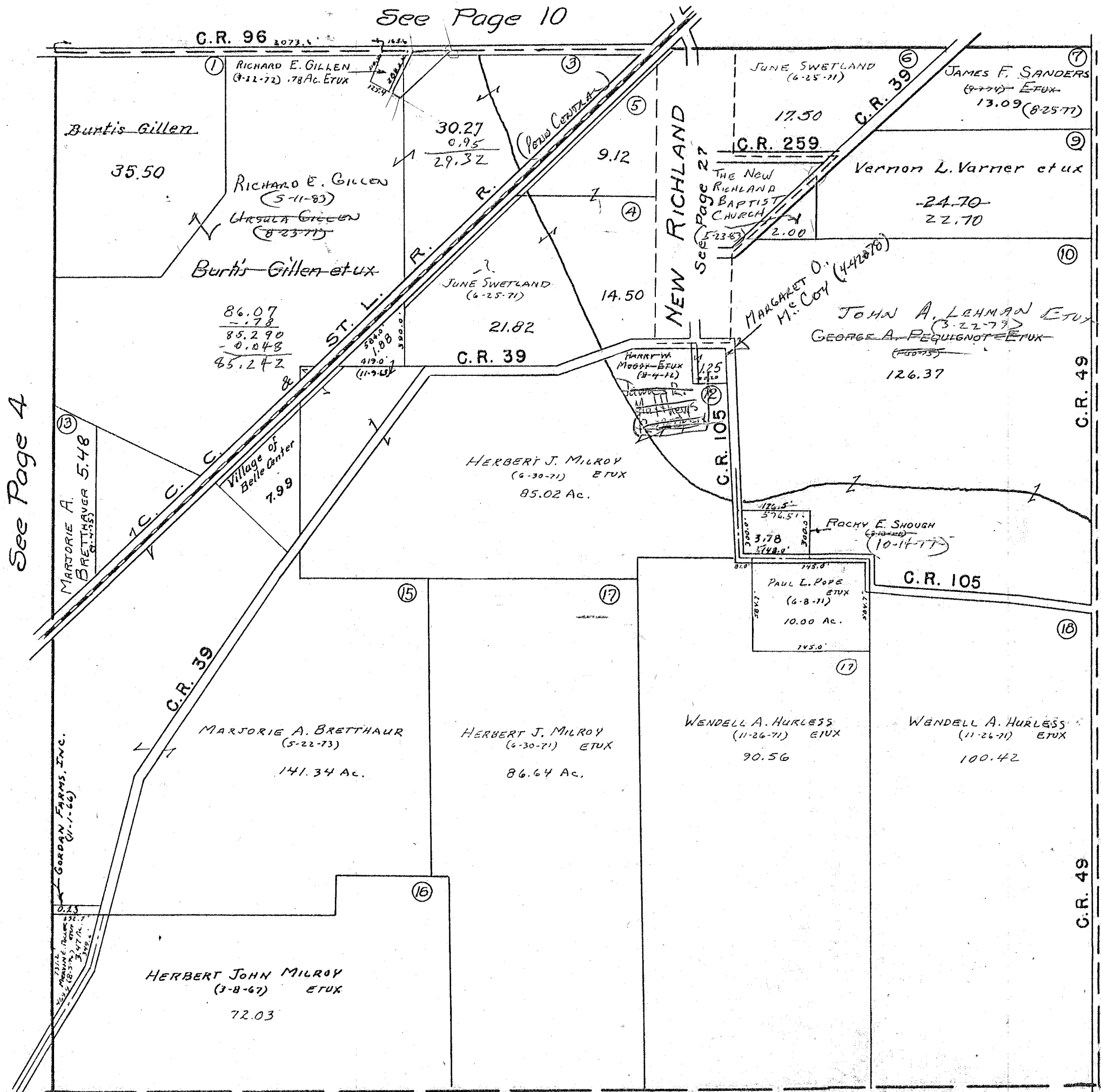
See Page 3

See Page 1

Ernest J. Bontrager et ux (3-20-84)

DAVID LEE TROUT (7-16-79)

SURVEY OR SECTION	SUB. NO.	NO. ACRES	GRANTOR	GRANTEE	ACRES TRANS'FRD	TRANS.	DATE OF TRANSFER	DEED		LOT NO.	SIZE		REMARKS
								VOL.	PAGE		FRONT	DEPTH	
9950		35.50 + 30.27	BURTIS GILLEN (Dec'd)	URSULA GILLEN	35.50 + 30.27	✓	8-23-77	372	223 - 226 -				
9950		13.09	JAMES F. SANDERS ETAL	JAMIE L. STALEY	13.09	✓	8-25-77	372	262 - 263 -				
9950		13.09	JAMIE L. STALEY	JAMES F. SANDERS	13.09	✓	8-25-77	372	264 - 265 -				
9950		3.78	RHONDA SHOUGH ETUIR	ROCKY E. SHOUGH	3.78	✓	10-14-77	373	200 - 201 -				
9950		1.25	HARRY W. MCCOY ETUIR	JAMES R. MATHEWS ETUX	1.25	✓	11-11-77	374	442 - 443 -				
9950		0.20 1.25 0.20	HARRY W. MCCOY DEC'D	MARGARET O. MCCOY	1.25 0.20	✓	4-20-78	375	743 - 744 -				
9950		126.37	GEORGE A. PEQUIGNOT ETUX	JOHN A. LEHMAN ETUX	126.37	✓	3-22-79	382	115/ 117				
9950			MURRY L. SWETLAND ETAL	COUNTY OF LOGAN	0.443	X	7-9-81	392	779/ 781				EASEMENT
9950			MURRY L. SWETLAND ETAL	COUNTY OF LOGAN	0.419	X	7-9-81	392	782/ 784				EASEMENT
9950			HERBERT J. MILROY ETUX	COUNTY OF LOGAN	1.221	X	7-9-81	392	785/ 787				EASEMENT
9950		35.50 + 30.27	URSULA GILLEN (Dec'd)	RICHARD E. GILLEN		✓	5-11-83	400	64/ 612				
9950		35.29 + 30.27	RICHARD E. GILLEN ETUX	CHARLES R. GILLEN	0.998	✓	5-23-83	400	212/ 213				NEW SURVEY
9950		24.70	VERNON L. VARNER ETUX	THE NEW RICHLAND BAPTIST CHURCH	2.00	✓	5-23-83	400	210/ 211				NEW SURVEY



See Page 10

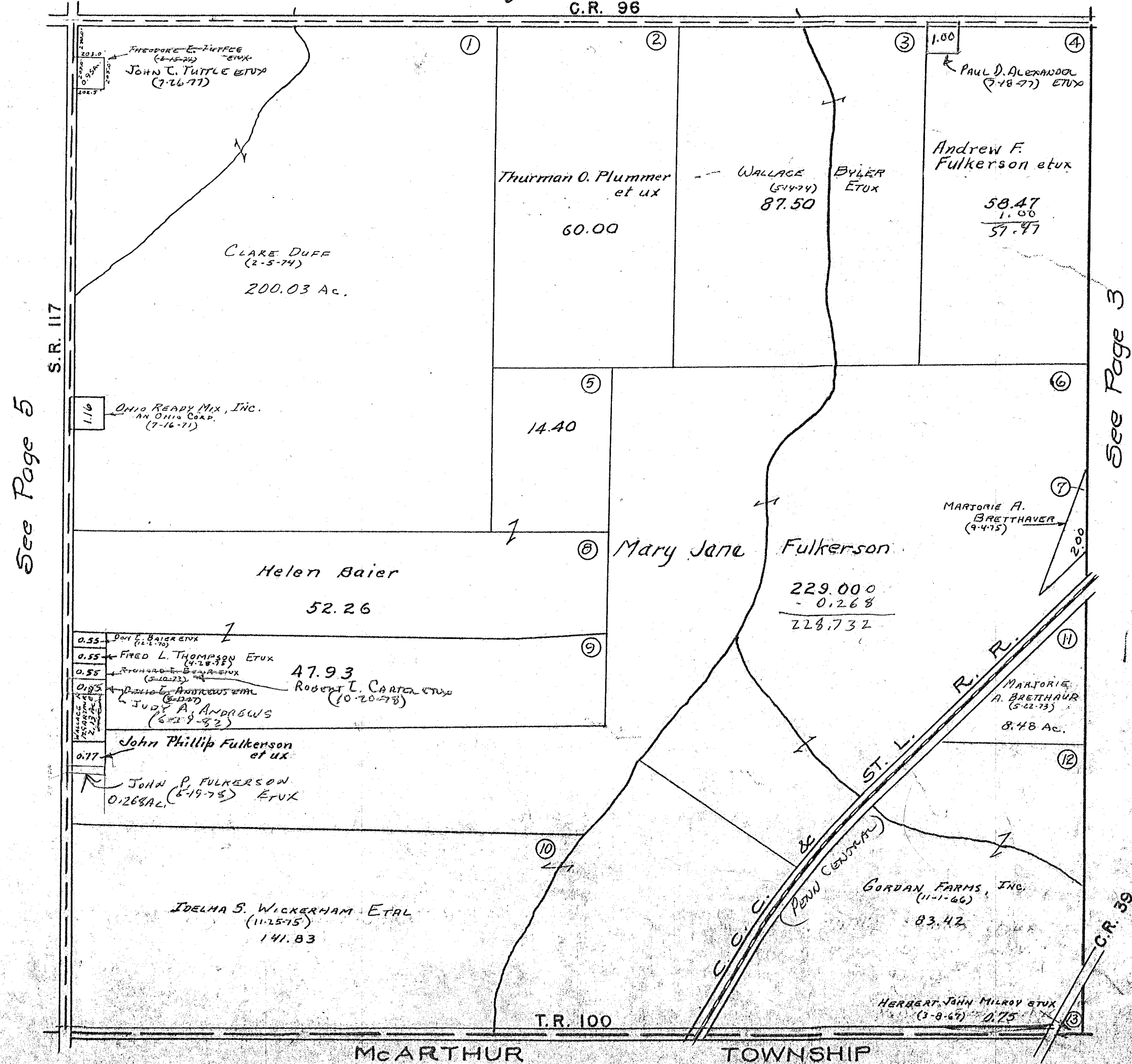
See Page 4

See Page 2

SURVEY OR SECTION	SUB. NO.	NO. ACRES	GRANTOR	GRANTEE	ACRES TRANS'FRD	TRANS.	DATE OF TRANSFER	DEED		LOT NO.	SIZE		REMARKS
								VOL.	PAGE		FRONT	DEPTH	
9949		2.68	WALLACE H. McARTHUR ETUX	DAVID L. ANDREWS ETAL	0.55	✓	5-17-77	370	397-398				New Survey
9949		58.47	WAYNE WICKOLMAN	D. C. WICKOLMAN	58.47	✓	7-18-77	371	598				No Transfer
9949		58.47	ANDREW F. FULKERSON ETUX	PAUL D. ALEXANDER ETUX	1.00	✓	7-18-77	371	589-600				New Survey
9949		0.95	THEODORE L. TUTTLE ETUX	JOHN E. TUTTLE ETUX	0.95	✓	7-26-77	371	777-778				
9949		229.00	MARY JANE FULKERSON	JOHN P. FULKERSON ETUX	0.268	✓	5-19-78	376	314-315				NEW SURVEY
9949		0.55	RICHARD L. BOAIR ETUX	ROBERT L. CARTON ETUX	0.55	✓	10-20-78	379	814/815				
9949		0.55	DAVID L. ANDREWS ETUX	JUDY A. ANDREWS	0.55	✓	6-29-82	396	477/478				

RICHLAND TOWNSHIP
VIRGINIA MILITARY SURVEY 9949
 SCALE 10 CHAINS TO THE INCH

See Page 9
C.R. 96



See Page 5

See Page 3

C.R. 59

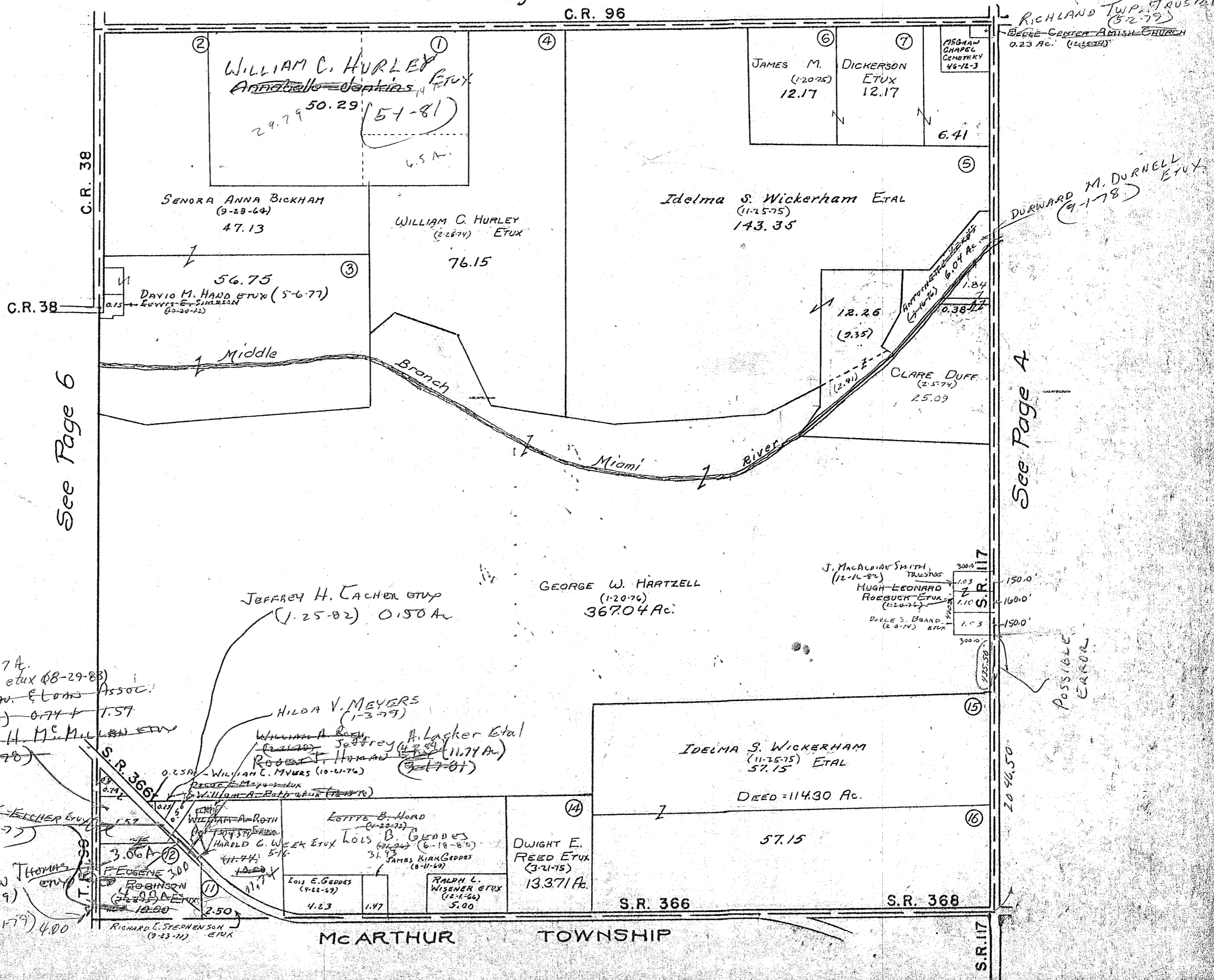
SURVEY OR SECTION	SUB. NO.	NO. ACRES	GRANTOR	GRANTEE	ACRES TRANSFRD	TRANS.	DATE OF TRANSFER	DEED		LOT NO.	SIZE		REMARKS
								VOL.	PAGE		FRONT	DEPTH	
9948		0.75	JANET E. BERRY Q.C.	LEWIS E. SIMPSON	0.75	✓	5-6-77	370	237-239				
9948		0.75	JEAN DAVIS Q.C.	LEWIS E. SIMPSON	0.75	✓	5-6-77	370	234-236				
9948		0.75	LEWIS E. SIMPSON	DAVID M. HAND ETUX	0.75	✓	5-6-77	370	240				
9948		0.74 1.57 10.00	F. EUGENE ROBINSON ETUX	SAMUEL J. EICHER ETUX	0.74 1.57 10.00	✓	9-16-77	372	680-682				
9948		0.74 1.57	SAMUEL J. EICHER ETUX	DOUGLAS H. MC MILLEN ETUX	0.74 1.57	✓	5-15-78	376	206-208				
9948		10.00	" " " "	HAROLD G. WEEKS ETUX	3.00	✓	5-16-78	376	240-241				NEW SURVEY
9948		13.371	EDWARD G. MARQUIS III ETUX	(No TRANSFER) DWIGHT E. REED ETUX	13.371	✓	7-26-78	377	758-761				
9948		6.04	ANTOINETTE KERNS	DURWARD MICHAEL DURNELL ETUX	6.04	✓	9-198	378	788/789				
9948		0.50	BERDONNA L. ROTH 1/2 INT.	WILLIAM A. ROTH	0.50	✓	12-15-78	380	697/698				
9948		11.74	BERDONNA L. ROTH 1/2 INT.	WILLIAM A. ROTH	1.74	✓	12-21-78	380	781/782				NEW SURVEY
9948		0.25	OSCAR E. MEYERS DEL'D	HILDA V. MEYERS	0.25	✓	1-3-78	380	926/907				
9948		10.00	BERDONNA L. ROTH 1/2 INT.	WILLIAM A. ROTH	10.00	✓	4-3-79	382	276/278				
9948		0.23	BELLE CENTER AMISH CHURCH	THE BOARD OF TRUSTEES OF RICHLAND TOWNSHIP	0.23	✓	5-2-79	382	745/746				
9948		7.00	SAMUEL J. EICHER ETUX	MICHAEL ALAN THOMAS ETUX	3.06	✓	6-21-79	383	623/624				NEW SURVEY
9948		4.00	" " " "	" " " "	4.00	✓	10-31-79	385	711/712				NEW SURVEY
9948		31.93	LOTTIE B. HORD (DECD)	LOIS E. GEDDES	31.93	✓	6-18-80	388	190/191				
9948		11.74	WILLIAM A. ROTH	ROBERT J. HOMAN ETUX	11.74	✓	3-17-81	391	431/432				
9948		11.74	JAMES KIRK GEDDES	ROBERT J. HOMAN ETUX	11.74	✓	3-31-81	391	571/572				
9948		50.29	ANNABELLE JENKINS	WILLIAM C. HURLEY ETUX	50.29	✓	5-1-81	391	788/790				
9948		0.74 1.57	DOUGLAS H. MC MILLEN ETUX (SHERIFF'S DEED)	SEC. FED. SAV. & LOAN ASSOC.	0.74 1.57	✓	1-11-82	394	905/906				
9948		0.50	WILLIAM A. ROTH	JEFFREY H. LACKER ETUX	0.50	✓	1-25-82	395	23/24				
9948		1.10 1.03	HUGH T. ROEBUCK (DECD)	J. MACALPINE SMITH, TRUSTEE	1.10 1.03	✓	12-16-82	398	403/404				
9948		0.74 1.57	SEC. FED. SAV. & LOAN ASSOC.	GARY L. VOSS ETUX	0.74 1.57	✓	8-29-83	401	505/506				
9948		11.74	ROBERT J. HOMAN ETUX	JEFFREY H. LACKER ETAL	11.74	✓	4-2-84	40A	223				

VIRGINIA MILITARY SURVEY 9948

SCALE TO CHAINS TO THE INCH

See Page 8

C.R. 96



See Page 6

See Page 4

RICHLAND TWP. TRUSTEES (5-2-79)
BEEBE-CENTER AMISH CHURCH
0.23 AC. (12-28-70)

DURWARD M. DURNELL ET UX
(9-1-78)

J. MACALDINE SMITH TRUSTEES (12-16-82)
HUGH LEONARD ROEBUCK ET UX (12-16-82)
DOYLE S. BOARD ET UX (8-8-74)

POSSIBLE ERROR

SURVEY OR SECTION	SUB. NO.	NO. ACRES	GRANTOR	GRANTEE	ACRES TRANS'FRD	TRANS.	DATE OF TRANSFER	DEED		LOT NO.	SIZE		REMARKS
								VOL.	PAGE		FRONT	DEPTH	
9947		2.67	JOHN C. THOMPSON ETUX	LEWIS TRACEY ETUX	2.67	✓	3-4-77	369	163-184				
9947		1.16	F. EUGENE ROBINSON ETUX	CHARLES W. YOUNG ETUX	1.16	✓	3-14-77	369	333-335				
9947		0.54	MARGARET M. FRASER (DECD)	ADOLBERT R. FRASER	0.54	✓	9-16-77	372	629				
9947		0.72 14.55 9.74	BOB O. BOWDLE DEL'D	WILLIAM C. TIMMERMEISTER	0.72 14.55 9.74	✓	9-29-77	373	662-664				
9947		0.72 14.55 9.74	WILLIAM C. TIMMERMEISTER ETUX	MARTHA G. BOWDLE	0.72 14.55 9.74	✓	9-29-77	373	665-667				
9947		0.696	LAWRENCE A. WEBB (DECD)	BARBARA A. WEBB	0.696	✓	4-28-78	375	905-907				
9947		6.00	WILLARD E. COX ETUX	F. EUGENE ROBINSON ETUX	6.00	✓	5-26-78	376	478/479				
9947		73.00	GEORGE K. TOLFORD JR. 1/2 INT.	MARVIN G. SEELEY ETAL	73.00	✓	6-12-78	376	731/733				
9947		73.00	KATHRYN T. SHAFER 1/2 INT.	" " " "	73.00	✓	6-12-78	376	731/736				
9947		73.00	DOROTHY T. IDLE DECD 1/2 INT.	" " " "	73.00	✓	6-12-78	376	731/740				
9947		73.00	MARGERY LAINE 1/2 INT.	" " " "	73.00	✓	6-12-78	376	741/743				
9947		73.00	PHILLIP H. TOLFORD 1/2 INT.	" " " "	73.00	✓	6-12-78	376	744/746				
9947		73.00	JACK T. SANDERS 1/2 INT.	" " " "	73.00	✓	6-12-78	376	747/749				
9947		73.00	BARBARA KAROL 1/2 INT.	" " " "	73.00	✓	6-12-78	376	750/752				
9947		73.00	MARVIN GENE SEELEY ETUX	RONALD L. PURDY	5.01	✓	11-16-78	380	279/280				NEW SURVEY
9947		1.54	GEORGE ELDON SMITH DECD	MARY K. SMITH	1.54	✓	12-27-78	380	817/818				
9947		2.10	WILLIAM F. WAGNER DECD	NETTIE MARIE WAGNER	2.10	✓	2-22-79	381	676-677				
9947		57.79	MARVIN G. SEELEY ETAL	STATE OF OHIO DEPT. OF NAT. RESOURCES	14.72	✓	5-15-79	382	975/977				NEW SURVEY
9947		1.16	CHARLES W. YOUNG ETUX	IVAN J. LA FOLLETTE ETAL	1.16	✓	8-3-79	384	322/324				
9947		61.21	LOUISE C. STEPHENSON	GEORGE R. STEPHENSON ETUX	7.904	✓	8-27-80	389	37-39				NEW SURVEY
9947		1.684	ROACH HERRING ETUX	VERNON A. CHRISTMAN, SR. ETUX	1.684	✓	5-26-81	392	233/235				
9947		1.16	IVAN J. LA FOLLETTE ETUX	TERRY LEE BUSH ETUX	1.16	✓	9-11-81	393	640/642				
9947		50.737	F. EUGENE ROBINSON ETUX	ALVIN J. HOYING ETUX	50.737	✓	10-14-81	394	1-5				NEW SURVEY
9947		5.00	BILLY V. BALDWIN ETUX	LEON H. VOELLER ETUX	5.00	✓	10-29-81	394	194/195				
9947		1.25	CHARLES WILLIAM HINES ETAL	BELL. FED. SAV. AND LOAN SAV ASSOC.	1.25	✓	4-23-82	395	772/774				
9947		1.16	TERRY L. BUSH ETAL	SUSAN M. EVANS	1.16	✓	6-15-82	396	339/340				
9947		1.16	SUSAN M. EVANS	TERRY LEE BUSH	1.16	✓	6-15-82	396	341/342				
9947		1.25	BELLEFONTAINE FEDERAL SAV. AND LOAN ASS.	GERALD C. HOYER ETUX	1.25	✓	10-21-82	397	865/866				
9925		3.08	GEORGE B. MARDONNO ETUX	JON GILLESPIE ETUX	3.08	✓	3-7-83	399	263/272				
9925		3.08	" " " "	" " " "	3.08	✓	4-4-83	399	629/630				REFILE
9947		6.00	F. Eugene Robinson etux	Charles Allen Klinker etux	3.48	✓	10-21-83	402	198/200				NEW SURVEY
9947		53.27	Marvin Seeley Etal	Landco Management Co., Inc.	3.81	✓	12-7-83	402	725-726				NEW SURVEY
9947		47.46	" " " " " "	" " " " " "	3.896	✓	3-5-84	403	501				NEW SURVEY

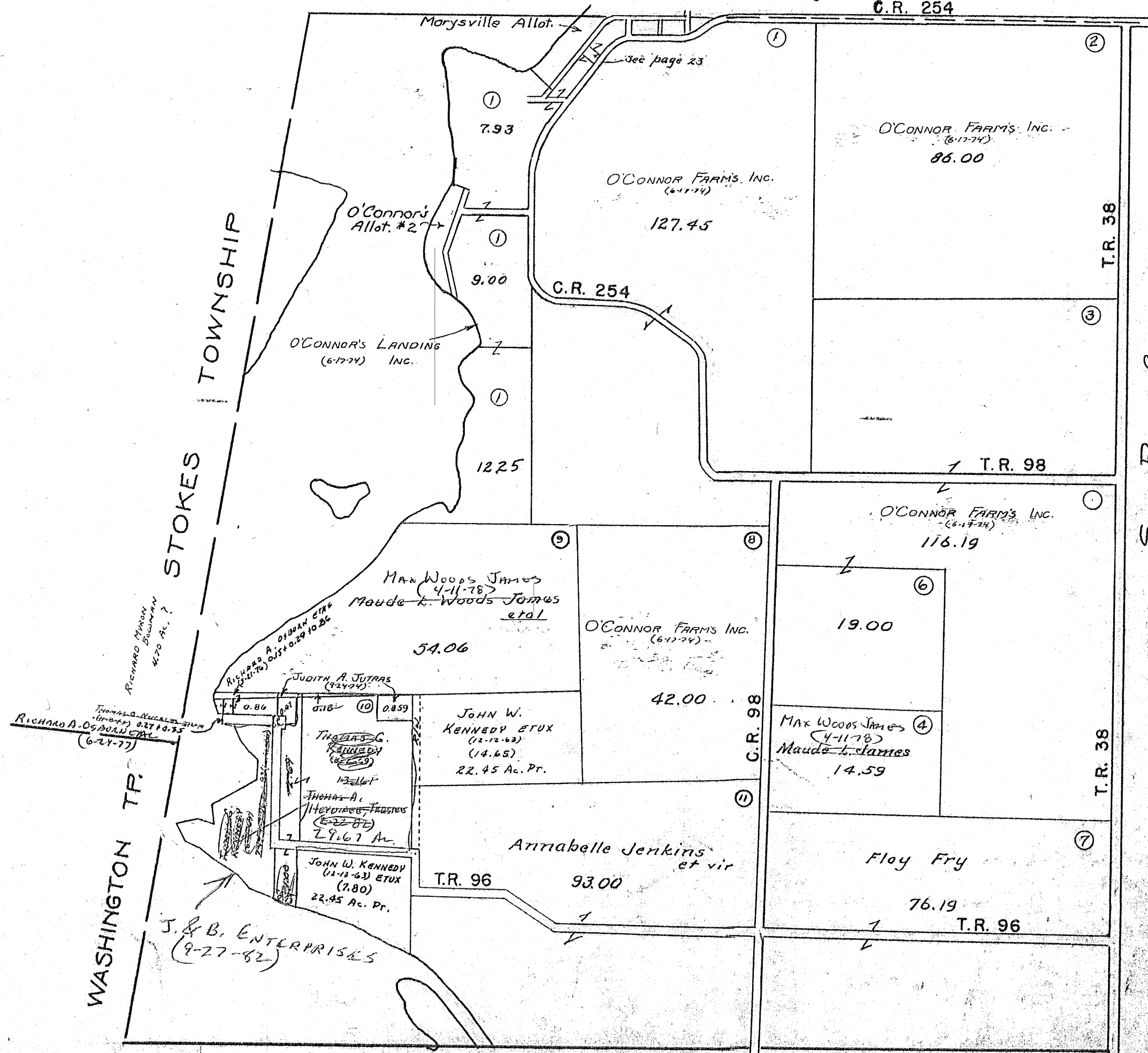
SURVEY OR SECTION	SUB. NO.	NO. ACRES	GRANTOR	GRANTEE	ACRES TRANSFRD	TRANS.	DATE OF TRANSFER	DEED		LOT NO.	SIZE		REMARKS
								VOL.	PAGE		FRONT	DEPTH	
9968		0.35	THOMAS O. NUCKLES ETUX	RICHARD A. OSBORN ETAL	0.35	✓	6-24-77	371	60-61				
9968		0.27			0.27	✓			582				
9968		54.06	MAUDE L. WOODS JAMES	MAX WOODS JAMES	54.06	✓	4-11-78	375	584				
9968		14.59			14.59								
9968		29.67	RICHARD M. BOWMAN (G.C.)	THOMAS A. HEYDINGER, TRUSTEE	29.67	✓	2-22-82	395	265/266				
9968		0.41+1.00	RICHARD M. BOWMAN (AFFIDAVIT)	THOMAS G. KENNEDY	0.41+1.00	✓	2-22-82	395	267/268				
9968		+ 3.16			+ 3.16								
9968		29.67	SOUTH FOLK DEVELOPMENT CO. (G.C.)	THOMAS A. HEYDINGER, TRUSTEE	29.67	✓	2-22-82	395	269/270				
9968		7.44+3.76+1.83	THOMAS G. KENNEDY (DORS)	THOMAS A. HEYDINGER, TRUSTEE	29.67	✓	2-22-82	395	273/279				
9968		+2.67+0.10+1.12+1.17											
9968		29.67	DANIEL E. GILBERT	THOMAS G. KENNEDY	29.67	✓	2-22-82	395	271/272				
9968		29.67	THOMAS A. HEYDINGER, TRUSTEE	J. & B. ENTERPRISES	29.67	✓	9-27-82	397	582/587				

RICHLAND TOWNSHIP
VIRGINIA MILITARY SURVEY 9968

SCALE 10 CHAINS TO THE INCH

See Page 21

C.R. 254



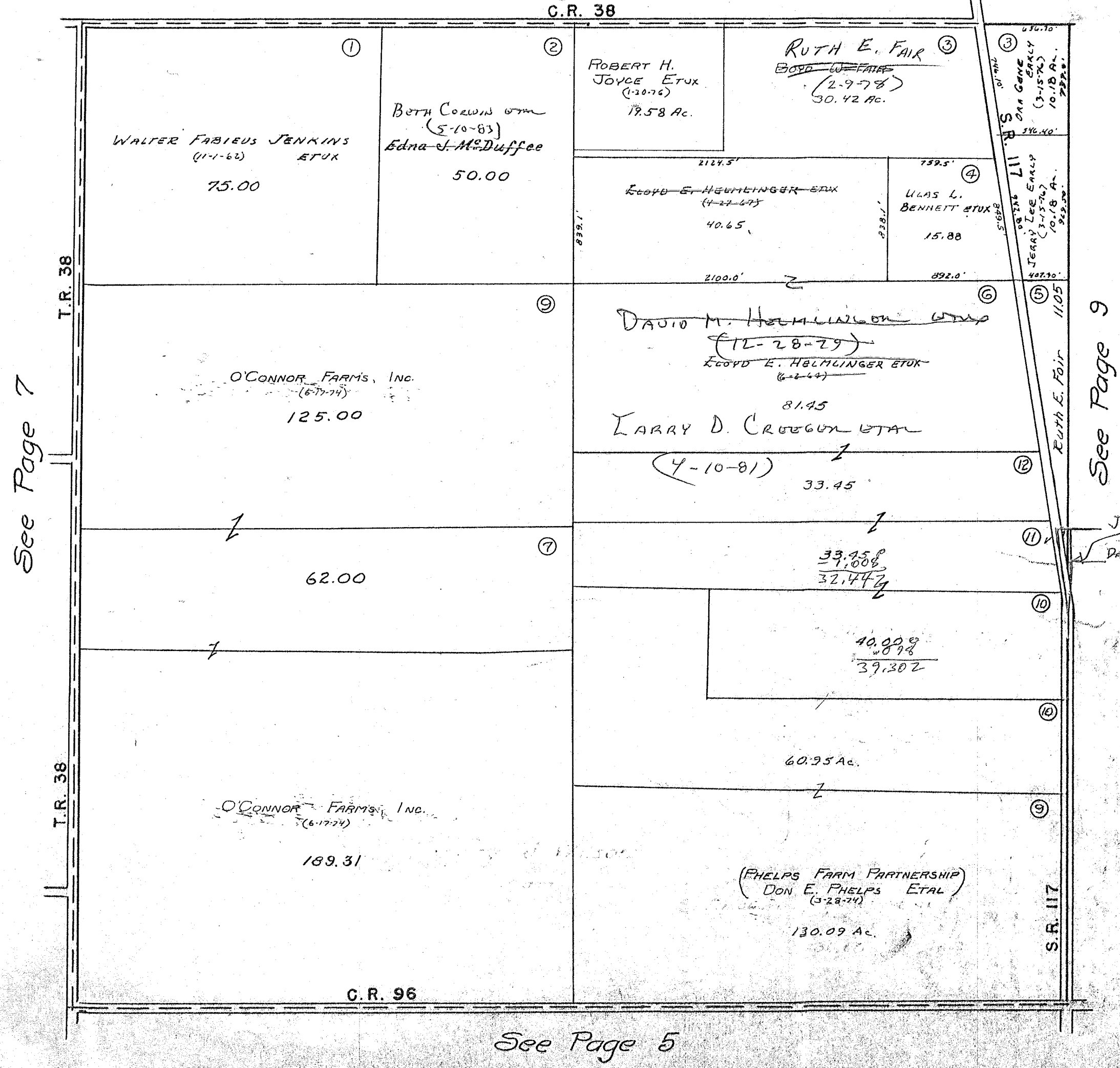
See Page 8

SURVEY OR SECTION	SUB. NO.	NO. ACRES	GRANTOR	GRANTEE	ACRES TRANS'FRD	TRANS.	DATE OF TRANSFER	DEED		LOT NO.	SIZE		REMARKS
								VOL.	PAGE		FRONT	DEPTH	
9969		30.42	BOYD W. FAIR DEC'D	RUTH E. FAIR	30.42	✓	2-9-78	374	773-777				
9969		30.42	LLOYD E. HELMLINGER ETX	DAVID M. HELMLINGER ETX	30.42	✓	12-28-79	386	109/42				
9969		30.42	DAVID M. HELMLINGER ETX	LARRY D. CREEGER ETAL	30.42	✓	4-10-81	391	685/687				New Survey
9969		1.706	DAVID M. HELMLINGER ETX	JAMES WILLIAM SHAW ETX	1.706	✓	9-18-81	393	131/332				
9969		50.00	EDNA J. Mc DUFFEE	BETH CONWIN ETX	50.00	✓	5-10-83	400	44/45				

RICHLAND TOWNSHIP
 VIRGINIA MILITARY SURVEY 9969

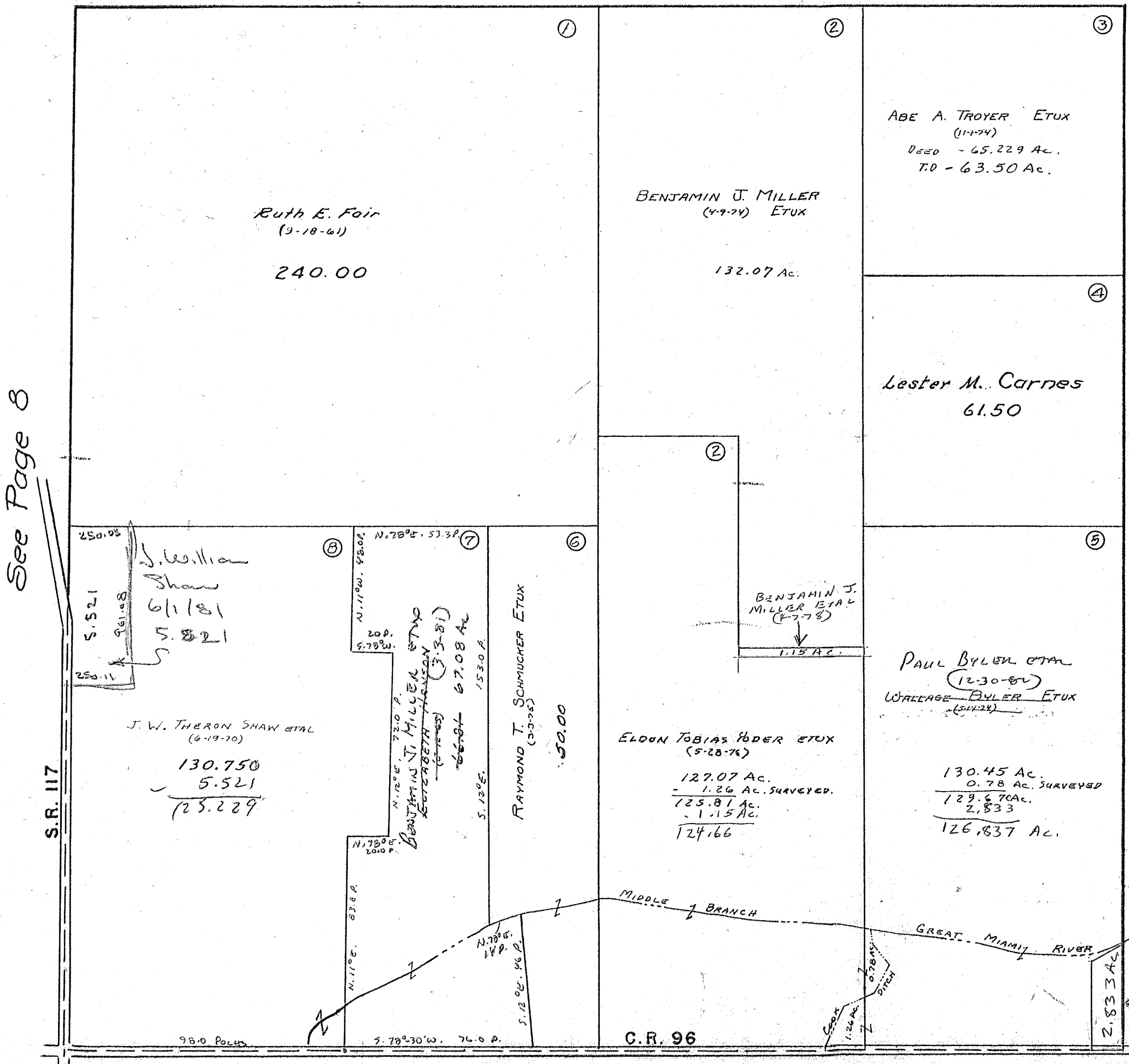
SCALE 10 CHAINS TO THE INCH

See Page 17



RICHLAND TOWNSHIP
VIRGINIA MILITARY SURVEY 9970
 SCALE 10 CHAINS TO THE INCH

See Page 16



See Page 8

See Page 10

See Page 4

SURVEY OR SECTION	SUB. NO.	NO. ACRES	GRANTOR	GRANTEE	ACRES TRANS'FRD	TRANS.	DATE OF TRANSFER	DEED		LOT NO.	SIZE		REMARKS
								VOL.	PAGE		FRONT	DEPTH	
9971		7.41	JAMES F. SANDERS ETAL	JAMIE C. STALEY	7.41	✓	8-25-77	372	262-263				
9971		7.41	JAMIE C. STALEY	JAMES F. SANDERS	7.41	✓	8-25-77	372	264-265				
9971		90.67	ROBERT W. GEORGE ETUX	JAMES E. STOUT ETUX	90.67	✓	9-29-77	372	933-935				
9971	50.00+2195 +58.90		DALENE T. DIERKSHEIDE	MELVIN G. DIERKSHEIDE	50.00+2195 +58.90	✓	4-24-78	375	808-809				
9971		87.26	SETH L. SNYDER DEL'D	R. MARIAN BANTA	87.26	✓	12-28-78	380	827/1828				
9971		89.26	R. MARIAN BANTA 1/2 INT.	OMER W. BANTA	89.26	✓	3-30-79	382	224/225				
9971	50.00+2195 58.90		LANNY RITTER	MELVIN G. DIERKSHEIDE	SAME	✓	4-16-79	382	448-451				
9971	" "		MELVIN G. DIERKSHEIDE	ROBERT S. BUCHANAN	" "	✓	4-19-79	382	502-504				
9971	" "		ROBERT S. BUCHANAN	DOUGLAS A. ZIEGLER ETAL	" "	✓	4-19-79	382	505-507				
9971		73.65	HARRY P. ROEBUCK DEL'D	MARGARET M. ROEBUCK	73.65	✓	3-14-80	387	160				
9971		73.65	MARGARET M. ROEBUCK DEL'D	LOIS ROEBUCK ETAL	73.65	✓	3-14-80	387	161/162				
9971		0.62	JAMES P. BLAIR ETAL	F. H. A.	0.62	✓	2-3-83	398	958-959				
9971		0.62	OMER W. BANTA ETAL (G.C.)	F. H. A.	0.62	✓	7-1-83	400	802-804				
9971		0.62	F. H. A.	DANIEL R. H. MILLON	0.62	✓	7-1-83	400	805-807				

VIRGINIA MILITARY SURVEY 9971

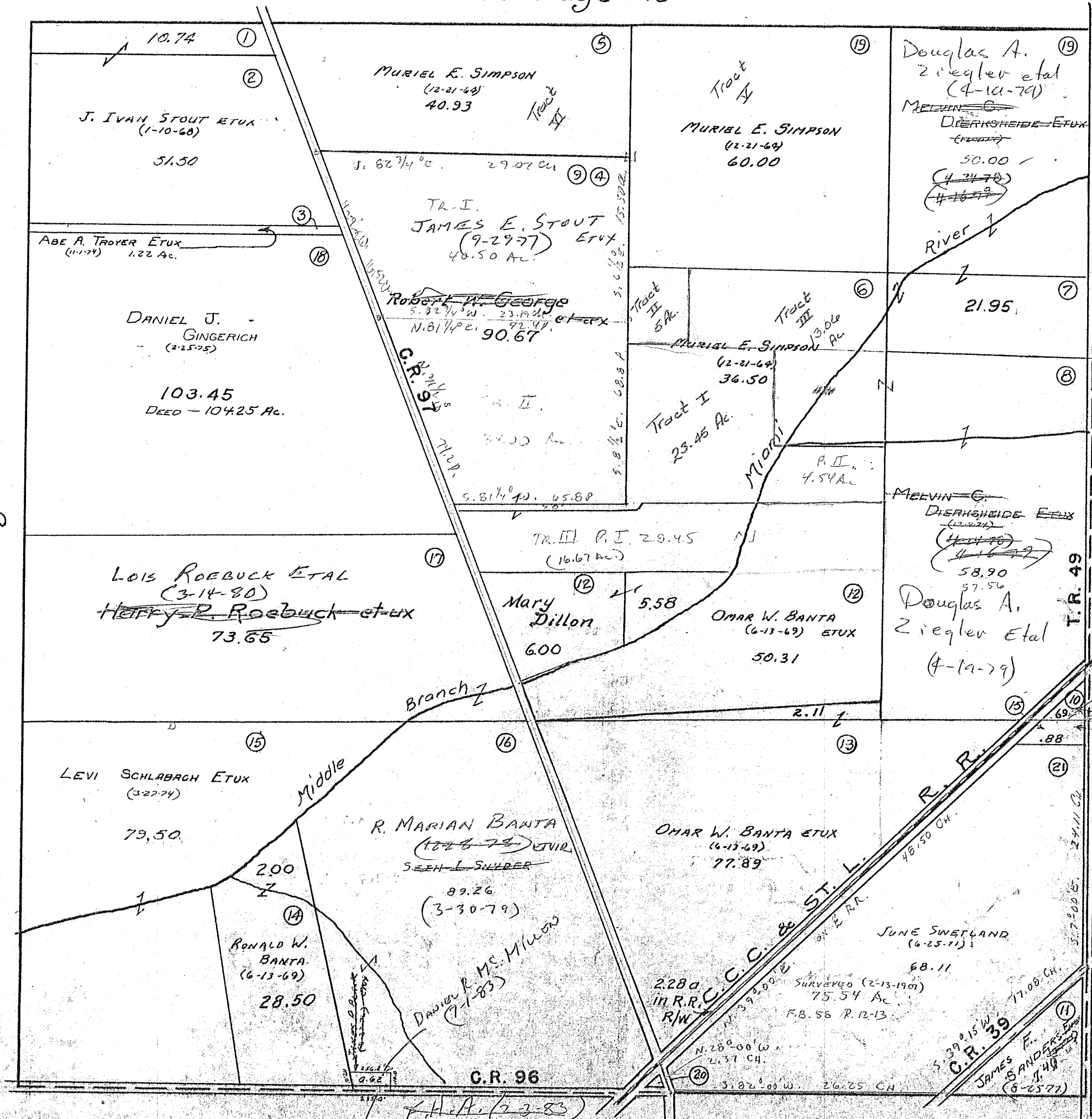
SCALE 10 CHAINS TO THE INCH

28.45
 4.54
 32.99
 16.32
 16.67
 71.50
 91.17
 90.67
 2.50

See Page 15

See Page 9

See Page 11

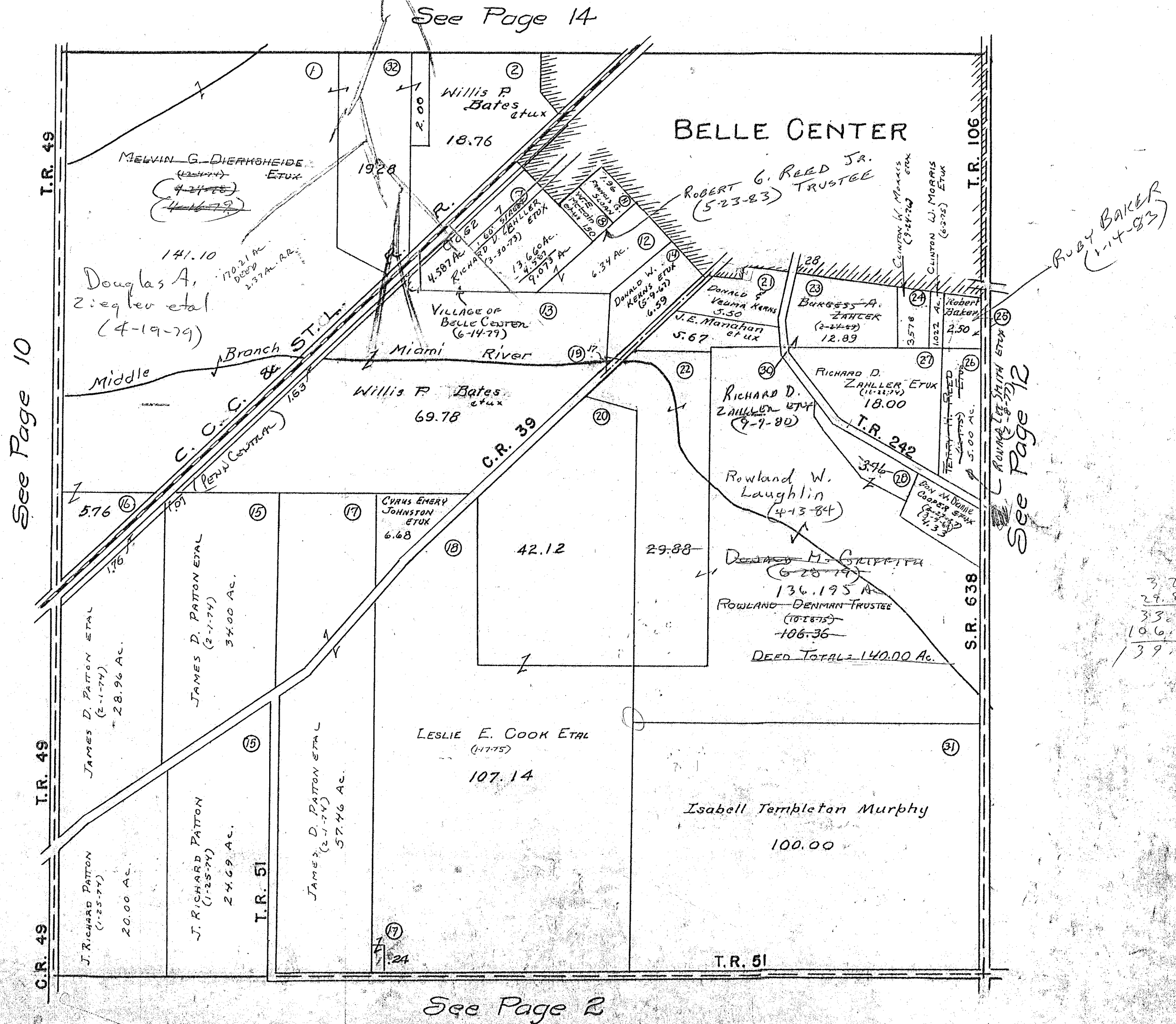


See Page 3

SURVEY OR SECTION	SUB. NO.	NO. ACRES	GRANTOR	GRANTEE	ACRES TRANS'FRD	TRANS.	DATE OF TRANSFER	DEED		LOT NO.	SIZE		REMARKS
								VOL.	PAGE		FRONT	DEPTH	
9972		5.00	TERRY H. REED ETUX	RONALD LEE SMITH ETUX	5.00	✓	2-8-77	368	893-894				
9972		141.10 + 18.28 + 5.76 + 2.00	DALTON T. DIERKSHEIDE	MELVIN G. DIERKSHEIDE	141.10 + 18.28 + 5.76 + 2.00	✓	4-24-78	375	803-809				
9972		" " "	LANNY RITTER	" " "	" " "	✓	4-16-79	382	443-451				
" " "		" " "	MELVIN G. DIERKSHEIDE	ROBERT S. BUCHANAN	" " "	✓	4-19-79	382	502-504				
" " "		" " "	ROBERT S. BUCHANAN	DOUGLAS A. ZIEGLER ETAL	" " "	✓	4-19-79	382	505-507				
9972		13.66	RICHARD D. ZALLER ETUX	VILLAGE OF BELL CENTER	4.587	✓	6-14-79	383	537/538				New Survey
9972		140.00	ROWLAND DEWAN, TRUSTEE	BYRON BAKER	140.00	✓	6-28-79	383	700/707				
9972		140.00	HELEN JANE GIVENS ETUX	BYRON E. BAKER	140.00	✓	6-28-79	383	700/709				
9972		140.00	BYRON E. BAKER ETUX	DONALD M. GRIFFITH	136.195	✓	6-28-79	383	710/712				New Survey
9972		12.89	BURGESS A. ZALLER (DOLLO)	RICHARD D. ZALLER ETUX	12.89	✓	9-9-80	389	179/180				
9972		2.50	ROBERT G. BAKER DEC'D	RUBY BAKER	2.50	✓	1-14-83	398	182/185				
9972		1.50	FAYE E. McLAIN DEC'D	WILLIAM E. McLAIN	1.50	✓	5-23-83	400	214/215				
9972		1.50	WILLIAM E. McLAIN DEC'D	ROBERT G. REED, JR, TRUSTEE	1.50	✓	5-23-83	400	216/217				
9972		4.33	DON N. COOPER deed	Dianne Cooper	4.33	✓	3-5-84						
9972		136.195	Donald M. Griffith	Rowland W. Laughlin	136.195	✓	4-13-84	404	395				

RICHLAND TOWNSHIP
VIRGINIA MILITARY SURVEY 9972

SCALE 10 CHAINS TO THE INCH



See Page 10

See Page 12

See Page 14

See Page 2

SURVEY OR SECTION	SUB. NO.	NO. ACRES	GRANTOR	GRANTEE	ACRES TRANS'FRD	TRANS.	DATE OF TRANSFER	DEED		LOT NO.	SIZE		REMARKS
								VOL.	PAGE		FRONT	DEPTH	
13116 16147		26.11 50.31	JAMES C. DUFF ETUX STEPHEN C. ROYER	C. & R. ENTERPRISES OF LIMA, INC. JERRY D. McLAUGHLIN ETUX	26.11 50.31	✓	2-25-77 9-1-77	369 372	108- 111 391- 392				
13116 16147		26.11 50.31	C. & R. ENTERPRISES	D. RONALD SPENCER ETAL	26.11 50.31	✓	10-12-77	373	324- 374	307			
9973		14.21	JAMES M. TRUMBULL ETAL	ALVIN E. HANSON ETUX	14.21	✓	10-27-77	373	472- 474				
9973		130.79	WARREN J. LILES ETUX	DAVID WARREN LILES ETUX	1.00	✓	11-7-77	373	628- 629				New Survey
9973		5.00	DAVID F. MIRACLE ETUX	ELMER J. RISNER ETUX	1.38	✓	11-25-77	373	999				" "
9973		14.21	JAMES E. DUFF ETUX	CHERRY MCGINNIS		✓	3-31-78	375	469	310			
9973		14.21	ALVIN E. HANSON ETUX	DAVID F. MIRACLE ETUX	2.01	✓	4-5-78	375	500- 501				New Survey
9973		128.75	CHERRY MCGINNIS	DONALD E. FRY		✓	5-10-78	376	125- 126	310			
9973		128.75	ELIZABETH M. HANSON (DECD)	ALVIN E. HANSON	128.75	✓	5-2-80	387	755/ 758				
9973-13116 - 14568		1.59244308 - 4.749117103	E. R. WALTERS HOMES, INC.	EDWARD F. LAVINS		✓	6-2-80	388	1/2	313			
9973-13116 - 14568		1.59244308 - 4.749117103	JAMES E. MILLER ETUX	ELAINE KRANER		✓	10-7-80	389	619/ 621				
9973-13116 - 14568		1.59244308 - 4.749117103	ELAINE KRANER	JAMES E. MILLER ETUX		✓	10-7-80	389	622/ 624				
9973-13116 - 14568		58.09 4.40	HARRY J. LAUGHLIN ETUX	DAVID L. LAUGHLIN ETUX	58.09 4.40	✓	12-5-80	390	405/ 406				
13116		26.11 50.31	D. RONALD SPENCER ETAL	C. RICHARD GRIFFITH	76.85	✓	1-22-81	390	906/ 907	311, 315 316, 305			New Survey
9973		12.00	ELIZABETH M. HANSON	CHARLES A. HANSON	12.00	✓	4-5-81	393	117				
9973		12.00	ALVIN E. HANSON	" " "	12.00	✓	6-6-81	393	150/ 152				
9973		127.12	ALVIN E. HANSON	Charles A. Hanson etal	127.12	✓	8-10-81	393	153- 155				four tracts
13116 9973 14568		1.592, 14.703 4.308, 4.749	JAMES E. MILLER ETAL	CHRIS A. SCHRADER	SAME	✓	11-19-81	394	327/ 327				
1 2 4 11 4 4 11 4 4		1.592 4.308, 4.749 0.95 3.874	CHRIS A. SCHRADER ETUX	MARILYN J. McDONALD ETUX	9.31	✓	11-19-81	394	328/ 399				New Survey - 5A07
1 2 4 11 4 4		1.592 4.308, 4.749 0.95 3.874	" " "	JAMES E. MILLER	SAME	✓	11-19-81	394	400/ 402				
1 2 4 11 4 4		1.592 4.308, 4.749 0.95 3.874	JAMES E. MILLER	RONALD E. PLEASANT ETUX	SAME	✓	11-19-81	394	403/ 406				
9973		111.00	ETHEL B. SAYLOR ETAL	MARK A. LAPP ETUX	111.00	✓	4-6-82	395	652/ 653				
13116 16147		5.71 0.81	WARREN J. LILES ETUX	EDWIN E. FONT ETUX	1.322	✓	4-4-83	399	647				New Survey - 5A14
9973 14568		58.09 4.40	DAVID L. LAUGHLIN ETAL	JOHN D. WEST ETUX	58.09 4.40	✓	6-2-83	400	495				
9973 14568		58.09 4.40	JOHN D. WEST ETUX	DAVID L. LAUGHLIN	58.09 4.40	✓	6-2-83	400	496- 497				

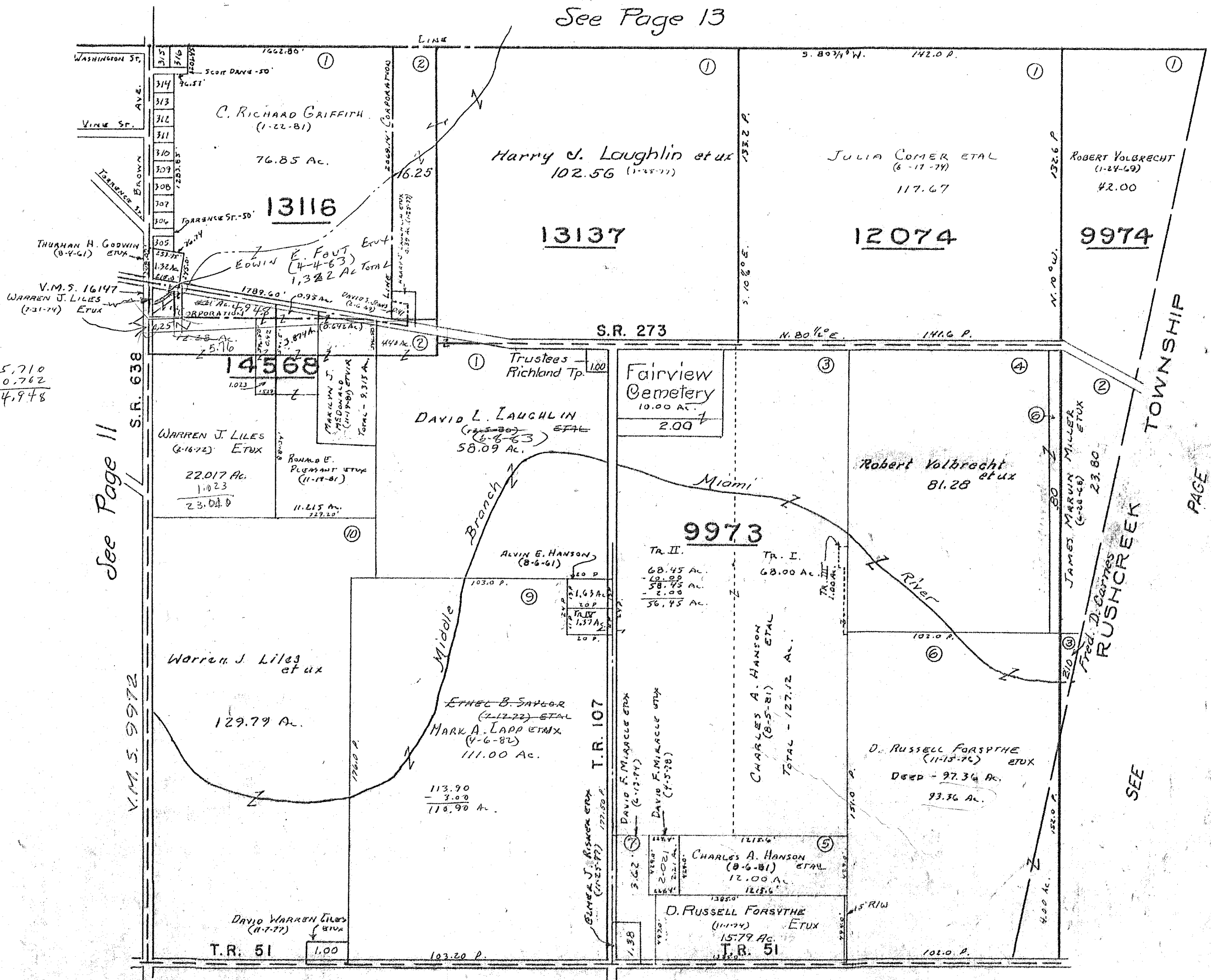
RICHLAND TOWNSHIP

VIRGINIA MILITARY SURVEYS

SCALE 10 CHAINS TO THE INCH

9973
14568
16147
13116
13137
12074
9974

See Page 13



$$\begin{array}{r} 0.81 \\ - 0.56 \\ \hline 0.25 \end{array} \quad \begin{array}{r} 5.710 \\ - 0.762 \\ \hline 4.948 \end{array}$$

See Page 11

V.M.S. 9972

See Page 1

TOWNSHIP

PAGE

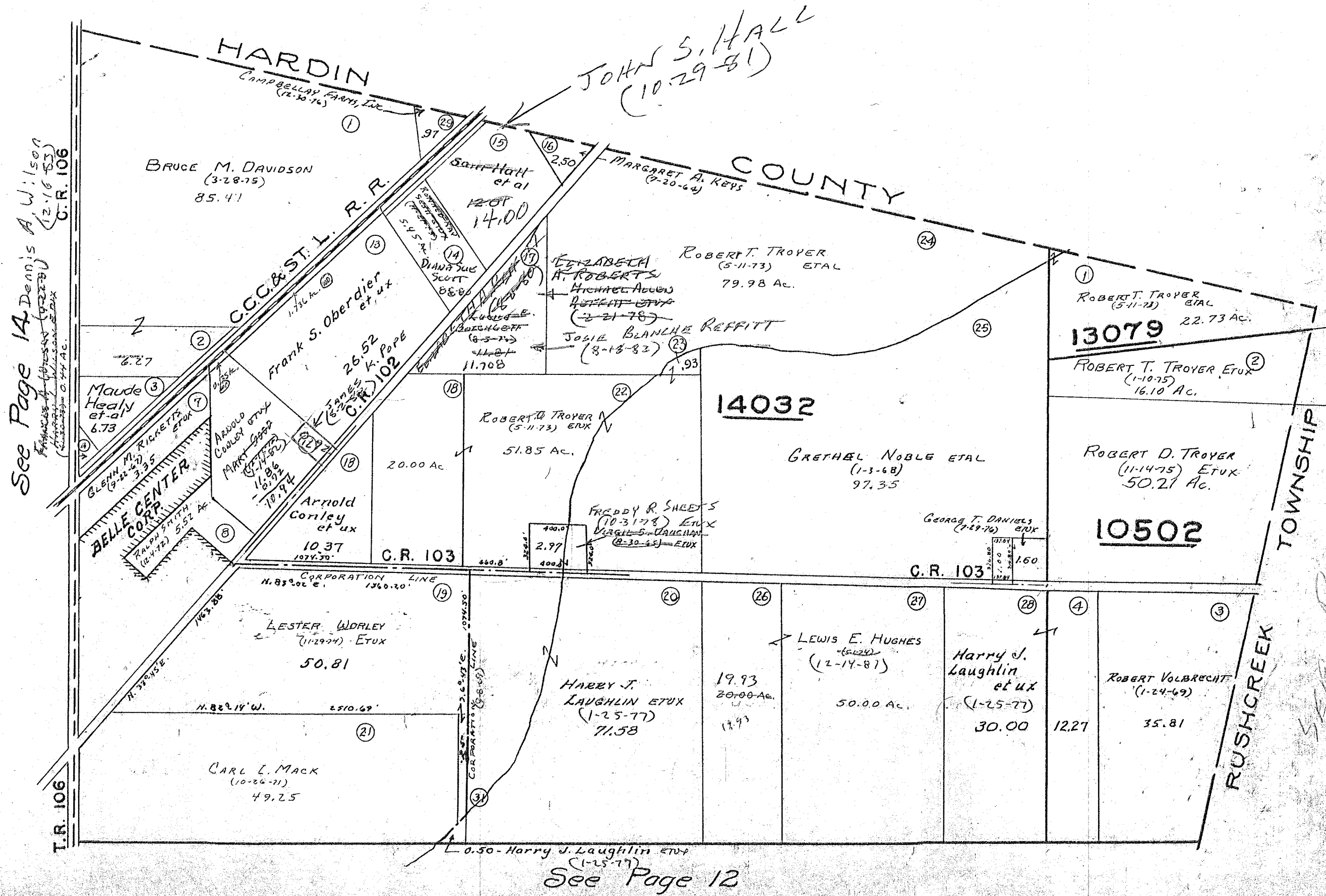
SEE

SURVEY OR SECTION	SUB. NO.	NO. ACRES	GRANTOR	GRANTEE	ACRES TRANSFRD	TRANS.	DATE OF TRANSFER	DEED		LOT NO.	SIZE		REMARKS
								VOL.	PAGE		FRONT	DEPTH	
14032		11.708	LUCILE E. BOTCHLETT (Dec'd)	MICHAEL ALLEN REFFITT ETUX	11.708	✓	2-21-78	374	895-898				New Survey
14032		2.97	VIRGIL S. VAUGHAN ETUX	FREDDY R. SHEETS ETUX	2.97	✓	10-31-78	380	59				
14032		5.45	RONALD RAY SCOTT (Dec'd)	DIANA SUE SCOTT	5.45	✓	8-8-80	388	778				
14032		11.708	MICHAEL A. REFFITT ETUX	KATHERINE L. SOOT	11.708	✓	8-21-80	388	942-943				
" "		11.708	KATHERINE L. SOOT	ELIZABETH A. REFFITT	11.708	✓	8-21-80	388	944-945				
14032		0.44	HARRY T. WILSON (Dec'd)	FRANCES A. WILSON	0.44	✓	4-22-81	391	860/861				
14032		14.00	SAMUEL HALL DEC'D	JOHN S. HALL	14.00	✓	10-29-81	394	826/827				
14032		50.00	RUTH E. HUGHES	LEWIS E. HUGHES	50.00	✓	12-14-81	394	657/660				
14032		11.86	MARY GOOD	ARNOLD CONLEY ETUX	11.86	✓	1-14-82	394	937/938				
14032		11.86	ARNOLD CONLEY ETUX	JAMES KEVIN POPE	0.92	✓	8-2-82	396	898-899				New Survey
14032		11.708	ELIZABETH A. REFFITT	JOSIE BLANCHE REFFITT	11.708	✓	8-18-82	397	94/95				
14032		0.44	FRANCES A. WILSON	DENNIS A. WILSON	0.44	✓	12-16-83	402	820-821				

VIRGINIA MILITARY SURVEYS

14032
10502
13079

SCALE 10 CHAINS TO THE INCH



See Page 14 Dennis A. Wilson (2-16-83) C.R. 106

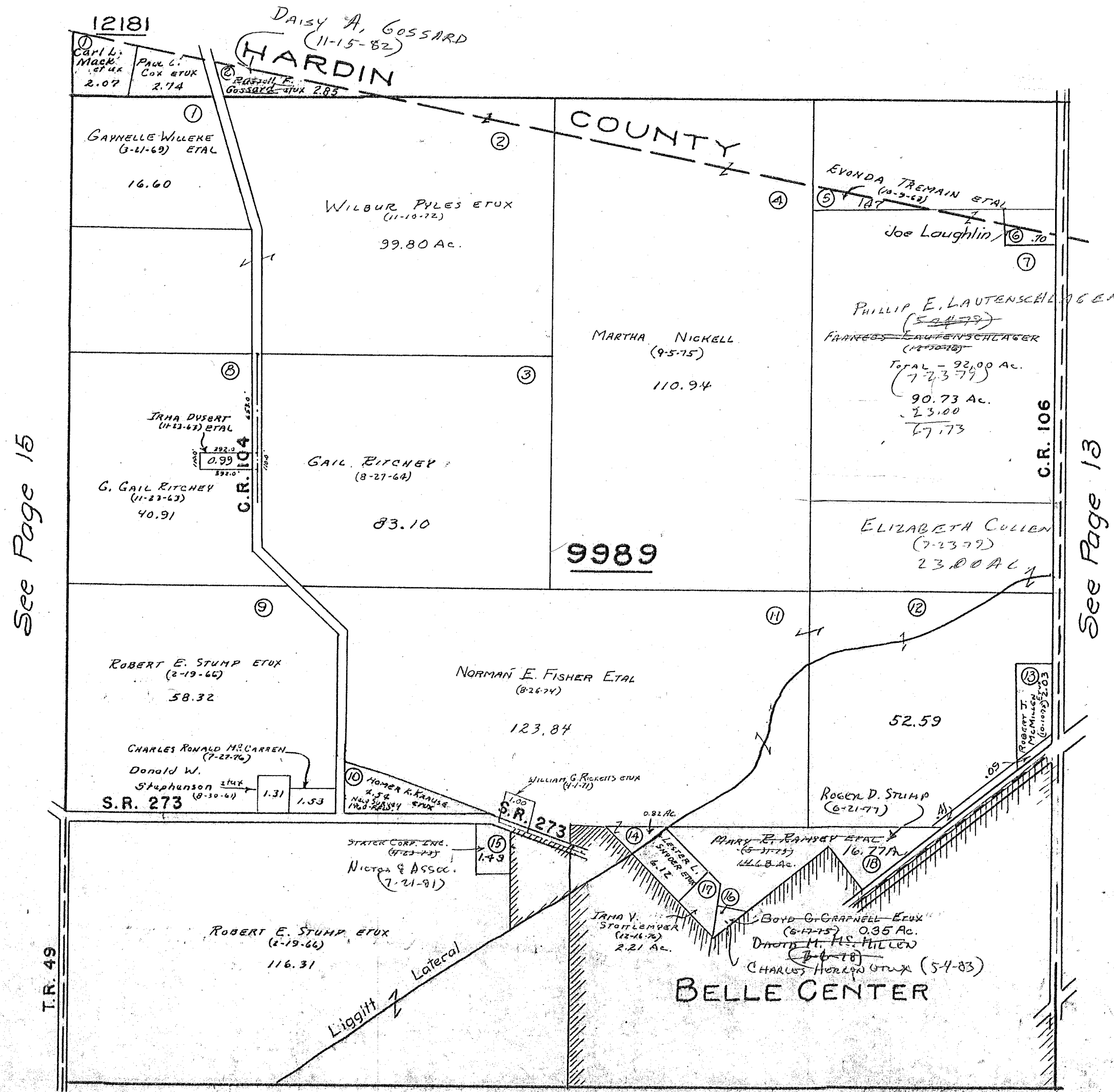
TOWNSHIP

RUSHCREEK

SEE PAGE 1

SURVEY OR SECTION	SUB. NO.	NO. ACRES	GRANTOR	GRANTEE	ACRES TRANS'FRD	TRANS.	DATE OF TRANSFER	DEED		LOT NO.	SIZE		REMARKS
								VOL.	PAGE		FRONT	DEPTH	
9989		14.68	MARY R. RAMSEY (De'd)	ROGER D. STUMP	16.77	✓	6-21-77	371	23-26				NEW SURVEY
9989		16.77	MARY R. RAMSEY (De'd)	ROGER D. STUMP	16.77	✓	6-21-77	371	27-28				
9989		0.35	BOYD G. CRANELL ETUX	DAVID M. McMILLEN	0.35	✓	7-6-78	377	381/382				
9989		90.73	FRANCES LAUTENSCHLAGER De'd	PHILLIP E. LAUTENSCHLAGER ETUX	90.73	✓	5-24-79	383	149/150				
9989		90.73	ELIZABETH CULLEN	" " " "	167.73	✓	7-23-79	384	123/125				NEW SURVEY
9989		1.49	STRICK CORP.	NICTON E ASSOCIATES	1.49	✓	7-21-81	392	921/925				
12181		2.85	RUSSELL F. GOSSARD	DAISY A. GOSSARD	2.85	✓	11-15-82	398	82/90				
9989		0.35	DAVID M. McHILLON ETUX	CHARLES HERRON ETUX	0.35	✓	5-4-83	399	978/979				

SCALE 10 CHAINS TO THE INCH



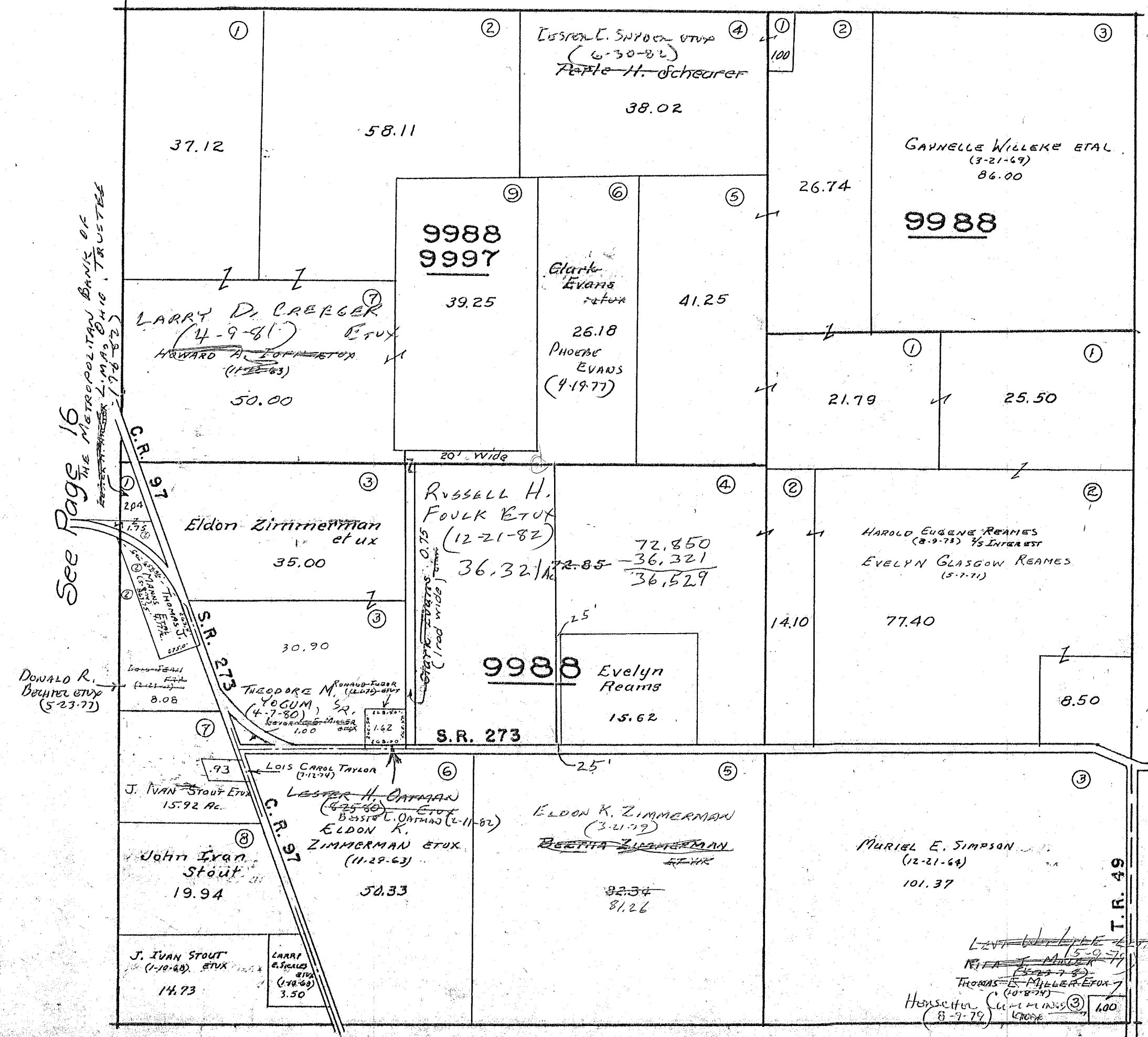
SURVEY OR SECTION	SUB. NO.	NO. ACRES	GRANTOR	GRANTEE	ACRES TRANS'FRD	TRANS.	DATE OF TRANSFER	DEED		LOT NO.	SIZE		REMARKS
								VOL.	PAGE		FRONT	DEPTH	
9988 9997		26.18 + 0.75	CLARK M. EVANS (DECD)	PHOENIX EVANS	26.18 + 0.75	✓	4-19-77	369	930- 931				
9988		8.08	PHILIP R. FRY	DONALD R. BECHTEL ETUX	8.08	✓	5-23-77	370	465- 467				
9988		1.00	THOMAS E. MILLER	RITA J. MILLER	1.00	✓	5-23-78	376	384- 385				
9988		31.26	BERTHA W. ZIMMERMAN DECD	ELDON K. ZIMMERMAN	31.26	✓	3-21-79	382	101/ 102				
9988		1.00	RITA J. MILLER	LEVI W. LILE ETAL	1.00	✓	5-9-79	382	888				
9988		1.00	LEVI W. LILE ETAL	HERSCHEL CUMMINGS ETUX	1.00	✓	8-9-79	384	432/ 433				
9988		1.00	PEARL L. MILLER	THEODORE M. YOCUM, SR.	1.00	✓	4-7-80	387	442- 443				
9988		1.62	RONALD L. TUDOR ETUX	LESTER H. OATMAN ETUX	1.62	✓	8-25-80	388	976- 977				
9988		50.00 39.25	HOWARD A. TOTT ETUX	LARRY D. CREEGER ETUX	SAME	✓	4-9-81						
9988		1.62	LESTER H. OATMAN (DECD)	BESSIE L. OATMAN	1.62	✓	2-11-82	395	183/ 184				
9988-9997		38.02	PEOPLE H. SCHEERON	LESTER L. SNYDER ETUX	38.02	✓	6-30-82	396	529/ 532				
9988		1.75	LESTER H. ARCHER DECD	LIMA, OHIO TRUSTEES	1.75	✓	7-6-82	396	604/ 608				
9988		2.04	LESTER H. ARCHER DECD	THE METROPOLITAN BANK OF	2.04	✓	7-6-82	396	604/ 608				
9988		72.85	HAROLD E. REAMES ETUX	RUSSELL H. FOULK ETUX	36.321	✓	12-21-82	398	447/ 448				

RICHLAND TOWNSHIP
 VIRGINIA MILITARY SURVEYS

9988
 9997
 9988
 9988

SCALE 10 CHAINS TO THE INCH

See Page 18



See Page 16
 THE METROPOLITAN BANK OF
 LIMA OHIO TRUSTEE
 (178-82)

See Page 14

See Page 10

SURVEY OR SECTION	SUB. NO.	NO. ACRES	GRANTOR	GRANTEE	ACRES TRANSFRD	TRANS.	DATE OF TRANSFER	DEED		LOT NO.	SIZE		REMARKS
								VOL.	PAGE		FRONT	DEPTH	
9987		75.00	PHILIP R. FRY	DONALD R. BECHTEL ETUX	75.00	✓	5-23-77	370	465-467				
9987		75.00	DONALD R. BECHTEL ETUX	ALVIN MANNS	2.10	✓	12-7-77	374	167-168				NEW SURVEY
9987		21.99 31.14	DONELL D. MIRACLE ETUX	ROBERT G. REED, JR. TRUSTEE	21.99 31.14	✓	4-24-80	387	646/1669				
9987		21.89	" " " "	" " " "	21.89	✓	4-24-80		1669				
9987		21.99	ROBERT G. REED, JR. TRUSTEE	DONELL D. MIRACLE ETUX	21.99	✓	4-24-80	387	650/1657				
9987		31.14	" " " "	" " " "	31.14	✓	4-24-80		1657				
9987		21.89	" " " "	" " " "	21.89	✓	4-24-80		1657				
9987		2.10	ALVIN MANNS	DONALD R. BECHTEL	2.10	✓	4-29-81	390	768/769				
9987		2.67	HOWARD A. IOTT ETUX	LARRY D. CREEGER ETUX	SAME	✓	4-9-81						
9987		23.02	LESTER H. ARCHER DEC'D	THE METROPOLITAN BANK OF LIMA, OHIO, TRUSTEE	SAME	✓	7-6-82	396	604/608				
9987		139.64, 91.50, 114.65, 58.24, 28.27, 58.60	James A. Frederick ETUX	Doris J. Heminger	0.13	✓	1-10-84						
9987		0.13	Doris J. Heminger	James A. Frederick	0.13	✓	1-10-84						

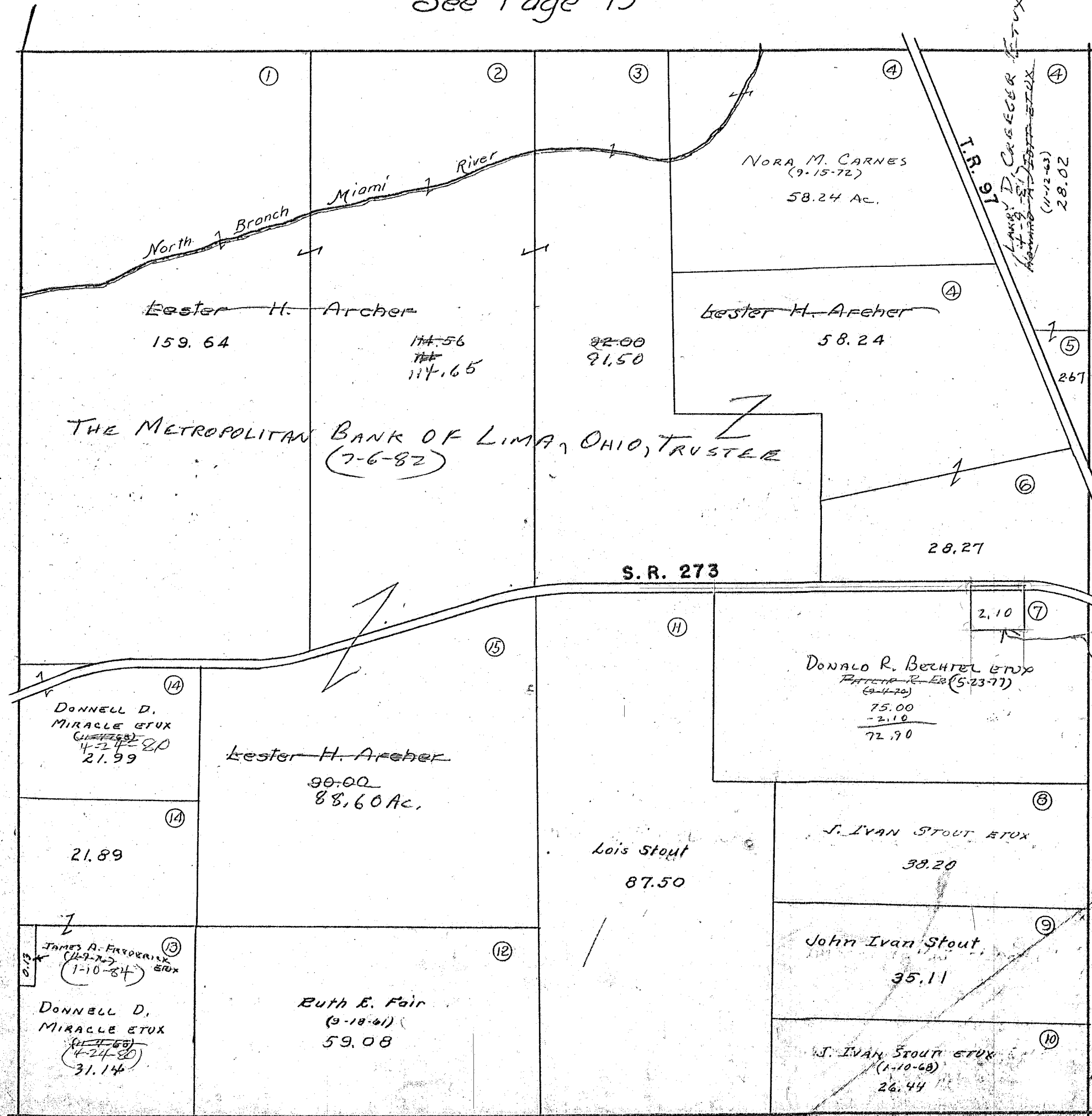
VIRGINIA MILITARY SURVEY 9987

SCALE 10 CHAIN TO THE INCH

See Page 19

See Page 17

See Page 15



See Page 9

SURVEY OR SECTION	SUB. NO.	NO. ACRES	GRANTOR	GRANTEE	ACRES TRANS'FRD	TRANS.	DATE OF TRANSFER	DEED		LOT NO.	SIZE		REMARKS
								VOL.	PAGE		FRONT	DEPTH	
10503		0.68	DONALD C. RAMSEY ETUX	WILLIAM M. GREEN ETAL	0.68	✓	4-15-77	369	891/842				
10503		9.34	PAULINE WILLIAMS (DOL'D)	C.F. WILLIAMS	2.312 2.822	✓	6-17-77	370	930- 933				New Survey
10503		2.14	JAMES J. KOEHLER ETUX	ROBERT A. FERGUSON ETUX	2.14	✓	7-21-77	371	679- 680				
10503		2.312	C.F. WILLIAMS	DONALD R. WILLIAMS ETUX	2.312	✓	7-29-77	371	837- 839				
10503		0.68	WILLIAM A. SONNETT ETUX	DANIEL L. CAREY ETUX	0.68	✓	12-15-77	374	248- 249				
10503		196.98	BOYD W. FAIR DEC'D	RUTH E. FAIR	196.98	✓	2-9-78	374	773- 777				
12278		62.77										62.77	
10503		2.822	C.F. WILLIAMS	COONEY E. SHEPHERD ETUX	1.268	✓	6-6-78	376	616/ 617				New Survey
10503		1.35	LEWIS EUGENE MARIN ETUX	JAMES W. CONKLIN ETUX	1.35	✓	11-6-78	380	151/ 152				
10503		1.268	COONEY E. SHEPHERD ETUX	LEONARD L. PYLES, JR. ETUX	1.268	✓	8-28-79	384	669- 670				
10503		10.38	DONELL D. MIRACLE ETUX	ROBERT C. REED, JR. TRUSTEE	10.38	✓	4-24-80	387	650/ 651				
10503		10.38	ROBERT G. REED, JR.	DONELL D. MIRACLE ETUX	10.38	✓	4-24-80	387	656/ 657				
" "		1.554	C.F. WILLIAMS DEC'D	DELBERT J. ROBEY	1.554	✓	12-30-80	390	675/ 676				
" "		32.91	HARRIET BROWN YODER	GARY A. CARSON	32.91	✓	9-16-82	397	470/ 471				
10503		0.99	MARIA KEYKENS	WILLY F. KEYKENS	0.99	✓	1-20-83	398	811/ 812				
10503		0.66 + 0.60 + 47.59	FLORENCE E. WARREN (DOL'D)	DONALD M. HILLIKEN	0.66 + 0.60 + 47.59	✓	4-14-83	399	736/ 740				
10503		90.66	LAURETTA FRESHCORN DEC'D	REED FRESHCORN	90.66	✓	7-11-83	400	824/ 825				
10503		6.41	Doris James A. Frederick ETUX	Doris J. Heminger	6.41	✓	1-10-84	403	19				
10503		6.41	Doris J. Heminger	James A. Frederick	6.41	✓	1-10-84	403	21				

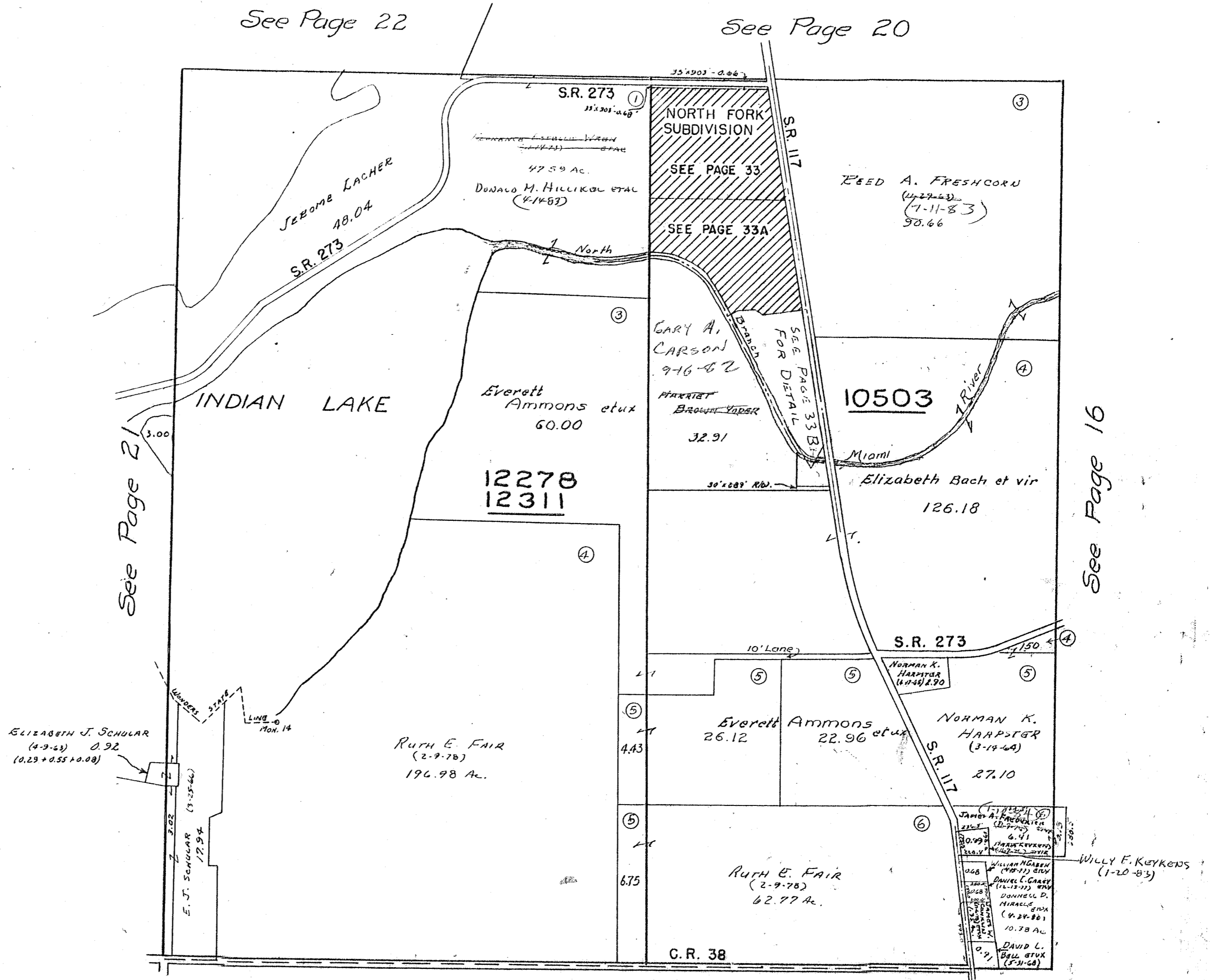
RICHLAND TOWNSHIP
VIRGINIA MILITARY SURVEYS

10503 PAGE 17
12278
12311

SCALE 10 CHAINS TO THE INCH

See Page 22

See Page 20



See Page 21

See Page 16

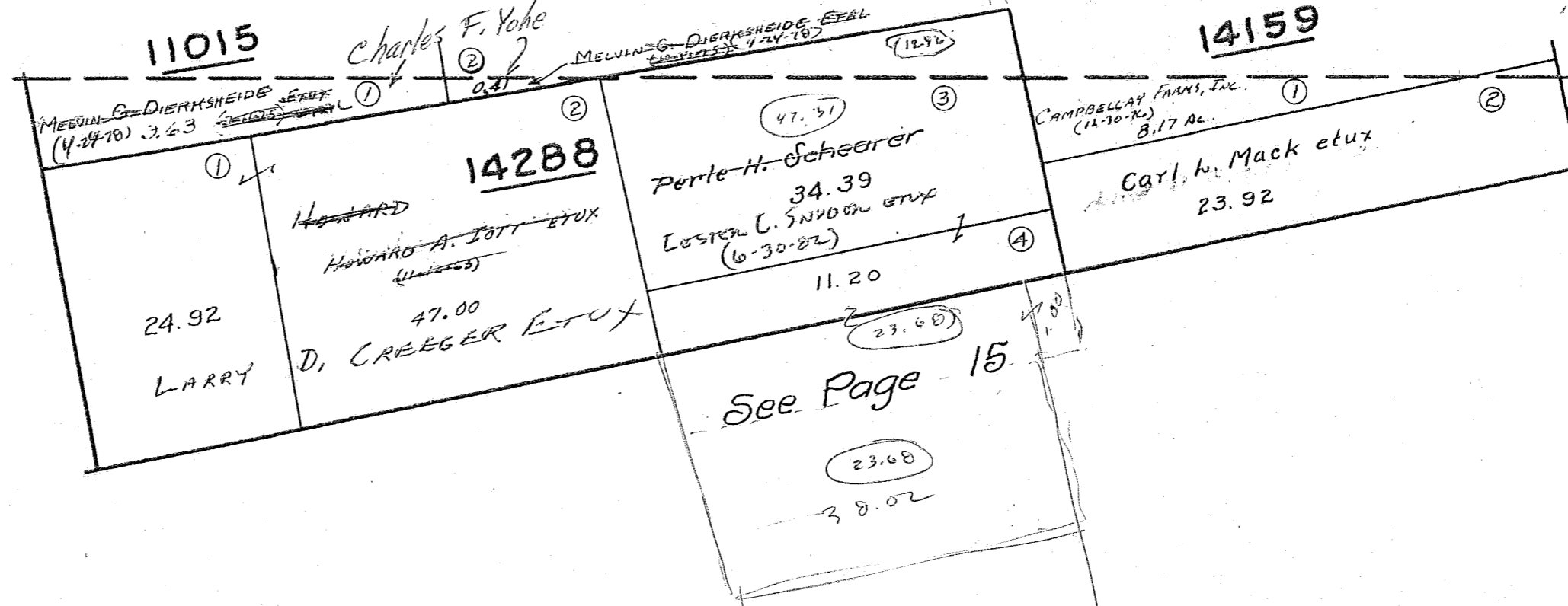
See Page 8

SURVEY OR SECTION	SUB. NO.	NO. ACRES	GRANTOR	GRANTEE	ACRES TRANS'FRD	TRANS.	DATE OF TRANSFER	DEED		LOT NO.	SIZE		REMARKS
								VOL.	PAGE		FRONT	DEPTH	
11015		9.63	DALENE T. DIERKSHEIDE	MELVIN G. DIERKSHEIDE	9.63	✓	4-24-78	375	802-303				
11015		0.41	" " "	" " "	0.41	✓	4-24-78	375	804-307				
14238		24.92	HOWARD A. IOTT ETUX	LARRY D. CREEGER ETUX	SAME	✓	4-9-81						
14288		47.06	PEARLE H. SCHWABER	LESTER L. SYPDOR ETUX	34.39	✓	6-30-82	396	529/532				
11015		11.20	Melvin G. Dierksheide etux	Larry D. Creeger etal	9.63	✓	4-6-84	40A	318				
11015		9.63	Larry D. Creeger etux	Charles F. Yohe	9.63	✓	4-6-84	40A	320				

11015
14288
14159

SCALE 10 CHAINS TO THE INCH

HARDIN COUNTY



See Page 19

See Page 14

47.31
34.39
12.92

VIRGINIA MILITARY SURVEYS 12178 12279

SCALE 10 CHAINS TO THE INCH

12279

HARDIN COUNTY

DAVID C. HELLER ETAL (6-14-52) 7.60

1.50

T.R. 237

12178

RUSSELL R. LAMONT ETAL (6-2-76) 258.26

REUBEN WALTON ETUX (5-11-73) 62.71 AC.

T.R. 97

See Page 20

See Page 16

See Page 10

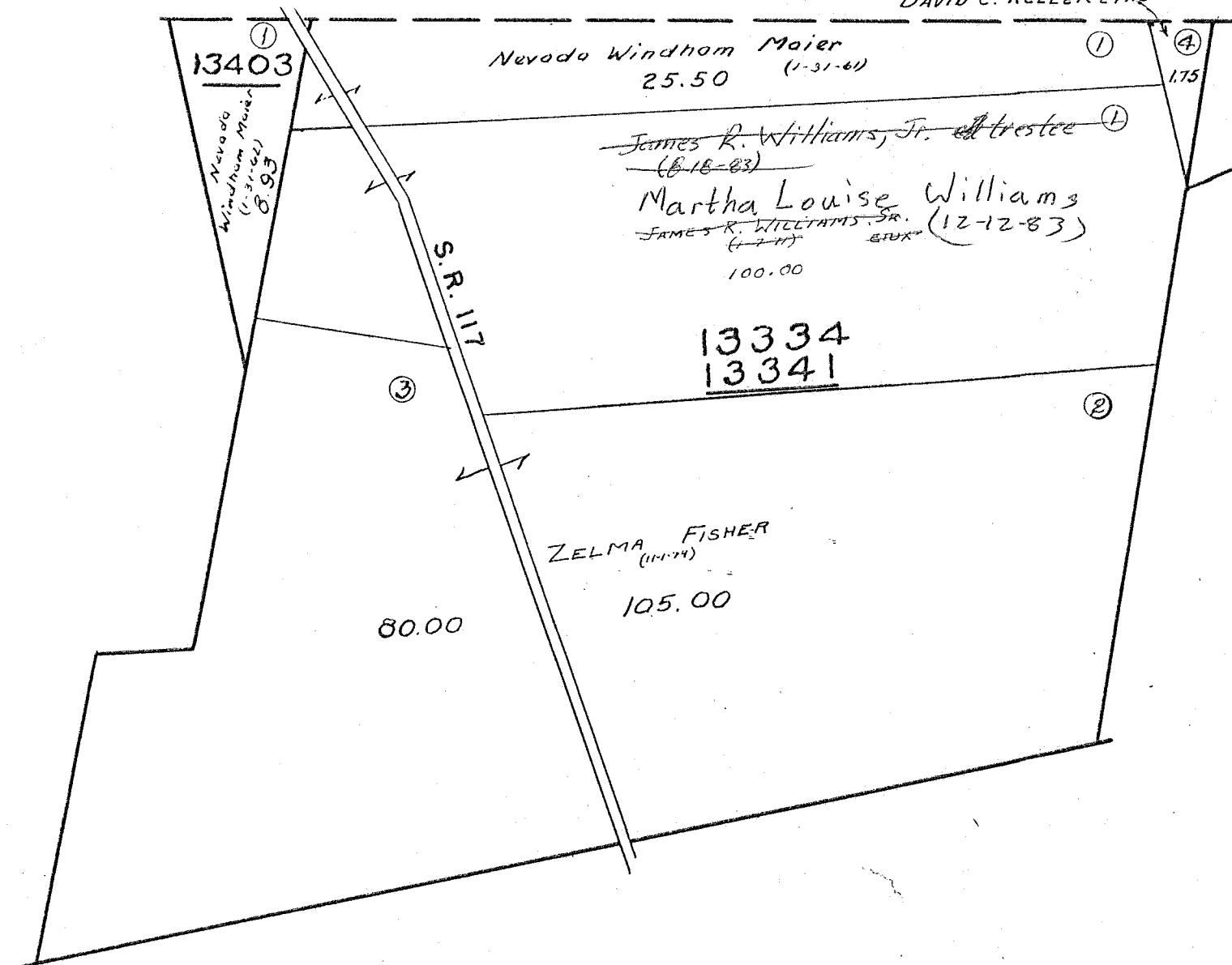
SURVEY OR SECTION	SUB. NO.	NO. ACRES	GRANTOR	GRANTEE	ACRES TRANS'FRD	TRANS.	DATE OF TRANSFER	DEED		LOT NO.	SIZE		REMARKS
								VOL.	PAGE		FRONT	DEPTH	
13332 13341 13334 13341		100.00	James R. Williams, Sr. Dec'd	James R. Williams, Jr. Trustee	100.00	✓	8-18-83	401	319/380				
		100.00	James R. Williams, Jr. Trustee	Martha Louise Williams	100.00	✓	12-12-83	402	774-775				

13403
13334
13341

SCALE 10 CHAINS TO THE INCH

HARDIN COUNTY

DAVID C. KELLER ETAL



See Page 22

See Page 19

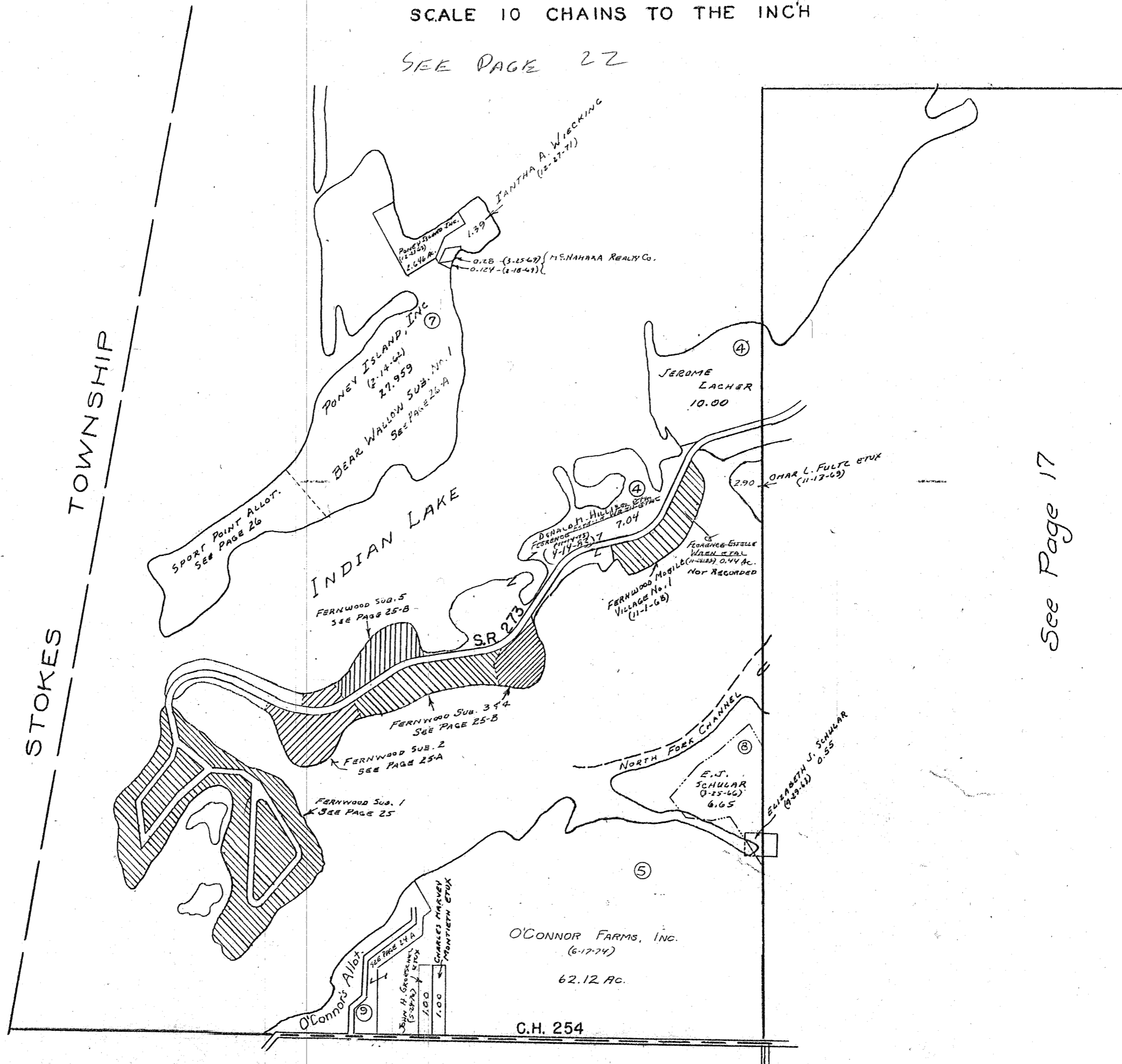
See Page 17

SURVEY OR SECTION	SUB. NO.	NO. ACRES	GRANTOR	GRANTEE	ACRES TRANS'FRD	TRANS.	DATE OF TRANSFER	DEED		LOT NO.	SIZE		REMARKS
								VOL.	PAGE		FRONT	DEPTH	
13393		7.04	Florence E. Wagon (Dob)	Donald M. Hillison	7.04	✓	4-14-83	399	736/1120				

VIRGINIA MILITARY SURVEY 13393 S-PART

SCALE 10 CHAINS TO THE INCH

SEE PAGE 22



See Page 17

See Page 7

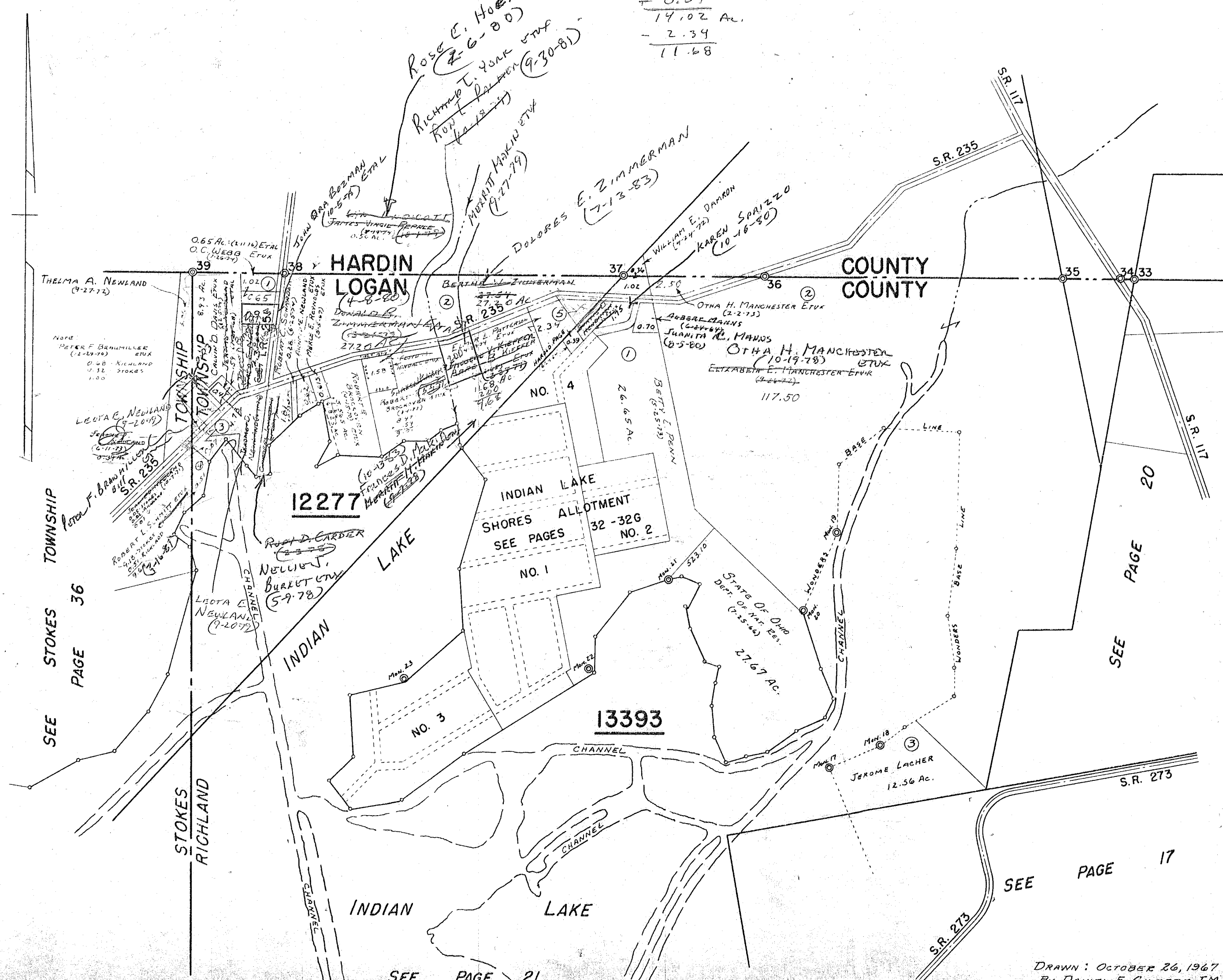
SURVEY OR SECTION	SUB. NO.	NO. ACRES	GRANTOR	GRANTEE	ACRES TRANS'FRD	TRANS.	DATE OF TRANSFER	DEED		LOT NO.	SIZE		REMARKS
								VOL.	PAGE		FRONT	DEPTH	
12277		11.68	ARREL R. KIEFFOL	IMOGENE V. KIEFFOL	11.68	✓	2-25-77	369	106-107				
12277		1.81 0.7365	CARDERS LANDING, INC.	RUDY D. CARDER	1.81 0.7365	✓	2-3-78	375	45-48	46-483			
12277		1.81 0.7365	RUBY D. CARDER	NELLIE J. BURKET ETAL	1.81 0.7365	✓	5-9-78	376	107-108	46-483			
12277		11.68	IMOGENE V. KIEFFOL	MERRITT M. MAKIN ETUX	11.68	✓	9-7-78	378	882/884				
12277		3.31	FRED E. NEELEY ETUX	JOHN ORA BOZMAN ETAL	0.93	✓	10-5-78	379	559/570				NEW SURVEY
13393		117.50	ELIZABETH E. MANCHESTER ETUIR	OTHA H. MANCHESTER ETUX	117.50	✓	10-19-78	379	773/775				
12277		27.20	BERTHA W. ZIMMERMAN DEL'D	DONALD R. ZIMMERMAN ETAL	27.20	✓	3-2-79	382	145/147	101			
12277		11.68	MERRITT MAKIN ETUX	SHARON KAYLOR	2.00	✓	5-9-79	382	840/841				NEW SURVEY
12277		4.78	JEROME D. NEWLAND	LEOTA E. NEWLAND	4.78	✓	9-20-79	385	38/41				
12277		0.41 0.59 0.82 0.39	" " " "	" " " "	0.41 0.59 0.82 0.39	✓	9-20-79	385	42/43				
12277		2.00	SHARON KAYLOR (HIRSCHFIELD)	MERRITT MAKIN ETUX	2.00	✓	9-29-79	385	162/163				
12277		0.50	JAMES V. PEPPLER, SR. DEL'D	LYN ENDICOTT	0.50	✓	10-1-79	385	193/194				
12277		1.58	FLOYD M. HENDALL ETUX	RON L. PALMER	1.58	✓	10-18-79	385	532/533				
12277		0.50	JAMES V. PEPPLER, SR. DEL'D	LYN ENDICOTT ETAL	0.50	✓	1-14-80	386	645/646				
12277		0.50	JAMES V. PEPPLER JR.	LYN L. ENDICOTT	0.50	✓	2-6-80	386	782/793				
12277		0.50	LYN L. ENDICOTT	ROSE E. HOERTT	0.50	✓	2-6-80	386	794/795				
12277		27.20	DOLORES E. ZIMMERMAN	DONALD R. ZIMMERMAN ETAL	27.20	✓	4-8-80	387	589/590				
13393		0.70	ALBERT MANN'S	JUANITA C. MANN'S	0.70	✓	8-5-80	388	664/665				
12277		0.51	ROBERT L. SCHMITT ETUX	G. L. STEVENSON	0.51	✓	3-10-81	391	377/399				
12277		0.51	G. L. STEVENSON	ROBERT L. SCHMITT ETUX	0.51	✓	3-16-81	391	400/402				
12277		0.11	LEOTA E. SHELLEY (NEWLAND)	PETER F. BRAMHILLON ETUX	0.11	✓	9-18-81	393	726				Now Survey
12277		1.58	RON L. PALMER	RICHARD L. YORK ETUX	1.58	✓	9-30-81	393	821/822				
12277		27.20	DOLORES E. ZIMMERMAN	DONALD R. ZIMMERMAN ETUX	27.20	✓	7-13-83	400	939/940				
12277		27.20	DONALD R. ZIMMERMAN ETUX	DOLORES E. ZIMMERMAN	27.20	✓	7-13-83	400	941/943				
12277		9.68	Merritt M. Makin Dec'd	Francis Darlene Makin	9.68	✓	10-13-83	402	143/145				
12277		2.38	Fred E. Neeley etux	Joyce D. Barrett	2.38	✓	11-10-83	402	489/441				

RICHLAND TOWNSHIP

VIRGINIA MILITARY SURVEYS 12277 AND 13393 N-PART

SCALE: 1" = 10 CHAINS = 660'

13.98	Ac.
+ 0.04	
14.02	Ac.
- 2.34	
11.68	

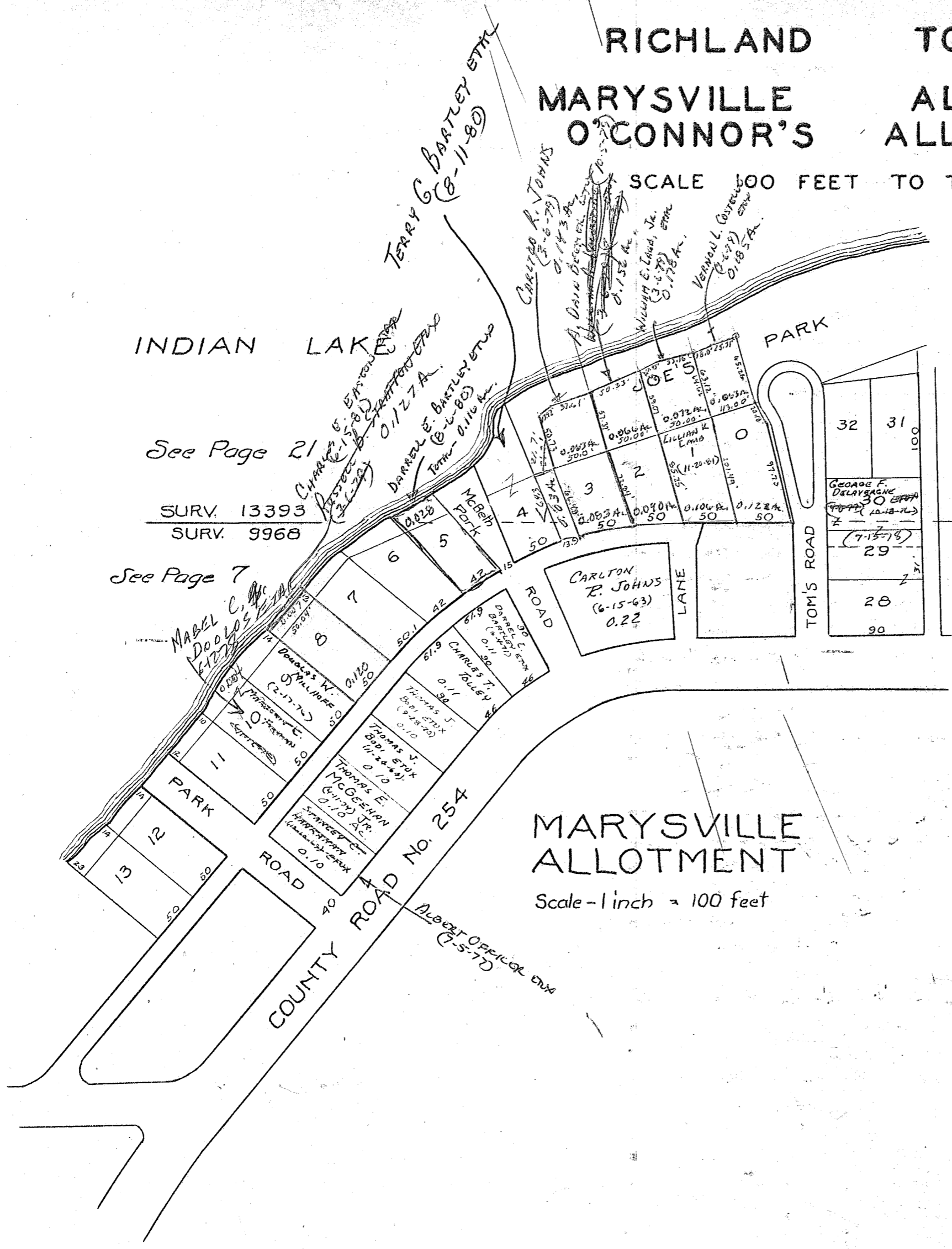


SURVEY OR SECTION	SUB. NO.	NO. ACRES	GRANTOR	GRANTEE	ACRES TRANS'FRD	TRANS.	DATE OF TRANSFER	DEED		LOT NO.	SIZE		REMARKS
								VOL.	PAGE		FRONT	DEPTH	
9968		0.110	ETHEL M. HILL (DECD) GEORGE F. De LAVERGNE STANLEY C. HANRAHAN ETUX FRANK R. STIENBRUNNER (DECD)	BOYD L. HILL GEORGE F. De LAVERGNE ETUX ALBOUT OFFICER ETUX ALICE O. STEINBRUNNER	0.110	✓	1-12-77	368	537-538	9		O'CONNORS #2	
			STATE OF OHIO (LAKE LANDS)	ALICE O. STEINBRUNNER		✓	4-8-77	369	717-718	29 Pt-30		MARYSVILLE ALLOT.	
			"	HELEN HOWARD		✓	7-5-77	371	238-239			O'CONNORS #2	
			"	RALPH R. FORD ETUX		✓	9-16-77	372	669-670	1		"	
			"	OSCAR V. CHAMBERS ETAL		✓	11-4-77	381	381-382	1A		"	
			"	PAULINE ECHELBAUER (DECD)		✓	11-4-77	381	728-729	1A		"	
			"	LEE C. HAMMOND ETAL		✓	11-4-77	381	774-775	2A		"	
			"	BOYD L. HILL		✓	11-4-77	381	759-760	3A		"	
			"	BOYD L. HILL		✓	11-4-77	381	771-772	5A		"	
			"	BOYD L. HILL		✓	11-4-77	381	762-763	6A		"	
			"	BOYD L. HILL		✓	11-4-77	381	771-772	7A		"	
			"	BOYD L. HILL		✓	11-4-77	381	767-768	9A		"	
9968		0.11	"	GEORGE E. STEINHETE	0.11	✓	11-4-77	381	768-769	10A 11A		"	
			Alice O. Steinbrunner	JAMES E. STEINBRUNNER	0.044	✓	11-10-77	373	780-781	1, 1A		O'CONNORS ALLOT. #2	
			JOHN S. ECHELBAUER 1/2 INT.	RUTH EVELYN ECHELBAUER		✓	3-17-78	375	731-732	6 PT.		"	
			MARGARET A. LAUB	WILLIAM E. LAUB, JR. ETAL		✓	3-31-78	375	256-257	1		MARYSVILLE	
			MARTORIE L. FOREMAN	MABEL C. DOOLOS ETAL		✓	6-12-78	376	460-461	10		"	
			GEORGE F. DELAVERGNE ETUX	JAMIE L. STALEY		✓	7-13-78	377	791-792	30		PT. 29	
			JAMIE L. STALEY	GEORGE F. DELAVERGNE		✓	7-13-78	377	509-510	30		PT. 29	
			MARY ESTHER BRYDON McCUMBER DEED	THOMAS E. BRYDON		✓	8-8-78	378	189-190	4		AND PT. OF ALLEY	
			STATE OF OHIO (LAKE LANDS)	HYLON LEE BARKER ETAL		✓	1-12-79	381	196-197	4-5 PT.		O'CONNORS ALLOT No. 2	
		0.03	THOMAS E. BRYDON	DARRELL E. BARTLEY ETAL	0.03	✓	1-19-79	381	196-197	4		AND PT. OF ALLEY MARYSVILLE	
13393		0.185A	STATE OF OHIO (LAKE LANDS)	VERNON E. COSTELLO ETUX	0.185A	✓	3-6-79	381	830-831	0 AM		MARYSVILLE ALLOT	
13393		0.178A	"	WILLIAM E. LAUB, JR. ETAL	0.178A	✓	3-6-79	381	815-816	1 M		"	
13393		0.156A	"	WILLIAM A. VALENTINE ETUX	0.156A	✓	3-6-79	381	820-821	1-AM.		"	
13393		0.143A	"	CARLTON A. JOHNS	0.143A	✓	3-6-79	381	824-825	2 AM		"	
13393		0.127A	"	RUSSELL B. STRATTON ETUX	0.127A	✓	3-6-79	381	826-827	3 AM		"	
9968		0.007	"	MARIBELLE N. MILLER	0.007	✓	4-20-79	382	831-832	8 AM		MARYSVILLE	
13393		0.049	"	THOMAS E. BRYDON	0.049	✓	4-20-79	382	641-642	13		"	
9968		0.004	"	MABEL C. DOOLOS ETAL	0.004	✓	4-26-79	382	638-639	4		"	
			"	"		✓	7-6-79	382	694-695	10		"	
13393		0.066	MARY MABEL VALENTINE DECD	WILLIAM ARTHUR VALENTINE		✓	7-6-79	383	814-815	2		"	
13393		0.156	WILLIAM ARTHUR VALENTINE	A. DAIN BOEMER ETUX	0.156	✓	8-27-79	384	727-728	2		MARYSVILLE	
			IRMA B. FORD DECD	RALPH R. FORD		✓	10-5-79	385	229-230	2		MARYSVILLE	
			VIRGINIA L. KASTNER ETUX	TODD A. HEYDINGER ETAL		✓	2-8-80	386	816-817	3		O'CONNORS ALLOT	
			TODD A. HEYDINGER ETAL	ZETTLER COTTAGE CORP.		✓	2-21-80	386	916-917	8		ALLOT. NO. 2	
			DARRELL E. BARTLEY ETUX	"		✓	6-27-80	388	292-293	8		ALLOT NO. 2	
13393		5-AM. 0.028	STATE OF OHIO (LAKE LANDS)	DARRELL E. BARTLEY ETUX	0.028	✓	8-6-80	388	680-681	5		MARYSVILLE (0.116 A)	
13393		0.010	HYLON LEE BARKER ETUX	LYDIA HYLON BELL	0.010	✓	8-24-80	388	681-682	4-5 PT.		O'CONNORS No. 2	
13393		0.03A	DARRELL E. BARTLEY ETUX	TERRY C. BARTLEY ETAL	0.03A	✓	8-11-80	388	842-843	4		MARYSVILLE	
9968		0.127	RUSSELL B. STRATTON ETUX	CHARLOS E. EASTON ETAL	0.127	✓	6-15-81	392	524-525	8 AM.		MARYSVILLE	
9968		0.009	OSCAR V. CHAMBERS ETUX	RALPH F. E. NICOL ETUX	0.009	✓	7-2-81	392	722-723	5		O'CONNOR No. 2	
9968			WILLIAM E. LAUB, JR.	LILLIAN K. LAUB		✓	11-20-81	394	415-416	1		MARYSVILLE	
9968			RALPH R. FORD (DECD)	CHARLES C. FORD ETAL		✓	11-24-81	394	761-762	3		O'CONNOR No. 2	
9968		0.007	LEE C. HAMMOND ETUX	MADGE E. ROBERTS	0.007	✓	12-15-82	398	371-372	7		"	
9968		0.007	MADGE E. ROBERTS	DOROTHY D. HAMMOND	0.007	✓	12-15-82	398	371-372	7		"	

SURVEY OR SECTION	SUB. NO.	NO. ACRES	GRANTOR	GRANTEE	ACRES TRANS'FRD	TRANS.	DATE OF TRANSFER	DEED		LOT NO.	SIZE		REMARKS
								VOL.	PAGE		FRONT	DEPTH	
			CHARLES C. FROD JR Edward W. Gavin Etal Edward W. Gavin Etal	LYDIA HYLON BELL Edward W. Gavin Etal Robert P. Breen Etal		✓	5-2-83	399	927/928	3			O'Connor No. 1
						✓	9-6-83			28, Pr. 29			Marysville
						✓	3-1-84	403	869	28 Pr. 29			" "

MARYSVILLE ALLOTMENT O'CONNOR'S ALLOT. No. 2

SCALE 100 FEET TO THE INCH



INDIAN LAKE

See Page 21

SURV. 13393
SURV. 9968

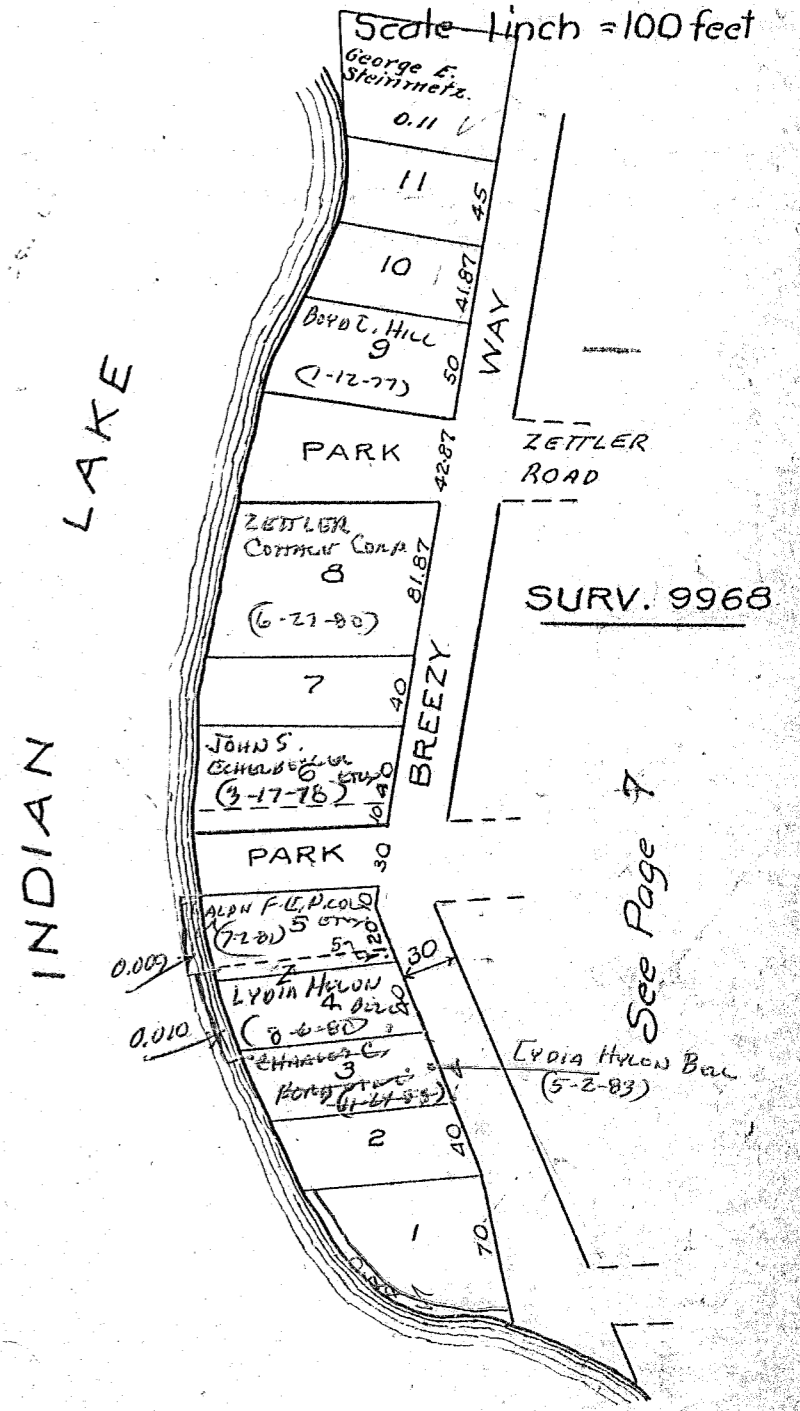
See Page 7

MARYSVILLE ALLOTMENT

Scale - 1 inch = 100 feet

O'CONNOR'S ALLOTMENT No. 2

Scale - 1 inch = 100 feet



INDIAN LAKE

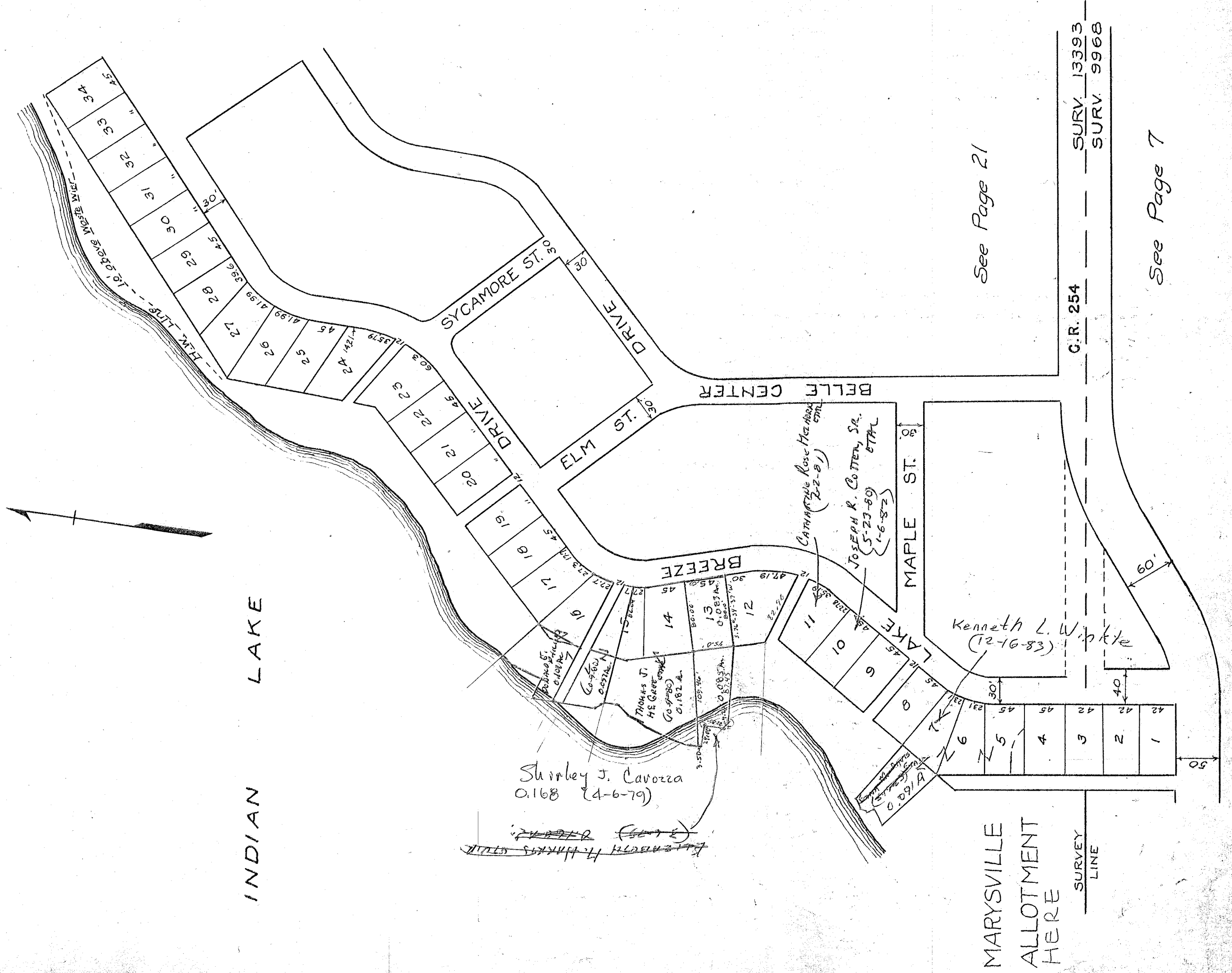
SURV. 9968

See Page 7

SURVEY OR SECTION	SUB. NO.	NO. ACRES	GRANTOR	GRANTEE	ACRES TRANSFRD	TRANS.	DATE OF TRANSFER	DEED		LOT NO.	SIZE		REMARKS
								VOL.	PAGE		FRONT	DEPTH	
			N. J. DIX & SONS, INC.	ANTHONY J. DIX ETAL		✓	4-4-77	369	634-635	32			
			CHESTER A. CLEMENS ETUX	ROBERT P. RIGEL ETUX		✓	7-18-77	371	573-574	34			
			RICHARD H. THIBAUT ETUX	UNITED BANKING CO. RICHARD H. THIBAUT ETUX		✓	3-1-78	374	978-979	33			
			ELIZABETH M. CONWELL HARRIS ETUIR	SHIRLEY J. CAROZZA		✓	6-15-78			13			
13393		0.168	ELIZABETH E. MOORE DEC'D	WILBUR B. MOORE		✓	10-4-78	379	528/529	28			
			STATE OF OHIO (LAKE LANDS)	ELIZABETH M. HARRIS ETUIR	0.168	✓	3-6-79	381	832/835	13A			O'CONNOR ALLOT
13393		0.168	EDWARD C. VONDERHEIDE (DEC'D)	CARRIE VONDERHEIDE		✓	3-9-79	381	884/885	18			O'CONNOR ALLOT
			ELIZABETH M. CONWELL HARRIS ETUIR	SHIRLEY J. CAROZZA	0.168	✓	4-6-79	382	333/334	13			O'CONNOR ALLOT
			MICHAEL C. KELLEY	ROBERT E. DROLLINGER ETUX		✓	4-30-79	382	684	11			
13393		0.070	STATE OF OHIO (LAKE LANDS)	PHILIP MAINE, JR. ETUX	0.070	✓	1-10-80	386	530/531	9C			
13393		0.044	STATE OF OHIO (LAKE LANDS)	KENNETH E. SORTMAN ETUX	0.044	✓	1-10-80	386	533/535	12C			
			ANTHONY J. DIX	VERONICA C. DIX		✓	1-31-80	386	742/743	32			
			CLARENCE J. ROSENKRANZ, JR.	FRANCES ROSENKRANZ		✓	1-31-80	386	744/745	32			
			" " " "	" " " "		✓	2-12-80	386	835	32			
			ANTHONY J. DIX ETUX	ANTHONY J. DIX ETUX		✓	2-12-80	386	836	32			
			ELIZABETH WHITNEY	JOSEPH F. COTTER, SR. ETAL		✓	5-23-80			10			O'CONNOR ALLOT
			ROBERT P. RIGEL ETUX	KENTON ENTERPRISES, INC.		✓	7-18-80	388	144/145	34			
			LAKE LANDS ADMINISTRATOR	THOMAS J. MCGREE ETAL		✓	10-9-80	389	658/660	14 5/8, 15 1/4			
			" " " "	DONALD E. PHILLIPS		✓	10-9-80	389	661/663	PT. 15			
			" " " "	" " " "		✓	10-9-80	389	664/666	16			
			KENTON ENTERPRISES, INC.	JOHN LANG ETAL		✓	10-20-80	389	814/815	34			
			ROBERT E. DROLLINGER ETUX	CATHARINE ROSE MELHORN ETAL		✓	7-2-81	392	721	11			O'CONNOR ALLOT
			PHILIP MAINE, JR. ETUX	RICHARD M. VANCE ETUX		✓	7-27-81	392	993	9			
			JOSEPH F. COTTER SR. ETAL	JOSEPH F. COTTER JR.		✓	1-6-82	394	839/840	10			UND. 1/3 INT.
			EDNA M. DAVIS (RALPH DAVIS DEC'D)	EDNA M. DAVIS		✓	6-9-82	396	245	1, 2			UND. 1/2 INT.
			RALPH DAVIS DEC'D	CHARLES A. BROUGHER ETAL TRUSTEES		✓	6-9-82	396	246/249	3, 4, 5, 6, 7			UND. 1/2 INT.
			CARRIE VONDERHEIDE DEC'D	REBECCA CHURCHILL ETAL		✓	7-8-82	396	639/640	18			
13393		0.070	RICHARD M. VANCE ETUX	LARRY D. CORDIAL ETAL	0.070	✓	6-7-83	400	489/489	9			
13393		0.044	KENNETH E. SORTMAN ETUX	ROY R. SCHWINN ETUX	0.044	✓	7-26-83	401	91/92	12			
13393		0.091	STATE OF OHIO	EDNA M. DAVIS ETAL	0.091	✓	8-19-81	401	385/386				EXT. TO LOT 7
			Edward W. Gavin etal	Edward W. Gavin etux			9-6-83	401	587	28, 29 pt.			
			Edna M. Davis etal	Kenneth L. Winkle etux	0.091		11-21-83	402	575-577	6, 7, 8, 5 pt.			
13393		0.091	Edna M. Davis etal	Kenneth L. Winkle etux	0.091	✓	11-21-83	402	577-822	6, 7, 8, 5 pt.			New Survey on 5 pt.
13393		0.091	Richard E. Brougher Trustee	" " " "	0.091	✓	12-16-83	402	823	6, 7, 5 pt.			

RICHLAND TOWNSHIP
O'CONNOR'S ALLOTMENT

SCALE 100 FEET TO THE INCH



SURVEY OR SECTION	SUB. NO.	NO. ACRES	GRANTOR	GRANTEE	ACRES TRANS'FRD	TRANS.	DATE OF TRANSFER	DEED		LOT NO.	SIZE		REMARKS
								VOL.	PAGE		FRONT	DEPTH	
			URBAN F. BROCKMAN ETUX	URBAN F. BROCKMAN ETUX			6-8-77	370	809	58, 59			
			DOLORES C. CROGHAN ETAL	RICHARD N. HAIGHT ETUX			6-20-77	370	886-887	39			
			RICHARD N. HAIGHT ETUX	JAMES F. FRY ETUX			6-20-77	370	988	39			
			HERBERT J. VROOHN ETAL	PAULA KOLNS			7-7-77	371	272-273	76			
			PAULA KOLNS	MILDRED SHREVES			7-7-77	371	274-275	76			
			MILDRED W. SHREVES	SAM KARG			7-7-77	371	276-277	76			
			ESTEANA G. ULLREY	DALE E. HURLEY			9-28-77	372	897-898	44			
			WILLIAM L. KOHLI ETUX	DANNY T. WADDLE ETUX			11-18-77	373	871	60, 61, 62			
			JAMES F. FRY ETUX	LEO H. FRANCIS ETUX			11-28-77	374	8	39			
			ROBERT E. BROCKMAN	URBAN F. BROCKMAN ETUX			9-26-78	379	306/308	71			
			URBAN F. BROCKMAN ETUX	DANNY L. HOLLON ETUX			10-13-78	379	697	58, 59, 71			
			EDWARD C. VONDERHEIDE (DECD)	CARRIE VONDERHEIDE			3-9-79	381	881/885	90 Pt.			N. PART.
			GAIL E. WHITE DEC'D	B. ELENORA WHITE			6-22-79	383	648/649	78			
			ROBERT J. HOLMES ETUX	CURTIS L. PETERSON ETUX			10-12-79	385	459/460	48-49			
			JOHN I. WHITED ETUX	RICHARD M. FOX ETAL			7-28-80	388	572/593	38			
			OSCAR A. PREIDISCH ETUX	FREDERICK D. LANG ETUX			8-3-81	393	85	43			
			SAM KARG	RONALD W. BARR ETAL			8-24-81	393	363/364	76			
			A. GERALDINE HULL DEC'D	ROGER S. HULL			1-11-82	394	882/893	73			
			RALPH DAVIS DEC'D	CHARLES A. BROUGHER ETAL TRUSTEES			6-9-82	396	246/247	86, 87			UND. 1/2 INT,
			" " " "	" " " " " "			6-9-82	396	248/249	88			UND. 1/2 INT,
			CARRIE VONDERHEIDE DEC'D	REBECCA CHURCHILL ETAL			7-8-82	396	654/660	N. Pt. 90			
			Edna M. Davis etal	Kenneth L. Winkle etux			11-21-83	402	575-577	88			
			" " " " " "	" " " " " "			12-12-83	402	761-762	86, 87			
			Richard E. Brougher	" " " " " "			12-16-83			88			
			Richard E. Brougher, Trustee	Kenneth L. Winkle ETUX			12-16-83	402	822-823	88			

O'CONNOR

ALLOTMENT

SCALE 200 FEET TO THE INCH

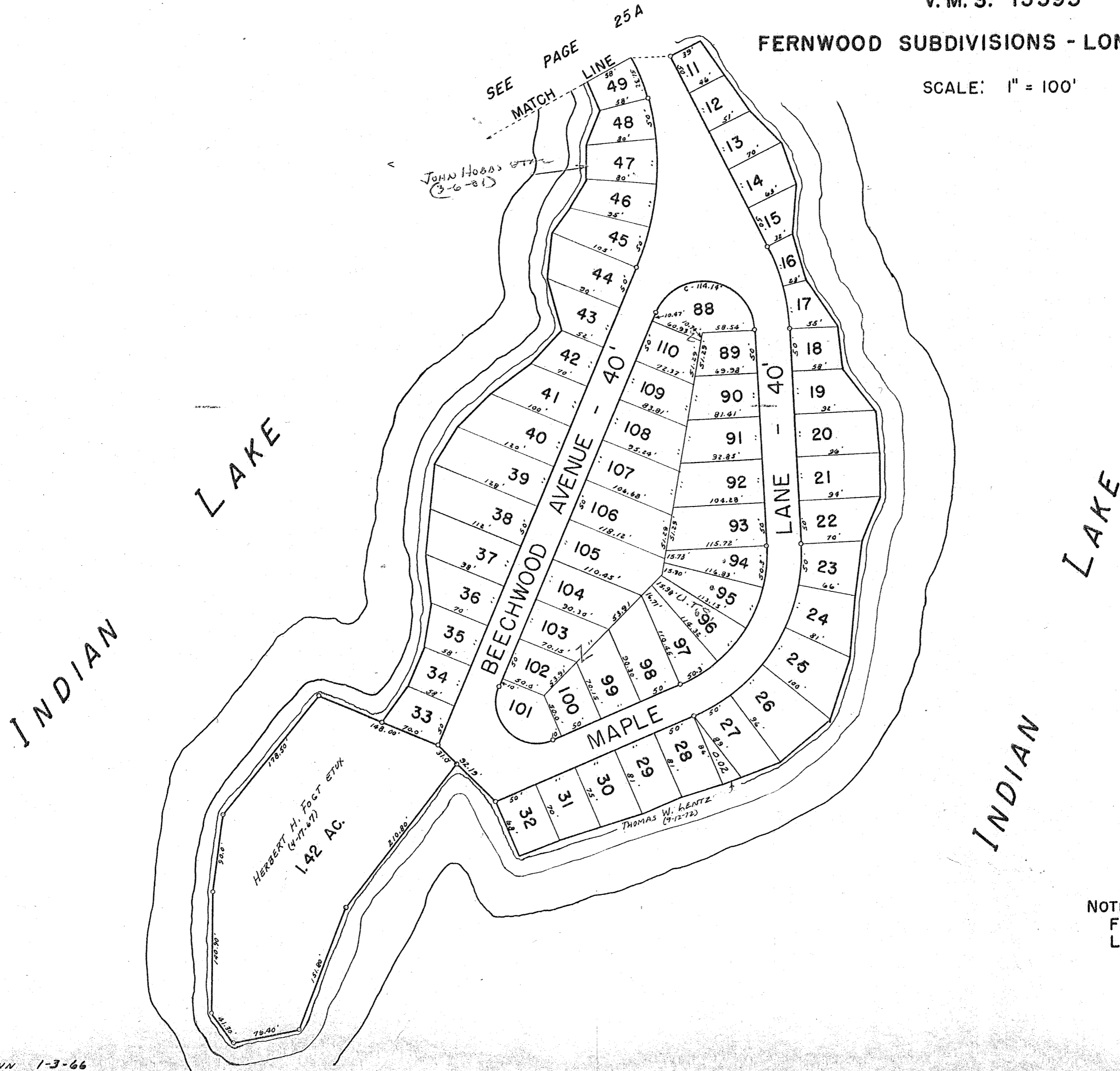


SURVEY OR SECTION	SUB. NO.	NO. ACRES	GRANTOR	GRANTEE	ACRES TRANS'FRD	TRANS.	DATE OF TRANSFER	DEED		LOT NO.	SIZE		REMARKS
								VOL.	PAGE		FRONT	DEPTH	
			LEE W. PELLETT ETUX	GEORGIA A. DARNER			9-9-77	372	528-529	31			
			WILLIAM J. BOOP ETUX	ROGER E. BOOP ETUX			10-5-77	373	40-41	104			
			DORIS E. LOHNS	CARL E. HUFFMAN TRUSTEE			12-15-77	374	238-239	45			
			PAUL R. MILLER ETUX	DORIS E. LOHNS			12-15-77	374	234-237				No TRANSFER
			WILLIAM H. DAVIDSON ETUX	GEORGE A. SCHIFFER ETUX			5-16-78	376	253-254	32			
			Harry Edwin Haines	Donna J. Foyler etux			7-25-78	377	727	18,89			
			Richard O. Dailey	Bonnie H. Dailey			7-27-78	377	781	47			
			CARL E. HUFFMAN, TRUSTEE	JAMES F. ASMUS			10-23-78	379	858/859	45			
			FLORENCE E. WREN ETAL	FRANCES T. ROHR			11-21-78	380	372/375	105			
			CALVIN HERMAN RABLE DEC'D	INEZ W. W. RABLE			1-22-79	381	277/278	44			
			JAMES W. DARBY ETUX	DOYAL R. VANCE ETUX			3-29-79	382	219	99			
			FLORENCE E. WREN ETAL	DOYAL R. VANCE ETUX			3-29-79	382	216/218	103			
			Paul R. Miller etux	Paul R. Miller			4-2-79	382	250	46			
			FLORENCE E. WREN ETAL	MARK E. DAILEY ETUX			4-5-79	382	300/302	93			
			INEZ W. RABLE	FIRST KENTON REALTY Co.			4-5-79	382	309/310	44			
			HAROLD L. HOLLY ETUX	PAUL L. VANDERPOOL ETUX			4-23-79	382	531-532	109			
			FLORENCE E. WREN ETAL	ORA NEWLAND, JR. ETUX			6-8-79	383	450/452	107			
			" " " "	FLOYD MURDOCK ETUX			6-8-79	383	453/455	106			
			EDWARD D. DRISCOLL ETUX	GERALDINE RICHARDSON			10-25-79	385	629/631	88-110			
			EMMETT A. McCLURE DEC'D	HAZEL M. McCLURE			3-14-80	387	183	17			
			HAZEL M. McCLURE	JAMES P. ROEMER ETUX			8-20-80	388	927	17			
			FIRST KENTON REALTY Co.	FRED A. LEE ETAL			8-28-80	389	44-45	44			
			PAUL R. MILLER	JOSEPH ZUPPARDO ETUX			9-15-80	389	269	46			
			CHARLES W. WEAVER DEC'D	MARGARET WEAVER			10-23-80	389	851/852	12			
			FLORENCE E. WREN ETAL	WILLIAM J. BOOP ETUX			12-12-80	390	471/476	97			
			RICHARD O. DAILEY ETUX	JOHN HUBBS ETAL			3-6-81	391	335	47			
			WILLIAM T. ROSSBACK ETUX	MAY B. ROSSBACK			9-21-81	393	772/773	90			
			JERRY A. ROSSBACK ETUX	MAY B. ROSSBACK			9-21-81	393	774/775	90			
			MAY ROSSBACK	MICHAEL KEITH PULPON ETUX			10-6-81	393	881	90			
			RICHARD O. DAILEY ETUX	MILTON E. DAILEY ETUX			2-10-82	395	174	48			
			ROLLAND F. BIDWELL ETUX	LLOYD W. CRADDOCK ETAL			7-27-82	396	832/833	36			
			FLORENCE E. WREN (DAD)	DONALD M. HULLIKON ETAL			4-18-83	399	736/740	94,95,96			
			DONALD M. HULLIKON ETUX	UNITED TELEPHONE Co. OF OHIO			4-18-83	399	741/742	96			
			JAMES F. ASMUS ETUX	EDWIN H. SIMPSON ETUX			6-29-83	400	745	45			
			Dorothy M. Porter Dec'd	John David Porter			9-19-83	401	765-766	26			
			Rosemary S. Guinn	Rosemary S. Guinn Et vir			11-14-83	402	451	35			

V.M.S. 13393

FERNWOOD SUBDIVISIONS - LONG ISLAND

SCALE: 1" = 100'



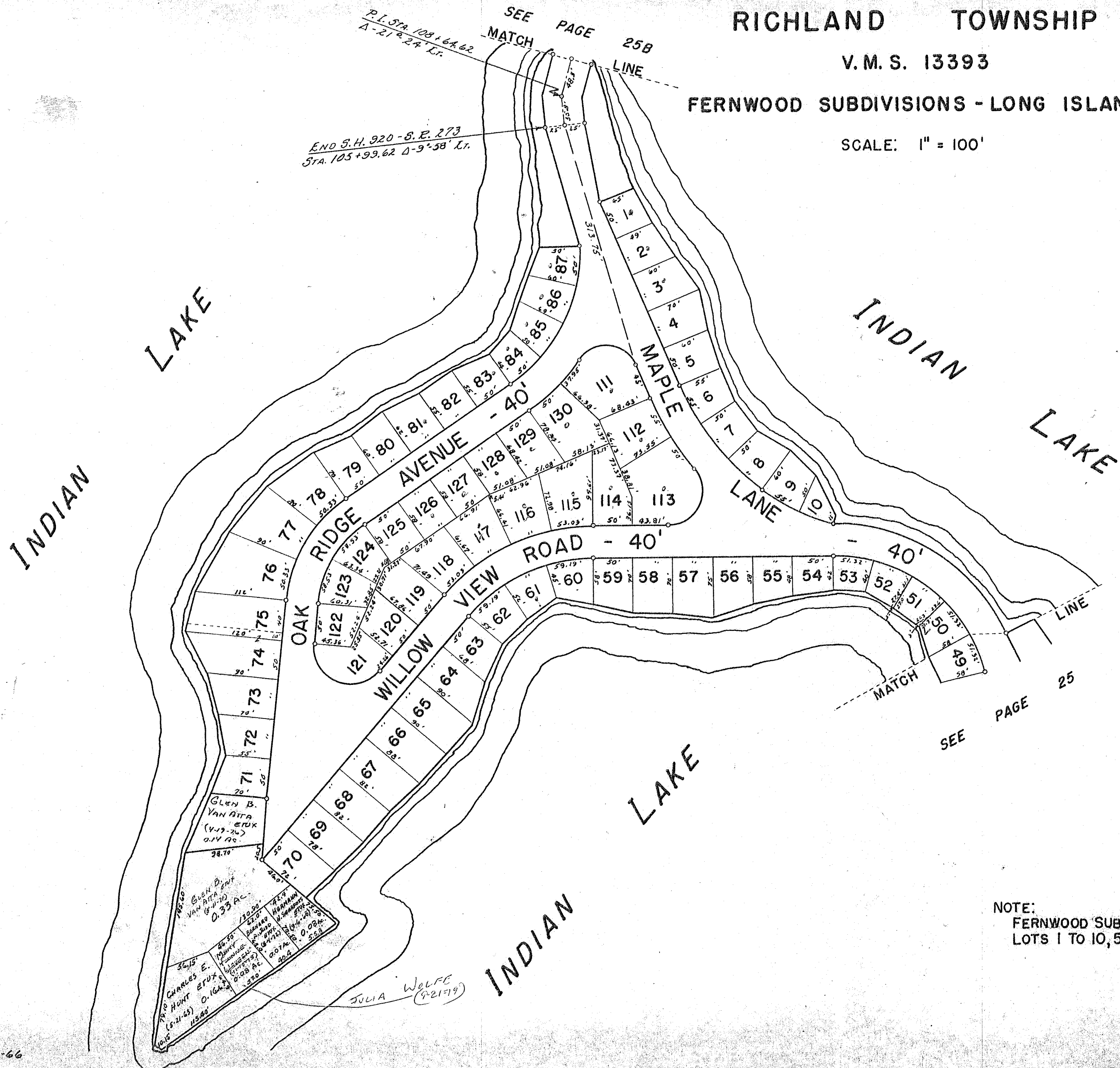
NOTE:
 FERNWOOD SUBDIVISION NO. I.
 LOTS 11 TO 49, 88 TO 110.

SURVEY OR SECTION	SUB. NO.	NO. ACRES	GRANTOR	GRANTEE	ACRES TRANS'FRD	TRANS.	DATE OF TRANSFER	DEED		LOT NO.	SIZE		REMARKS
								VOL.	PAGE		FRONT	DEPTH	
13393	0.08	0.08	KENNETH M. WYCAL ETUX	CALVIN C. RETTIG ETUX	0.08	✓	4-21-78	375	765-766	70			
			ROLLAND H. LEE ETUX	FLORENCE PECK			6-26-78	377	172/173	71			
			FLORENCE PECK	RUTH H. LEE			6-26-78	377	174/175	71			
			ROBERT E. BROCKMAN	URBAN T. BROCKMAN ETUX			9-26-78			71			
			LEE H. GARDNER	JACK HORSWY ETUX			8-17-79	384	517	113			
			MARY YVONNE WAUBEN	JULIA WOLFE			9-21-79	385	471/48				
			ROBERT E. HANLEY (DEC'D)	HAZEL I. HANLEY ETAL			1-23-1980	386	655/656	53, 54			
			CARL W. MARQUART ETUX	RALPH J. BEUTLE, SR. ETAL			8-18-80	388	891-892	59			
			MONROE R. STEINER ETUX	JAMES R. NIEKAMP ETAL			8-19-80	388	923-924	55			
			GERALDINE RICHARDSON	THOMAS E. PALMER ETUX			7-6-81	392	737/738	56			
			WILBUR E. MCCLAIN ETUX	DARRELL A. NICOLA ETAL			7-23-81	392	855/856	76			
			FRANCIS M. HONESTOPAL ETUX	FRANCIS M. HONESTOPAL ETUX			8-14-81	393	248	10			
			CLAIR W. KELLER ETUX	TIMMY LAN. ANDREWS ETAL			10-14-81	393	974/977	50, Pr. 51			
			JAMES W. SEITZ	WILLIAM R. MITCHELL			10-14-81	393	974/975	74-75 Pt.			
			LAUNA M. KING	ROBERT E. REASON ETUX			4-19-82	395	729	60			
GERALD A. SULLIVAN DEC'D	PATSY JANE MALEY	8-5-82	396	833-834	72								
FLORENCE E. WREN (DOB)	DENNIS M. HULLIKON ETUX	4-18-83	399	734/740	1, 2, 3, 61, 81, 82, 83, 84, 85, 86, 87, 111, 112, 113, 114, 115, 116, 117								
Martha Warwick	Lee H. Rathbun	10-20-83	402	175/176	58								

V.M.S. 13393

FERNWOOD SUBDIVISIONS - LONG ISLAND

SCALE: 1" = 100'



NOTE:
 FERNWOOD SUBDIVISION NO. I.
 LOTS 1 TO 10, 50 TO 87, 111 TO 130.

SURVEY OR SECTION	SUB. NO.	NO. ACRES	GRANTOR	GRANTEE	ACRES TRANS'FRD	TRANS.	DATE OF TRANSFER	DEED		LOT NO.	SIZE		REMARKS
								VOL.	PAGE		FRONT	DEPTH	
13393	0.18		INEZ STEDKE	CHARLES H. CHAMBERLAIN ETUX	0.18	✓	10-24-77	373	429-430	160 Pt.			0.055A- W/2
			BERTHA W. ZIMMERMAN (De'd)	ALEX T. RAUSCH ETUX			4-13-78	375	608-610	145			
			DONALD E. KISSLING ETUX	JOHN A. RANGE ETAL			7-17-78	377	575-576	132			
			W. RUSSELL WYKES ETUX	GEORGE W. SNIDER			9-8-78	378	896/897	139			
			MARY PAULINE SPANR. (De'd)	LOUIS TARTULL ETUX			8-7-79	384	377/379	Pt. 138			
			ROBERT J. MEYERS, SR. ETUX	ROBERT F. GAUGGEL ETUX			4-7-81	391	634/635	92 Pt. 133			NEW SURVEY
			ROBERT F. GAUGGEL ETUX	DAVID J. ZIECH ETUX			4-7-81	391	636/637	134, S. Pt. 133			
			MARY E. MCGINNIS De'd	FLOYD M. MCGINNIS ETAL			7-13-81	392	815/816	Pt. 136, Pt. 137			
			LIZABETH J. MCGINNIS	FLOYD M. MCGINNIS			7-13-81	392	817/818	Pt. 136, Pt. 137			
			JOHN A. RANGE ETUX	CHARLES P. MILLON ETUX			5-21-82	396	91/92	132			
			GEORGE W. SNIDER ETUX	DOROTHY B. COON			8-9-82	396	964/967	139-138 Pt.			
			13393	0.01				DOROTHY B. COON	JOSEPHINE T. STALDY ETAL	0.01	✓	8-9-82	396
FRANCES E. WAIN (De'd)	DONALD M. HILLMAN ETAL	4-14-83			399	734/735		149, 150, 151, 152, 153, 154, 155, 156					
DAVID J. ZIECH	LORRAINE J. ZIECH	4-20-83			399	785/786		134-133 Pt.					
Kathleen A. Miller De'd	Clifford W. Miller	9-21-83			401	845		131					
" " " " " "	" " " " " "	9-21-83			401	860-861							
			Charles H. Chamberlain Etux	R. Eileen Van Atta Etal			3-27-84	404	152	158, 159, Pt. 160			

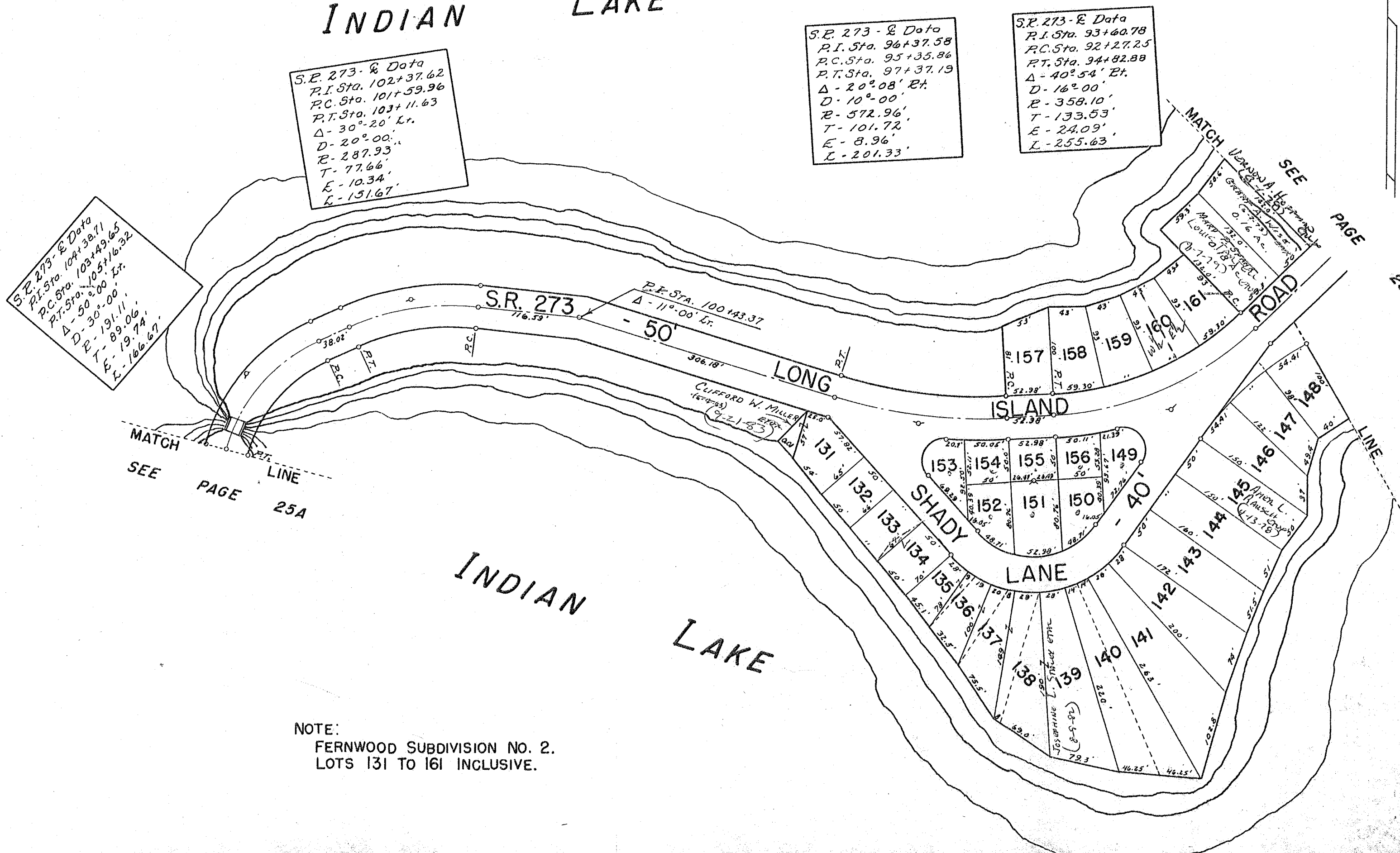
RICHLAND TOWNSHIP

V. M. S. 13393

FERNWOOD SUBDIVISIONS - LONG ISLAND

SCALE: 1" = 100'

INDIAN LAKE



S.R. 273 - & Data
 P.I. Sta. 102+37.62
 P.C. Sta. 101+59.96
 P.T. Sta. 103+11.63
 $\Delta - 30^{\circ} 20' Lt.$
 $D - 20^{\circ} 00'$
 $R - 287.93'$
 $T - 77.66'$
 $E - 10.34'$
 $L - 151.67'$

S.R. 273 - & Data
 P.I. Sta. 96+37.58
 P.C. Sta. 95+35.86
 P.T. Sta. 97+37.19
 $\Delta - 20^{\circ} 08' Rt.$
 $D - 10^{\circ} 00'$
 $R - 572.96'$
 $T - 101.72'$
 $E - 8.96'$
 $L - 201.33'$

S.R. 273 - & Data
 P.I. Sta. 93+60.78
 P.C. Sta. 92+27.25
 P.T. Sta. 94+82.88
 $\Delta - 40^{\circ} 54' Rt.$
 $D - 16^{\circ} 00'$
 $R - 358.10'$
 $T - 133.53'$
 $E - 24.09'$
 $L - 255.63'$

S.R. 273 - & Data
 P.I. Sta. 104+38.71
 P.C. Sta. 103+49.65
 P.T. Sta. 105+16.32
 $\Delta - 50^{\circ} 00' Lt.$
 $D - 30^{\circ} 00'$
 $R - 191.11'$
 $T - 89.06'$
 $E - 19.74'$
 $L - 166.67'$

MATCH
 SEE PAGE 25A
 LINE

MATCH
 SEE PAGE 25C
 LINE

NOTE:
 FERNWOOD SUBDIVISION NO. 2.
 LOTS 131 TO 161 INCLUSIVE.

NOTE:
 ALL LAND NOT OTHERWISE SHOWN IS IN THE NAME
 OF FLORENCE ESTELLE WASH ETAL. (11-1-73)

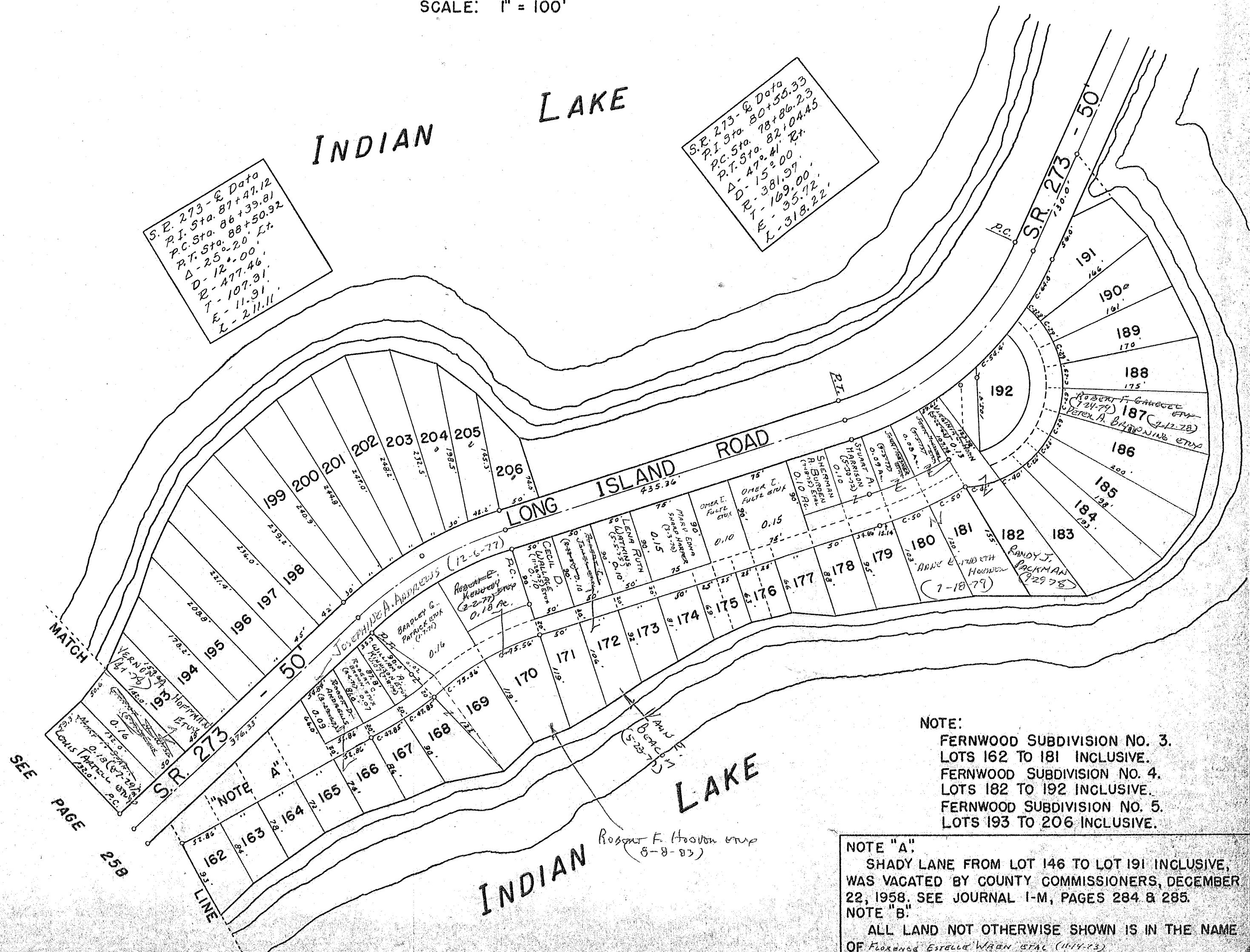
SURVEY OR SECTION	SUB. NO.	NO. ACRES	GRANTOR	GRANTEE	ACRES TRANS'FRD	TRANS.	DATE OF TRANSFER	DEED		LOT NO.	SIZE		REMARKS
								VOL.	PAGE		FRONT	DEPTH	
13393		0.18	FLORENCE E. WREN ETAL	KELSO T. BECKER		✓	1-13-77	368	592-594	198			
13393		0.18	FLORENCE E. WREN ETAL	JOHN H. BURTON ETUX	0.18	✓	1-26-77	368	737-739				New Survey
13393		0.18	JOHN H. BURTON ETUX	ROBERT E. KENNEDY ETUX	0.18	✓	2-2-77	368	791-792	170			
13393		0.10	FREEMAN C. SHERA ETUX	CHARLES M. LEWIS ETUX		✓	4-11-77	369	735	200			
13393		0.10	ROBERT T. JONES ETUX	VAN E. BEACON	0.10	✓	5-23-77	370	459-460	172			
13393		0.09	CLYDE E. BROWN ETUX	EVA J. SORRELES		✓	7-28-77	371	815-816	196			
13393		0.09	ROBERT D. ANDREWS	JOSEPHINE A. ANDREWS	0.09	✓	12-6-77	374	137	166			
			JOSEPH A. GROSS DECD	JEANNE M. GROSS		✓	5-24-78	376	400-401	133, 134 Pr. 192			
			FLORENCE E. WREN ETAL	DAVID M. MELCHI ETUX		✓	6-16-78	377	21-23	195			
13393		0.16	RUSSELL P. ROBERTS ETUX	ROBERT F. GAUGGEL ETUX		✓	7-12-78	377	188/189	187			
13393		0.16	GRANT A. WISE ETUX	VERNON A. HOFFMAN ETUX	0.16	✓	8-1-78	377	883/886	193			
13393		0.13	VIRGINIA L. HORN	RANDY J. PACKMAN	0.13	✓	9-29-78	379	741/442	182			
			KELSO T. BECKER	DALTON EPPS ETAL		✓	12-14-78	380	611/612	198			
13393		0.09	PAUL ARTHUR LOVEJOY DECD	LOUISE J. LOVEJOY		✓	3-12-79	381	876/877	203			
13393		0.08	JOHN MOESNER (DECD)	ANNE ELIZABETH MOESNER	0.08	✓	8-18-79	384	49/51	180 181			
			ROBERT F. GAUGGEL ETUX	PETER A. BROWNING ETUX		✓	7-24-79	384	136/157	187			
			LOUISE J. LOVEJOY DECD	BILLIE JEAN COLFLESH		✓	5-7-81	392	54/56	203			
			SHIRLEY W. MELCHI	DAVID M. MELCHI		✓	1-11-82	394	887	195			
			DAVID M. MELCHI	DAVID M. MELCHI ETUX		✓	1-11-82	394	888	195			
			CHARLES M. LEWIS ETUX	LOIS J. HUNT		✓	6-11-82	396	285/286	200			
13393		0.18	FLORENCE E. WREN (DECD)	DONALD M. HILLIKON ETAL		✓	4-14-83	399	736/740	180, 204, 205, 206			
			ROBERT E. KENNEDY ETUX	ROBERT F. HOOPER ETUX	0.18	✓	8-8-83	401	205/207	170			

RICHLAND TOWNSHIP

V. M. S. 13393

FERNWOOD SUBDIVISIONS - LONG ISLAND

SCALE: 1" = 100'



S.R. 273 - E Data
 P.I. Sta. 87+47.12
 P.C. Sta. 88+50.92
 P.T. Sta. 20' Lt.
 D.D. - 12+00'
 R - 477.46'
 T - 107.91'
 L - 211.11'

S.R. 273 - E Data
 P.I. Sta. 80+55.33
 P.C. Sta. 81+86.23
 P.T. Sta. 82+04.45
 D.D. - 15+00'
 R - 381.97'
 T - 169.00'
 L - 318.22'

NOTE:
 FERNWOOD SUBDIVISION NO. 3.
 LOTS 162 TO 181 INCLUSIVE.
 FERNWOOD SUBDIVISION NO. 4.
 LOTS 182 TO 192 INCLUSIVE.
 FERNWOOD SUBDIVISION NO. 5.
 LOTS 193 TO 206 INCLUSIVE.

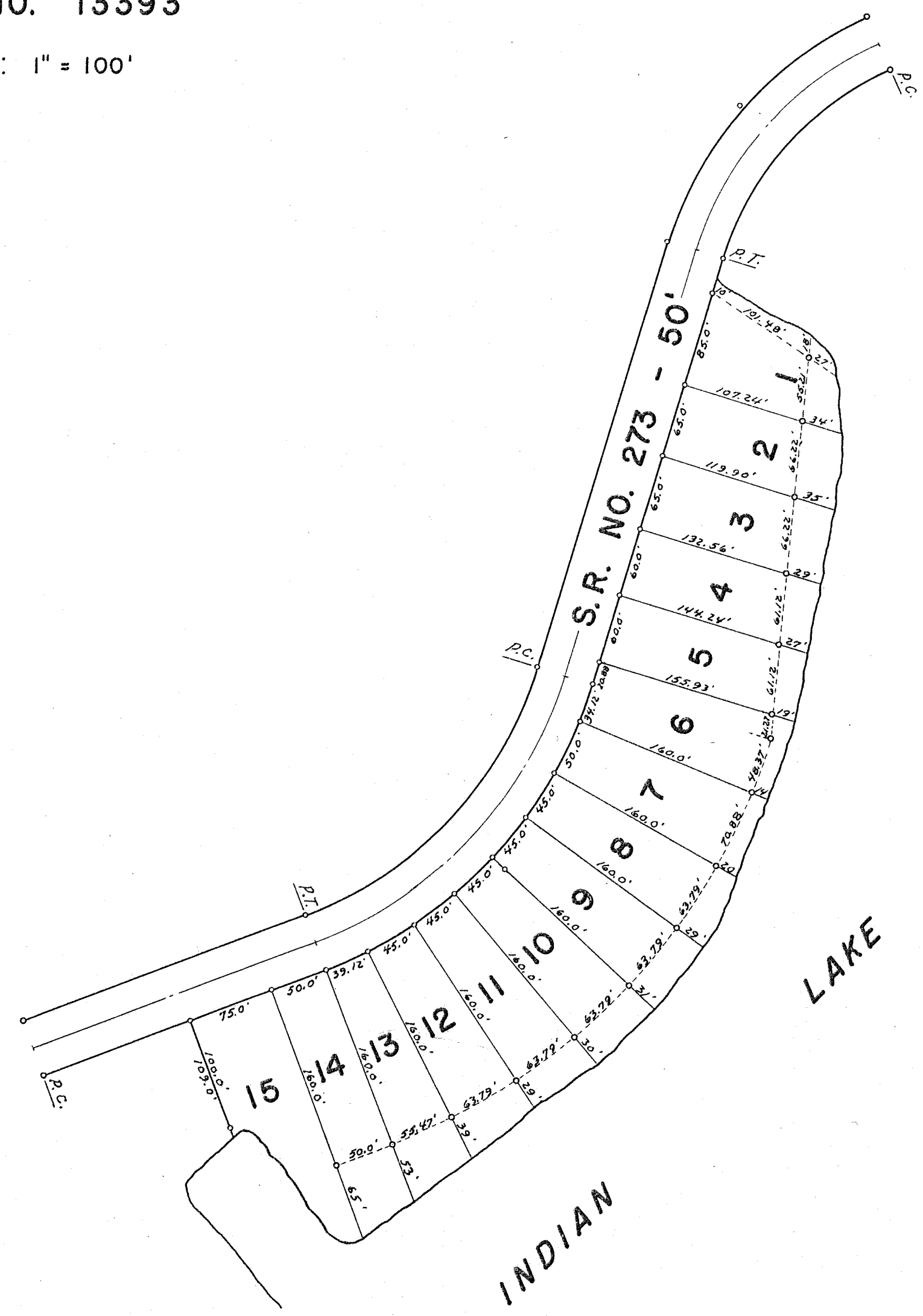
NOTE "A"
 SHADY LANE FROM LOT 146 TO LOT 191 INCLUSIVE,
 WAS VACATED BY COUNTY COMMISSIONERS, DECEMBER
 22, 1958, SEE JOURNAL I-M, PAGES 284 & 285.
 NOTE "B"
 ALL LAND NOT OTHERWISE SHOWN IS IN THE NAME
 OF FLORENCE ESTELLE WAHN ETAL (11-14-73)

SURVEY OR SECTION	SUB. NO.	NO. ACRES	GRANTOR	GRANTEE	ACRES TRANS'FRD	TRANS.	DATE OF TRANSFER	DEED		LOT NO.	SIZE		REMARKS
								VOL.	PAGE		FRONT	DEPTH	
			Florence E. Wason (Dee's)	Donato M. Hilliken ETAL			4-14-83	399	734/110	All lots.			

RICHLAND TOWNSHIP
FERNWOOD MOBILE VILLAGE NO. 1
V. M. S. NO. 13393

SCALE: 1" = 100'

SUBDIVISION NO. ONE		
LOT	NAME	DATE
1		
2		
3		
4		
5		
6		
7		
8		
9		
10		
11		
12		
13		
14		
15		



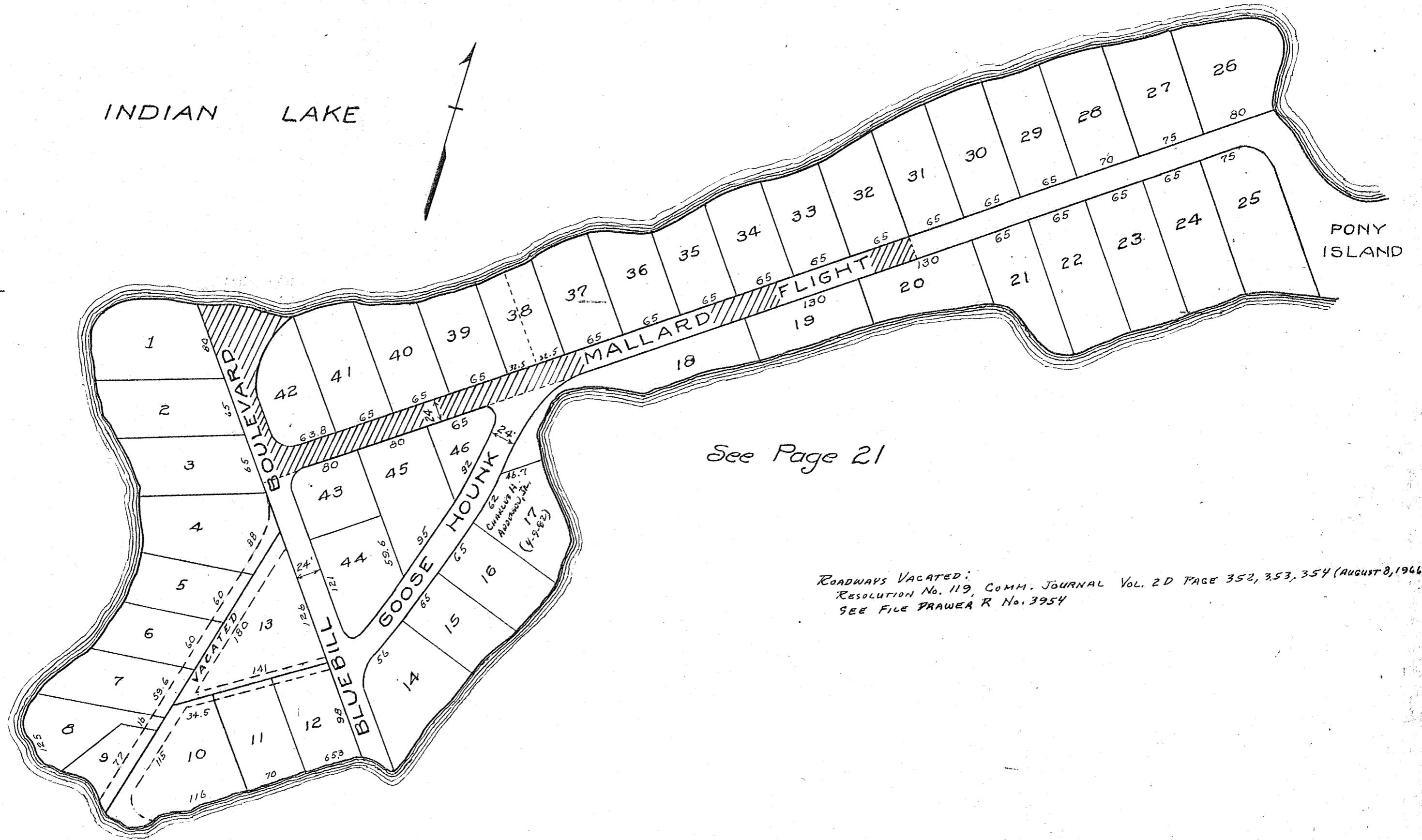
FERNWOOD MOBILE VILLAGE NO. 1.
LOTS 1 TO 15 INCL. - 3.60 ACRES.
PLAT BOOK 6 VOL. F PAGE 27.
ENGINEERS FILE J-177, NOV. 1968.

DRAWN: JULY 6, 1970
 DANIEL E. GILBERT, T.M.D.

SURVEY OR SECTION	SUB. NO.	NO. ACRES	GRANTOR	GRANTEE	ACRES TRANS'FRD	TRANS.	DATE OF TRANSFER	DEED		LOT NO.	SIZE		REMARKS
								VOL.	PAGE		FRONT	DEPTH	
			WILLIAM H. KELLY ETUX	CHARLES H. ANDERSON, JR.			4-9-82	395	665	17			

SPORT POINT

SCALE 100 FEET TO THE INCH



See Page 21

ROADWAYS VACATED:
 RESOLUTION No. 119, COMM. JOURNAL Vol. 20 PAGE 352, 353, 354 (August 8, 1966)
 SEE FILE DRAWER R No. 3954

SURVEY OR SECTION	SUB. NO.	NO. ACRES	GRANTOR	GRANTEE	ACRES TRANSFRD	TRANS.	DATE OF TRANSFER	DEED		LOT NO.	SIZE		REMARKS
								VOL.	PAGE		FRONT	DEPTH	

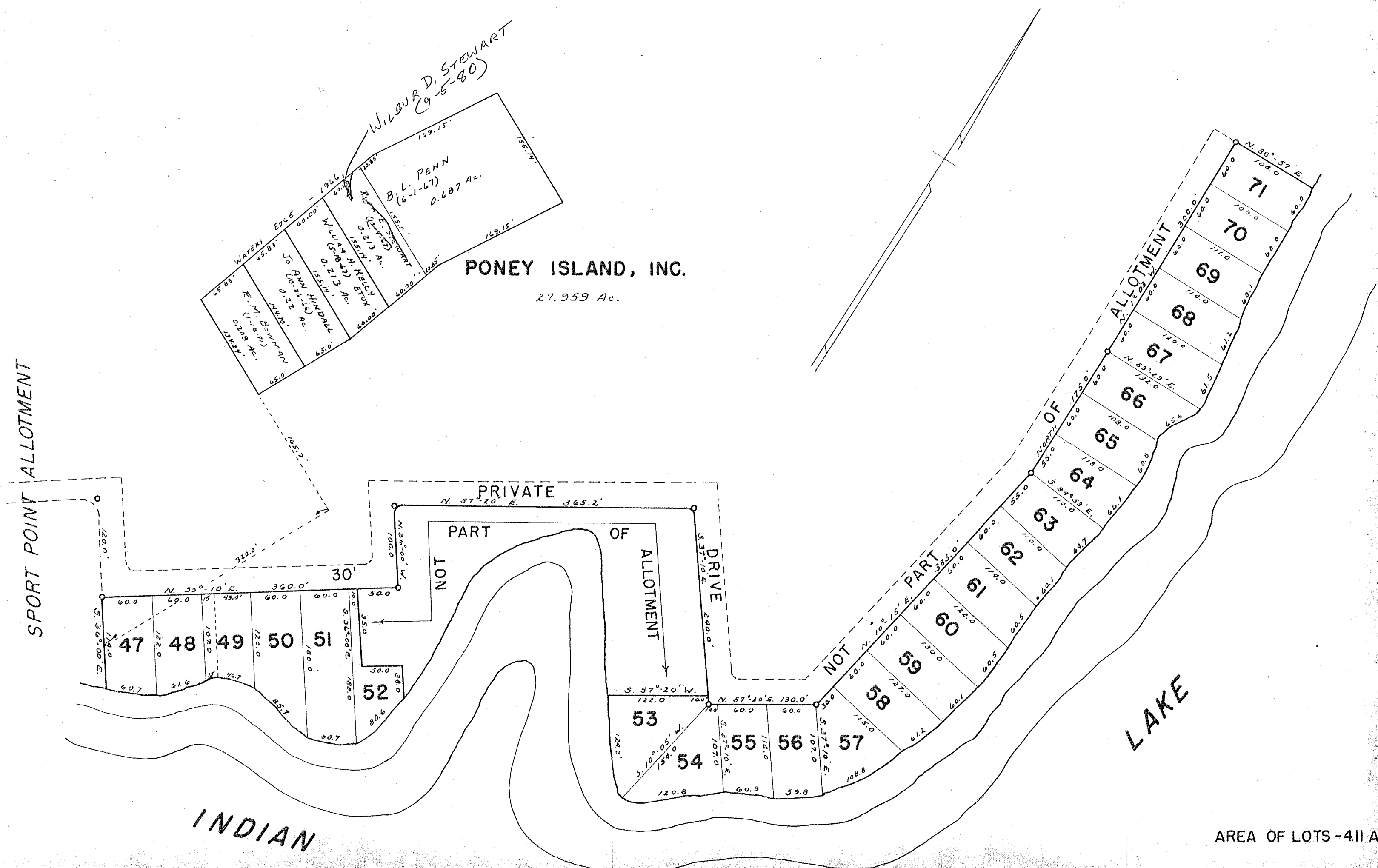
13393		0.213	Gladys M. Wright Trustee PONEY ISLAND, Ind. GUY T. KENNEDY RUTH E. STEWART ETHEL Z. BOWMAN	Richard M. Bowman et al R. M. BOWMAN THOMAS G. KENNEDY WILBUR D. STEWART Richard M. Bowman, TRUSTEE	0.213	✓	2-23-79 9-14-79 8-26-80 9-5-80 3-9-82	381 384 389 389 395	686-688 77/776 2021 147/149 404/405	49 pt. 53 69 68			
-------	--	-------	--	---	-------	---	---	---------------------------------	---	--------------------------	--	--	--

RICHLAND TOWNSHIP
BEAR WALLOW SUBDIVISION NO. I

PONEY ISLAND

V.M.S. 13393

SCALE: 1"=100'



PONEY ISLAND, INC.
27.959 Ac.

SPORT POINT ALLOTMENT

PRIVATE DRIVE
NOT PART OF ALLOTMENT

ALLOTMENT
NORTH OF

INDIAN LAKE

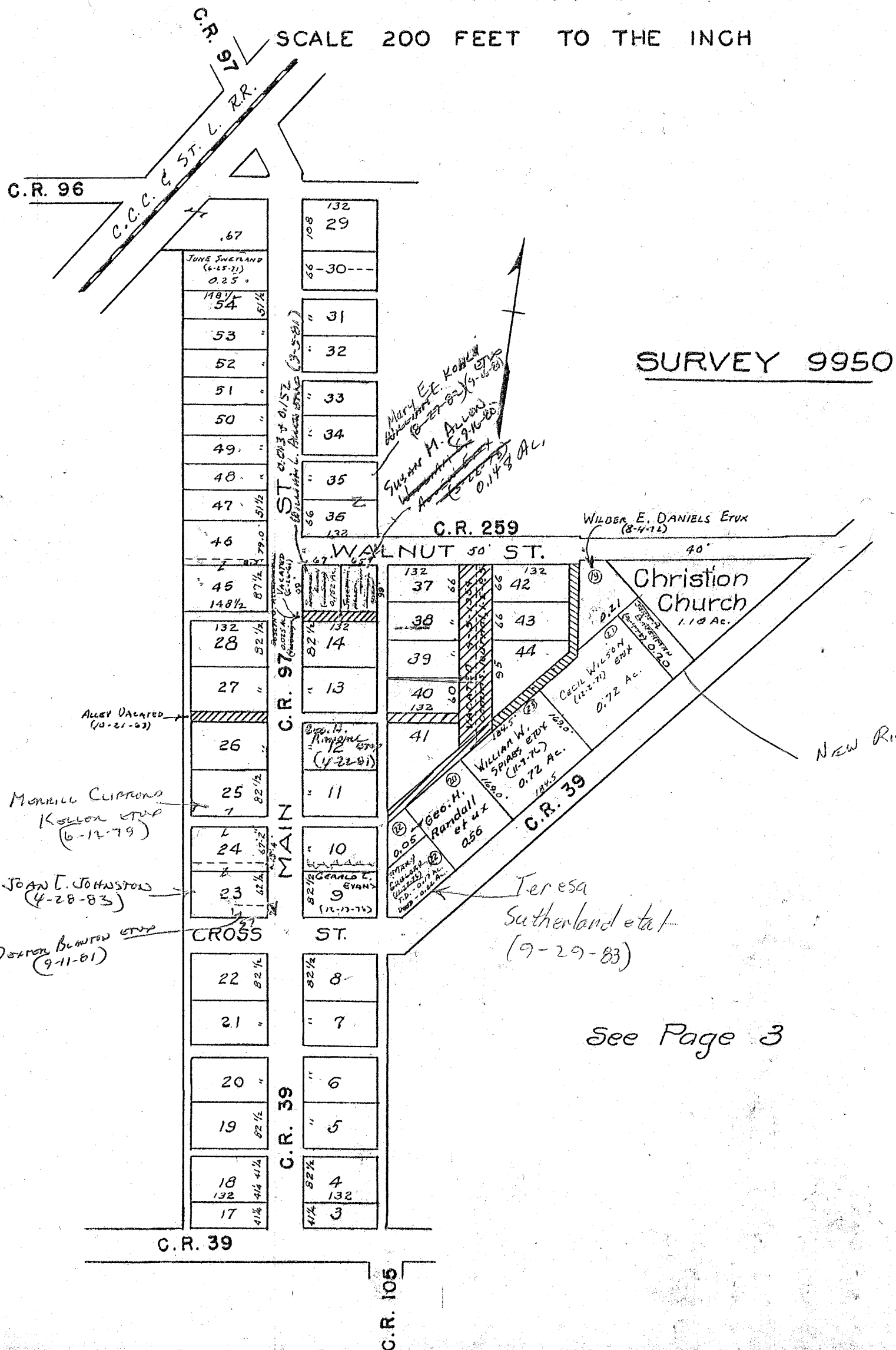
LAKE

AREA OF LOTS - 4.11 AC.

SURVEY OR SECTION	SUB. NO.	NO. ACRES	GRANTOR	GRANTEE	ACRES TRANS'FRD	TRANS.	DATE OF TRANSFER	DEED		LOT NO.	SIZE		REMARKS
								VOL.	PAGE		FRONT	DEPTH	
9950		0.148	GREGORY A. PARKER ETAL	TINA LYNN SMITH	0.148	✓	2-4-77	368	854-855	7-8			
			TINA LYNN SMITH	GREGORY A. PARKER		✓	2-4-77	368	856-857	7-8			
			GREGORY A. PARKER	WALTER G. AIKEN ETUX		✓	3-2-77	369	153-154	7-8			
			JOYCE M. NICKERSON	RICHARD C. HEINDEL ETUX		✓	5-15-78	376	212-213	27			
			JOSEPH K. ALLEN ETUX	WILLIAM E. ALLEN ETUX		✓	5-26-78	376	171/172				
			RAYMOND M. HERFORD ETUX	GERALD L. LEVAN ETUX		✓	1-24-79	381	315	17, 18			
			JOHN W. POPE ETUX	MERRILL CLIFFORD KELLER ETUX		✓	6-12-79	383	502/503	25-24 Pt.			
			GERALD L. LEVAN ETUX	ALAN GUYAN ETUX		✓	6-29-79	383	726	17, 18			
			LILLIAN MARY WILLEKE	WAYNE EUGENE WILLEKE		✓	7-24-79	384	173/174	10			
			WAYNE EUGENE WILLEKE	LILLIAN MARY WILLEKE		✓	7-26-79	384	196/197	23 Pt.			
9950		0.20	LILLIAN MARY WILLEKE	LILLIAN MARY WILLEKE	0.20	✓	7-26-79	384	198/199	24 Pt.	15'-4"		
			ROBERT KEITH PRICE	WALTER G. AIKEN ETUX		✓	8-2-79	384	283	11			
			LILLIAN MARY WILLEKE ETAL	John M. Johnson etux		✓	8-20-79	384	555-556	Part 23 Part 4			
			THURMAN C. SHAFER ETUX	CONNIE S. BAUGHMAN		✓	4-14-80	387	532/533				
			JOHN A. BAUGHMAN	" " " "		✓	4-14-80	387	530/531				
			CONNIE S. BAUGHMAN	NEW RICHLAND BAPTIST CHURCH.		✓	4-14-80	387	534/535				
			JAMES W. KERNS (DECD)	BETTY J. KERNS		✓	4-17-80	387	603	47-48-49			
			WALTER G. AIKEN ETUX	DOUGLAS A. STEMBLE ETUX		✓	4-29-80	389	73/74	11			
			WILLIAM E. ALLEN ETUX	SUSAN A. KNISKA		✓	9-16-80	389	275/276				
			SUSAN KNISKA	SUSAN M. ALLEN		✓	9-16-80	389	277				
9950		0.152	BESSE ALLEN (DECD)	WILLIAM T. ALLEN ETUX	0.152	✓	3-5-81	391	323/324		67.0'	107.25'	Plus 0.013 Ac. S. Half Alley
			GRACE WILLIAMS	GEORGE H. RANDALL ETUX		✓	4-22-81	392	67/70	12			
			WALTER G. AIKEN ETUX	EVERETTE C. OLSON ETAL		✓	6-10-81	392	557/560	8			
			JOSEPHINE BLANTON	DETTAL BLANTON ETUX		✓	9-11-81	393	830/832	23 Pt.	22'	57'	
			ERIE ROSS (DECD)	WILLIAM L. KOHLI ETUX		✓	8-27-82	397	222/223	35-36			
			JAMES P. LINVILLE ETAL	ASSOC. OF BELLEFONTAINE CITIZENS FEDERAL SAVINGS & LOAN		✓	12-2-82	398	253/255	26			S 1/2 OF VACATED ALLEY
			JOHN M. JOHNSTON (DECD)	JOHN T. JOHNSTON		✓	4-28-83	399	873	23A-24 Pt.			
			GEORGE H. RANDALL ETUX	ROBERT K. MILLER, JR. ETUX		✓	5-19-83	400	48/200	40 Pt.			
			CITIZENS FED. SAVINGS & LOAN	LAWRENCE W. FRY ETUX		✓	7-11-83	400	907/909	26			
			ALAN GUYAN ETAL	CAROL SUE SINE		✓	7-29-83	401	121/123	17, 18			
9950		0.22	CAROL SUE SINE	ALAN GUYAN	0.22	✓	7-29-83	401	124/125	17, 18			
			WILLIAM L. KOHLI ETUX (DECD)	MARY E. KOHLI		✓	9-26-83	401	859	35, 36.			
			MARY GREGORY	TERESA SUTHERLAND ETAL		✓	9-29-83	401	912/913				

NEW RICHLAND

SCALE 200 FEET TO THE INCH



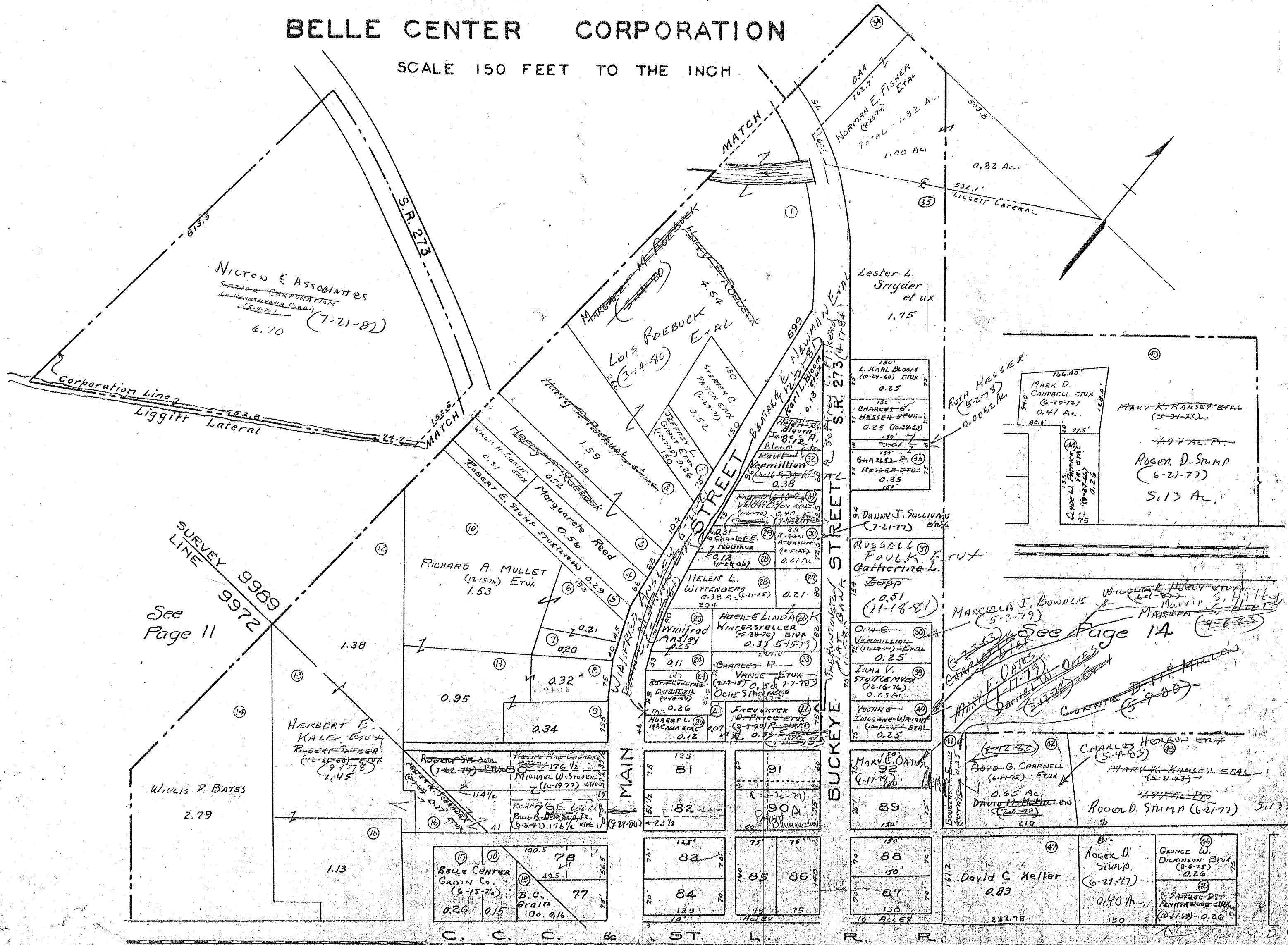
See Page 3

SURVEY OR SECTION	SUB. NO.	NO. ACRES	GRANTOR	GRANTEE	ACRES TRANS'FRD	TRANS.	DATE OF TRANSFER	DEED		LOT NO.	SIZE		REMARKS
								VOL.	PAGE		FRONT	DEPTH	
			DONALD R. HICKS ETUX	JOHN K. KROUSE ETUX		✓	3-21-77	369	418-419	82			
			DOUGLAS C. RISNER ETUX	ELMER J. RISNER		✓	6-13-77	370	866	79			
9989		4.94	MARY R. RANSEY (DECD)	ROGER D. STUMP	5.13	✓	6-21-77	371	23-210				New Survey
9989		5.13	MARY R. RANSEY (DECD)	ROGER D. STUMP	0.40	✓	6-21-77	371	27-28				
9989		0.21	ROBERT A. BROWN ETUX	JOSEPH SCOTT BOWDLE ETUX	5.13	✓	7-21-77	371	682-683				
9989		0.21	JOSEPH SCOTT BOWDLE ETUX	DANNY J. SULLIVAN ETUX	0.21	✓	7-21-77	371	684-685				
9989		0.27	FOSTER W. SCRAPER ETUX	ROBERT STUBER ETUX	0.21	✓	7-22-77	371	703-704	79A-80 Pt.			
			DOUGLAS C. RISNER ETUX	PAUL R. NEWLAND, JR. ETAL	0.27	✓	8-2-77	371	890	79 Pt.	60'	176'	
			ELMER J. RISNER ETUX	MICHAEL W. STOVER ETAL		✓	10-19-77	373	296-297	79 Pt. 80 Pt.			
9989		0.50	FREDERICK D. PRICE ETAL	RICHARD A. SICKLES ETUX	0.56	✓	1-10-78	374	519-520				
9989		0.07			0.07	✓							
9989		0.25	DOUGLAS M. EVANS ETUX	DANIEL W. OATES ETUX	0.25	✓	3-13-78	375	161	92			
9989		0.25	CHARLES E. HESSER DECD	RUTH HESSER	0.25	✓	5-2-78	375	966-967				
9989		0.65	BOYD G. CRAPNELL ETUX	DAVID M. Mc. MILLEN	0.25	✓	7-6-78	377	381-382				
9989		0.50	CHARLES R. VANCE ETUX	OCIE SAMPHERD	0.65	✓	7-7-78	377	401-405				
9989		0.27	ROBERT STUBER ETUX	HERBERT E. KALE ETUX	0.27	✓	9-1-78	378	802-804	Pt. 77 Pt. 80			
9989		1.38	DANIEL W. OATES ETUX	MARY E. OATES	1.38	✓	1-17-79	381	161-163	92			
			CLARA E. FLEECE	PEGGY A. BLUMENSCHIEIN									
			CLARA E. FLEECE	PEGGY A. BLUMENSCHIEIN		✓	2-20-79	381	628-629	90-91 Pt.			
9989		0.25	ORA C. VERMILLION ETUX	MARCELLA I. BOWDLE	0.25	✓	5-3-79	382	762-763				
9989		0.21	HUGH E. WINTERSTELLER	LINDA K. WINTERSTELLER	0.21	✓	5-15-79	382	774-775				
9989		0.33	PAUL R. NEWLAND JR. ETUX	RICHARD E. LEGGE ETUX	0.33	✓	8-16-79	384	511-512	Pt. 79			
9989		0.40	BETTY J. VERMILLION DECD	PAUL D. VERMILLION	0.40	✓	8-27-79	384	628				
9989		0.26	SAMUEL D. PENHORWOOD ETUX	RODNEY D. WOOD ETAL	0.26	✓	9-7-79	384	848-849				
9989		4.64	HARRY P. ROEBUCK DECD	MARGARET M. ROEBUCK	4.64	✓	3-14-80	387	154-155				
9989		0.72	" " " "	" " " "	0.72	✓	3-14-80	387	156-157				
9989		1.59	" " " "	" " " "	1.59	✓	3-14-80	387	158-159				
9989		1.59	MARGARET M. ROEBUCK DECD	LOIS ROEBUCK ETAL	1.59	✓	3-14-80	387	163-164				
9989		4.64	" " " "	" " " "	4.64	✓	3-14-80	387	165-166				
9989		0.72	" " " "	" " " "	0.72	✓	3-14-80	387	167-168				
9989		0.25	MARY E. OATES	WALTER G. AIKEN ETUX	0.25	✓	5-9-80	387	807-808				
9989		0.25	WALTER G. AIKEN ETUX	CONNIE D. Mc. MILLEN	0.25	✓	5-9-80	387	809-810				
			RICHARD EUGENE LEGGE ETUX	MARSHA K. STIDAM		✓	9-24-80	389	373	Pt. 79	60'	176'	
			MARSHA K. STIDAM	RICHARD EUGENE LEGGE		✓	9-24-80	389	374	Pt. 79	60'	176'	
9989		0.26	RUTH E. DETWILLER DECD	BONNIE M. MUNN ETAL	0.26	✓	5-18-81	392	172-173				
9989		0.26	BONNIE M. MUNN ETAL	WINIFRED ANSLEY	0.26	✓	5-21-81	392	207-208				
9989		6.70	STRICK CORP.	NIXON and ASSOC.	6.70	✓	7-21-81	392	924-925				
			Virgil W. Eubanks (decid.)	Nellie Mae Eubanks, BANK		✓	10 Aug '81	393	160	Pt. 80	37'-6"	176'	- N.W. part #80 (N.W. 1/4 on Map W. 1/2 Sec. 20 S. 12 E.)
9989		0.07	RICHARD A. SICKLES ETAL	THE HUNTINGTON NATIONAL	0.07	✓	11-5-81	394	258-261				
9989		0.51	CATHERINE L. ZUPP DECD	RUSSELL FOULK ETUX	0.51	✓	11-18-81	394	391-392				
9989		0.31	CHARLES E. NEWMAN, SR. DECD	BEATRICE E. NEWMAN ETAL	0.31	✓	12-31-81	394	770-778				
9989		0.12			0.12	✓							
9989		0.25	CONNIE D. McMILLEN DECD	DAVID M. McMILLEN	0.25	✓	2-12-82	395	204-205				
9989		0.25	YVONNE I. WRIGHT DAVIS DECD	CHARLOTTE F. DYER	0.25	✓	3-23-83	399	470				
9989		0.25	CHARLOTTE F. DYER	MARVIN S. HILTY	0.25	✓	4-6-83	399	646				
9989		0.65	DAVID M. Mc. MILLEN ETUX	CHARLES HERRON ETUX	0.65	✓	5-4-83	399	770-779				
9989		0.25	MARVIN S. HILTY	WILLIAM R. NOBLEY ETUX	0.25	✓	6-1-83	400	417				
9989		0.40	PAUL D. VERMILLION DECD	PAUL DANIEL VERMILLION ETAL	0.40	✓	6-16-83	400	581-582				
9989		0.38	Paul Daniel Vermillion etal	Timothy L. Vermillion	0.38	✓	7-11-83	400	910-912				

SURVEY OR SECTION	SUB. NO.	NO. ACRES	GRANTOR	GRANTEE	ACRES TRANS'FRD	TRANS.	DATE OF TRANSFER	DEED		LOT NO.	SIZE		REMARKS
								VOL.	PAGE		FRONT	DEPTH	
9989		0.25	William R. Neeley Etux	Marvin S. Hilty	0.25	✓	11-2-83	402	351/352				
9989			Nellie Mae Eubanks	Richard A. Mullet etux		✓	2-21-84	403	181	80pt.			N.E. Corner
9989		0.38	Paul D. Vermillion, Jr. Etal	Jeffrey C. Plikerd	0.38	✓	4-17-84	404	478				
9989		0.12	Helen R. Bloom	James A. Bloom Etal	0.12	✓	4-19-84	404	517				

BELLE CENTER CORPORATION

SCALE 150 FEET TO THE INCH



H.S.P.

See Page 29

See Page 30

SURVEY OR SECTION	SUB. NO.	NO. ACRES	GRANTOR	GRANTEE	ACRES TRANS'FRD	TRANS.	DATE OF TRANSFER	DEED		LOT NO.	SIZE		REMARKS
								VOL.	PAGE		FRONT	DEPTH	
9989		0.12	FREDA TRUMBULL	FREDA F. TRUMBULL TRUST	0.12	✓	1-24-80	386	665/666				
			CLETIS FITZPATRICK ETUX	CHRIS SCHRADER TRUSTEE		✓	1-25-80	386	687/688	27			
			CHRIS H. SCHRADER TRUSTEE	DOLORIS A. FITZPATRICK		✓	1-25-80	386	687/688	27			
9972		0.42	HOWARD J. JOSEPH DEC'D	DANA L. JOSEPH	0.42	✓	2-20-80	386	904/905				
			IRA T. KENDALL DEC'D	RACHEL M. KENDALL ETAL		✓	2-25-80	386	952/953	Pt. 4			
			JAMES W. MOORE DEC'D	JERRY L. MOORE ETAL		✓	2-29-80	387	7/8	160			
			JERRY L. MOORE ETAL	RICKY L. MOORE		✓	6-13-80	388	128/131	160			
			CLAUDE GRIFFIN (Dob)	WALTER C. BIXON ETUX		✓	7-15-80	388	465/466	161 Pt.			
			MARY V. LIVERMORE	MICHAEL G. LIVERMORE		✓	7-15-80	388	463/464	141-142			
			CHARLES W. PLIKORD ETAL	MARSHA KAY STIDAM		✓	7-23-80	388	546	76 Pt.			100' E. END.
			MARSHA KAY STIDAM	VELMA RUTH PLIKORD		✓	7-23-80	388	547	76 Pt.			
			MORLE MONKS	STEVEN E. VERMILLION ETUX		✓	7-31-80	388	626/627	68			
			THOMAS B. GUY DEC'D	MABEL E. GUY		✓	8-26-80	389	25/26	Pt. 29	24'	66	
			CHRISTINE M. BRUCE	LEMUEL H. LILES		✓	9-3-80	389	110	W. Pt. 66	50'	150'	
			GOLDA G. ZIEGLER	DONALD E. PATTON ETUX		✓	9-18-80	389	315/316	183			
		0.05	WAYNE E. WILLEKE	MARCELLA I. BOWLE	0.05	✓	10-6-80	389	573/576	Pt. 3			
			ROBERT E. WALLACE ETUX	JAMIE L. STALEY		✓	10-6-80	389	602/603	137A-138A.			N 1/2
			JANE M. LINDNER										
9972		0.25	FREDDY SHAWTS	WILLIAM J. PRATER ETUX	0.25	✓	3-31-80	391	575/576				
			SANDRA K. BULLOCK (COOPER)	RANDALL J. WILLIAMS ETUX		✓	6-4-81	392	395	67			
			LESTER M. CARNES.	ELLIS CONLEY ETAL		✓	6-15-81	392	524/525	16			
			CHARLES M. STEVENS, SR. DEC'D	CHARLES M. STEVENS, JR. ETAL		✓	8-5-81	393	158/159	22			
			SANFORD A. EVANS ETUX	ELAINE KRAMER		✓	8-20-81	393	342/343	24			
			ELAINE KRAMER	LISA K. EVANS		✓	8-20-81	393	344/345	24			
			CHARLES M. STEVENS, JR. ETAL	MICHAEL S. MILLON ETUX		✓	9-10-81	393	629/630	22			
			CATHERINE L. ZUPP DEC'D	RUSSELL FOULK ETUX		✓	11-18-81			Pt. 30	18'	75'	
			JACK L. STANLEY ETUX	ELMER RISNER ETUX		✓	12-15-81	394	691/692	Pt. 52			
			PAUL R. NEWLAND, JR. ETUX	THE HUNTINGTON NATIONAL BANK		✓	12-17-81	394	701/702	50			
			CHESTER D. COLLINSWORTH ETUX	BILLIE WINGFIELD ETAL		✓	2-19-82	395	245/246	31	75'	150'	
			BILLIE WINGFIELD ETAL	CLAYTON PUFF ETAL		✓	3-9-82	395	413/414	Pt. 22	22'	150'	
			ERIC M. BALL ETAL	PATRICIA A. BUFFKIN		✓	5-6-82	395	872/873	75	22'	150'	
			PATRICIA A. BUFFKIN	C. E. LOWE ETAL		✓	5-6-82	395	874/875	75			
			JAMIE L. STALEY	STEVEN AKERS		✓	6-15-82	396	330/331	N. Pt. 137			
9989		0.04	RALPH A. SMITH ETUX	ROGER TIMMONS ETUX	0.04	✓	8-27-82	397	211/214	N. Pt. 138			500' Down Sec. 378 P. 341-344
9989		0.04	JANE A. HARMAN DEC'D	RONALD D. JUSTICE ETUX		✓	9-13-82	397	137/138	Lot 4 PARTS.			
			LYNN E. FLEECE	TERRY M. FLEECE		✓	10-1-82	397	657	189			
			PATRICIA ANN BELL	C. E. LOWE		✓	11-10-82	398	60/61	232			
			JOSEPH R. MATTHEWS ETUX	JACK W. LEONARD ETUX		✓	12-6-82	398	208/209	75			
			WALTER G. AIKIN ETUX	HERBERT J. STEVENSON		✓	1-6-83	398	665/666	N. Pt. 266	32'	117.6'	
			HERBERT J. STEVENSON	JAMES D. MITCHELL ETUX		✓	1-6-83	398	667	Pt. 161			(SPLIT) NEW SURVEY
			WILLIAM J. PRATER ETAL	CITIZENS FEDERAL SAV. & LOAN ASSOC.	0.26	✓	2-8-83	398	984/986	Pt. 161			022-05-013-014
			HENDRIKA MAY ETUX	JOHN J. ZIESSLER		✓	4-7-83	399	666	265			
			JOHN J. ZIESSLER ETUX	FRED MYERS ETUX		✓	4-7-83	399	667	265			
			JAMES E. FROOC (Dob)	JAY F. Mc KIRAHAN ETAL		✓	4-8-83	399	688/689	Pt. 52	50'	80'	N.W. Cor.
			ZENAIDA ARCHER	DELBERT PAYNE		✓	4-22-83	399	811/812	Pt. 55	52'	75'	
			JOHN J. BILYK ETUX	GEORGE L. WOLF ETUX		✓	4-29-83	399	900/901	225			
9989		0.00+0.37 +0.12+0.00	DALE MOORE ETUX	WILLIAM D. MILLON	0.00+0.37 +0.12+0.00	✓	5-18-83	400	160/163	Pt. 4, 5, Pt. 6			

SURVEY OR SECTION	SUB. NO.	NO. ACRES	GRANTOR	GRANTEE	ACRES TRANS'FRD	TRANS.	DATE OF TRANSFER	DEED		LOT NO.	SIZE		REMARKS
								VOL.	PAGE		FRONT	DEPTH	
9972		0.25	FAYE B. McLain Dec'd	William E. McLain	0.25	✓	5-23-83	400	214/215				
9972		0.25	William E. McLain Dec'd	ROBERT G. REED, JR. TRUSTEE	0.25	✓	6-23-83	400	216/217				
			RICHARD O. BORD ETUX	RONALD K. BARNES ETUX		✓	7-1-83	400	795-796	Pt. 29			
			FRED MYERS ETUX	JAMES E. MILLER		✓	8-31-83	401	533	265			
9972		0.25	Citizens Federal Savings & Loan Assoc. Peter Hooser Etux	Peter Hooser Etux	0.25	✓	9-9-83	401	647-649				
			David M. Sloan "dec'd"	Connie Hackworth		✓	9-29-83	402	795-796	28			
			Ricky L. Moore	Mary Louise Roberts		✓	10-4-83	401	955	159			
			Darrel Millison Etux	Leonard Reames		✓	10-24-83	402	220	33			
			Irma R. Scott	Wayne E. Willeke		✓	11-28-83	402	606-607	W. 1/2 37			
		0.108	Ralph A. Smith Etux	Carol Robinson Etal	0.108	✓	2-16-84	403	76A	Pt. 4			
			Don M. Cooper Dec'd	Dianne Cooper		✓	2-24-84			Pt. 4	81.5'	94'	
			Walter G. Aiken Etux	Herbert J. Stevenson Etux		✓	3-14-84	404	1	Pt. 161			
			Herbert J. Stevenson Etux	Dennis R. Stevenson Etux		✓	3-14-84	404	3	Pt. 161			

BELLE CENTER CORPORATION

SCALE 150 FEET TO THE INCH

See Page 28

Peter Hoosen Etux
CITZ 1-10-83
STEVEN RICHARD
COOPER Etux (9-5-78)
MARY LOU GRAPNELL
(12-29-77)



ROBERT G. REED JR.
(5-23-83) TRUSTEE

See Page 11

David W. Parnick
(2-8-77)

See Page 30

9989
9972

STEVEN AKERS
(6-15-87)

JACK H. HOSS II Etux
(7-26-79)
See Page 31

JAMES D. MITCHELL Etux
(1-6-82)

FRED MYERS Etux
(4-7-83)

JAMES E. MILLER
(8-31-83)

SURVEY OR SECTION	SUB. NO.	NO. ACRES	GRANTOR	GRANTEE	ACRES TRANSFRD	TRANS.	DATE OF TRANSFER	DEED		LOT NO.	SIZE		REMARKS
								VOL.	PAGE		FRONT	DEPTH	
			EDISON O. STOUT	MARTHA STOUT			3-8-77	369	229-230	257 Pt. - 255 Pt. - 256 Pt.			
9989		0.29	HENRY A. SCHRAEDER ETUX	ALLIE H. SCHRAEDER ETUX		✓	4-19-77	369	906-907	129			
9989		0.07	DANIEL W. OATES	LURETA B. OATES	0.29	✓	5-2-77	370	144-145				
			LAWRENCE LAYNE ETUX	RICHARD E. LEGGE ETUX	0.07	✓	5-10-77	370	205-206				
9989		0.32	HERBERT R. LITTERAL ETUX	HARVEY C. WITTER ETUX		✓	7-1-77	371	199	103 104 Pt.	10'		10' N. SIDE OF LOT 104
			RUTH D. CARMOL	JOHN J. ROGET ETUX	0.32	✓	7-13-77	371	507-508				
			CHARLES WESLEY PUKELD ETUX	JACK L. STANLEY ETUX		✓	7-18-77	371	595	124			
			ROBERT W. GEORGE ETUX	TARKIO COLLEGE		✓	8-30-77	372	346-347	193			
			TARKIO COLLEGE	RICK A. FERGUSON ETUX		✓	8-30-77	372	348-350	193			
9989		0.27	EDWARD M. STIERHOFF ETUX	GERALD N. HOUCHIN ETUX	0.27	✓	10-4-77	373	17-18				
			RICHARD E. LEGGE ETUX	BERNARD T. BROWN ETUX	0.28	✓	11-10-77	373	734-735				
			BERTHA W. ZIMMERMAN	DONALD R. ZIMMERMAN ETAL		✓	12-28-77	374	351	132			
			DONNA J. ZIMMERMAN ETAL	ELDON K. ZIMMERMAN ETUX		✓	1-23-78	374	625	132			
			DONALD ZIMMERMAN ETUX	ELDON K. ZIMMERMAN		✓	4-12-78	375	601	132			
			DOLORES E. ZIMMERMAN	" " " ETUX		✓	4-12-78	375	602	132			
			DONNA J. ZIMMERMAN ETAL	" " " ETUX		✓	4-12-78	375	603	132			
			ZENDA MONTAGUE PERSON	ELDON K. ZIMMERMAN ETAL		✓	4-18-78	375	695	132			
			GERALD N. HOUCHIN ETUX	CLEO J. GARWOOD ETUX		✓	4-20-78	375	745-746	118			
			RONALD P. ROYER ETUX	EMERSON DILLON ETUX		✓	6-1-78	376	576/577	257-258 Pt.			EXCEPT 10.0' S. SIDE OF 258
			CARL E. OLIVER ETUX	ERNEST J. PATRICK ETAL		✓	6-20-78	377	73	204			
			CHARLES E. CRAIG (DECD)	ROBERT L. CRAIG		✓	7-13-78	377	520/521	203			
			HARVEY C. WITTER ETUX	FREDDY R. SHEETS ETUX		✓	8-31-78	378	973	103 Pt. 104			
			SARAH A. SWOPE	MARVIN S. HILTY ETAL		✓	12-19-78	380	741/742	111, 112, 113, 114			
9989		4.23	JOHN C. CULP DECD	ELIZABETH A. CULP	4.23	✓	12-28-78	380	824/825	Pt. 252 Pt. 253			
			ERNEST J. PATRICK ETUX	MAYNARD E. SOWER ETAL		✓	1-23-79	381	286	204			
			MAYNARD E. SOWER ETAL	NAUCY YOUNG		✓	5-21-79	383	79	204			
			ELIZABETH A. CULP	ROBERT W. SAYLOR ETAL		✓	8-3-79	384	310/311	Pt. 252, 253			
9989		0.05	BOYD E. BRADFORD ETUX	RICHARD L. CARSON ETUX	0.05	✓	8-27-79	384	626-627				
9989		0.39	EVA LOIS HAMILTON ETAL	Bo. of Education, Ben. Loom.	0.39	✓	1-4-80	386	467/468				
			GERALD N. HOUCHIN ETUX	CARL AKERS		✓	1-10-80	386	524/525	115			
9989		0.30	JERRY G. KUNGER ETUX	GEORGE E. DAUGHERTY	0.30	✓	2-26-80	386	779/780	TRACT C.			
9989		0.30	DON E. MCCLURE ETUX	RONALD E. GRIMES ETUX	0.30	✓	4-8-80	387	462-463				
			LOWELL C. McINTOSH (DECD)	VERA M. McINTOSH		✓	5-19-80	387	889	125-126			
			HELEN T. SUMNER ETAL	WILLIAM H. SLATER ETUX		✓	9-25-80	389	410/412	127			
9989		0.29	LURETA B. OATES	ORA L. CHAMBERLIN ETUX	0.29	✓	10-9-80	389	620/671				
9989		0.32	GRETHER NOBLE ETAL	LOUIA M. FAULKNER ETAL	0.32	✓	2-17-81	391	187/188				
			JOHN M. LINDEN ETUX	FRED D. MYERS, JR. ETUX		✓	2-17-81	391	185/186	134			
			RICHARD C. SKIDMORE	HOWARD ELMOR GRAHAM ETUX		✓	4-22-81	391	858/859	105			
			RONALD K. SMITH ETAL	DENNIS WOOD		✓	6-30-81	392	689/690	98			
			ERMA GREEN	FLOYD E. LEONARD ETAL		✓	8-4-81	393	101-102	261			
			PAUL EVERETT WILLIAMS (DECD)	ELLEN CHRISTINE WILLIAMS		✓	10-26-81	394	191	104 Pt.			
			EMERSON DILLON (DECD)	BERNICE DILLON		✓	11-24-81	394	460	257-258 Pt.			
9989		0.14	ERNEST M. BROOKS DECD	MARIE M. WALLACE	0.14	✓	3-15-82	395	466/467				
9972		0.79	CURLON SMITH ETUX	RODNEY A. BAIR ETUX	0.79	✓	5-25-82	396	112/113				
9989		0.24	GERALD N. HOUCHIN ETUX	CARL A. AKERS	0.24	✓	1-11-83	398	723/724	116			
9989		0.31	PAUL T. CHILES (DECD)	KATHARINE M. CHILES	0.31	✓	3-14-83	399	347/350				
9989		0.06	CORNELIUS C. McNARY ETUX	VIVIAN MILLISOR	0.06	✓	3-24-83	399	485/486	121			

SURVEY OR SECTION	SUB. NO.	NO. ACRES	GRANTOR	GRANTEE	ACRES TRANS'FRD	TRANS.	DATE OF TRANSFER	DEED		LOT NO.	SIZE		REMARKS
								VOL.	PAGE		FRONT	DEPTH	
9989		0.30	GEORGE E. DAUGHERTY	MARY LOU THOMAS	0.30	✓	3-30-83	399	517/518				TRACT C 022-06-05-023 New Survey
9989		0.05	RICHARD L. CARSON ETUX	WILBER W. CARNES ETUX	0.05	✓	7-5-83	400	821-				
		0.31	Harvey Elliott "dead"	Lena Elliott	0.31	✓	11-16-83	402	822	110			
9977 9989		0.14	Mae Wallace	Donald R. Williams ETUX	0.078	✓	11-28-83	402	508				
9989		0.72	Lois Roebuck etal	George W. Wilkins etux	0.674	✓	4-2-84	40A	553- 554 213				

RICHLAND TOWNSHIP
BELLE CENTER CORPORATION

SCALE 150 FEET TO THE INCH

See Page 28

C. C. C. & ST. L. R. R.



See Page 29

See Page 13

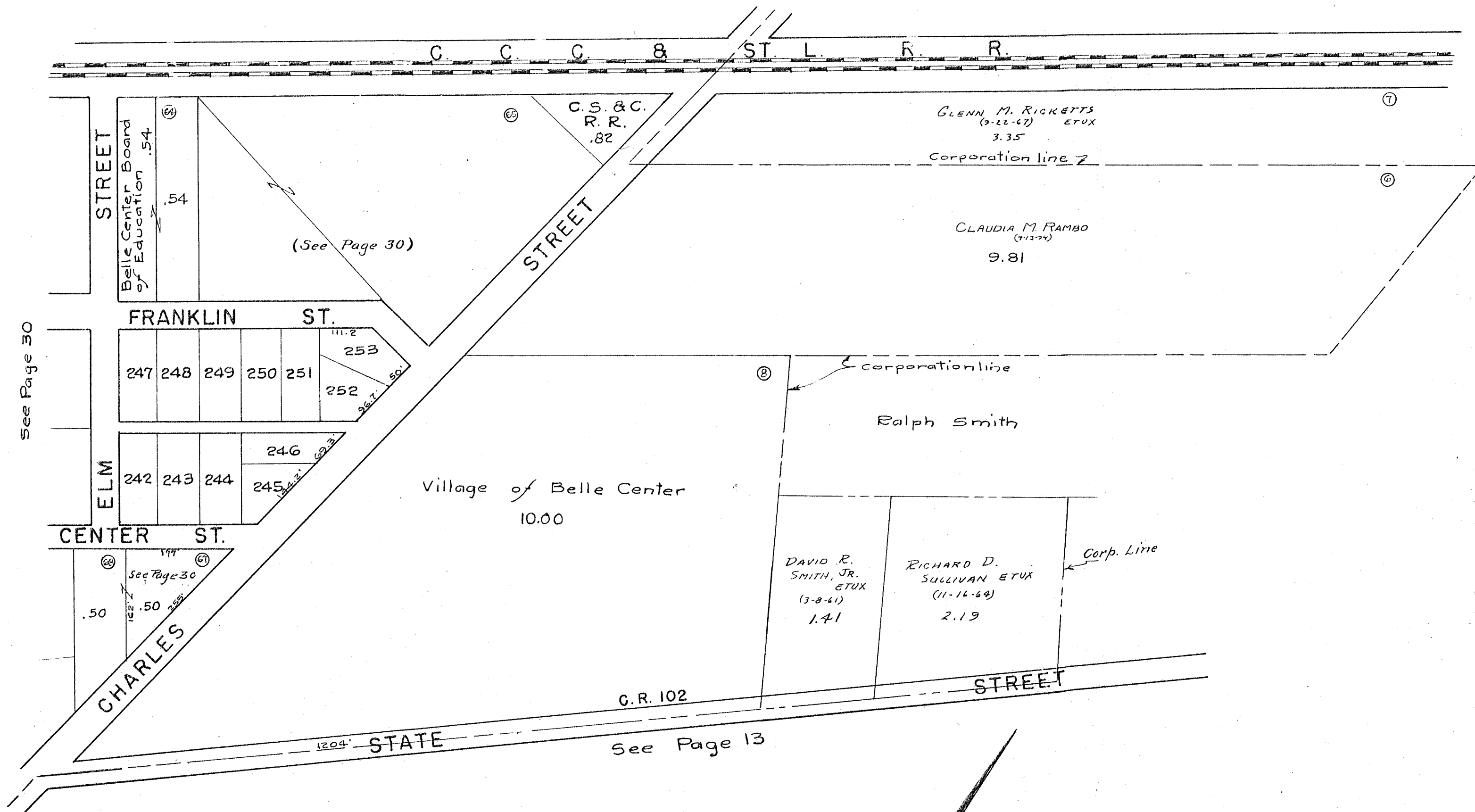
See Page 31

See Page 30 A

L.L.L.

RICHLAND TOWNSHIP
BELLE CENTER CORPORATION

SCALE 150 FEET TO THE INCH

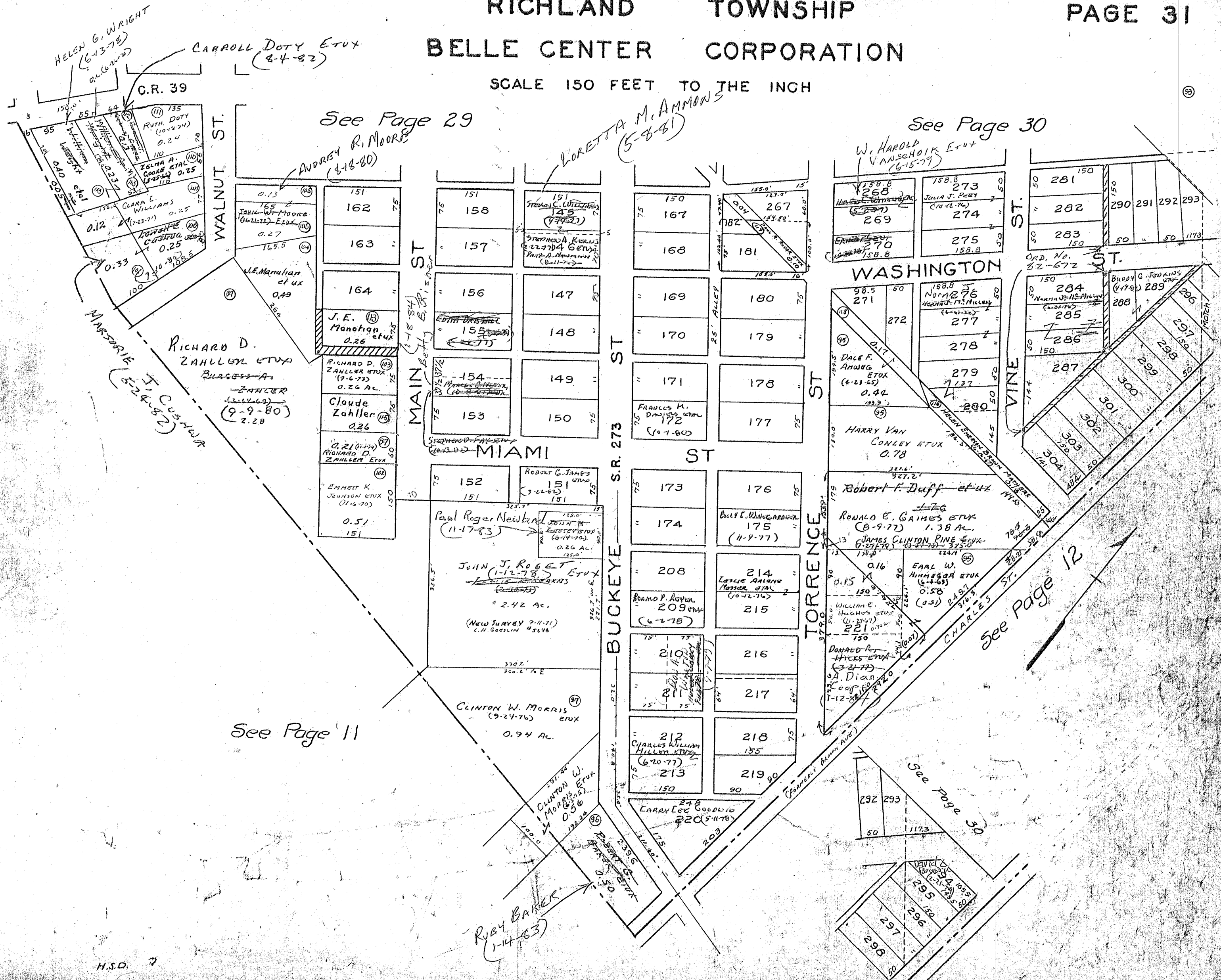


SURVEY OR SECTION	SUB. NO.	NO. ACRES	GRANTOR	GRANTEE	ACRES TRANS'FRD	TRANS.	DATE OF TRANSFER	DEED		LOT NO.	SIZE		REMARKS
								VOL.	PAGE		FRONT	DEPTH	
			Herbert J. Stevenson Et ux	Walter G. Aiken Et ux		✓	3-23-84	ADA	17A	16Z			

SURVEY OR SECTION	SUB. NO.	NO. ACRES	GRANTOR	GRANTEE	ACRES TRANS'FRD	TRANS.	DATE OF TRANSFER	DEED		LOT NO.	SIZE		REMARKS	
								VOL.	PAGE		FRONT	DEPTH		
9972		1.76	HARRY A. DRISKILL (Dec'd) PATY A. NEWMAN LEWIS E. HUGHES CLARENCE E. CONNOLLY ETUX SCOTT K. WITTENBERG (Dec'd) ALZINA A. CLINE (Dec'd) ROBERT F. DUFF ETUX OLIVE MURPHY	EDITH DRISKILL STEPHEN M. KERNS ETUX DONALD R. HICKS ETUX STEVEN C. WILLIAMS HELEN L. WITTENBERG CHARLES WILLIAM MILLEN ETUX RONALD E. GRIMES ETUX BILLY L. WINEGARDNER	1.38	✓	1-24-77	368	693-694	155				
9972		2.42	LESLIE K. KEARNS EDDY CARR DEC'D VEVA CARR	JOHN J. ROBERT ETUX VEVA CARR LARRY LEE GOODWIN	2.42	✓	2-22-77	369	34-35	146 Pt.			EXCEPT 5' W. SIDE	
9972		0.23 0.40	JOSEPH A. HOOD ETUX WILLIAM A. WRIGHT DEC'D JAMES MADISON GREGG ETUX	RONALD P. ROYOL ETUX HELEN G. WRIGHT THOMAS F. NEWMAN ETAL	0.23 0.40	✓	3-21-77	369	120-421 908-909	221 Pt. 145 146 Pt.			5' OFF W. SIDE	
9972		0.23	DONALD KENNIS ETUX W. EARL HESSER DEC'D VIRGINIA LOS LOVI THOMAS F. NEWMAN ETUX JAMES HARROD ETUX	HELEN G. WRIGHT HELEN SUMMEY ETAL ERNEST LEVI DAVID L. BROWN VESTAL L. WILSON ETAL	0.23	✓	4-19-77	369	909	268-269				
9972		0.16	HARRY A. DRISKILL, JR. ETAL EDITH DRISKILL HELEN L. WITTENBERG ALICE C. PINE (Dec'd) HELEN SUMMEY ETAL	HELEN G. WRIGHT HELEN SUMMEY ETAL ERNEST LEVI DAVID L. BROWN VESTAL L. WILSON ETAL	0.16	✓	5-2-77	370	149-150 975-978	212-213				
9972		0.33 0.25 0.33 0.25	LOWELL E. CUSHWA ETUX JAMES C. DODGE ETUX J. W. MOORE DEC'D BURGESS A. ZALLON (Dec'd) CLARA STOUT KINNEY STEVEN C. WILLIAMS MARCUS C. MEYER, SR. DEC'D MARCUS C. MEYER, JR. ETUX WILLIAM W. SALPER ETUX	HELEN G. WRIGHT HELEN SUMMEY ETAL ERNEST LEVI DAVID L. BROWN VESTAL L. WILSON ETAL	0.33 0.25 0.33 0.25	✓	8-9-77	372	20-21 591-592	175				
9972		0.13 0.27	JAMES C. DODGE ETUX J. W. MOORE DEC'D BURGESS A. ZALLON (Dec'd) CLARA STOUT KINNEY STEVEN C. WILLIAMS MARCUS C. MEYER, SR. DEC'D MARCUS C. MEYER, JR. ETUX WILLIAM W. SALPER ETUX	HELEN G. WRIGHT HELEN SUMMEY ETAL ERNEST LEVI DAVID L. BROWN VESTAL L. WILSON ETAL	0.13 0.27	✓	5-4-78	376	17	220				
9972		2.28	LOWELL E. CUSHWA ETUX JAMES C. DODGE ETUX J. W. MOORE DEC'D BURGESS A. ZALLON (Dec'd) CLARA STOUT KINNEY STEVEN C. WILLIAMS MARCUS C. MEYER, SR. DEC'D MARCUS C. MEYER, JR. ETUX WILLIAM W. SALPER ETUX	HELEN G. WRIGHT HELEN SUMMEY ETAL ERNEST LEVI DAVID L. BROWN VESTAL L. WILSON ETAL	2.28	✓	5-11-78	376	161-162	220				
9972		0.25 0.33	MARCELLA I. BOWDLE ETAL LOWELL E. CUSHWA DEC'D NORMA J. McMILLEN CLARA J. GRUBB ALLEY VACATIONS	HELEN G. WRIGHT HELEN SUMMEY ETAL ERNEST LEVI DAVID L. BROWN VESTAL L. WILSON ETAL	0.25 0.33	✓	6-2-78	376	597	209				
9972		0.13	CLARA J. GRUBB ALLEY VACATIONS	HELEN G. WRIGHT HELEN SUMMEY ETAL ERNEST LEVI DAVID L. BROWN VESTAL L. WILSON ETAL	0.13	✓	5-13-78	376	800/801	294, 296 297				
9972		0.50	ROBERT GLEN BAKER DEC'D ERNEST LEVI John R. Lindsay ETUX Norma J. McMILLEN ETAL Pauline Culp Donald R. Hicks ETUX Stephen O. Fay ETUX Goldie Schottner Walter G. Aiken ETUX	HELEN G. WRIGHT HELEN SUMMEY ETAL ERNEST LEVI DAVID L. BROWN VESTAL L. WILSON ETAL	0.50	✓	6-13-78	376	807/810	294, 296 297				
9972		0.26	John R. Lindsay ETUX Norma J. McMILLEN ETAL Pauline Culp Donald R. Hicks ETUX Stephen O. Fay ETUX Goldie Schottner Walter G. Aiken ETUX	HELEN G. WRIGHT HELEN SUMMEY ETAL ERNEST LEVI DAVID L. BROWN VESTAL L. WILSON ETAL	0.26	✓	6-26-78	377	166/167					
9972		0.16	ALICE C. PINE (Dec'd) HELEN SUMMEY ETAL DON A. WALTON JAMES C. DODGE ETUX LOWELL E. CUSHWA ETUX AUDREY R. MOORE RICHARD D. ZALLON ETUX FRANCES M. DANIELS ETAL LORETTA M. AMMONS MARLUS C. MEYER, JR. STEPHEN O. FAY ETUX ROBERT G. JAMES ETUX BODDY G. JENKINS ETUX MARGORIE J. CUSHWA BELLE CENTER THE UNITED PRESBYTERIAN CHURCH OF CARROLL DOTY ETUX ORDINANCE No. 82-672 RUDY BAKER GERALDINE LEVI Paul Roger Newland ETAL Pauline Culp Norma J. McMILLEN A. Diane Cooper Betty B. Risner Julie L. Varner Herbert J. Stevenson ETUX	HELEN G. WRIGHT HELEN SUMMEY ETAL ERNEST LEVI DAVID L. BROWN VESTAL L. WILSON ETAL	0.16	✓	9-15-78	379	112/113	N. Pts. 210, 211				
9972		0.33 0.25 0.33 0.25	LOWELL E. CUSHWA ETUX JAMES C. DODGE ETUX J. W. MOORE DEC'D BURGESS A. ZALLON (Dec'd) CLARA STOUT KINNEY STEVEN C. WILLIAMS MARCUS C. MEYER, SR. DEC'D MARCUS C. MEYER, JR. ETUX WILLIAM W. SALPER ETUX	HELEN G. WRIGHT HELEN SUMMEY ETAL ERNEST LEVI DAVID L. BROWN VESTAL L. WILSON ETAL	0.33 0.25 0.33 0.25	✓	10-20-78	379	822	270				
9972		0.13 0.27	JAMES C. DODGE ETUX J. W. MOORE DEC'D BURGESS A. ZALLON (Dec'd) CLARA STOUT KINNEY STEVEN C. WILLIAMS MARCUS C. MEYER, SR. DEC'D MARCUS C. MEYER, JR. ETUX WILLIAM W. SALPER ETUX	HELEN G. WRIGHT HELEN SUMMEY ETAL ERNEST LEVI DAVID L. BROWN VESTAL L. WILSON ETAL	0.13 0.27	✓	2-21-79	381	667	294				
9972		2.28	LOWELL E. CUSHWA ETUX JAMES C. DODGE ETUX J. W. MOORE DEC'D BURGESS A. ZALLON (Dec'd) CLARA STOUT KINNEY STEVEN C. WILLIAMS MARCUS C. MEYER, SR. DEC'D MARCUS C. MEYER, JR. ETUX WILLIAM W. SALPER ETUX	HELEN G. WRIGHT HELEN SUMMEY ETAL ERNEST LEVI DAVID L. BROWN VESTAL L. WILSON ETAL	2.28	✓	3-12-79	381	887/888	158				
9972		0.25 0.33	MARCELLA I. BOWDLE ETAL LOWELL E. CUSHWA DEC'D NORMA J. McMILLEN CLARA J. GRUBB ALLEY VACATIONS	HELEN G. WRIGHT HELEN SUMMEY ETAL ERNEST LEVI DAVID L. BROWN VESTAL L. WILSON ETAL	0.25 0.33	✓	8-5-79	383	1391	155				
9972		0.13	CLARA J. GRUBB ALLEY VACATIONS	HELEN G. WRIGHT HELEN SUMMEY ETAL ERNEST LEVI DAVID L. BROWN VESTAL L. WILSON ETAL	0.13	✓	6-5-79	383	1397	155				
9972		0.50	ROBERT GLEN BAKER DEC'D ERNEST LEVI John R. Lindsay ETUX Norma J. McMILLEN ETAL Pauline Culp Donald R. Hicks ETUX Stephen O. Fay ETUX Goldie Schottner Walter G. Aiken ETUX	HELEN G. WRIGHT HELEN SUMMEY ETAL ERNEST LEVI DAVID L. BROWN VESTAL L. WILSON ETAL	0.50	✓	6-15-79	383	558/559	268, 269				
9972		0.25 0.33	MARCELLA I. BOWDLE ETAL LOWELL E. CUSHWA DEC'D NORMA J. McMILLEN CLARA J. GRUBB ALLEY VACATIONS	HELEN G. WRIGHT HELEN SUMMEY ETAL ERNEST LEVI DAVID L. BROWN VESTAL L. WILSON ETAL	0.25 0.33	✓	7-27-79	384	288/289	221 Pt.				
9972		0.13 0.27	JAMES C. DODGE ETUX J. W. MOORE DEC'D BURGESS A. ZALLON (Dec'd) CLARA STOUT KINNEY STEVEN C. WILLIAMS MARCUS C. MEYER, SR. DEC'D MARCUS C. MEYER, JR. ETUX WILLIAM W. SALPER ETUX	HELEN G. WRIGHT HELEN SUMMEY ETAL ERNEST LEVI DAVID L. BROWN VESTAL L. WILSON ETAL	0.13 0.27	✓	9-7-79	384	836/838	2104-2111 Pt.				
9972		2.28	LOWELL E. CUSHWA ETUX JAMES C. DODGE ETUX J. W. MOORE DEC'D BURGESS A. ZALLON (Dec'd) CLARA STOUT KINNEY STEVEN C. WILLIAMS MARCUS C. MEYER, SR. DEC'D MARCUS C. MEYER, JR. ETUX WILLIAM W. SALPER ETUX	HELEN G. WRIGHT HELEN SUMMEY ETAL ERNEST LEVI DAVID L. BROWN VESTAL L. WILSON ETAL	2.28	✓	7-10-80	388	120/122					
9972		0.25 0.33	MARCELLA I. BOWDLE ETAL LOWELL E. CUSHWA DEC'D NORMA J. McMILLEN CLARA J. GRUBB ALLEY VACATIONS	HELEN G. WRIGHT HELEN SUMMEY ETAL ERNEST LEVI DAVID L. BROWN VESTAL L. WILSON ETAL	0.25 0.33	✓	7-10-80	388	423/424					
9972		0.13	CLARA J. GRUBB ALLEY VACATIONS	HELEN G. WRIGHT HELEN SUMMEY ETAL ERNEST LEVI DAVID L. BROWN VESTAL L. WILSON ETAL	0.13	✓	8-18-80	388	905					
9972		0.50	ROBERT GLEN BAKER DEC'D ERNEST LEVI John R. Lindsay ETUX Norma J. McMILLEN ETAL Pauline Culp Donald R. Hicks ETUX Stephen O. Fay ETUX Goldie Schottner Walter G. Aiken ETUX	HELEN G. WRIGHT HELEN SUMMEY ETAL ERNEST LEVI DAVID L. BROWN VESTAL L. WILSON ETAL	0.50	✓	9-9-80	389	179/180					
9972		0.25 0.33	MARCELLA I. BOWDLE ETAL LOWELL E. CUSHWA DEC'D NORMA J. McMILLEN CLARA J. GRUBB ALLEY VACATIONS	HELEN G. WRIGHT HELEN SUMMEY ETAL ERNEST LEVI DAVID L. BROWN VESTAL L. WILSON ETAL	0.25 0.33	✓	10-1-80	389	576	172				
9972		0.13	CLARA J. GRUBB ALLEY VACATIONS	HELEN G. WRIGHT HELEN SUMMEY ETAL ERNEST LEVI DAVID L. BROWN VESTAL L. WILSON ETAL	0.13	✓	5-8-81	392	78/79	145 Pt. 146				
9972		0.50	ROBERT GLEN BAKER DEC'D ERNEST LEVI John R. Lindsay ETUX Norma J. McMILLEN ETAL Pauline Culp Donald R. Hicks ETUX Stephen O. Fay ETUX Goldie Schottner Walter G. Aiken ETUX	HELEN G. WRIGHT HELEN SUMMEY ETAL ERNEST LEVI DAVID L. BROWN VESTAL L. WILSON ETAL	0.50	✓	10-8-81	393	930	E. Pt. 154				
9972		0.25 0.33	MARCELLA I. BOWDLE ETAL LOWELL E. CUSHWA DEC'D NORMA J. McMILLEN CLARA J. GRUBB ALLEY VACATIONS	HELEN G. WRIGHT HELEN SUMMEY ETAL ERNEST LEVI DAVID L. BROWN VESTAL L. WILSON ETAL	0.25 0.33	✓	10-13-81	393	915/916	E. Pt. 154				
9972		0.13	CLARA J. GRUBB ALLEY VACATIONS	HELEN G. WRIGHT HELEN SUMMEY ETAL ERNEST LEVI DAVID L. BROWN VESTAL L. WILSON ETAL	0.13	✓	3-22-82	395	530	151				
9972		0.50	ROBERT GLEN BAKER DEC'D ERNEST LEVI John R. Lindsay ETUX Norma J. McMILLEN ETAL Pauline Culp Donald R. Hicks ETUX Stephen O. Fay ETUX Goldie Schottner Walter G. Aiken ETUX	HELEN G. WRIGHT HELEN SUMMEY ETAL ERNEST LEVI DAVID L. BROWN VESTAL L. WILSON ETAL	0.50	✓	4-19-82	395	724/727	238, 289				
9972		0.25 0.33	MARCELLA I. BOWDLE ETAL LOWELL E. CUSHWA DEC'D NORMA J. McMILLEN CLARA J. GRUBB ALLEY VACATIONS	HELEN G. WRIGHT HELEN SUMMEY ETAL ERNEST LEVI DAVID L. BROWN VESTAL L. WILSON ETAL	0.25 0.33	✓	5-24-82	396	104/105					
9972		0.13	CLARA J. GRUBB ALLEY VACATIONS	HELEN G. WRIGHT HELEN SUMMEY ETAL ERNEST LEVI DAVID L. BROWN VESTAL L. WILSON ETAL	0.13	✓	8-2-82	396	890-891	279 Pt. 280			50' 50'	
9972		0.50	ROBERT GLEN BAKER DEC'D ERNEST LEVI John R. Lindsay ETUX Norma J. McMILLEN ETAL Pauline Culp Donald R. Hicks ETUX Stephen O. Fay ETUX Goldie Schottner Walter G. Aiken ETUX	HELEN G. WRIGHT HELEN SUMMEY ETAL ERNEST LEVI DAVID L. BROWN VESTAL L. WILSON ETAL	0.50	✓	8-4-82	396	921-922					
9972		0.26	John R. Lindsay ETUX Norma J. McMILLEN ETAL Pauline Culp Donald R. Hicks ETUX Stephen O. Fay ETUX Goldie Schottner Walter G. Aiken ETUX	HELEN G. WRIGHT HELEN SUMMEY ETAL ERNEST LEVI DAVID L. BROWN VESTAL L. WILSON ETAL	0.26	✓	11-15-82 9-3-82	398	88					
9972		0.26	John R. Lindsay ETUX Norma J. McMILLEN ETAL Pauline Culp Donald R. Hicks ETUX Stephen O. Fay ETUX Goldie Schottner Walter G. Aiken ETUX	HELEN G. WRIGHT HELEN SUMMEY ETAL ERNEST LEVI DAVID L. BROWN VESTAL L. WILSON ETAL	0.26	✓	1-14-83	401	588/589	270				
9972		0.26	John R. Lindsay ETUX Norma J. McMILLEN ETAL Pauline Culp Donald R. Hicks ETUX Stephen O. Fay ETUX Goldie Schottner Walter G. Aiken ETUX	HELEN G. WRIGHT HELEN SUMMEY ETAL ERNEST LEVI DAVID L. BROWN VESTAL L. WILSON ETAL	0.26	✓	9-1-83	401	588/589	270				
9972		0.26	John R. Lindsay ETUX Norma J. McMILLEN ETAL Pauline Culp Donald R. Hicks ETUX Stephen O. Fay ETUX Goldie Schottner Walter G. Aiken ETUX	HELEN G. WRIGHT HELEN SUMMEY ETAL ERNEST LEVI DAVID L. BROWN VESTAL L. WILSON ETAL	0.26	✓	11-17-83	402	516/519					
9972		0.26	John R. Lindsay ETUX Norma J. McMILLEN ETAL Pauline Culp Donald R. Hicks ETUX Stephen O. Fay ETUX Goldie Schottner Walter G. Aiken ETUX	HELEN G. WRIGHT HELEN SUMMEY ETAL ERNEST LEVI DAVID L. BROWN VESTAL L. WILSON ETAL	0.26	✓	12-12-83	402	766-767	285, 286 276, 277, 278				
9972		0.26	John R. Lindsay ETUX Norma J. McMILLEN ETAL Pauline Culp Donald R. Hicks ETUX Stephen O. Fay ETUX Goldie Schottner Walter G. Aiken ETUX	HELEN G. WRIGHT HELEN SUMMEY ETAL ERNEST LEVI DAVID L. BROWN VESTAL L. WILSON ETAL	0.26	✓	12-12-83	402	767-768	276, 277, 278 285, 286				
9972		0.26	John R. Lindsay ETUX Norma J. McMILLEN ETAL Pauline Culp Donald R. Hicks ETUX Stephen O. Fay ETUX Goldie Schottner Walter G. Aiken ETUX	HELEN G. WRIGHT HELEN SUMMEY ETAL ERNEST LEVI DAVID L. BROWN VESTAL L. WILSON ETAL	0.26	✓	1-12-84	403	15	Pt. 211				
9972		0.26	John R. Lindsay ETUX Norma J. McMILLEN ETAL Pauline Culp Donald R. Hicks ETUX Stephen O. Fay ETUX Goldie Schottner Walter G. Aiken ETUX	HELEN G. WRIGHT HELEN SUMMEY ETAL ERNEST LEVI DAVID L. BROWN VESTAL L. WILSON ETAL	0.26	✓	1-18-84	403	70	E. 1/2 154				
9972		0.26	John R. Lindsay ETUX Norma J. McMILLEN ETAL Pauline Culp Donald R. Hicks ETUX Stephen O. Fay ETUX Goldie Schottner Walter G. Aiken ETUX	HELEN G. WRIGHT HELEN SUMMEY ETAL ERNEST LEVI DAVID L. BROWN VESTAL L. WILSON ETAL	0.26	✓	2-23-84	403	815	150				
9972		0.26	John R. Lindsay ETUX Norma J. McMILLEN ETAL Pauline Culp Donald R. Hicks ETUX Stephen O. Fay ETUX Goldie Schottner Walter G. Aiken ETUX	HELEN G. WRIGHT HELEN SUMMEY ETAL ERNEST LEVI DAVID L. BROWN VESTAL L. WILSON ETAL	0.26	✓	3-14-84	403	997	162				

RICHLAND TOWNSHIP
BELLE CENTER CORPORATION

SCALE 150 FEET TO THE INCH



HELEN G. WRIGHT
(6-13-78)
AL (6-2-78)

CARROLL DOTY ETUX
(8-4-82)

C.R. 39

See Page 29

See Page 30

MARJORIE J. CUSHAW
(5-24-82)

RICHARD D. ZAHLLER ETUX
ZAHLLER
(9-9-80)
2.28

ANDREY R. MOORE
(8-18-80)

LORETTA M. AMMONS
(5-8-81)

W. HAROLD VANSCHOIK ETUX
(6-15-79)

MAIN ST
BETH B. FISHER
(1-18-84)

BUCKEYE ST
S.R. 273

TORRENCE ST

VINE ST

See Page 11

See Page 12

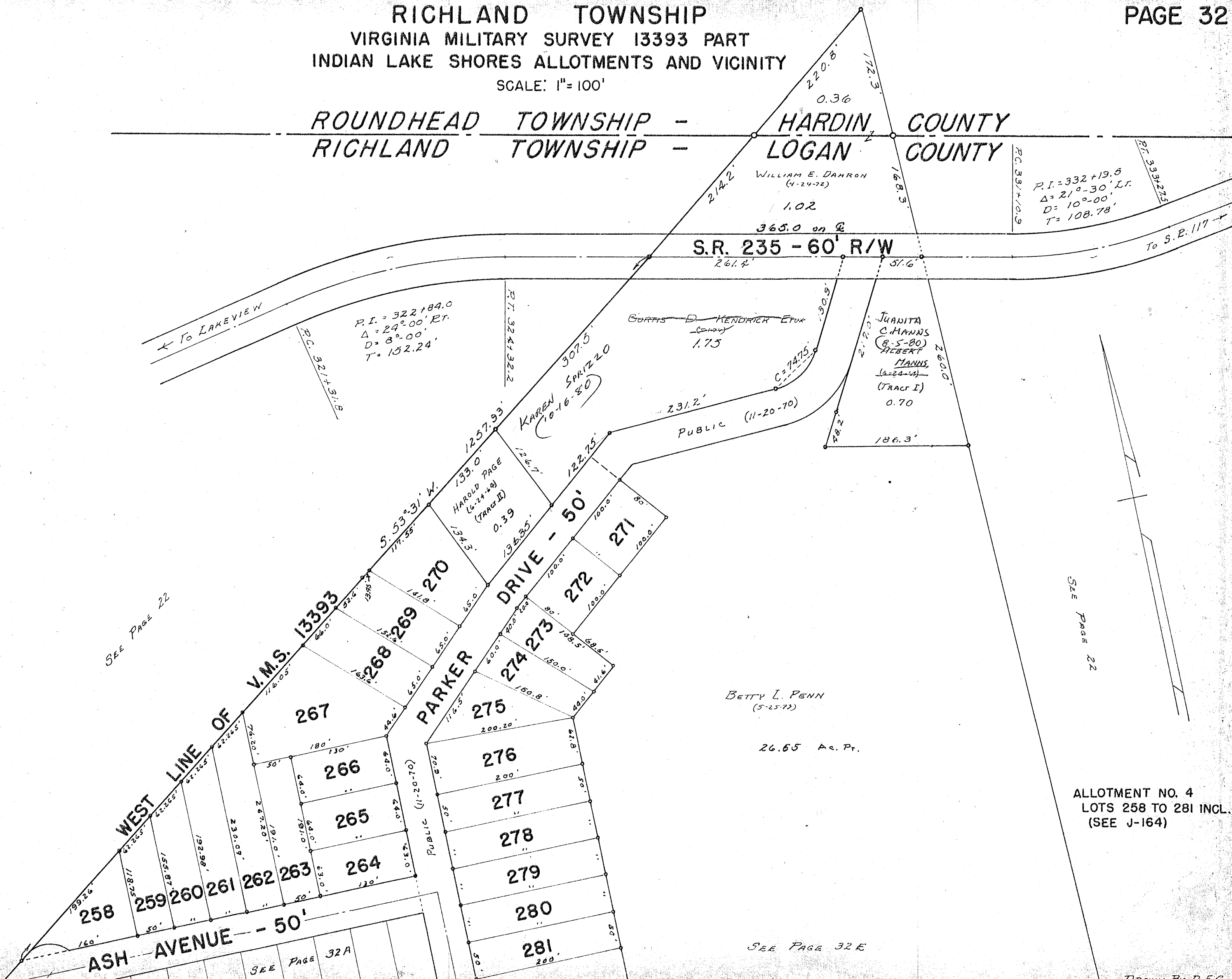
See Page 30

SURVEY OR SECTION	SUB. NO.	NO. ACRES	GRANTOR	GRANTEE	ACRES TRANS'FRD	TRANS.	DATE OF TRANSFER	DEED		LOT NO.	SIZE		REMARKS
								VOL.	PAGE		FRONT	DEPTH	

13393		1.75	SAMUEL C. HOPKINS ETUX	RICHARD P. DAVIS ETUX	1.75	✓	5-22-79	383	109/110	276-277			
			MARY ELLEN RITZER G.C.	DONALD W. RITZER			8-31-79	384	233/234	262, 263			
			DONALD W. RITZER	MARY ELLEN RITZER			10-18-79	385	538	262, 263			
			WOODROW BRIGHT	KAREN SPRIZZO			10-16-80	389	260/269				
			CURTIS D. KENDRICK ETAL	WILLIAM RITZER			11-3-82	398	2/3	262, 263			
			MARY ELLEN RITZER DEC'D	" " " " "			11-3-82	398	4/5	260, 261			
			WILLIAM RITZER	DONALD W. RITZER			11-3-82	398	6/7	260, 261			

RICHLAND TOWNSHIP
VIRGINIA MILITARY SURVEY 13393 PART
INDIAN LAKE SHORES ALLOTMENTS AND VICINITY
SCALE: 1"=100'

ROUNDHEAD TOWNSHIP - HARDIN COUNTY
RICHLAND TOWNSHIP - LOGAN COUNTY



P.C. 331+10.9
P.I. = 332+19.5
Δ = 21°-30' LT.
D = 10°-00'
T = 108.78'
P.T. 333+27.5

P.I. = 322+84.0
Δ = 24°-00' RT.
D = 8°-00'
T = 152.24'

SEE PAGE 22

SEE PAGE 22

ALLOTMENT NO. 4
LOTS 258 TO 281 INCL.
(SEE J-164)

SEE PAGE 32 E

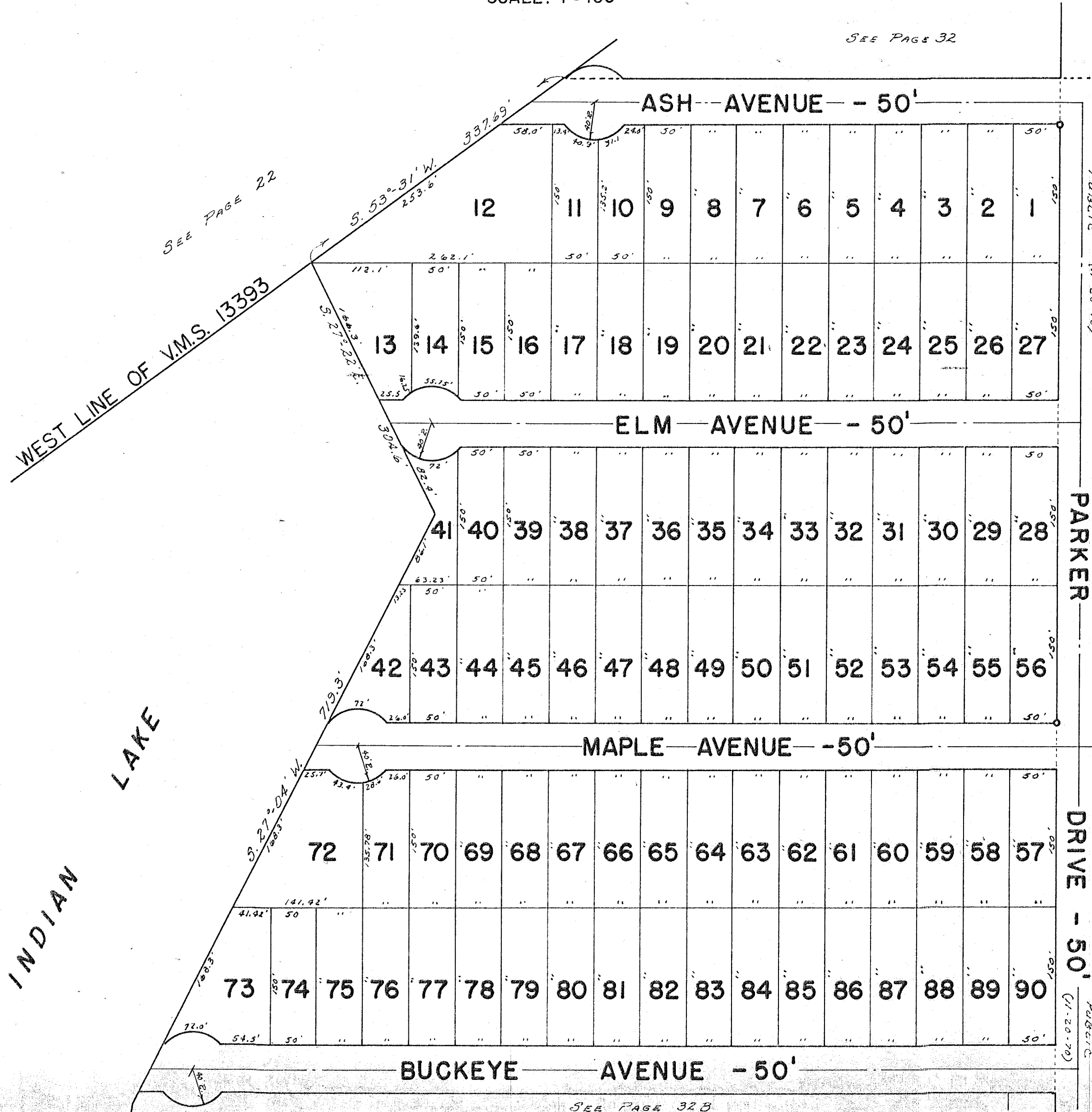
SEE PAGE 32 A

DRAWN BY D.E.G.
(4-5-63)

SURVEY OR SECTION	SUB. NO.	NO. ACRES	GRANTOR	GRANTEE	ACRES TRANSFRD	TRANS.	DATE OF TRANSFER	DEED		LOT NO.	SIZE		REMARKS
								VOL.	PAGE		FRONT	DEPTH	
			CARRELL M. SINIFT (DECD)	JUANITA A. (SINIFT) GRINDLE			5-31-77	370	612-613	52			
			ROY L. COULTER DECD	ROY K. COULTER ETAL			4-10-78	375	563-564	70			
			GRACE E. KESLER	WILBERT A. WILLIAMS			6-2-78	376	581/582	57			
			SALLY J. M ^R GINTY (Q.C.)	JAMES A. M ^R GINTY			7-31-78	377	844	58-59			
			HARRY C. WOLFE ETUX	FLOYD E. SOUTHALL ETUX			8-14-78	378	285-286	17, 18			
			GRACE E. KESLER	WILBERT A. WILLIAMS			5-31-79	383	201/202	57			CORRECTIVE DEED
			BEVERIDGE A. DUGGINS ETUX	DAVID M. SMITH ETUX			10-9-79	385	313/314	23, 24, 29			
			ALTA SIMS	TROY J. SIMS			3-26-80	387	308	21, 22			
			GLORIA DEL VECCHIO	KENNETH A. ZIMPFER ETUX			9-24-80	389	319/320	31, 32			
			RAYMOND O. LIND, SR.	ANDREW JOHN VALLO			3-24-82	395	548	6, 9			
			WILLIAM B. HALL ETUX	MILFORD HALL ETUX			9-20-82	397	779/780	5, 6			
			PRATHER F. MALOTT ETUX	CLIFFORD HUGHES ETUX			10-29-82	397	821/822	38, 39			
			Dorothy J. Baisden	Carlos Baisden			11-9-83	402	453/454	44, 45			

RICHLAND TOWNSHIP
 VIRGINIA MILITARY SURVEY 13393 PART
 INDIAN LAKE SHORES ALLOTMENTS AND VICINITY

SCALE: 1" = 100'



SEE PAGE 32

SEE PAGE 22

ALLOTMENT NO. 1
 LOTS 1 TO 90 INCL.
 (SEE J-137)

SEE PAGE 32 B

DRAWN BY D.E.G.
 (1-5-63)

SURVEY OR SECTION	SUB. NO.	NO. ACRES	GRANTOR	GRANTEE	ACRES TRANS'FRD	TRANS.	DATE OF TRANSFER	DEED		LOT NO.	SIZE		REMARKS
								VOL.	PAGE		FRONT	DEPTH	
			PAISCILLA GARDNER (De'd)	LEE H. GARDNER			1-27-77	368	778-779	113			
			JAMES W. WALDEN ETUX	JAMES O. GREGG ETUX			4-25-77	369	995	141			
			JAMES W. WALDEN ETUX	JAMES C. HUNGATE ETUX			4-25-77	369	996	142			
			PAUL HARVEY PADGITT DEC'D	MONA LOUISE PADGITT			10-12-77	373	194-195	172, 173 174, 175			
			PETER F. BRAUMILLER ETUX	JEFFERSON L. McCAFFERTY ETUX			10-17-77	373	267-268	137, 138			
			IRIS B. HEITSMAN	GERALD P. DESCH ETUX			12-20-78	380	767/768	98, 97			
			GERALD P. DESCH ETUX	IRIS B. HEITSMAN			12-20-78	380	767/768	98, 97			
			GRANT L. LANDFRIED ETUX	FALCIA L. SIMPSON ETAL			12-28-78			765			
			MELVIN S. STABLER DEC'D	RUTH E. STABLER			1-25-79	381	333/334	165			
			ELZA J. DEBUSK ETUX	ROBERTA RICHMOND			2-12-79	381	551/552	106, 107			
			MARY ELLEN RITZER Q.C.	DONALD W. RITZER			8-31-79	384	731/732	155, 156			
			JOHN H. GROESCHER ETUX	CALVIN CAGLE ETUX			11-27-79	386	58	166			
			JOHN C. HUNGATE ETUX	KENNETH A. ZIMPFER ETUX			4-8-80	387	470-471	142			
			MONA L. PADGITT	KENNETH A. ZIMPFER ETUX			6-30-80	388	315/316	172, 173 174, 175			
			WILLIAM G. ALLEN	" " " "			7-9-80	388	401	146			
			GLORIA DEL VECCHIO	" " " "			8-25-80	388	1000	160, 161			
			FOSTER J. ARNOLD ETUX	WESLEY W. CRABTREE ETUX			8-29-80	389	75/76	148			
			ANDREW J. BARNETTE ETUX	KENNETH ZIMPFER ETUX			9-2-80	389	96	153			
			BARBARA JO LOUDERMILK ETUX	SANDRA L. McCANN			9-29-80	389	455	91, 92			
			WESLEY W. CRABTREE ETUX	KENNETH ZIMPFER ETUX			10-6-80	389	582/583	148			
			DONALD A. GREGLEBAUGH	KENNETH ZIMPFER ETUX			12-19-80	390	586	139			
			LEWIS W. JOYNER ETUX	KENNETH A. ZIMPFER ETUX			1-12-81	390	789	131			
			HARRY P. FALLON ETUX	KENNETH A. ZIMPFER ETUX			2-23-81	391	244	112			
			MARGARET L. DAMERON 1/2 Int.	LINDA KAYE KUH BANDER			3-13-81	391	389	167			
			JACK HORSLEY ETAL	KENNETH ZIMPFER ETUX			3-30-81	391	536	113			
			RUTH E. ANTL (Ruth E. Stabler)	ROSCOE J. CHAMBLIN			5-14-81	392	124	165			
			EDWARD J. HANNENEN	STEVEN G. HADDEKEN			8-24-81	393	378/379	100-101			
			RICHARD A. GREGLEBAUGH	KENNETH A. ZIMPFER ETUX			9-8-81	393	593	140			
			JAMES HENSLEY (De'd)	GERTRUDE HENSLEY			10-7-81	393	927	130			
			RICHARD BRIN HAGGOS ETUX	KENNETH A. ZIMPFER ETUX			5-14-82	396	17	132-133			
			LINDA KAYE KUH BANDER	MARGARET L. DAMERON			12-2-82	398	258	167			
			GRANT L. LANDFRIED ETUX	JOHN R. SIMPSON ETUX			7-1-83	400	797-798	168			

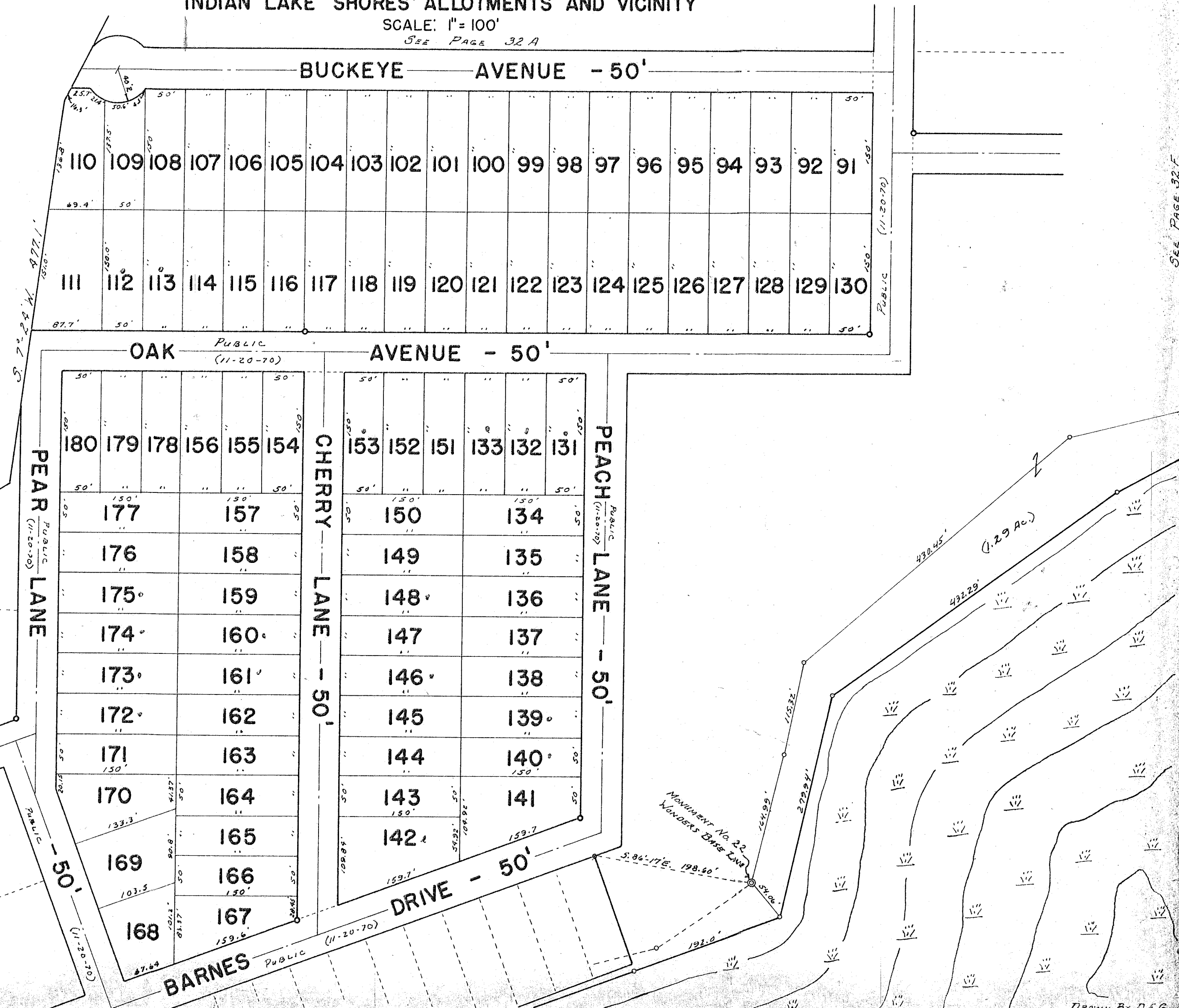
RICHLAND TOWNSHIP
VIRGINIA MILITARY SURVEY 13393 PART
INDIAN LAKE SHORES ALLOTMENTS AND VICINITY

SCALE: 1" = 100'
 SEE PAGE 32A

ALLOTMENT NO. 1
 LOTS 91 TO 180 INCL.
 (SEE J-137)

SEE PAGE 32C

SEE PAGE 32F



Drawn By D.E.G.
 4-6-63

SURVEY OR SECTION	SUB. NO.	NO. ACRES	GRANTOR	GRANTEE	ACRES TRANS'FRD	TRANS.	DATE OF TRANSFER	DEED		LOT NO.	SIZE		REMARKS
								VOL.	PAGE		FRONT	DEPTH	
			ANN DONLOUIE ETAL	RICHARD J. HECKLER ETUX			1-14-77	368	554	213			
			MICHAEL A. GOSACK ETUX	JOHN H. GROESCHOL ETUX			7-11-77	371	457	227			
			CARL J. COYLE ETUX	EUGENE E. SIEGEL ETUX			9-6-77	372	428-929	237			
			FOSTER P. GADDIS	HERSHELL E. STRUTTON			10-5-77	373	42-43	234			
			NOEL L. BIELY (Dec'd)	MARIE M. BIELY			10-14-77	373	227-228	238			
			EDGAR BAHL ETUX	GEORGE C. BASSLER ETAL			2-13-78	374	785-786	233			
			Russell F. Bradford	Virginia M. Bradford			7-27-78	377	779	217 1/2 incher			
13393		0.008	RONALD K. LAMAN ETUX	JOHN D. RICHTER ETUX	0.008	✓	8-9-78	378	203/204	254			
			WILLIAM H. KLINE	L. WILLIAM GUNN ETUX			5-15-79	382	991	223			
			FRANKLIN P. EYSTER ETUX	R. KEITH ANDERSON ETUX			9-17-79	384	991	225			
13393		0.14	DeWeese T. Skidmore (Dec'd)	AMY K. SKIDMORE	0.14	✓	12-28-79	386	399	246			
			DeWeese C. Skidmore (Dec'd)	AMY K. SKIDMORE			12-28-79	386	400				
			FLORIDA LAKESHORE DEVELOPMENT CORP.	ELEANOR M. NARTKER			6-26-80	388	266/267	235			
			ELEANOR M. NARTKER	JERRY J. NARTKER			9-11-80	389	219	235			
			GLORIA DEL VECCHIO	KENNETH A. ZIMPFER ETUX			9-24-80	389	379/380	240			
			GEORGE A. BALSLEY ETUX	GEORGE C. BASSLER ETUX			10-10-80	389	690	231			
			JAMES D. HENSLEY (Dec'd)	GERTRAUDE HENSLEY			10-24-80	389	934/935	242			
13393		0.14	MARIE M. BIELY	BETTY J. CONLEY	0.14	✓	2-12-81	391	153	238			
			AMY K. SKIDMORE	ANN BENNER			6-11-81	392	463/464	246			
			ROY R. KIRKLIN ETUX	JIMMIE E. KIRKLIN			7-10-81	392	792/793	221			
			JIMMIE E. KIRKLIN ETUX	CRAG A. BUCKLEY ETUX			7-13-81	392	810	221			
			EUGENE L. AREHART	ELIZABETH V. AREHART			10-14-81	393	972/973	214, 215, 216, 224			
13393		0.373	ROBERT J. WHERRY DEC'D	CARRIE MAE WHERRY	0.373	✓	10-19-82	397	836/837	212			
			LAKE LANDS (STATE OF OHIO)	EDWARD J. BUCKLEY, JR. ETAL			10-29-82	397	959/961	245			
13393		0.04	ARTHUR W. OTTO ETUX	ALFONSO S. EITMANT ETUX	0.04	✓	5-31-83	400	410/411	252			
			OPAL O. CARDINAL	ROBERT CARDINAL, JR.			6-3-83	400	459	239			

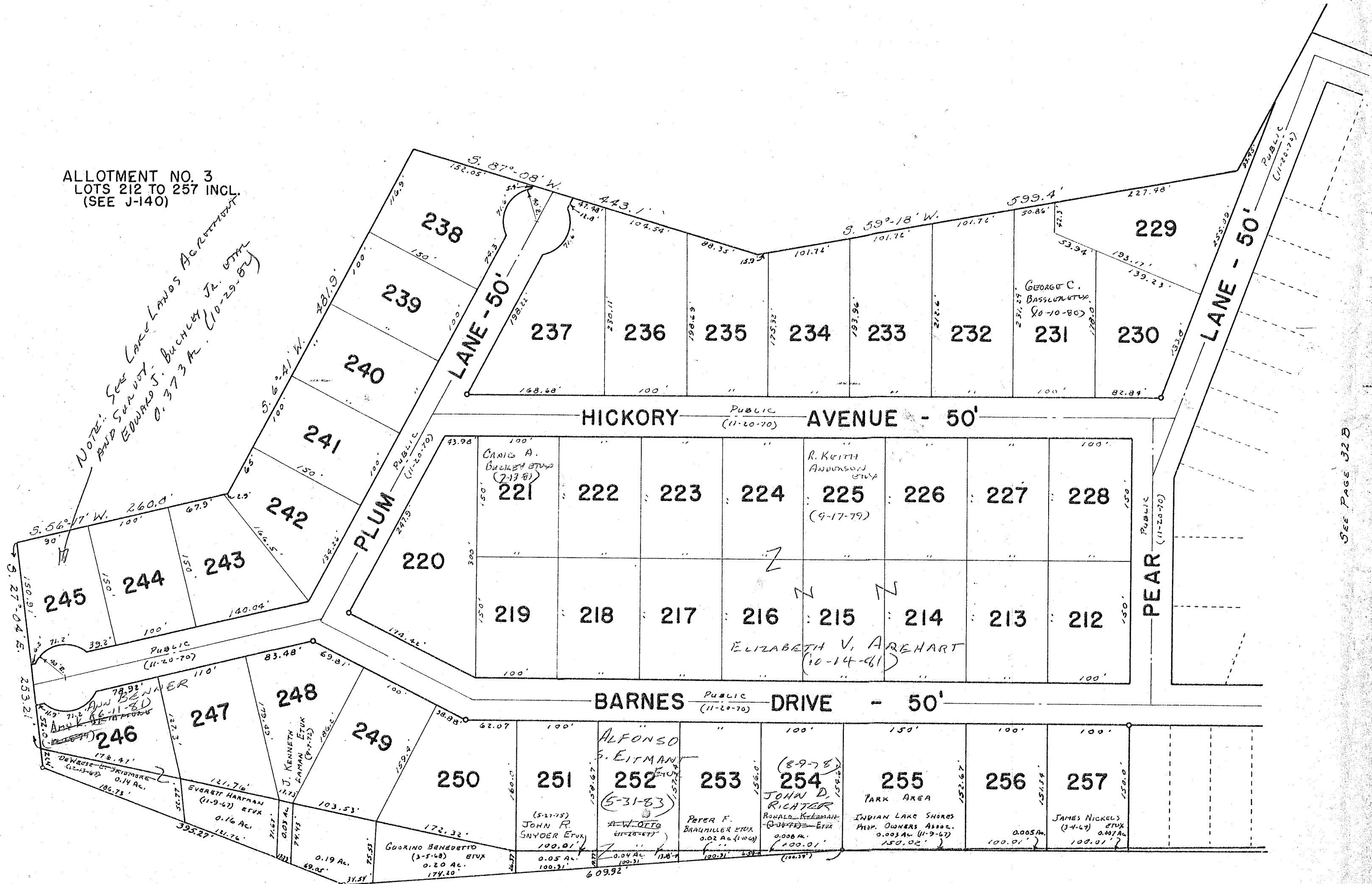
[Handwritten scribbles and signatures]

RICHLAND TOWNSHIP
VIRGINIA MILITARY SURVEY 13393 PART
INDIAN LAKE SHORES ALLOTMENTS AND VICINITY

SCALE: 1" = 100'

ALLOTMENT NO. 3
 LOTS 212 TO 257 INCL.
 (SEE J-140)

*NOTE: See Lake Land's Agreement
 and Survey by
 EDWARD J. BUCHLEY JR. ETAL
 O. 373 Ac. (10-29-87)*



SEE PAGE 32B

SURVEY OR SECTION	SUB. NO.	NO. ACRES	GRANTOR	GRANTEE	ACRES TRANS'FRD	TRANS.	DATE OF TRANSFER	DEED		LOT NO.	SIZE		REMARKS
								VOL.	PAGE		FRONT	DEPTH	
13393		0.009	PAUL H. DAVIS (Q.C.)	LENA J. DAVIS	0.009	✓	5-5-77	370	193	189			
13393		0.002	GRANT L. LANDFRIED	JOHN R. SIMPSON ETAL	0.002	✓	12-28-74			181			
13393		0.009	PAUL H. DAVIS ETUX	LEWIS EUGENE MARTIN ETUX	0.009	✓	4-23-79	382	538-539	189			
		0.008	JAMES C. HUNGATE ETUX	KENNETH A. ZIMMER ETUX	0.008	✓	4-8-80	387	470-471	187, 188			
13393		0.007	FORREST D. BROOKBANK ETUX	RUSSELL CESSNA ETAL		✓	6-20-83	400	635-636	182, Pt. 181			
13393		0.002	GRANT L. LANDFRIED ETUX	JOHN R. SIMPSON ETUX	0.002	✓	7-1-83	400	797-798	181 Pt.			

RICHLAND TOWNSHIP
VIRGINIA MILITARY SURVEY 13393 PART
INDIAN LAKE SHORES ALLOTMENTS AND VICINITY

SCALE: 1" = 100'

SEE PAGE 32 E.

OAK AVENUE - 50' PUBLIC (11-20-70)

PEACH LANE - 50' PUBLIC (11-20-70)

ALLOTMENT NO. 1
LOT 181 TO 193 INCL.
(SEE J-137)

SEE PAGE 32 B

DRIVE - 50' PUBLIC (11-20-70)

BARNES DRIVE - 50' PUBLIC (11-20-70)

- 181
- 182
- 183
- 184
- 185
- 186
- 187
- 188
- 189
- 190
- 191
- 192
- 193

SWAMPY WATER

CHANNEL

MONUMENT No. 22
WONDERS BASE LINE

MONUMENT No. 21
WONDERS BASE LINE

LEWIS EUGENE MARTIN ETUX
(4-23-79)

KENNETH A. SIMPSON ETUX
(4-6-80)

JOHN R. SIMPSON ETUX
(2-1-83)

SEE PAGE 32 F

SEE PAGE 32 C

SURVEY OR SECTION	SUB. NO.	NO. ACRES	GRANTOR	GRANTEE	ACRES TRANS'FRD	TRANS.	DATE OF TRANSFER	DEED		LOT NO.	SIZE		REMARKS
								VOL.	PAGE		FRONT	DEPTH	
			PAULINE HORVATH	MICHAEL LEE PARRETT ETUX			5-12-77	370	311	199			
			HAROLD J. LAMBSON (DECD)	JAMES M. THOMPSON ETUX			6-3-77	370	674-675	194			
			PAULINE HORVATH	MICHAEL LEE PARRETT ETUX			6-14-77	370	886	198			
			MICHAEL LEE PARRETT ETUX	ROSE EVELYN MULLEN			7-15-77	371	532	198-199			
			JAMES M. THOMPSON ETUX	LEO D. SCOTT			3-9-78	375	131	194			
			LEILA MAINS (DECD)	JAMES E. MAINS.			4-21-78	375	756	201-203			
			JAMES E. MAINS	JACK L. KAYLOR ETUX			4-21-78	375	757	202-203			
			JAMES E. MAINS	LYLBURN D. KAYLOR ETUX			4-21-78	375	758	201			
			JAMES E. MAINS	LAWRENCE F. KAYLOR, JR. ETUX			4-21-78	375	759	207-208			
			LEO D. SCOTT ETUX	LEO D. SCOTT, INC.			10-23-78	379	855	194			
			JACK L. KAYLOR ETUX	MICHAEL W. DEATON ETAL			2-16-79	381	611	202, 203			
			LYLBURN D. KAYLOR ETUX	INO L. HEMMELGARN ETUX			4-19-79	382	493	201			
			LEO D. SCOTT, INC.	LEO D. SCOTT			2-22-80	386	934/935	194			
			LARRY E. HOWARD ETUX	DOLPHA S. HOWARD ETAL			3-18-80	387	202/204	197			
			GLORIA DEL VECCHIO	KENNETH A. ZIMPFER ETUX			9-24-80	389	378/380	288			
			LAWRENCE F. KAYLOR, JR. (DECD)	ADELE A. KAYLOR			2-19-81	391	252/1233	207-208			
			ELSIE LOTZ ETUX	KENNETH ZIMPFER ETUX			4-21-81	391	841	200			
			ROSE E. MULLEN ETUX	KENNETH ZIMPFER ETUX			4-13-82	395	685	198, 199			
			MARY ELLEN RITZER DECD	WILLIAM RITZER			11-3-82	398	2/3	282, 286, 287			
			ADELE A. KAYLOR	DANIEL B. DEATON MICHAEL W. DEATON ETAL			12-14-82	398	361	207, 208			

RICHLAND TOWNSHIP
VIRGINIA MILITARY SURVEY 13393 PART
INDIAN LAKE SHORES ALLOTMENTS AND VICINITY

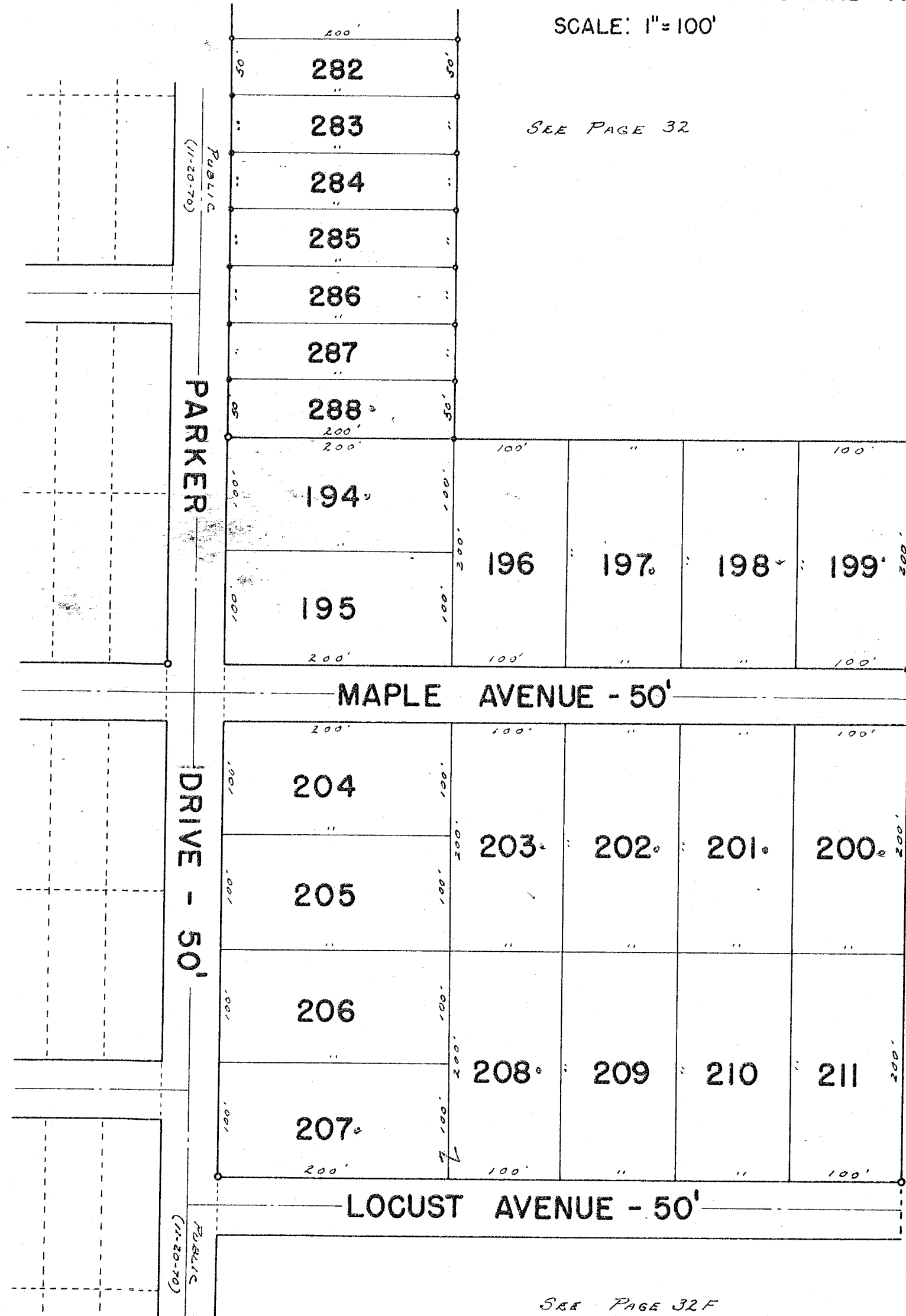
SCALE: 1" = 100'

SEE PAGE 32

ALLOTMENT NO. 2
LOTS 194 TO 211 INCL.
(SEE J-139)
ALLOTMENT NO. 4
LOTS 282 TO 288 INCL.
(SEE J-164)

SEE PAGE 32

SEE PAGE 32A



SEE PAGE 32F

RICHLAND TOWNSHIP
VIRGINIA MILITARY SURVEY 13393 PART
INDIAN LAKE SHORES ALLOTMENTS AND VICINITY

SCALE: 1" = 100'

LOCUST AVENUE -- 50'

SEE PAGE 32E

SEE PAGE 32

MONUMENT No. 21
WONDERS BASE LINE

STATE OF OHIO
DEPARTMENT OF NATURAL RESOURCES
(7-25-66)
27.67 AC. PT.

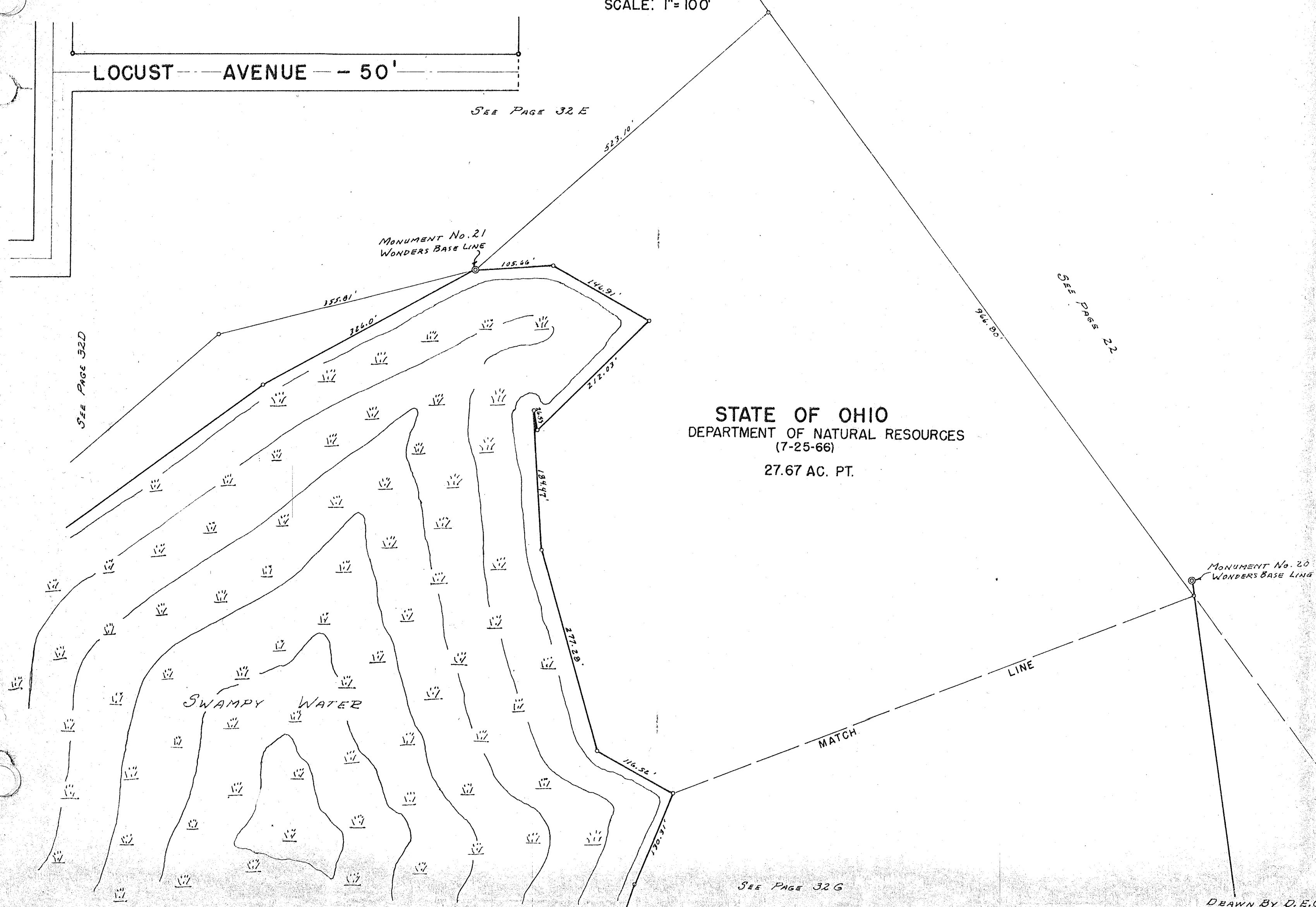
MONUMENT No. 20
WONDERS BASE LINE

SWAMPY WATER

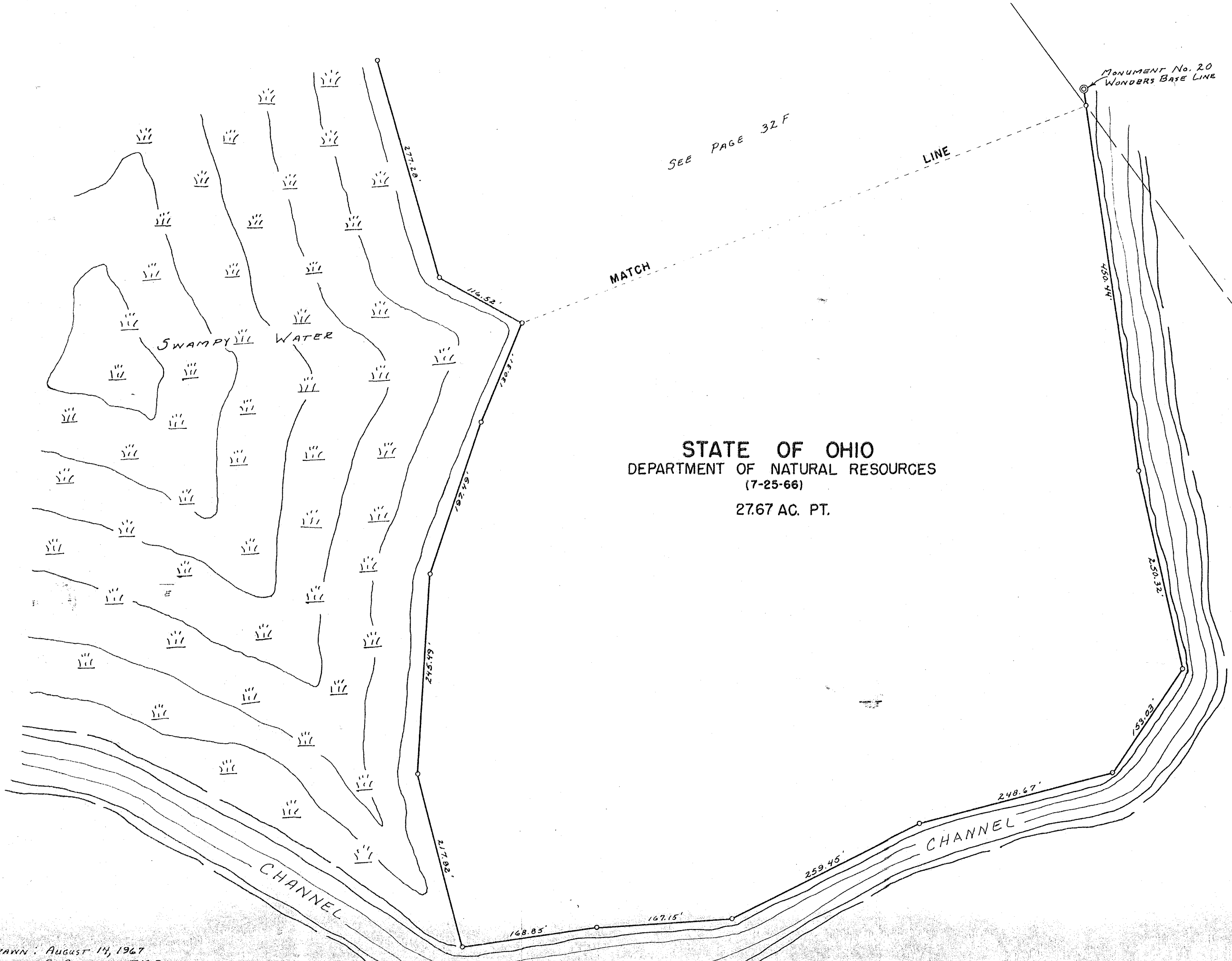
MATCH

SEE PAGE 32G

DRAWN BY D.E.G.



RICHLAND TOWNSHIP
VIRGINIA MILITARY SURVEY 13393 PART
INDIAN LAKE SHORES ALLOTMENTS AND VICINITY
SCALE: 1" = 100'



STATE OF OHIO
DEPARTMENT OF NATURAL RESOURCES
(7-25-66)
27.67 AC. PT.

DRAWN: August 14, 1967
DANIEL E. GILBERT, T.M.D.

SURVEY OR SECTION	SUB. NO.	NO. ACRES	GRANTOR	GRANTEE	ACRES TRANS'FRD	TRANS.	DATE OF TRANSFER	DEED		LOT NO.	SIZE		REMARKS
								VOL.	PAGE		FRONT	DEPTH	
			CLARENCE J. BRUNS (DECD)	LEONA J. BRUNS		✓	5-7-77	370	249	21			
			PAULINE WILLIAMS (DECD) (1/2 Int.)	ROBERT SCHEER ETUX		✓	5-17-77	370	402-403	6 PART			NORTH
			CLARENCE J. BRUNS CLARENCE F. WILLIAMS (DECD)	ROBERT SCHEER ETUX		✓	5-17-77	370	404-407	6 PART.			
			CLARENCE J. BRUNS (DECD)	LEONA J. BRUNS		✓	6-2-77	370	445-446	21			
			TOM GANSHEIMER	PATRICIA ANN ZOOK ETAL		✓	6-28-77	371	113-114	19			
			ASA C. DRAPER ETUX	ANTOINETTE ROBERTA SCHEER		✓	9-9-77	372	532-533	25			
			LEONA J. BRUNS	GEORGE COLLINS, JR. ETUX		✓	3-16-78	375	234	21			
			LAWRENCE V. ASPAUGH ETUX	KENNETH J. RAY, SR. ETUX		✓	4-3-78	375	508-509	1			
			Harold R. Dorfe etal	C. F. Williams		✓	7-19-78	377	679-680	17			
			RONALD C. LAYTON	JOHN W. BANKS		✓	1-24-79	381	304/310	27			
			JOHN W. BANKS	PENNY SUE RUSSELL		✓	5-21-79	383	70/71	27			
			CHARLES W. MCCOPPIN ETUX	NELSON R. GOULD ETUX		✓	7-5-79	383	787-788	7			
			ANTOINETTE R. SCHEER	ESTHER SCHEER ETAL		✓	9-13-79	384	823/824	25			
			C. F. WILLIAMS DECD	CARA M. DUNCAN		✓	12-30-80	390	677/678	17			
			PHYLLIS J. BURTON	ROBERT L. BURTON		✓	4-12-82	395	675/676	16			
			GERALDINE ERWIN DECD	LEONIA M. ZOOK ETAL		✓	3-8-83	399	701/702	6, Pt. 6			
			Cara Mae Duncan etvir	Thomas J. Bodi etux		✓	2-15-84	403	754	17			
			Theresa A. James	Raymond Lee Duncan ETUX		✓	2-23-84	403	810	9			

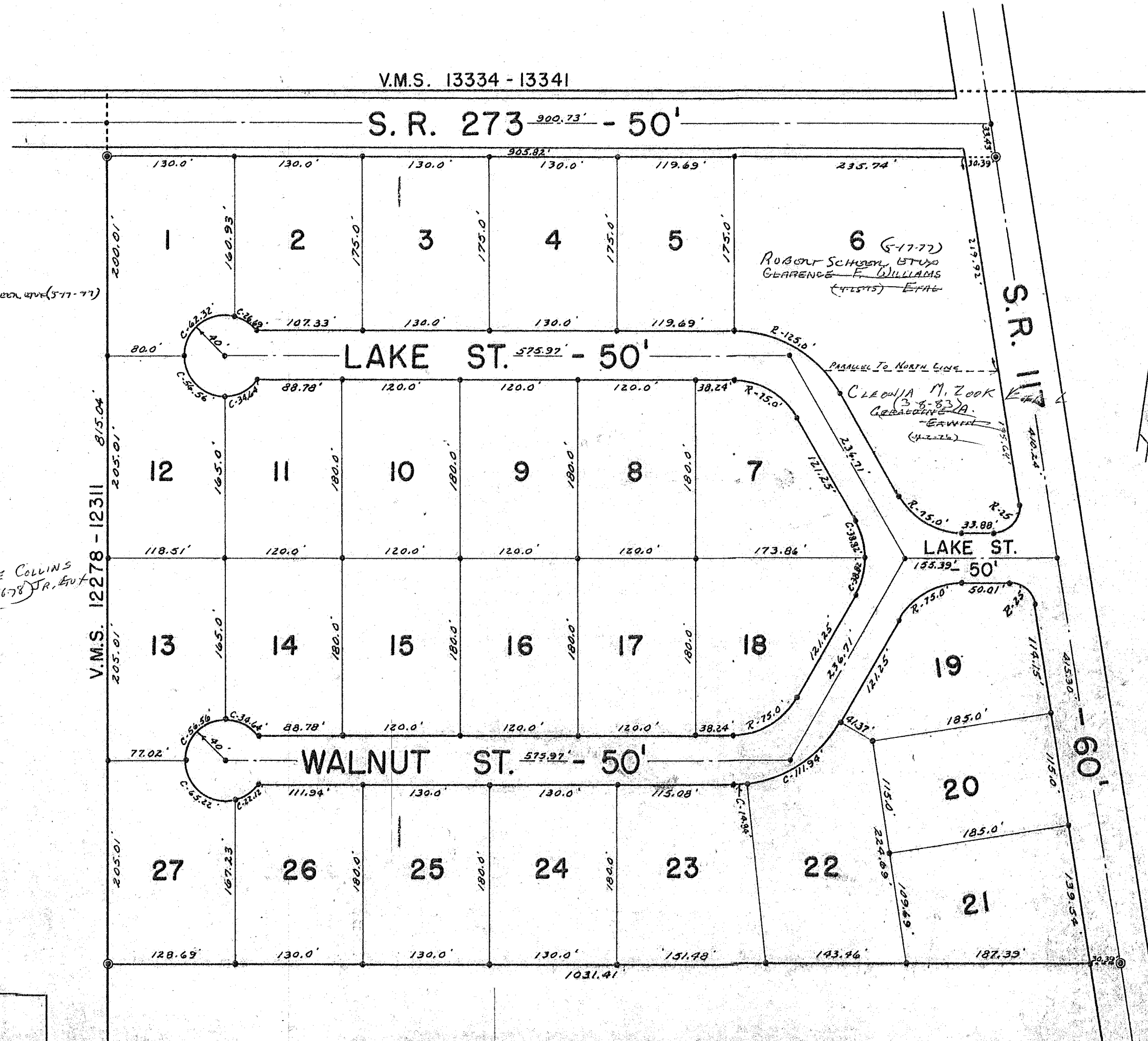
RICHLAND TOWNSHIP

NORTH FORK SUBDIVISION

VIRGINIA MILITARY SURVEY 10503

SCALE: 1" = 100'

LOT	NAME	DATE
1	KENNETH J. RAY SR. LAWRENCE V. HENNING ETUX	8-27-72
2	KENNETH J. RAY ETUX	8-3-72
3	ROBERT D. NEELY ETUX	6-27-72
4	JUDY GAYLE GILLEY	6-30-76
5	DANNY L. SEIGHNER ETUX	8-10-72
6	CLARENCE F. WILLIAMS ETUX S.M. GEORGE COLLINS JR. ETUX	4-29-75 3-8-83
7	NEILSON R. WOOD ETUX CHARLES W. MCCOPPIN ETUX	7-5-74 5-2-73
8	CARA MAE BOLEN	1-15-72
9	THERESA A. JAMES WACON	3-27-75 12-16-74
10	LONNIE RUCKMAN ETUX	10-23-67
11	FRED C. BUTCHER	9-20-76
12	FREDERICK M. MCCAFFERTY	9-30-75
13	THERESA A. JAMES	(3-14-75)
14	" " " "	" "
15	" " " "	" "
16	ROBERT L. BURTON ETUX	4-12-82
17	HAROLD H. DORFE ETUX	3-16-78
18	CHARLES W. MCCOPPIN ETUX	4-29-75
19	TOM GANZHEIMER PATRICK AND LORRA ETUX	6-28-77 6-28-77
20	RUTH H. LEE	7-3-73
21	CLARENCE F. WILLIAMS ETUX	4-29-75
22	ARTHUR E. KANGAS, SR. ETUX	6-5-74
23	BETTY N. GHEE	8-21-68
24	BETTY N. GHEE	8-21-68
25	ROBERT S. STEER DORRIS ETUX	1-2-77 1-2-77
26	GLANN E. COOPRA ETUX	5-31-73
27	FRANK W. CLAYTON ETUX PENNY SUE RUSSELL	10-11-73 5-21-72



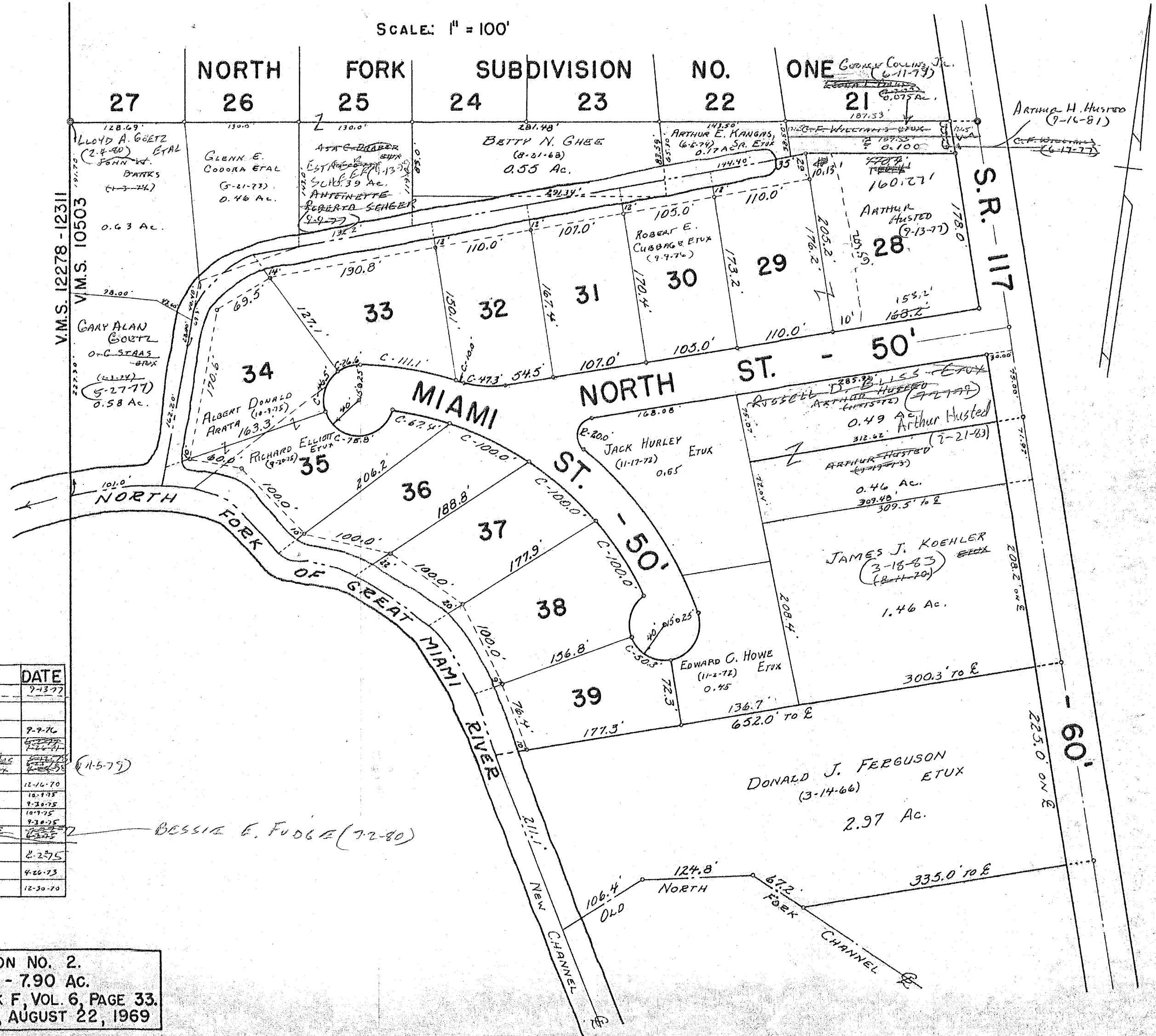
NORTH FORK SUBDIVISION.
 LOTS 1 TO 27 INCL. - 18.12 AC.
 RECORDERS PLAT BOOK F, VOL. 6, PAGE 10.
 ENGINEERS FILE J-182, JULY 1, 1966.

DRAWN BY DANIEL E. GILBERT 9-12-66

SURVEY OR SECTION	SUB. NO.	NO. ACRES	GRANTOR	GRANTEE	ACRES TRANS'FRD	TRANS.	DATE OF TRANSFER	DEED		LOT NO.	SIZE		REMARKS
								VOL.	PAGE		FRONT	DEPTH	
			ESTHER E. PUTNAM ETUX	C. F. WILLIAMS	0.47	✓	9-9-76	366	436-437	30			
			C. F. WILLIAMS	ROBERT E. CUBBAGE ETUX		✓	9-9-76	366	438-439	30			
10503		0.58	CLARENCE J. BRUNS (Deid)	LEONA I. BRUNS		✓	5-9-77	370	249	31			
			O. G. STARS ETUX	GARRY ALAN GOETZ	0.58	✓	5-27-77	370	584-585				
10503		2.58	CLARENCE J. BRUNS (Deid)	LEONA I. BRUNS		✓	6-2-77	370	645-646	31			
10503		0.175	PAULINE WILLIAMS (Deid)	C. F. WILLIAMS	0.175	✓	6-17-77	370	930-933				New Survey
10503		0.175	C. F. WILLIAMS	LEONA I. BRUNS	0.175	✓	7-7-77	371	270-271				New Survey
10503		0.39	ASA C. DRAPER ETUX	ANTOINETTE ROBERTA SCHEER	0.39	✓	9-9-77	372	532-533				
			WELDON A. BEVERLY, SR. ETUX	ARTHUR HUSTED		✓	9-13-77	372	799-800	31, 28			E. P. 1
			BESSIE E. FUDGE	THOMAS L. FOULKE		✓	9-22-77	372	791-792	36			
			RONALD MOORE ETUX	C. F. WILLIAMS		✓	4-28-78	376	174-175	32			
			C. F. WILLIAMS	PAUL E. NEWMAN ETUX		✓	5-12-78	376	176-177	32			
10503		0.075	LEONA I. BRUNS	GEORGE COLLINS, JR.	0.075	✓	6-11-79	383	486/487				
10503		0.49	ARTHUR HUSTED	RUSSELL D. BLISS ETUX	0.49	✓	7-27-79	384	499/500				
10503		0.46	ANTOINETTE R. SCHEER	ESTHER SCHEER ETAL	0.46	✓	9-13-79	384	923/924				
			PAUL E. NEWMAN ETUX	CLIFFORD L. CUNNINGHAM ETUX		✓	11-5-79	385	780/781	32			
10503		0.63	JOHN W. BANKS	LLOYD A. GOETZ ETAL	0.63	✓	2-4-80	386	773/774				
10503		0.10	THOMAS L. FOULKE	BESSIE E. FUDGE		✓	7-2-80	388	715/716	36			
			C. F. WILLIAMS (Deid)	ARTHUR H. HUSTED	0.110	✓	9-16-81	393	286/289				
10503		1.46	JOYCE E. KOEHLER Deid	JAMES J. KOEHLER	1.46	✓	3-13-83	399	400/401				
		0.49	Russell D. Bliss etux	Arthur Husted	0.49	✓	7-21-83						
		0.46	Leona I. Bruns	Donald J. Ferguson etal	0.46	✓	4-13-84			31			

RICHLAND TOWNSHIP
NORTH FORK SUBDIVISION NO. 2
 VIRGINIA MILITARY SURVEY 10503

SCALE: 1" = 100'



LOT	NAME	DATE
28	ARTHUR HUSTED	9-13-77
29	WELDON A. BEVERLY ETUX	
30	ROBERT E. CUBBAGE ETUX	9-9-76
31	EDWARD C. HOWE ETUX	11-2-72
32	CLARENCE RICHMOND ETUX	11-5-79
33	EDGAR E. CLIFFORD ETUX	12-16-70
34	ALBERT DONALD ARATA	10-9-75
35	RICHARD ELLIOTT ETUX	9-23-75
36	ALBERT DONALD ARATA	10-9-75
37	RICHARD ELLIOTT ETUX	9-23-75
38	EDWARD C. HOWE ETUX	11-2-72
39	MELVIN SMITH ETUX	12-30-70

NORTH FORK SUBDIVISION NO. 2.
LOTS 28 TO 39 INCL. - 7.90 AC.
RECORDERS PLAT BOOK F, VOL. 6, PAGE 33.
ENGINEERS FILE J-197, AUGUST 22, 1969

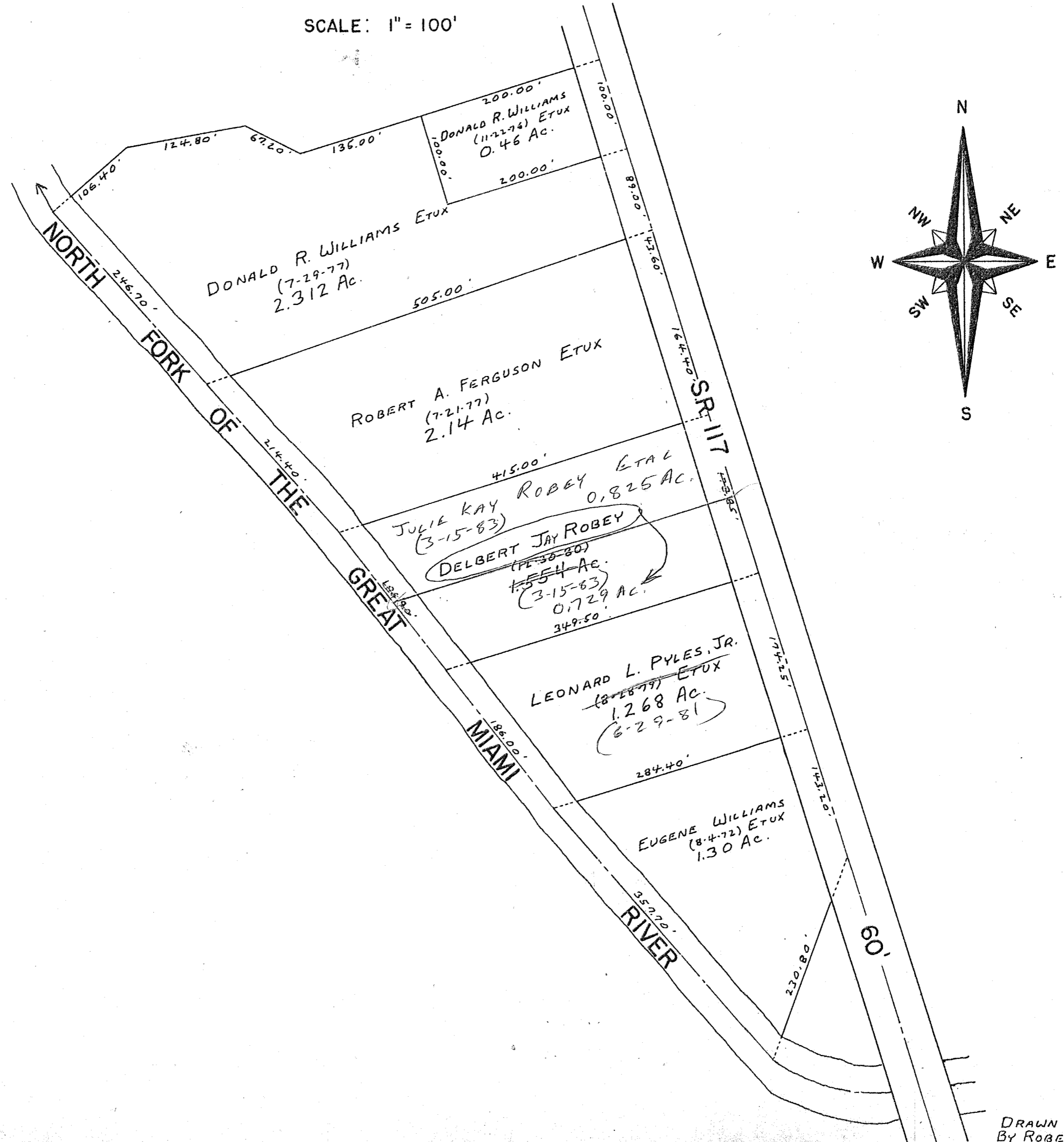
DRAWN BY DANIEL E. GILBERT - I.M.D. - 9-4-69

SURVEY OR SECTION	SUB. NO.	NO. ACRES	GRANTOR	GRANTEE	ACRES TRANS'FRD	TRANS.	DATE OF TRANSFER	DEED		LOT NO.	SIZE		REMARKS
								VOL.	PAGE		FRONT	DEPTH	
10503		1.268 1.268	NANCY K. PYLES	LEONARD L. PYLES JR.	1.268	✓	6-29-81	392	673				
10503		1.554	DELBERT J. ROBEY	DELBERT JAY ROBEY	0.729	✓	3-15-83	399	369/370				NEW SURVEY SOUTH TRACT
10503		1.554	" " " "	JULIE KAY ROBEY ETAL	0.825	✓	3-15-83	399	371/372				NEW SURVEY NORTH TRACT

RICHLAND TOWNSHIP

V.M.S. NO. 10503

SCALE: 1" = 100'



DRAWN MAY 1981
BY ROBERT L. REAMES D.T. 2