

PERRY TOWNSHIP
VIRGINIA MILITARY SURVEYS
INDEX

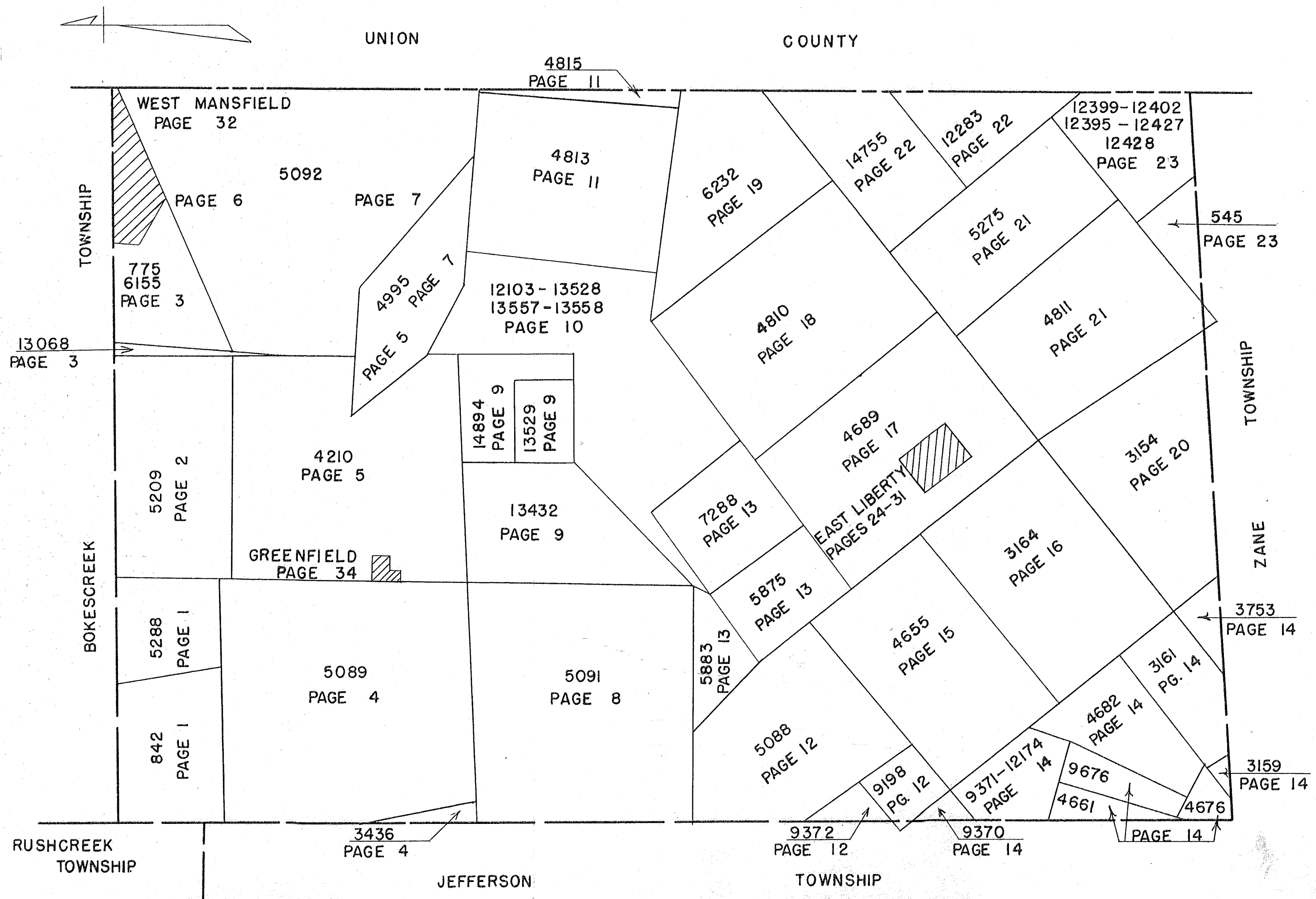
V.M.S.	PAGE	V.M.S.	PAGE	V.M.S.	PAGE
545	23	4815	11	9372	12
775	3	4995	5, 7	9676	14
842	1	5088	12	12103	10
3154	20	5089	4	12174	14
3159	14	5091	8	12283	22
3161	14	5092 - NORTH PART	6	12395	23
3164	16	5092 - SOUTH PART	7	12399	23
3436	4	5209	2	12402	23
3753	14	5275	21	12427	23
4210	5	5288	1	12428	23
4655	15	5875	13	13068	3
4661	14	5883	13	13432	9
4676	14	6155	3	13528	10
4682	14	6232	19	13529	9
4689	17	7288	13	13557	10
4810	18	9198	12	13558	10
4811	21	9370	14	14755	22
4813	11	9371	14	14894	9

VILLAGE , TOWN OR ALLOTMENT
PAGE

BABY FARMS	33
EAST LIBERTY	24 TO 31
GREENFIELD LOTS	34
WEST MANSFIELD	32

PERRY TOWNSHIP
VIRGINIA MILITARY SURVEYS
INDEX MAP

~~1181~~
~~1182~~
~~1183~~
5-24-84



SURVEY OR SECTION	SUB. NO.	NO. ACRES	GRANTOR	GRANTEE	ACRES TRANS'FRD	TRANS.	DATE OF TRANSFER	DEED		LOT NO.	SIZE		REMARKS
								VOL.	PAGE		FRONT	DEPTH	
842		32.20	MAXIME FULLERTON ETAL	J. L. ROBINSON ETUX	32.20	✓	8-9-77	372	22-24				
842		65.50	WILLIAM FRED LEVAN ETUX	JERRY L. ROBINSON ETUX	1,119	✓	10-11-77	373	136-138				NEW SURVEY
5288		111.64 7.00	MARLENE PUGH DEL'D	OHIO POULTRY AND LIVESTOCK CORP.	SAME	✓	12-1-77	374	106-109				
842		111.64 7.00	HARRY L. VANCELEVE ETAL	" " " "	SAME	✓	12-1-77	374	110-115				
842		5.16	MARTHA ETHEL WEBBER	DORIS EILEEN O'NEIL	5.16	✓	2-1-78	374	675-678				
842		5.16	DORIS EILEEN O'NEIL ETAL	BERNARD W. BATES ETUX	5.16	✓	5-5-78	376	22-29	V.379 P. 203			
842		32.20	J. L. ROBINSON ETUX	JAMES M. FOODER ETUX	32.20	✓	7-7-78	377	453-454				NEW SURVEY 10.97A.
842		111.64 7.00	OHIO POULTRY AND LIVESTOCK CORP.	NOTE RECORDED	SAME	✓	12-28-78						
5288		111.64 7.00	OHIO POULTRY AND LIVESTOCK CORP.	T. A. STOVEN	SAME	✓	2-27-81	391	289-291				
842		22.38	JERRY L. ROBINSON ETUX	MARLOW FARMS.	22.38	✓	2-27-81	391	292-294				
842		41.15	BOSSIE CRONKLETON (DOW)	LOOFT & SONS JR.	41.15	✓	11-24-81	394	470-472				
842		30.69	WILLIAM HOBERT CRONKLETON	WILLIAM HOBERT CRONKLETON	30.69	✓	3-10-83	399	330-331				
842		41.15	WILLIAM HOBERT CRONKLETON	MILTON C. CRONKLETON, JR. ETUX	41.15	✓	3-10-83	399	332-334				

PERRY TOWNSHIP

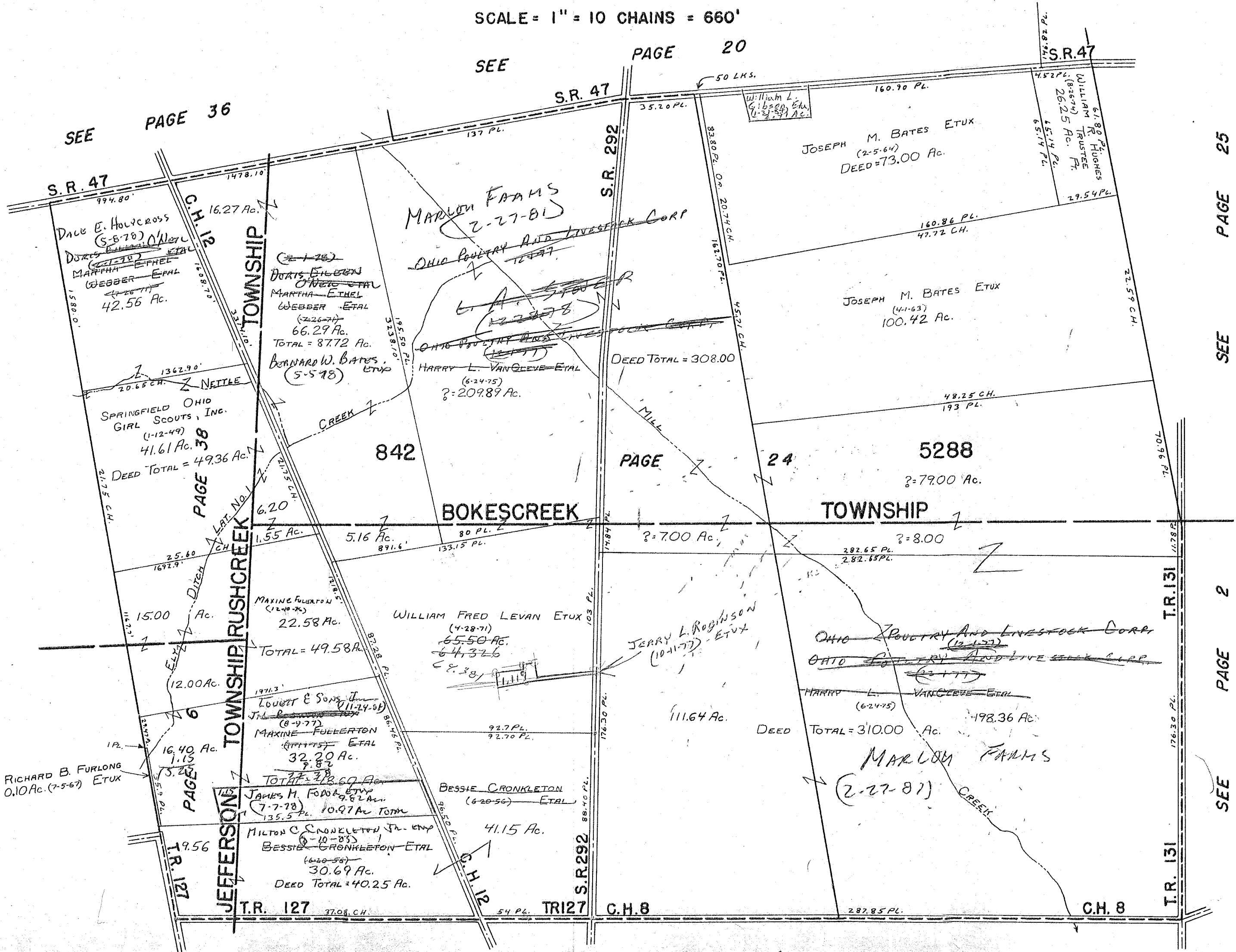
V.M.S. NO. 842 & 5288

SCALE = 1" = 10 CHAINS = 660'

SEE

PAGE 20

SEE PAGE 36



SEE PAGE 25

SEE PAGE 2

SEE

PAGE 4

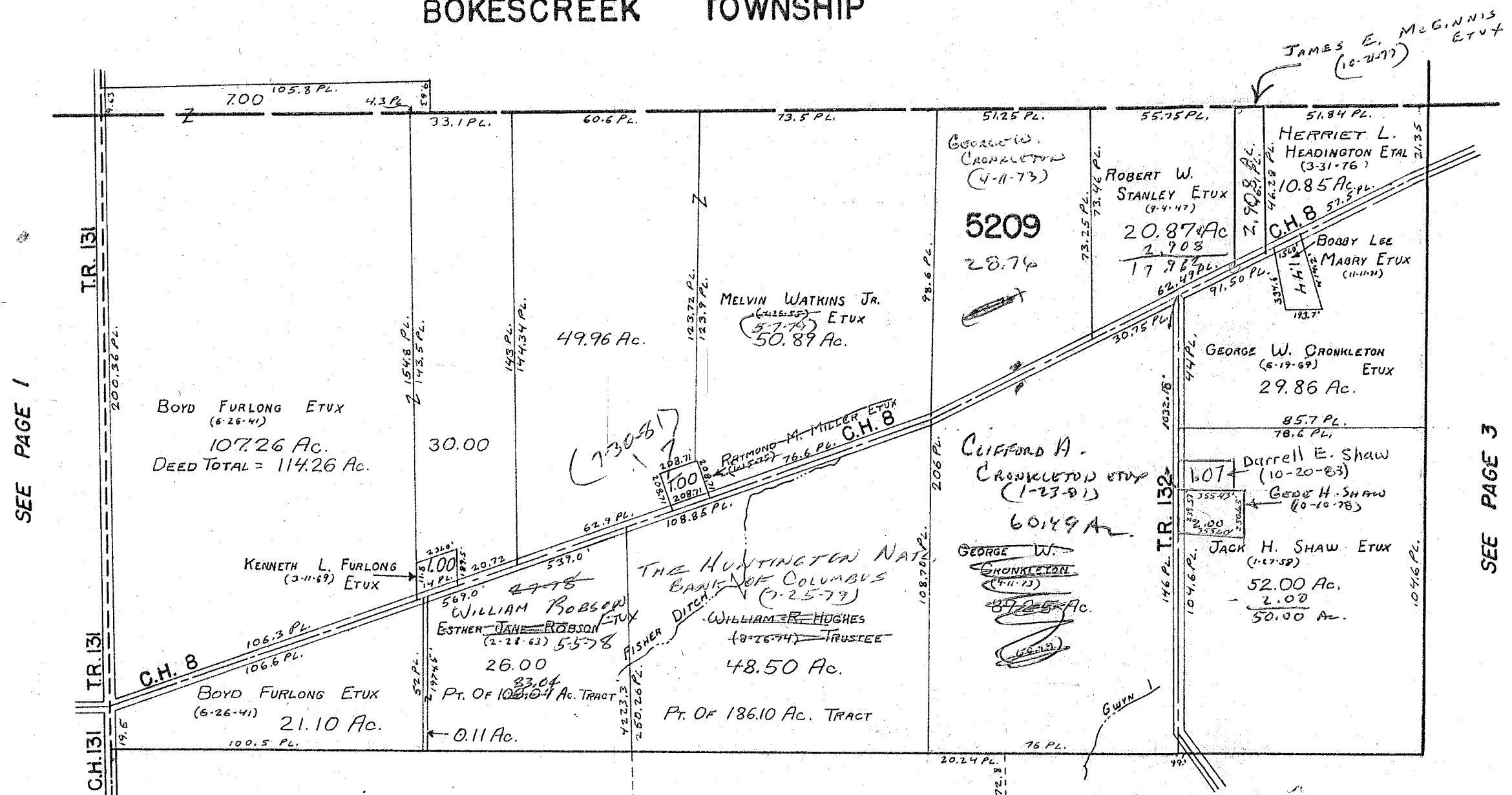
SURVEY OR SECTION	SUB. NO.	NO. ACRES	GRANTOR	GRANTEE	ACRES TRANS'FRD	TRANS.	DATE OF TRANSFER	DEED		LOT NO.	SIZE		REMARKS
								VOL.	PAGE		FRONT	DEPTH	
5209		20.87	ROBERT W. STANLEY ETUX	JAMES E. MCGINNIS ETUX	2.908	✓	10-21-77	373	385-386				NEW SURVEY
5209		0.11 26.00	ESTHER JANE ROBSON DEC'D	WILLIAM ROBSON	0.11 14.00	✓	2-7-78	374	717-718				
5209		0.11 26.00	WILLIAM ROBSON	MARGARET ROBSON	0.11 26.00	✓	5-5-78	376	20-21 606				
5209		52.00	JACK H. SHAW ETUX	GEORGE H. SHAW	2.00	✓	10-10-78	379	606/1007				NEW SURVEY
5209		49.96 50.89	SARAH C. WATKINS (Deid)	MELVIN WATKINS, JR. ETUX	49.96 50.89	✓	5-7-79	382	801/1802				
5209		48.50	WILLIAM R. HUGHES, TRUSTEE	THE HUNTINGTON NATL. BANK	48.50	✓	7-25-79	384	183/185				
5209		89.25	GEORGE W. CROWLINGTON ETUX	CLIFFORD A. CROWLINGTON ETUX	80.49	✓	1-23-81	390	755/1936				NEW SURVEY
5209		1.00	RAYMOND M. MILLER DEC'D	CLORINDA E. MILLER	1.00	✓	7-30-81	393	31-32				
5209		1.00	CLORINDA E. MILLER	MELVIN WATKINS JR. ETUX	1.00	✓	7-30-81	393	33-34				
5209		50.00	JACK H. SHAW ETUX	DARRELL E. SHAW	1.07	✓	10-20-83	A02	112/113				NEW SURVEY

V.M.S. NO. 5209

SCALE: 1" = 10 CHAINS = 660'

SEE PAGE 25

BOKESCREEK TOWNSHIP



SEE PAGE 5

SURVEY OR SECTION	SUB. NO.	NO. ACRES	GRANTOR	GRANTEE	ACRES TRANS'FRD	TRANS.	DATE OF TRANSFER	DEED		LOT NO.	SIZE		REMARKS
								VOL.	PAGE		FRONT	DEPTH	
6155		2.614	STEPHEN A. TENNANT ETUX	G. WESLEY DUER ETUX	2.614	✓	4-12-79	382	107/408				
6155		2.614	G. WESLEY DUER ETUX	MICHAEL L. COATS ETUX	2.614	✓	10-24-80	389	866				
775		27.50	FLORENCE IRENE VAN CLEVE	CHARLES FREDRICK VAN CLEVE	27.50	✓	8-6-82	396	981/991				

PERRY TOWNSHIP

V.M.S. NO. 13068 & 775-6155

SCALE: = 1" = 10 CHAINS = 660'

MICHAEL L. COATS ETUX
(10-24-80)
~~G. W. HARTY DUEK~~
~~(4-1-88)~~

SEE PAGE 26

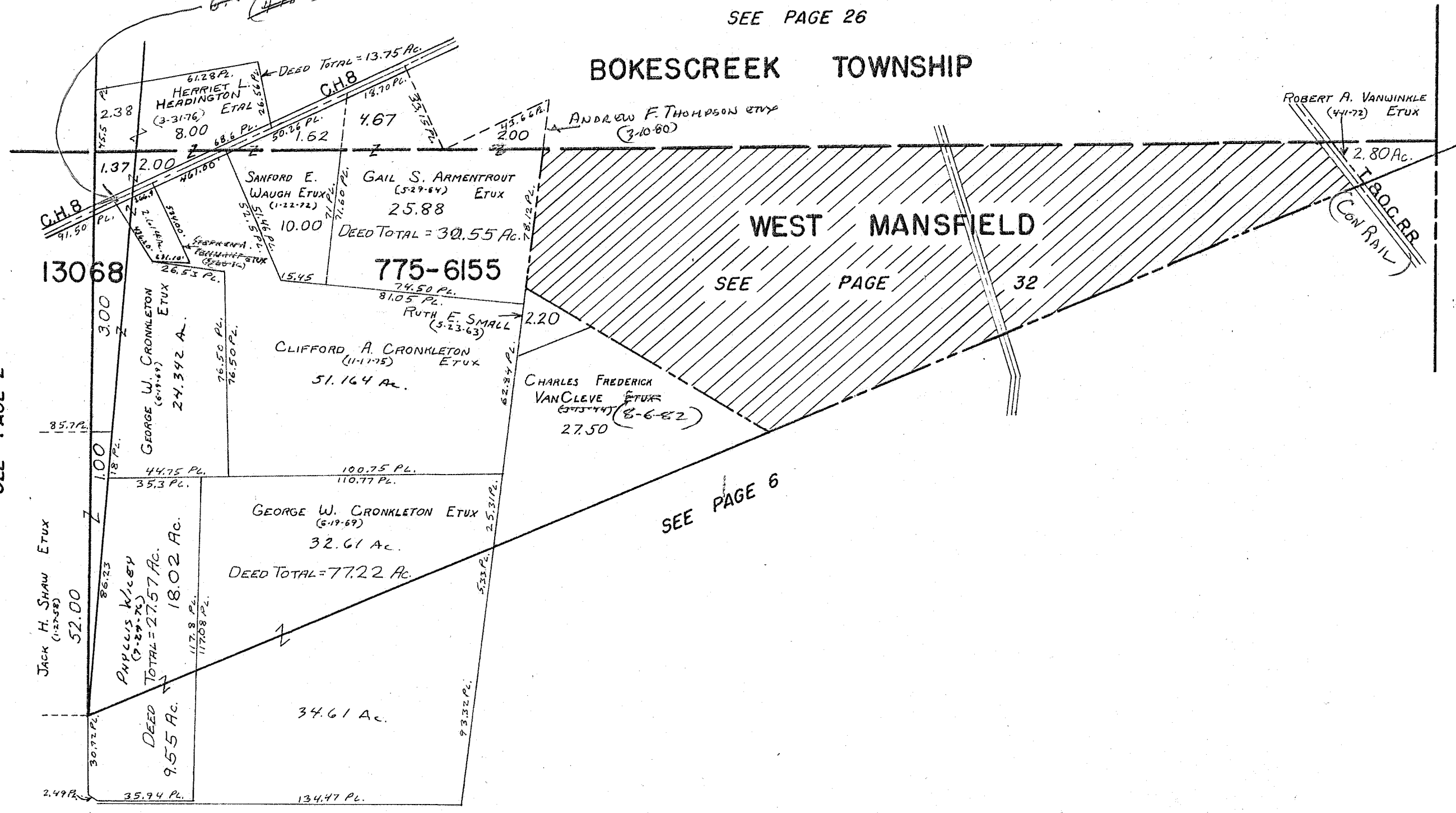
BOKESCREEK TOWNSHIP

UNION COUNTY



SEE PAGE 2

SEE PAGE 6



SURVEY OR SECTION	SUB. NO.	NO. ACRES	GRANTOR	GRANTEE	ACRES TRANSFRD	TRANS.	DATE OF TRANSFER	DEED		LOT NO.	SIZE		REMARKS
								VOL.	PAGE		FRONT	DEPTH	
5089		2.00	FLOYD LEVAN (De'd)	EVA LEVAN	2.00	✓	5-11-77	370	308				
5089		10.00	FLORENCEAVA HOLLOWAY ETUX	PAUL D. SHELTON ETUX	10.00	✓	2-6-78	374	710-711				
5089		38.20	ROY CLAPSADLE (De'd)	LULA A. CLAPSADLE ETAL	38.50	✓	1-24-78	381	320/321				
5089		34.84	LULA A. CLAPSADLE 1/2 INT.	ARTHUR R. CLAPSADLE ETAL	34.84	✓	12-4-80	390	392/393				
5089		38.20	LULA A. CLAPSADLE 1/3 INT.	ARTHUR R. CLAPSADLE ETAL	38.20	✓	1-22-81	393	893/914				
5089		10.00	PAUL D. SHELTON ETAL	TERESA D. SHIELDS	10.00	✓	10-7-81	393	893/896				
5089		10.00	TERESA D. SHIELDS	MARILYN R. SHELTON	10.00	✓	10-7-81	393	897/898				
5089		157.00	WILSON B. EVANS De'd	GRACE H. EVANS	157.00	✓	12-18-81	394	724-726			UND. 1/2 INT.	
3436		0.90	KATHLYN R. KRAMON (De'd)	DAVID T. KRAMON	0.90	✓	12-17-82	398	436/437				
3436		0.90	VICKI KRAMER	DALE KRAMER	0.90	✓	3-2-83	399	218/220				QUIT CLAIM
5089		0.50 0.84 126.40	BERTHA L. MILLER De'd	DOIT E. MILLER ETUX	0.50 0.84 126.40	✓	3-7-83	399	783/785				
5089		115.30	BESSIE CROWKLETON (De'd)	MILTON C. CROWKLETON, JR.	115.30	✓	3-10-83	399	728/729				

PERRY TOWNSHIP

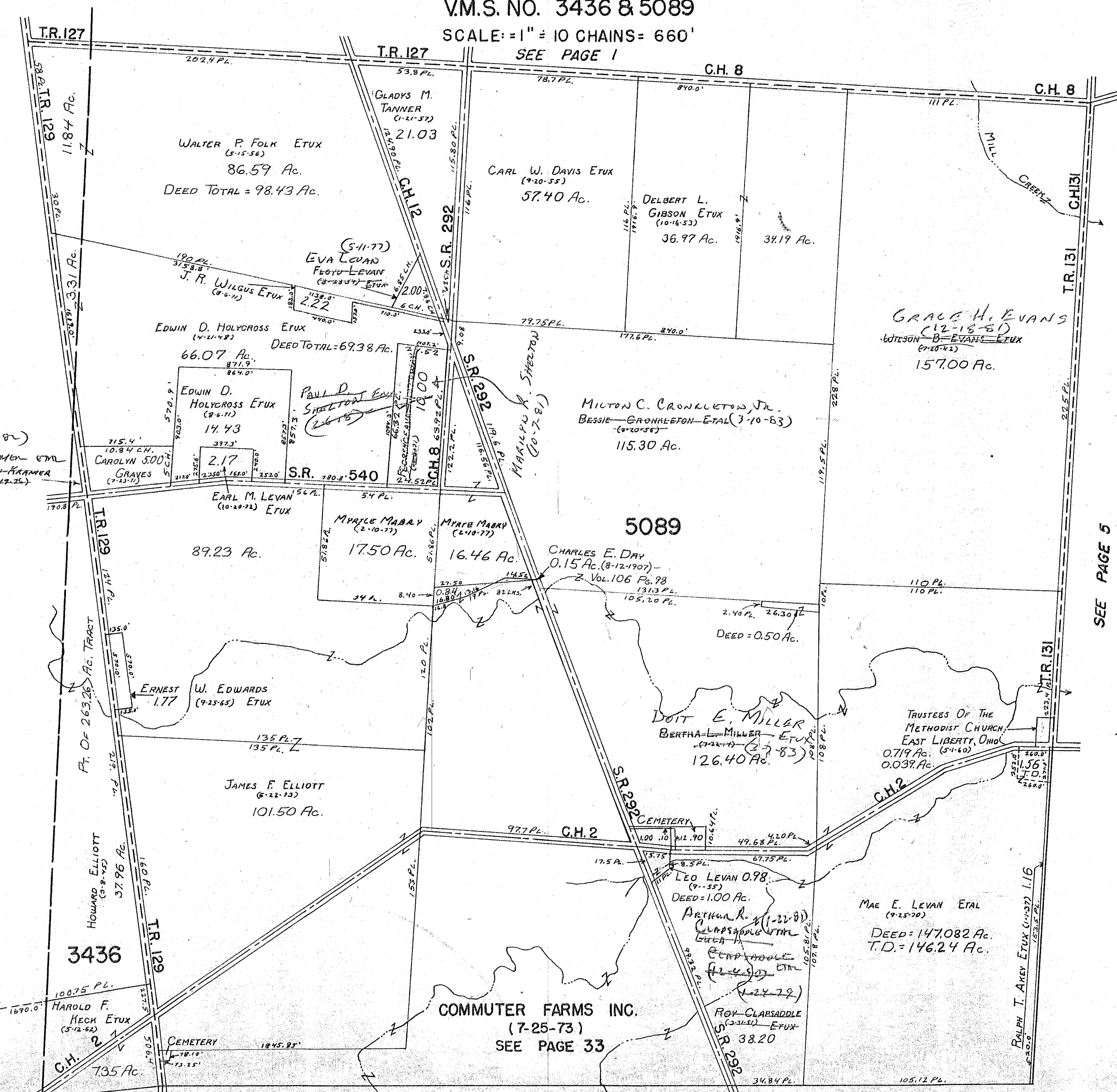
V.M.S. NO. 3436 & 5089

SCALE: = 1" = 10 CHAINS = 660'

SEE PAGE 1

SEE PAGE 11
JEFFERSON TOWNSHIP

SEE PAGE 5



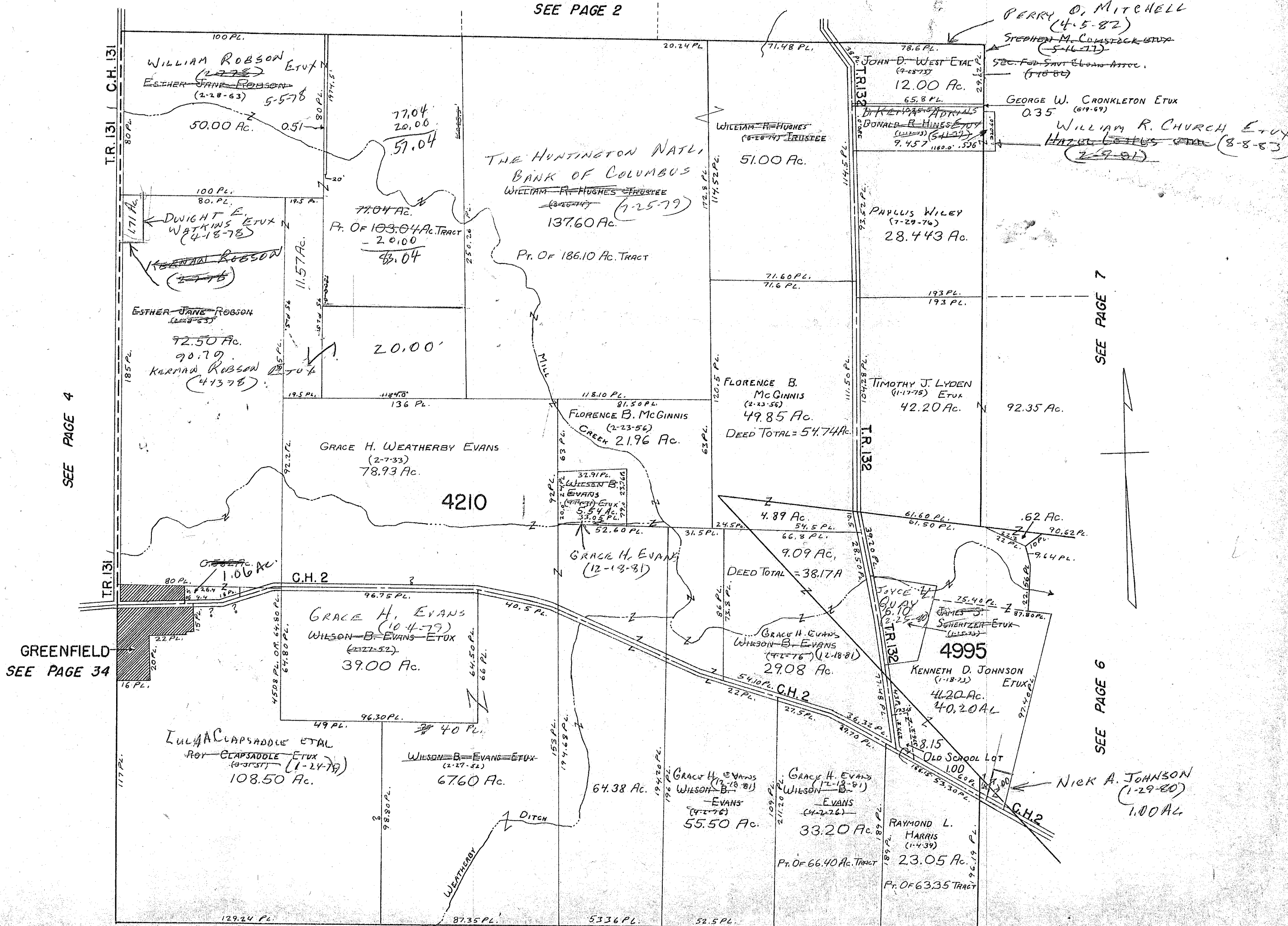
SURVEY OR SECTION	SUB. NO.	NO. ACRES	GRANTOR	GRANTEE	ACRES TRANS'FRD	TRANS.	DATE OF TRANSFER	DEED		LOT NO.	SIZE		REMARKS
								VOL.	PAGE		FRONT	DEPTH	
4210		12.00	JOHN D. WEST ETAL	STEPHEN M. COMSTOCK ETUX	12.00	✓	5-16-77	370	349-350				
4210		77.04 50.00	ESTHER JANE ROBSON DEC'D WILLIAM ROBSON	WILLIAM ROBSON	50.00 57.04 0.51	✓	2-7-78	374	717-718				NEW SURVEY
4210		92.50 11.57 20.00	ESTHER J. ROBSON DEC'D	KERNAN ROBSON	92.50 0.50 20 11.57 20.00	✓	2-7-78	374	719-720				
4210		92.50 11.57 20.00	KERNAN ROBSON UND. 1/2 INT.	WILMA J. ROBSON	90.79 20.00 11.57 20.00	✓	4-13-78	375	611-613				NEW SURVEY
4210		1.71	KERNAN ROBSON	DWIGHT E. WATKINS ETUX	1.71	✓	4-18-78	375	691				
4210		50.00 57.04 0.51	WILLIAM ROBSON	MARGARET ROBSON	50.00 57.04 0.51	✓	5-5-78	376	20-21				
4210		108.50	ROY CLAPSADLE (DECD)	LULA A. CLAPSADLE ETAL	108.50	✓	1-24-79	381	320-321				
4210		9.457	DONALD R. HINES ETUX	D. KIRTH ADKINS ETUX	9.457	✓	5-11-79	382	897-898				
4210		137.60 51.00	WILLIAM R. HUGHES, TRUSTEE	THE HUNTINGTON NATL. BANK OF COLUMBUS	SAME	✓	7-25-79	384	183-185				
4210		67.60 39.00	WILSON B. EVANS DEC'D	GRACE H. EVANS	67.60 39.00	✓	10-4-79	385	255-257				
4995		26.10	JAMES SCHERTZER ETAL	JOYCE L. QUAY	6.10 20.00	✓	2-25-80	386	956-957				
4995		41.20	KENNETH D. JOHNSON ETUX	NICK A. JOHNSON	1.00	✓	1-29-80	391	141-142				NEW SURVEY
4210		9.457 29.00 + 33.20 + 55.50	D. KIRTH ADKINS ETUX (SHRDLIFFS DEC'D)	HAZEL LOTTES ETAL	9.457	✓	2-9-81	391	106-109				
4210		9.09	WILSON B. EVANS (DECD)	GRACE H. EVANS	29.00 + 33.20 + 55.50	✓	12-10-81	394	708-709				
4995		9.09	" " "	" " "	9.09	✓							
4210		5.54	" " "	" " UND. 1/2 INT.	5.54	✓	12-18-81	394	724-726				
4210		12.00	STEPHEN M. COMSTOCK ETAL (SHRDLIFFS DEC'D)	SOL. FED. SAV. & LOAN ASSOC. ETUX	12.00	✓	3-18-82	395	767-769				
4210		12.00	SOL. FED. SAV. AND LOAN ASS.	PERRY O. MITCHELL	12.00	✓	4-5-82	395	631-635				
4210		9.457	ED LOTTES ETUX	WILLIAM R. CHURCH ETUX	9.457	✓	8-8-83	401	210-211				

PERRY TOWNSHIP

V.M.S. NO. 4210 & 4995

SCALE: = 1" = 10 CHAINS = 660'

SEE PAGE 2



SEE PAGE 4

GREENFIELD
SEE PAGE 34

SEE PAGE 7

SEE PAGE 6

SEE PAGE 9

6

CARTER PRG.

SURVEY OR SECTION	SUB. NO.	NO. ACRES	GRANTOR	GRANTEE	ACRES TRANS'FRD	TRANS.	DATE OF TRANSFER	DEED		LOT NO.	SIZE		REMARKS
								VOL.	PAGE		FRONT	DEPTH	
5092		120.30	RAYMOND L. CLAPSADLE (Deid)	MARY W. CLAPSADLE ETAL	120.30	✓	5-11-77	370	304-305				
5092		120.30	JOHN WAYNE CLAPSADLE	MARY W. CLAPSADLE	120.30	✓	5-11-77	370	306-307				
5092		218.03	GARY J. LANE ETUX	DONALD G. KERNS	1.30	✓	12-29-78	380	803/807				New Survey #2
5092		216.73	GARY J. LANE ETUX	ROBERT L. CARPENTER ETUX	1.10	✓	12-29-78	380	887				New Survey #3
5092		32.18 + 21.01 114.57	ARLON L. EARHART ETUX	GARY J. LANE ETUX		✓	2-7-79	381	529/530				
5092		0.536	DONALD R. HINES ETUX	D. KEITH ADKINS ETUX	0.536	✓	5-11-77	382	897/898				
5092		32.18	GARY J. LANE ETUX	WARREN D. GREEN ETUX	3.79	✓	8-10-79	384	434				New Survey
5092		0.72			0.72	✓							
5092		1531.30	RESOLUTION No. 423-79	ANNEXATION TO WEST MANSFIELD	1531.30	✓	6-17-80	388	143/150				
5092		0.536	D. KEITH ADKINS ETUX (Simplified Deed)	HAZEL LOTTES ETUX	0.536	✓	2-9-81	391	106/109				
5092		0.536	ED LOTTES ETUX	WILLIAM R. CHURCH ETUX	0.536	✓	8-8-83	401	210/211				
5092		1.10	Robert L. Carpenter ETUX	Larry W. Scott ETUX	1.10	✓	9-30-83	401	924-925				

PERRY TOWNSHIP

V.M.S. NO. 5092 N. PT.

SCALE: = 1" = 10 CHAINS = 660'

32.18
3.79

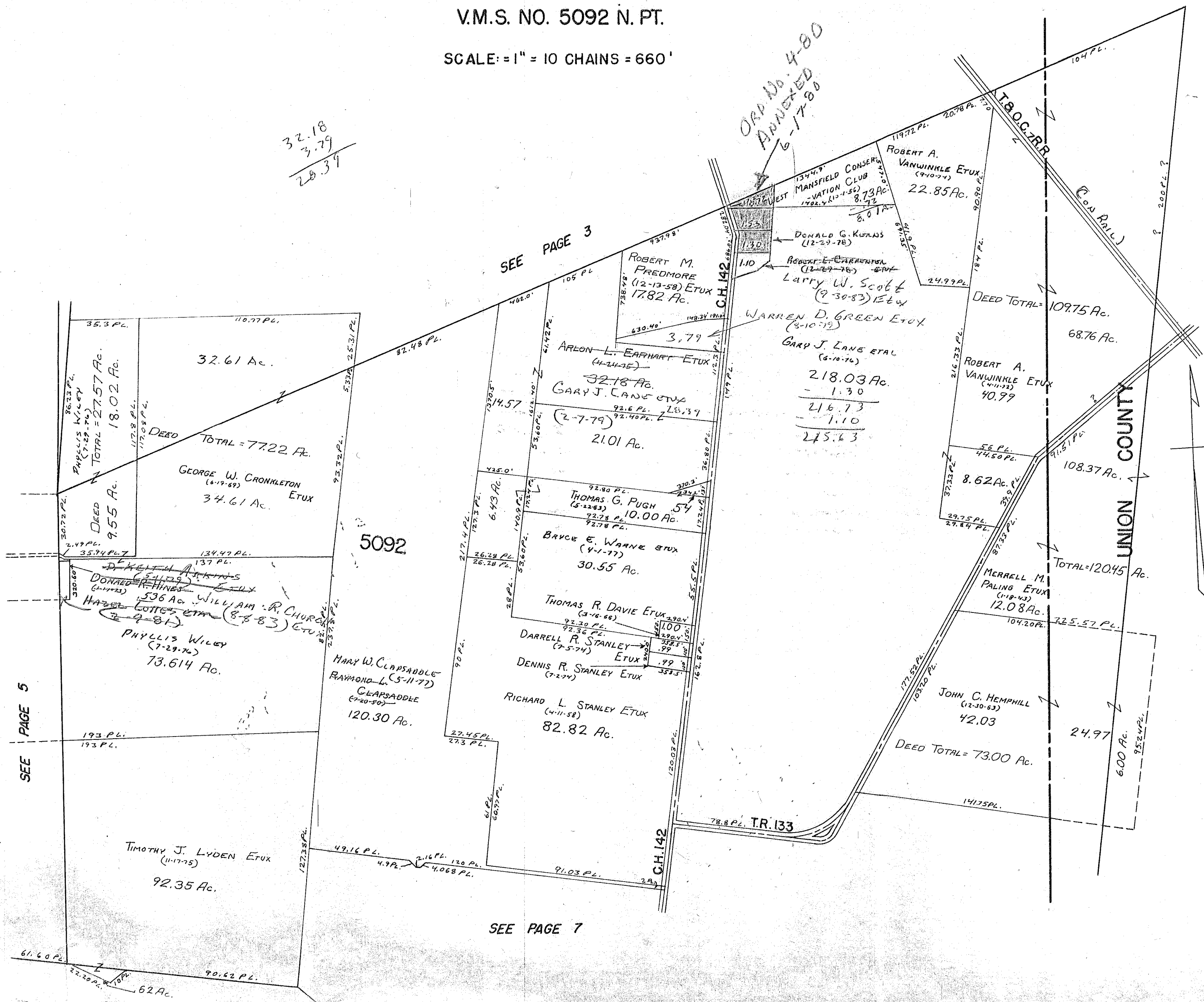
28.39

ORD. No. 4-80
ANNEXED
6-17-80

SEE PAGE 3

SEE PAGE 5

SEE PAGE 7



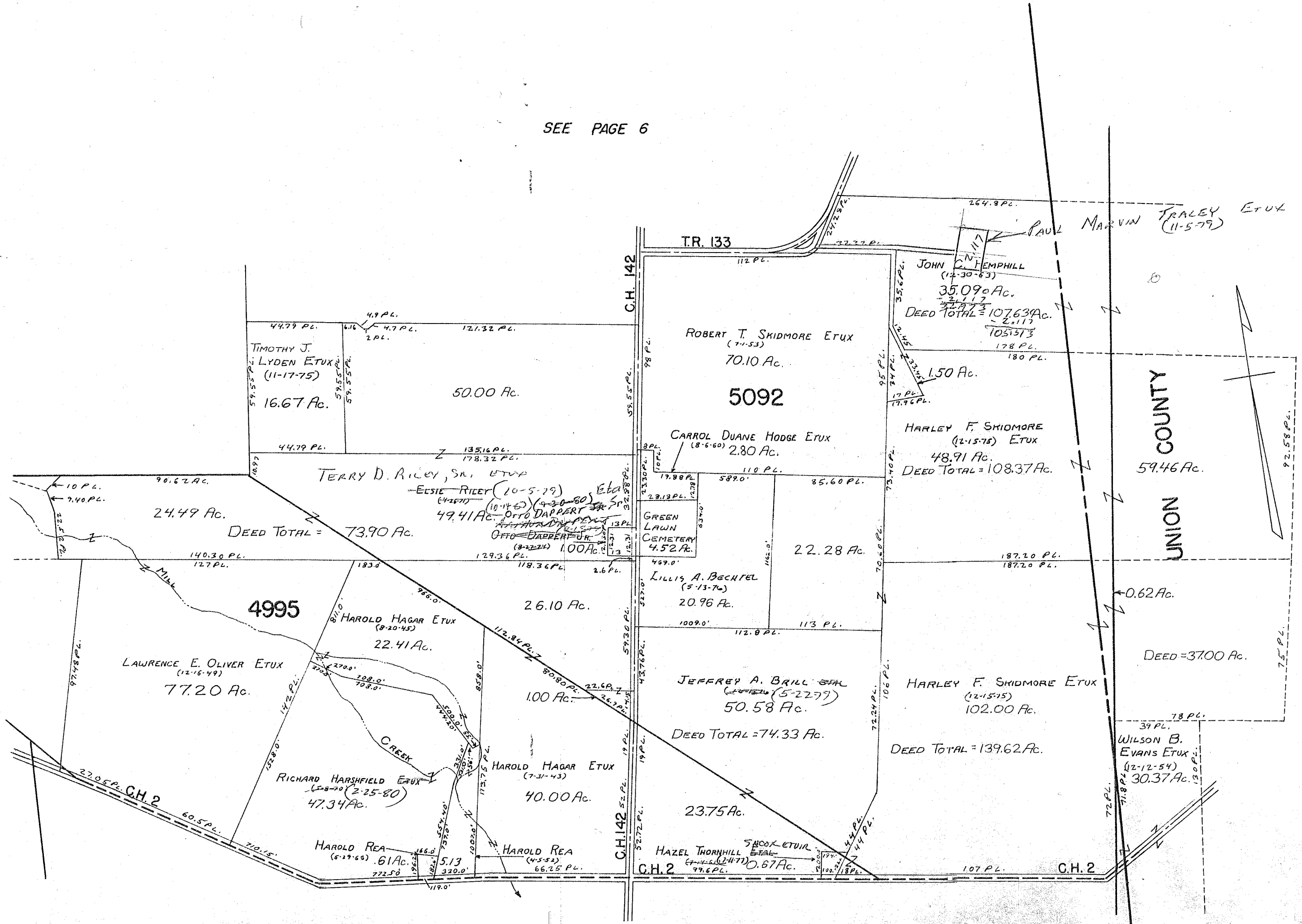
SURVEY OR SECTION	SUB. NO.	NO. ACRES	GRANTOR	GRANTEE	ACRES TRANS'FRD	TRANS.	DATE OF TRANSFER	DEED		LOT NO.	SIZE		REMARKS
								VOL.	PAGE		FRONT	DEPTH	
5092 4995 5092		0.67 50.58 23.75	HAZEL THORNHILL SNOOK DWIGHT A. BRILL ETUX	HAZEL THORNHILL SNOOK ETUX JEFFREY A. BRILL	0.67 50.58 23.75	✓ ✓ ✓	7-11-77 5-22-79	371 383	446 447 105/106				
5092 4995 5092		1.00 24.49 49.41+50.00	OTTO DAPPERT, JR. ETUX ELSIE RILEY	ARTHUR DAPPERT TERRY D. RILEY, SR. ETUX	1.00 24.49 49.41+50.00	✓ ✓ ✓	9-18-79 10-5-79	385 385	1/2 284/284				
5092 4995 4995		35.09 47.34 47.34	JOHN C. HEMPHILL RICHARD D. HARSHFIELD ETAL RICHARD D. HARSHFIELD	PAUL MARVIN TRACEY ETUX SHARON ANDERSON RICHARD D. HARSHFIELD	2.117 47.34 47.34	✓ ✓ ✓	11-5-79 2-25-80 2-25-80	385 386 386	798/799 972/975 976/978				NEW SHADY
5092		1.00	ARTHUR DAPPERT	OTTO DAPPERT JR.	1.00	✓	9-30-80	389	491				
5092		1.00	OTTO DAPPERT, JR. ETUX	OTTO DAPPERT Sr. ETAL	1.00	✓	10-14-83	402	96				

PERRY TOWNSHIP

V.M.S. NO. 5092 S. PT. & 4995

SCALE = 1" = 10 CHAINS = 660'

SEE PAGE 6



SEE PAGE 5

SEE PAGE 10

SEE PAGE 11

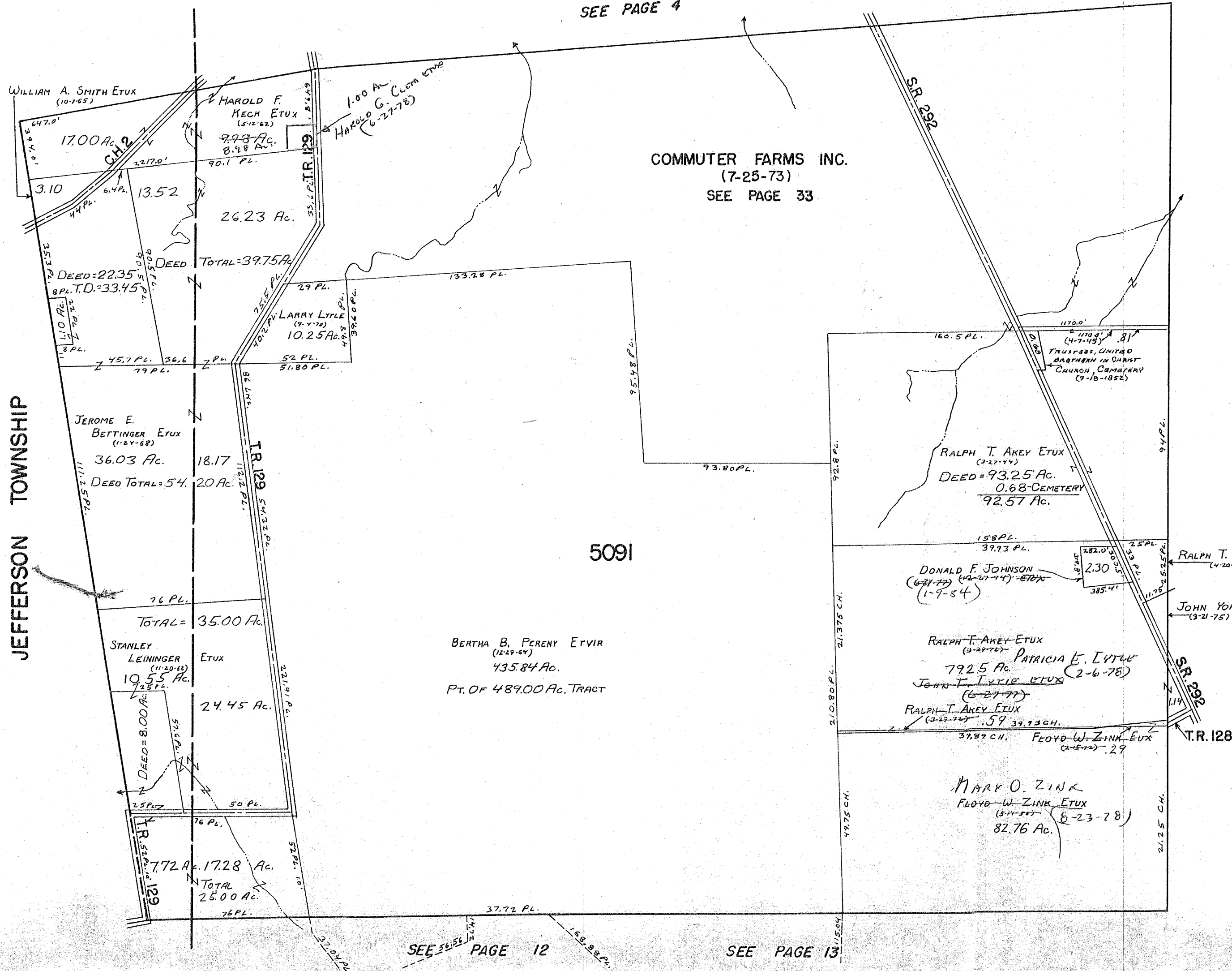
SURVEY OR SECTION	SUB. NO.	NO. ACRES	GRANTOR	GRANTEE	ACRES TRANS'FRD	TRANS.	DATE OF TRANSFER	DEED		LOT NO.	SIZE		REMARKS
								VOL.	PAGE		FRONT	DEPTH	
5091		2.30	DONALD F. JOHNSON ETUX	DOROTHY CURRAN	2.30	✓	6-24-77	371	73-74				
5091		2.30	DOROTHY CURRAN	DONALD F. JOHNSON ETUX	2.30	✓	6-24-77	371	75-76				
5091		29.25 + 0.59	RALPH T. AKEY ETUX	JOHN T. LITTLE ETUX	29.25 + 0.59	✓	6-27-77	371	98-100				
5091		29.25 + 0.59	JOHN T. LITTLE	PATRICIA E. LITTLE	29.25 + 0.59	✓	2-6-78	374	730-732				
5091		9.98	HAROLD F. KELL ETUX	HAROLD G. CLON ETUX	1.00	✓	6-27-78	377	201/202				New Survey
5091		82.76 + 0.29	FLOYD W. ZINK (DOD)	MARY O. ZINK	82.76 + 0.29	✓	8-23-78	378	596/597				
5091		2.30	JUDITH A. JOHNSON	DONALD F. JOHNSON	2.30	✓	1-9-84	402	988				

PERRY TOWNSHIP

V.M.S. NO. 5091

SCALE: 1" = 10 CHAINS = 660'

SEE PAGE 4



COMMUTER FARMS INC.
(7-25-73)
SEE PAGE 33

5091

SEE PAGE 9

SEE PAGE 15

JEFFERSON TOWNSHIP

SEE PAGE 12

SEE PAGE 13

SURVEY OR SECTION	SUB. NO.	NO. ACRES	GRANTOR	GRANTEE	ACRES TRANS'FRD	TRANS.	DATE OF TRANSFER	DEED		LOT NO.	SIZE		REMARKS
								VOL.	PAGE		FRONT	DEPTH	
13432		1.14	RALPH T. AKEY ETUX	JOHN T. LITTLE ETUX	1.14	✓	6-27-77	371	98-100				
13432		1.14	JOHN T. LITTLE	PATRICIA E. LITTLE	1.14	✓	2-6-78	374	730-732				
14894		67.20 33.20	WILSON B. EVANS (DOD)	GRACE H. EVANS	67.20 33.20	✓	12-18-81	394	708-709				
13432		3.05	DON L. STEVENSON ETUX	BRIAN BRIAN E. LORITICH	3.05	✓	3-31-83	399	510/511				

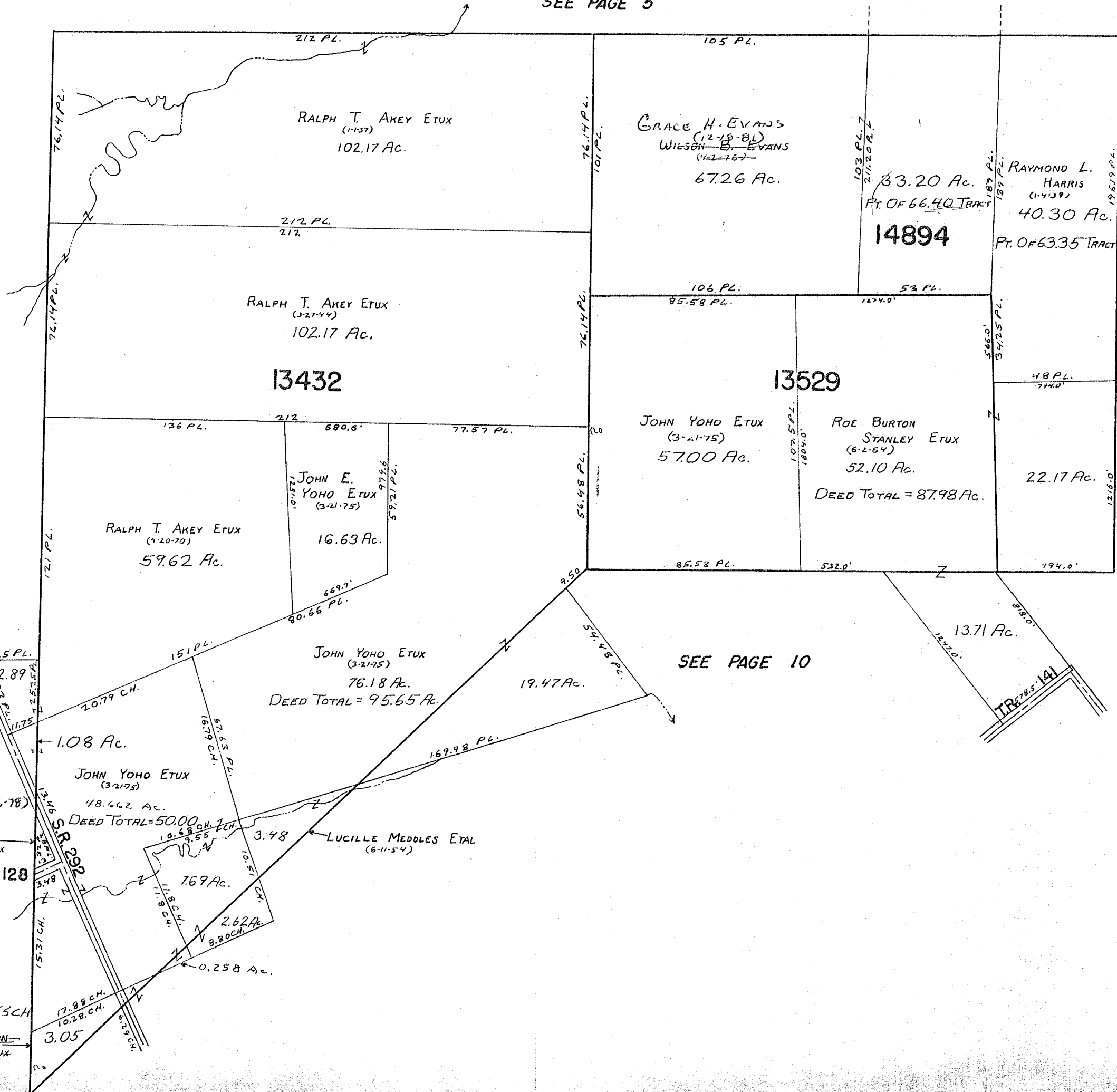
PERRY TOWNSHIP

V.M.S. NO. 13432 & 13529 & 14894

SCALE: 1" = 10 CHAINS = 660'


SEE PAGE 5

SEE PAGE 8



SEE PAGE 10

SEE PAGE 10

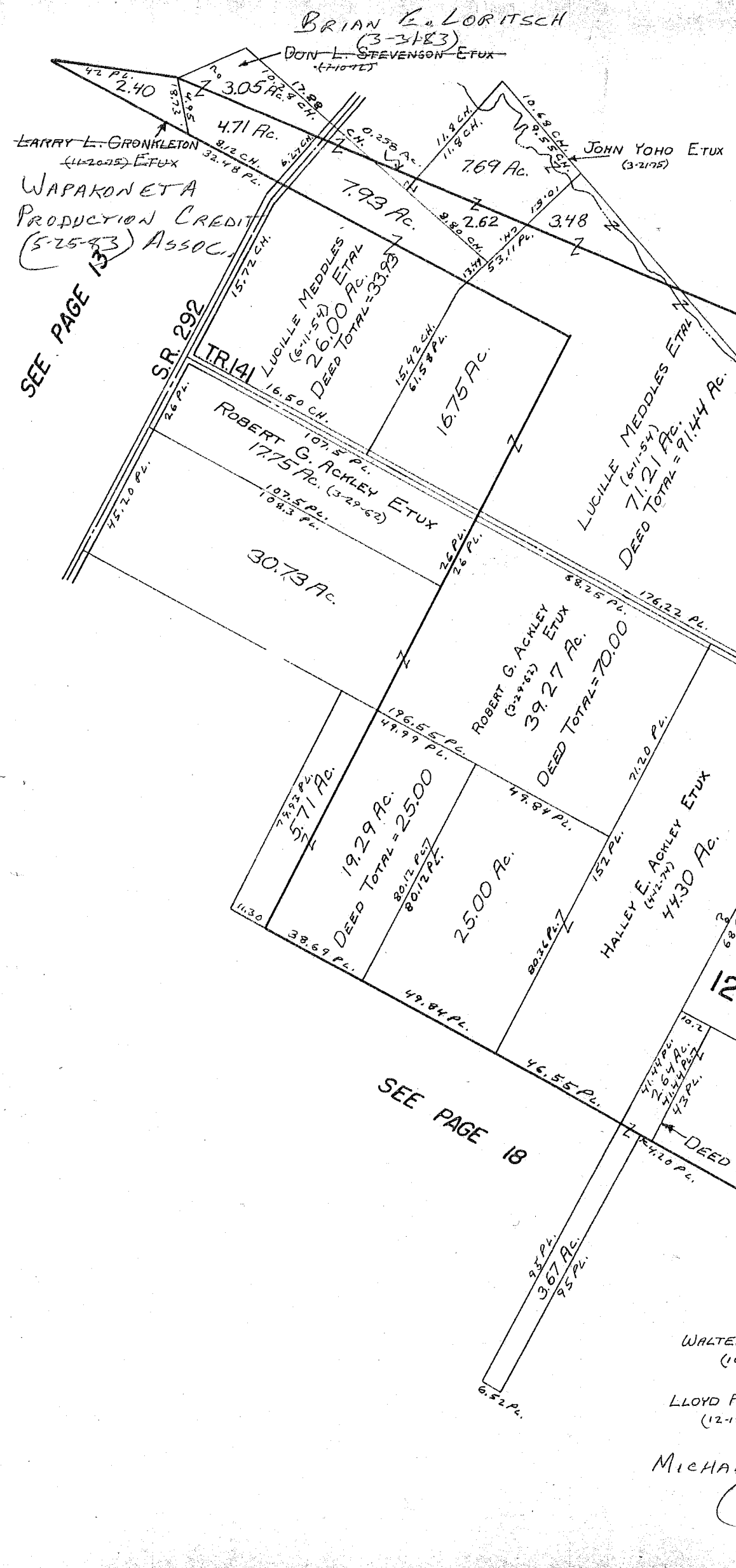


SURVEY OR SECTION	SUB. NO.	NO. ACRES	GRANTOR	GRANTEE	ACRES TRANSFRD	TRANS.	DATE OF TRANSFER	DEED		LOT NO.	SIZE		REMARKS
								VOL.	PAGE		FRONT	DEPTH	
12103		1.63	JOSEPH L. REAMES (DECD)	FRANCES A. REAMES	1.63	✓	8-30-78	378	710/749				
13528		1.77			1.77	✓							
13554		63.39	RICHARD D. HARSHFIELD ETAL	SHARON ANDERSON	63.39	✓	2-25-80	386	972/975				
13557		63.39	SHARON ANDERSON	RICHARD D. HARSHFIELD	63.39	✓	6-25-80	386	976/978				
13559		7.92	LAWRENCE L. ABBOTT ETU+	MICHAEL D. MARMON ETU	7.92	✓	6-22-81	392	589/590				
12103		4.71	DON L. STEVENSON ETUX	BRIAN E. LORITECH	4.71	✓	3-31-83	399	570/571				
12103		2.40	LARRY L. CRANKLETON ETAL	WAPAKONETA PRODUCTION CREDIT ASSOC	2.40	✓	5-25-83	400	368/362				
13557		100.00	Mary Virginia Brill	Fred A. Brill	100.00	✓	1-9-84	402	986				

PERRY TOWNSHIP

V.M.S. NO. 12103-13528-13557-13558

SCALE: = 1" = 10 CHAINS = 660'



SEE PAGE 9

NOTE: SEE BOOK C. PAGE 191 FOR THE ORIGINAL V.M.S. LINE.

SEE PAGE 18

SEE PAGE 7

SEE PAGE 11

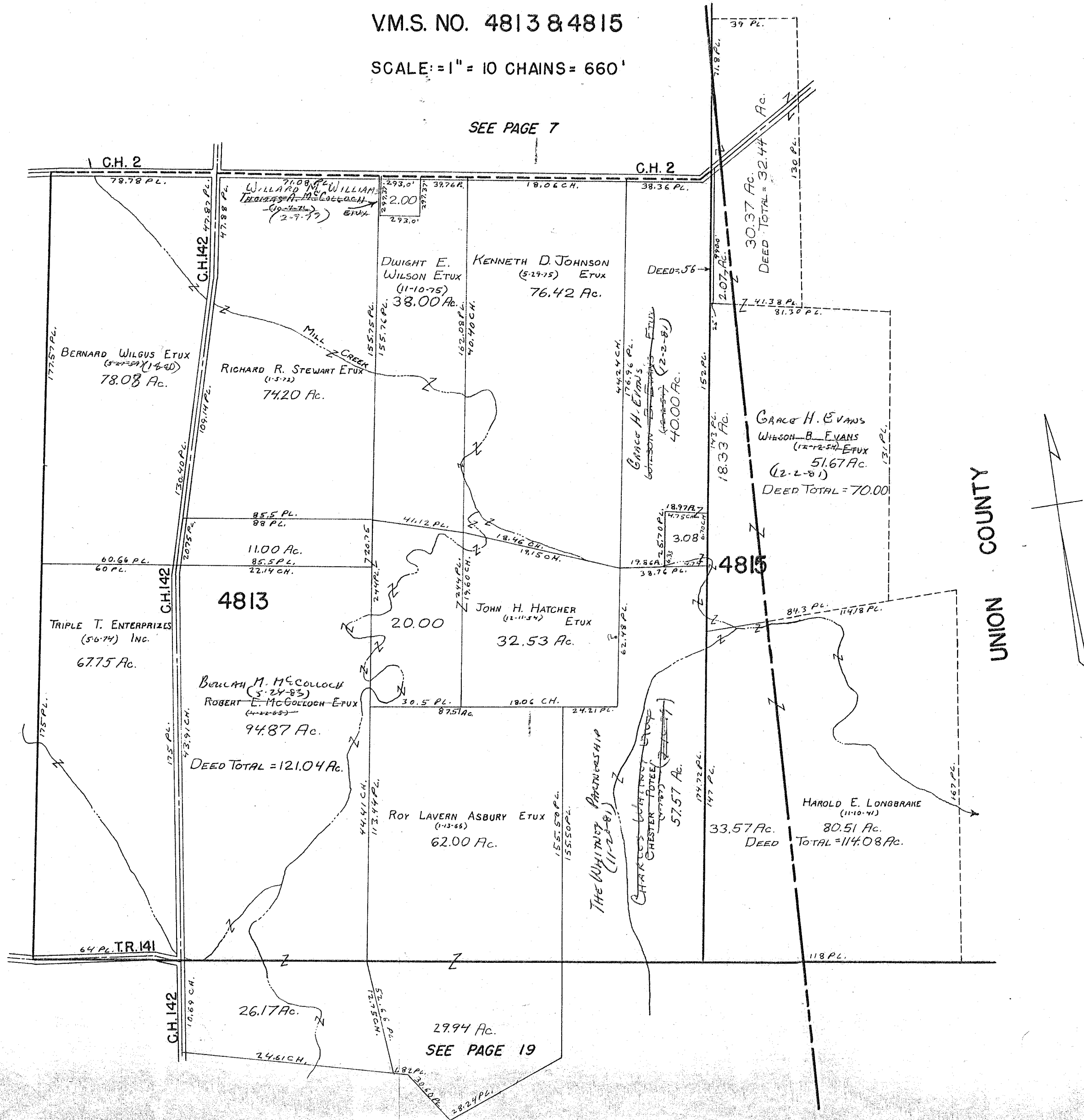
PERRY TOWNSHIP

V.M.S. NO. 4813 & 4815

SCALE: = 1" = 10 CHAINS = 660'

SEE PAGE 7

SEE PAGE 10

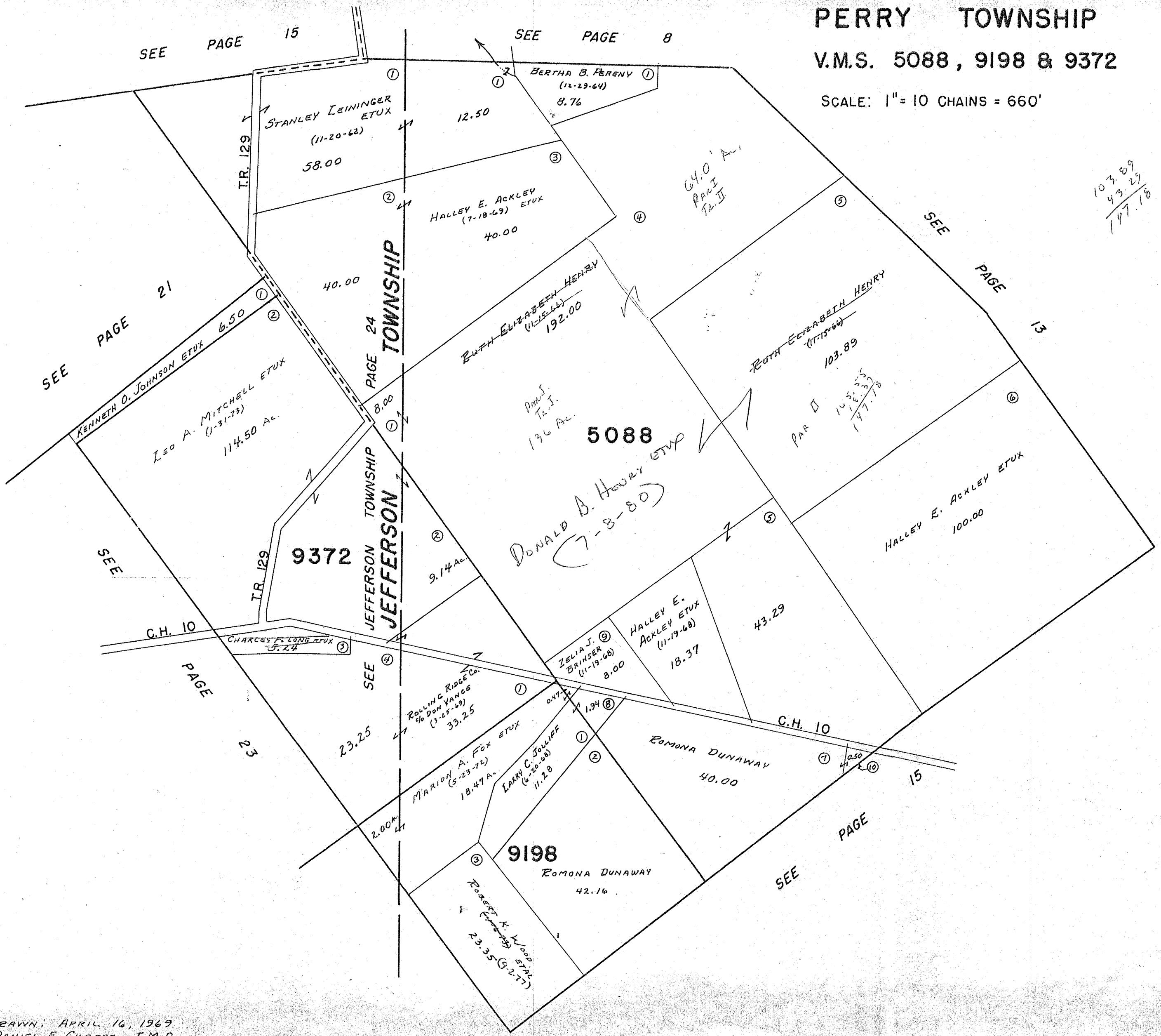


SURVEY OR SECTION	SUB. NO.	NO. ACRES	GRANTOR	GRANTEE	ACRES TRANS'FRD	TRANS.	DATE OF TRANSFER	DEED		LOT NO.	SIZE		REMARKS
								VOL.	PAGE		FRONT	DEPTH	
9198 5088		23.35 192.00+10389 +43.29	OPAL R. MARTIN ETAL RUTH ELIZABETH HENRY	ROBERT K. WOOD ETAL DONALD B. HENRY ETAL	23.35 192.00+103.89 +43.29	✓ ✓	9-2-77 7-8-80	372 388	415- 416 393/ 395				

V.M.S. 5088, 9198 & 9372

SCALE: 1" = 10 CHAINS = 660'

103.59
43.29
147.18

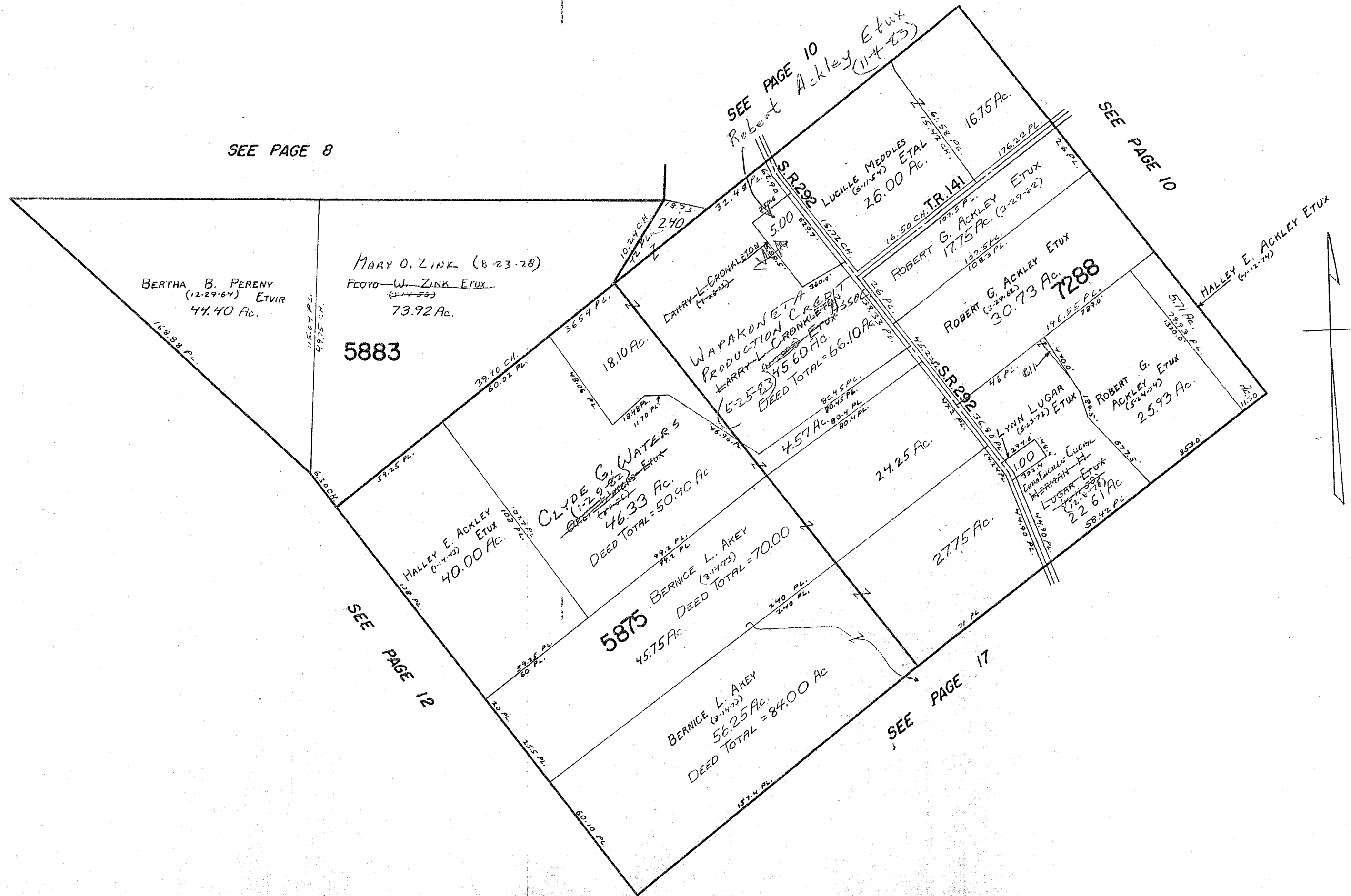


SURVEY OR SECTION	SUB. NO.	NO. ACRES	GRANTOR	GRANTEE	ACRES TRANS'FRD	TRANS.	DATE OF TRANSFER	DEED		LOT NO.	SIZE		REMARKS
								VOL.	PAGE		FRONT	DEPTH	
5883		73.92	FLOYD W. ZINK (Deid)	MARY O. ZINK	73.92	✓	8-23-78	378	576/597				
7288		22.61	HERMAN H. LUGAR (Deid)	LENA LUCILLE LUGAR	22.61	✓	12-8-78	380	633/635				
5875		1.11			1.11								
7288		4.57	OKEY WATERS Deid	FLORENCE V. WATERS ETAL	4.57	✓	1-29-82	395	66/69				
5875		4.57			4.57								
7288		4.57	FLORENCE V. WATERS	CLYDE G. WATERS	4.57	✓	1-29-82	395	70/72				
5875		14.10			14.10								
7288		46.60	LARRY L. CRONKLETON ETAL	WAPAKONETA PRODUCTION CREDIT ASSN	46.60	✓	6-25-83	400	360/362				
7288		5.00	Wapakoneta Production Credit Assoc.	Robert Ackley Etux	5.00	✓	11-4-83	402	385/387				

PERRY TOWNSHIP

V.M.S. NO. 5875 & 5883 & 7288

SCALE: = 1" = 10 CHAINS = 660'



CARTER PRG.

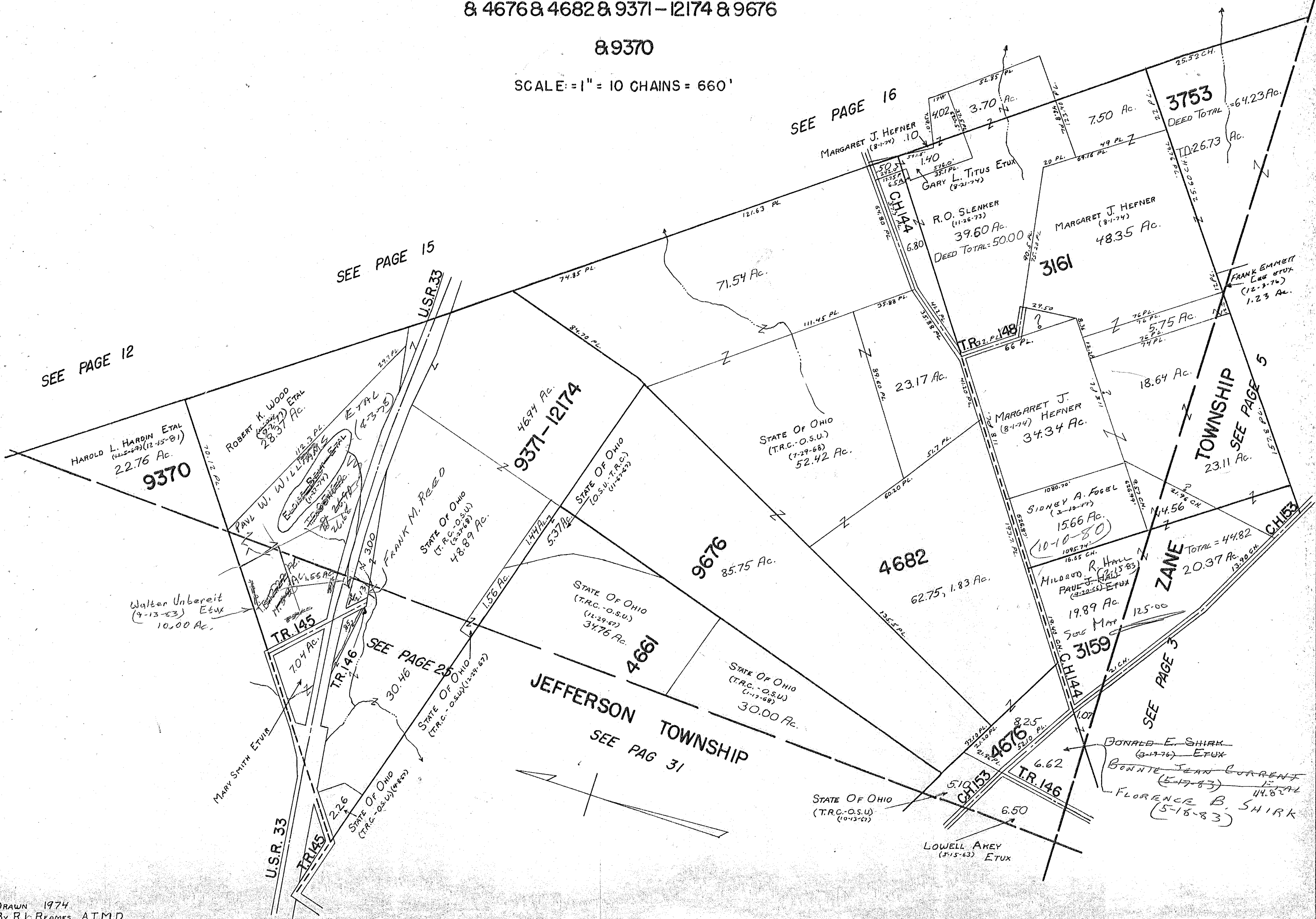
SURVEY OR SECTION	SUB. NO.	NO. ACRES	GRANTOR	GRANTEE	ACRES TRANSFRD	TRANS.	DATE OF TRANSFER	DEED		LOT NO.	SIZE		REMARKS
								VOL.	PAGE		FRONT	DEPTH	
9371-12174		28.37	ODAL R. MARTIN ETAL	ROBERT K. WOOD ETAL	28.37	✓	9-2-77	372	415-416				
9371-12174		35.16	MARGARET ELOISE BELT	PAUL W. WILLIAMS ETAL	26.90	✓	8-3-78	378	53/55				NEW SURVEY
9371-12174		2.13	" " " "	FRANK M. REED	2.13	✓	2-28-79	381	708-709				
3161		15.66	KRISTINE S. MERRILL	SIDNEY A. FOGEL	15.66	✓	10-10-80	389	702/703				
9370		22.76	MEVIN P. TRONT (DECD) 1/4 INT.	RUTH IRENE TRONT	22.76	✓	12-15-81	394	688/689				
3158		17.00	PAUL J. HALL (DECD)	MILDRED R. HALL	17.00	✓	2-15-83	399	50/51				per Hrr. 165.00
3159		1.07	DONALD E. SHIRK DEC'D	BONNIE JEAN CURRENT ETAL	1.07	✓	5-17-83	400	287/288				
4676		6.62	BONNIE JEAN CURRENT ETAL	FLORENCE B. SHIRK	6.62	✓	5-18-83	400	309/310				
3159		1.07	BONNIE JEAN CURRENT ETAL	FLORENCE B. SHIRK	1.07	✓	5-18-83	400	309/310				
4676		6.62	BONNIE JEAN CURRENT ETAL	FLORENCE B. SHIRK	6.62	✓	5-18-83	400	309/310				
12174		38.48	Paul W. Williams ETAL	Walter Unbereit ETAL	10.00	✓	9-13-83	401	702-703				New Survey

PERRY TOWNSHIP

V.M.S. NO. 3159 & 3161 & 3753 & 4661
& 4676 & 4682 & 9371 - 12174 & 9676

& 9370

SCALE: = 1" = 10 CHAINS = 660'



SEE PAGE 12

SEE PAGE 15

SEE PAGE 16

TOWNSHIP
SEE PAGE 5

JEFFERSON TOWNSHIP
SEE PAGE 31

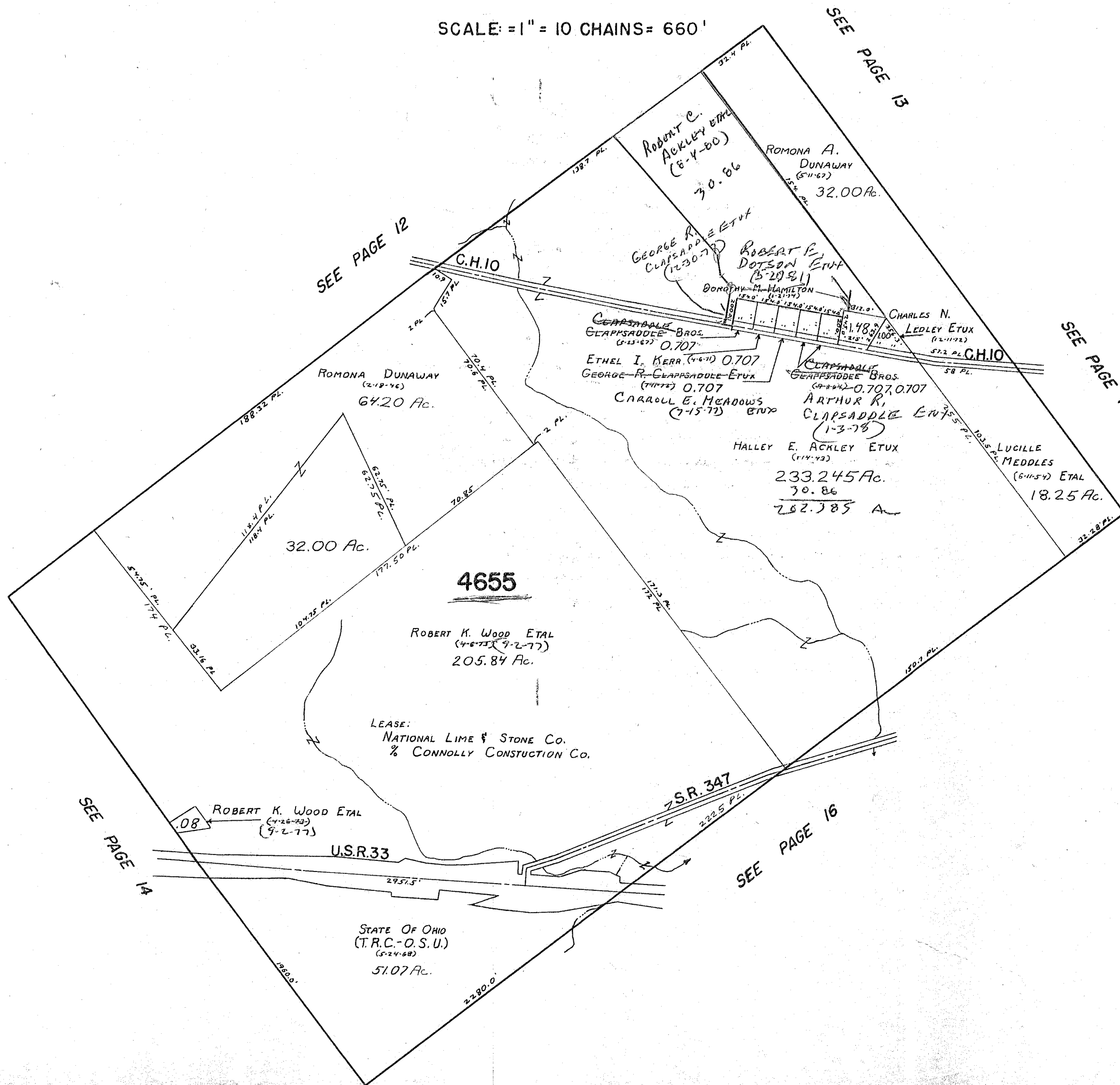
SEE PAGE 3

SURVEY OR SECTION	SUB. NO.	NO. ACRES	GRANTOR	GRANTEE	ACRES TRANS'FRD	TRANS.	DATE OF TRANSFER	DEED		LOT NO.	SIZE		REMARKS
								VOL.	PAGE		FRONT	DEPTH	
4655		0.707	GEORGE R. CLAPSADLE ETUX	CARROLL E. MEADOWS ETUX	0.707	✓	7-15-77	371	535-536				
4655		0.08 205.84	OPAL R. MARTIN ETAL	ROBERT K. WOOD ETAL	0.08 205.84	✓	9-2-77	372	415-416				
4655		0.707	CLAPSADLE BROS.	GEORGE R. CLAPSADLE ETUX	0.707	✓	12-30-77	374	382-383				
4655		0.707 0.707	" " "	ARTHUR R. CLAPSADLE ETUX	0.707 0.707	✓	1-3-78	374	428-430				
4655		233.245	HALLEY E. ACKLEY ETUX	ROBERT G. ACKLEY ETAL	30.86	✓	1-3-80 8-4-80	388	647-649				NEW SURVEY
4655		1.48	DOROTAY N. HAMILTON	ROBERT E. DOTSON ETUX	1.48	✓	5-29-81	392	314/315				

PERRY TOWNSHIP

V.M.S. NO. 4655

SCALE: = 1" = 10 CHAINS = 660'



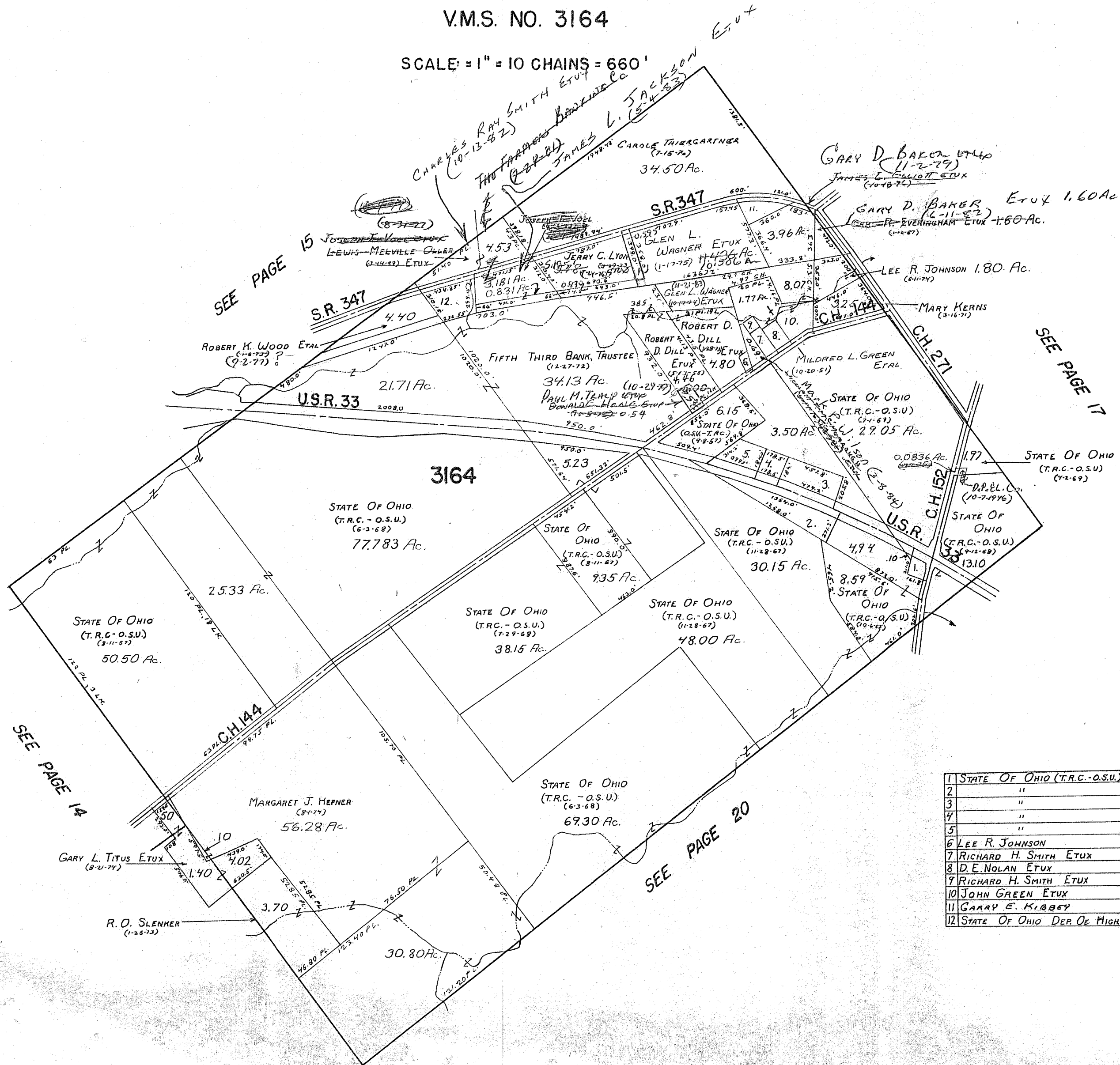
SURVEY OR SECTION	SUB. NO.	NO. ACRES	GRANTOR	GRANTEE	ACRES TRANS'FRD	TRANS.	DATE OF TRANSFER	DEED		LOT NO.	SIZE		REMARKS
								VOL.	PAGE		FRONT	DEPTH	
3164		4.53	FRED S. ANSPOKEN (OWD)	ELOISE BOLT (NO TRANSFER)	4.53	✓	8-31-77	372	363				
3164		4.53	GOLA E. MOOR (NO TRANSFER)	LEWIS H. OLLER ETUX	4.53	✓	8-31-77	372	364-366				
3164		4.53	LEWIS MELVILLE OLLER ETUX	JOSEPH T. VOLL ETUX	4.53	✓	8-31-77	372	367-369				
3164		4.40	OPAL R. MARTIN ETAL	ROBERT K. WOOD ETAL	4.40	✓	9-2-77	372	415-416				
3164		5.78	JERRY C. LYON	KATHERINE L. SOOT	5.78	✓	4-24-78	375	823-824				
3164		5.78	KATHERINE L. SOOT	JERRY C. LYON ETUX	5.78	✓	4-24-78	375	825-826				
3164		11.436	GLENN T. WAGNER ETUX	JERRY C. LYON ETUX	0.930	✓	4-24-78	375	827-828				NEW SURVEY
3164		5.78	JERRY C. LYON ETUX	GLENN T. WAGNER ETUX	0.595	✓	4-24-78	375	829-830				NEW SURVEY
3164		5.00	ROBERT D. DILL ETUX	DONALD E. HONE ETUX	0.54	✓	10-5-78	379	574/575				NEW SURVEY
3164		4.53	JOSEPH T. VOLL ETAL	JOAN C. WATKINS	4.53	✓	10-4-79	385	258/260				
3164		3.181	"	"	3.181	✓	10-4-79	385	264/266				
3164		0.831	"	"	0.831	✓	10-4-79	385	261/263				
3164		4.53	JOAN C. WATKINS	JOSEPH T. VOLL	4.53	✓	10-4-79	385	267/269				
3164		3.181	"	"	3.181	✓	10-4-79	385	267/269				
3164		0.831	"	"	0.831	✓	10-4-79	385	267/269				
3164		0.54	DONALD E. HONE ETUX	PAUL M. TRACY ETUX	0.54	✓	10-29-79	385	666/667				
3164		3.96	JAMES L. ELLIOTT ETUX	GARY D. BAKER ETUX	3.96	✓	11-2-79	385	753/754				
3164		0.69	WILLIAM T. McMURROUGH ETUX	MARSHA KAY STIDAM	0.69	✓	2-5-81	391	88				
3164		0.69	MARSHA KAY STIDAM	WILLIAM T. McMURROUGH	0.69	✓	2-5-81	391	89				
3164		3.181 AL. 0.831 & 4.53	JOSEPH T. VOLL ETAL	FARMERS BANKING Co.	3.181 AL. & 0.831 & 4.53	✓	7-24-81	392	972-975				
3164		1.60	CARL R. EVERINGHAM ETUX	GARY D. BAKER ETUX	1.60	✓	6-11-82	396	806/807				
3164		4.53	THE FARMERS BANKING Co.	CHARLES RAY SMITH ETUX	4.53	✓	10-13-82	397	771/772				
3164		3.181	FARMERS BANKING Co.	JAMES L. JACKSON ETUX	3.181	✓	5-4-83	399	974/975				
3164		0.831	"	"	0.831	✓	5-4-83	399	974/975				
3164		8.07	Barbara J. Schloss	Glen L. Wagner ETUX	8.07	✓	11-21-83	402	557/558				
3164		0.69	William T. McMurrrough	Mark P. Wilson	0.69	✓	3-8-84	403	918				

PERRY TOWNSHIP

V.M.S. NO. 3164

SCALE: 1" = 10 CHAINS = 660'

5.780
 .595
 5.185
 11.436
 .930
 10.506



Parcel No.	Owner	Survey Date	Acreage
1	STATE OF OHIO (T.R.C.-O.S.U.)	(11-16-67)	.74 Ac.
2	"	(9-22-67)	4.00 "
3	"	(9-8-67)	2.70 "
4	"	(11-3-62)	1.00 "
5	"	(10-2-67)	1.75 "
6	LEE R. JOHNSON	(6-11-74)	.21 "
7	RICHARD H. SMITH ETUX	(6-12-72)	.57 "
8	D.E. NOLAN ETUX	(6-14-71)	.71 "
9	RICHARD H. SMITH ETUX	(8-2-72)	.22 "
10	JOHN GREEN ETUX	(7-12-74)	1.54 "
11	GARRY E. KIBBEY	(8-25-76)	1.04 "
12	STATE OF OHIO DEP. OF HIGH	(11-16-67)	2.308 "

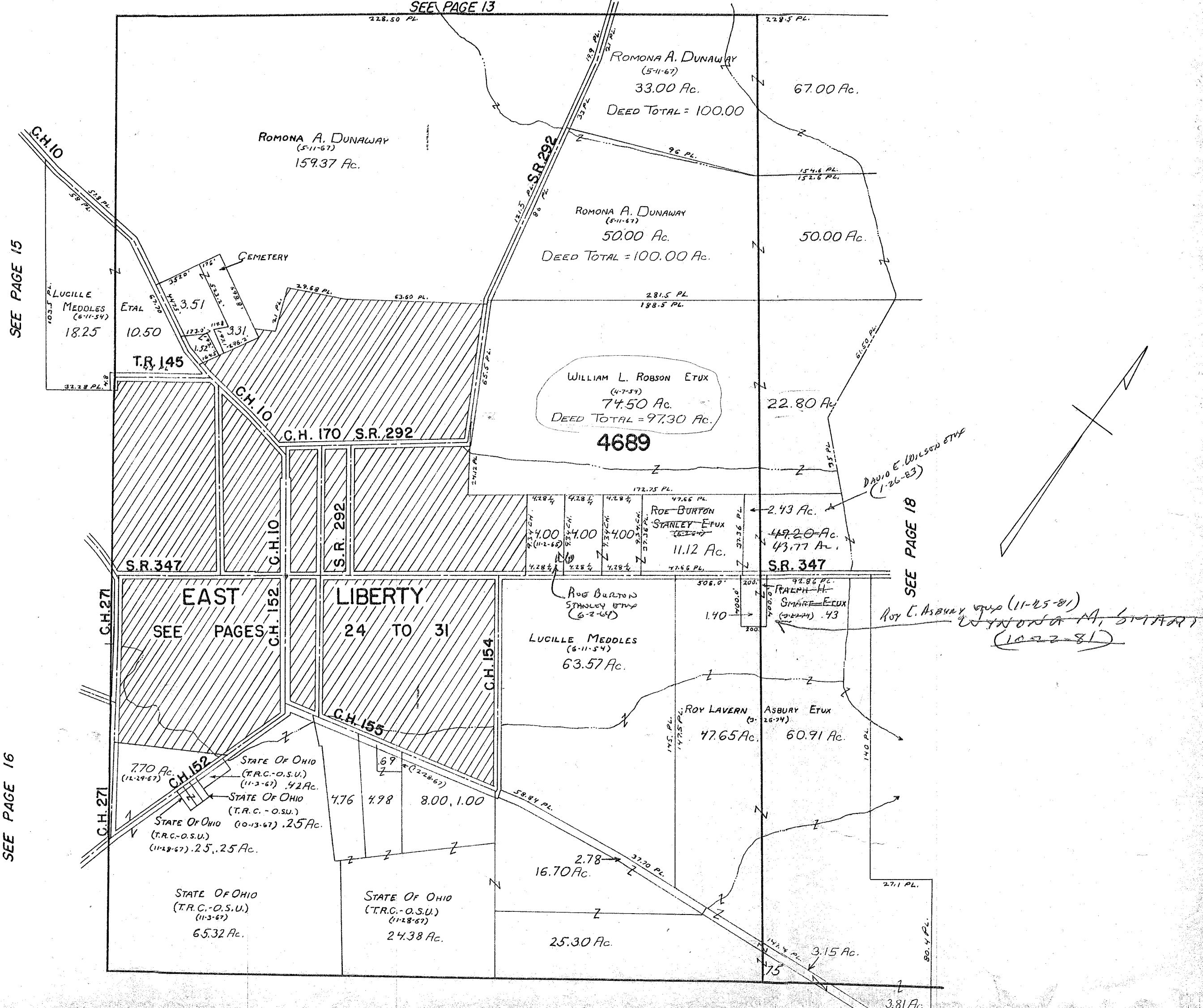
SURVEY OR SECTION	SUB. NO.	NO. ACRES	GRANTOR	GRANTEE	ACRES TRANS'FRD	TRANS.	DATE OF TRANSFER	DEED		LOT NO.	SIZE		REMARKS
								VOL.	PAGE		FRONT	DEPTH	
4689		1.40	RALPH H. SMART DEC'D	WYNONA M. SMART	1.40	✓	10-22-81	394	107/108				
4689		1.40	WYNONA M. SMART	ROY L. ASBURY ETX	1.40	✓	11-25-81	394	113/124				
4689		4.00 + 4.00 + 11.12 + 2.43	ROE BURTON & STANLEY ETX	DAVID E. WILSON ETX		✓	1-26-83	398	857/860				

PERRY TOWNSHIP

V.M.S. NO. 4689

SCALE: 1" = 10 CHAINS = 660'

SEE PAGE 13



SEE PAGE 15

SEE PAGE 16

SEE PAGE 18

SEE PAGE 21

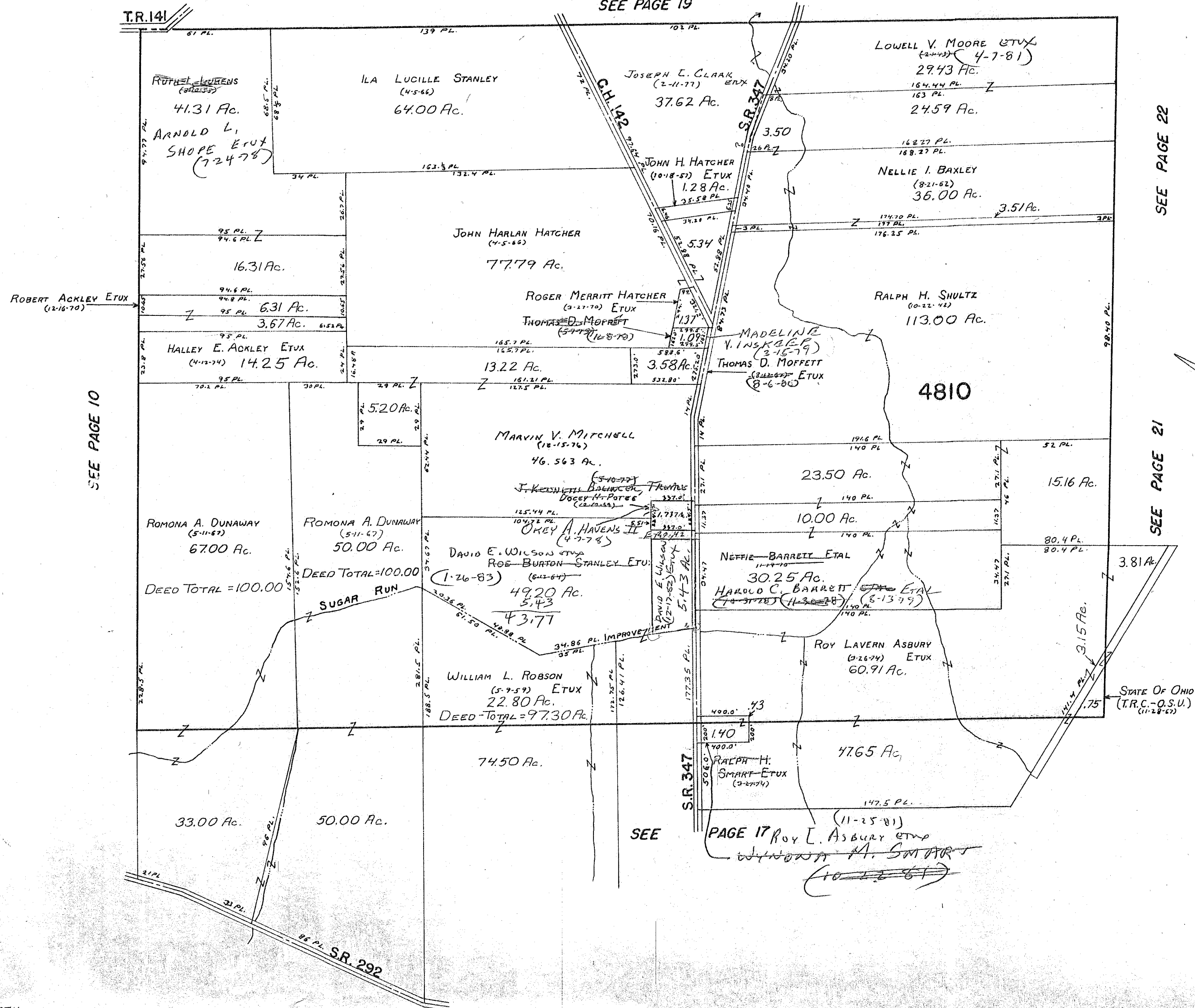
SURVEY OR SECTION	SUB. NO.	NO. ACRES	GRANTOR	GRANTEE	ACRES TRANS'FRD	TRANS.	DATE OF TRANSFER	DEED		LOT NO.	SIZE		REMARKS
								VOL.	PAGE		FRONT	DEPTH	
4810		1.737	DOCKY H. POTEE	J. KENNETH BALLINGER, TRUSTEE	1.737	✓	5-10-77	370	280-281				
4810		1.737	J. KENNETH BALLINGER, TRUSTEE	OKEY A. HAVENS II ETUX	1.737	✓	4-7-78	375	537-539				
4810		4.131	RUTH L. LUKENS	ARNOLD L. SHORE ETUX	4.131	✓	7-24-78	377	704-705				
4810		23.50, 10.09	NETTIE C. BARRETT (DECD)	HAROLD C. BARRETT ETAL	16.31	✓	10-31-78	380	431-435				
4810		30.25, 15.16	NETTIE C. BARRETT (DECD)	HAROLD C. BARRETT	23.50, 10.00	✓	11-30-78	380	474-475				
4810		27.50+16.00	SHIRLEY ELAINE MOFFETT	THOMAS D. MOFFETT	23.50+10.00	✓	12-8-78	380	610-611				
4810		1.09	THOMAS D. MOFFETT	CHARLES R. SCHMITT ETUX	1.09	✓	3-15-79	382	52				
4810		1.09	CHARLES R. SCHMITT ETUX	MADELINE VIRGINIA INSKEEP	1.09	✓	3-15-79	382	53/54				
4810		10.00, 23.50	HERBERT J. BARRETT DECD	MARGARET MONNETT BARRETT SAME	30.25, 15.16	✓	8-13-79	389	460/464				
4810		3.58	THOMAS D. MOFFETT 1/2 Int.	DELLA MOFFETT	3.58	✓	8-6-80	389	387-389/391				
4810		29.43	LOWELL V. MOORE 1/2 Int.	MARY EWON MOORE	29.43	✓	4-7-81	391	619-622				
4810		21.59	RALPH H. SMART DECD	WYNONA M. SMART	0.43	✓	10-22-81	394	107/108				
4810		0.43	WYNONA M. SMART	ROY L. ASBURY ETUX	0.43	✓	11-25-81	394	473/474				
4810		49.20	ROE B. STANLEY ETUX	DAVID E. WILSON ETUX	5.43	✓	12-17-82	398	478/479				NEW SURVEY
4810		43.77	ROE BURTON STANLEY ETUX	DAVID E. WILSON ETUX	43.77	✓	1-26-83	398	254/260				

PERRY TOWNSHIP

V.M.S. NO. 4810

SCALE: 1" = 10 CHAINS = 660'

SEE PAGE 19



SEE PAGE 10

SEE PAGE 22

SEE PAGE 21

SEE

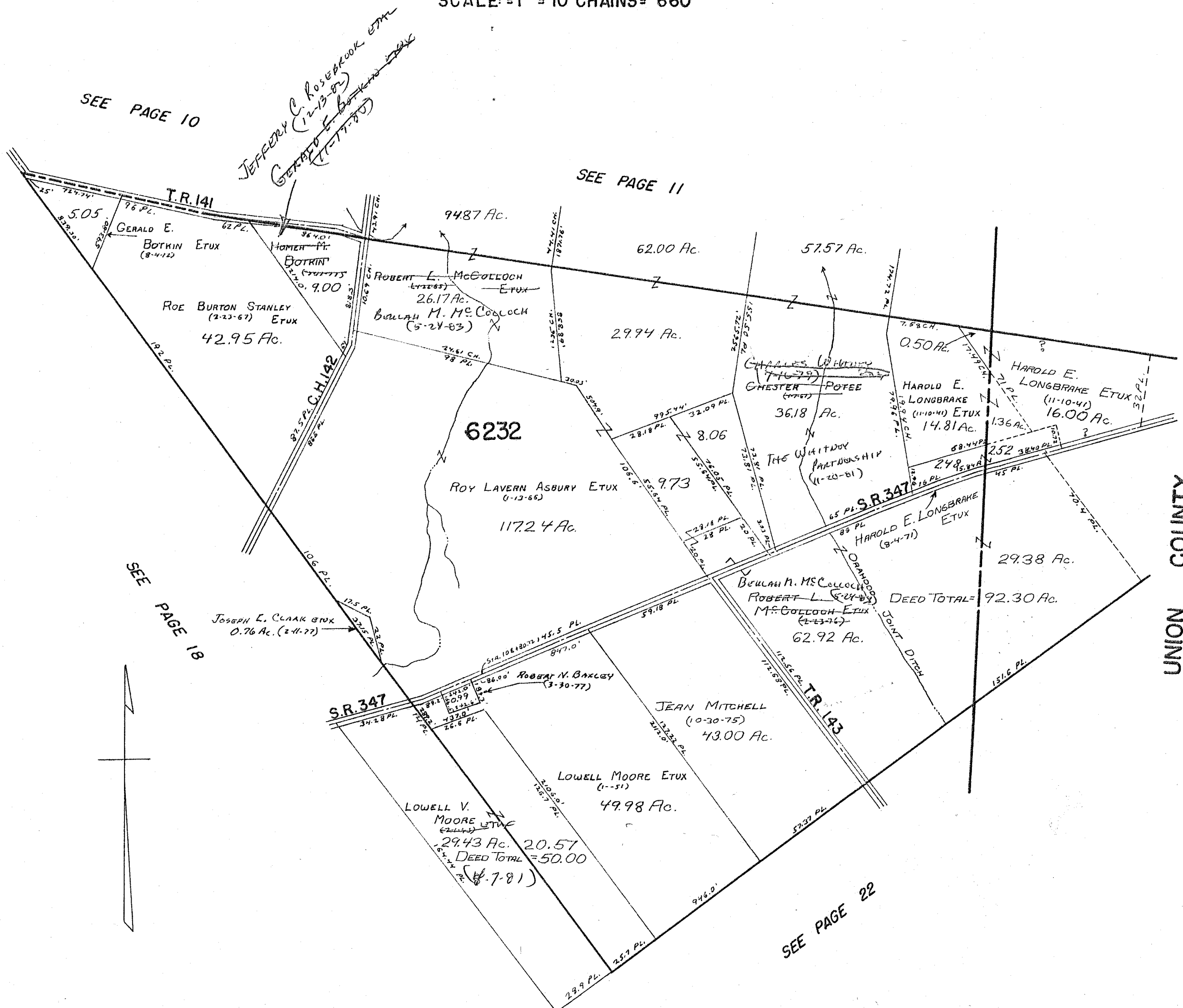
PAGE 17 Roy L. Asbury et ux Wynona A. Smart (10-22-67)

SURVEY OR SECTION	SUB. NO.	NO. ACRES	GRANTOR	GRANTEE	ACRES TRANSFRD	TRANS.	DATE OF TRANSFER	DEED		LOT NO.	SIZE		REMARKS
								VOL.	PAGE		FRONT	DEPTH	
6232		36.18	CHESTER A. POTTS ETUX	CHARLES WHITNEY ETUX	36.18	✓	7-16-79						
6232		36.18	" " " " (Q.C.)	" " " "	36.18	✓	7-16-79	384	47/48				
6232		9.00	HOMER M. BOTKIN 1/2 INT	GERALD E. BOTKIN ETUX	9.00	✓	11-19-80	390	223/224				
6232		9.00	VIRGIL H. BOTKIN ETUX 1/2 INT	GERALD E. BOTKIN ETUX	9.00	✓	11-19-80	390	225/226				
6232		20.57	LOWELL V. MOORE 1/2 INT	MARY ELLEN MOORE	20.57	✓	4-7-81	391	619/622				
6232		36.18	CHARLES WHITNEY ETUX	THE WHITNEY PARTNERSHIP	36.18	✓	11-20-81	394	425/427				
6232		9.00	GERALD E. BOTKIN ETUX	JEFFERY C. ROSEBROOK ETUX	9.00	✓	12-13-82	398	331/352				
6232		26.17	ROBERT L. MCCOLLOCH (Dob)	BEULAH M. MCCOLLOCH	26.17	✓	5-24-83	400	265				
6232		62.92 + 9.73 + 8.06	ROBERT L. MCCOLLOCH (Dob)	BEULAH M. MCCOLLOCH	62.92 + 9.73 + 8.06	✓	5-24-83	400	266/267				

PERRY TOWNSHIP

V.M.S. NO. 6232

SCALE: = 1" = 10 CHAINS = 660'

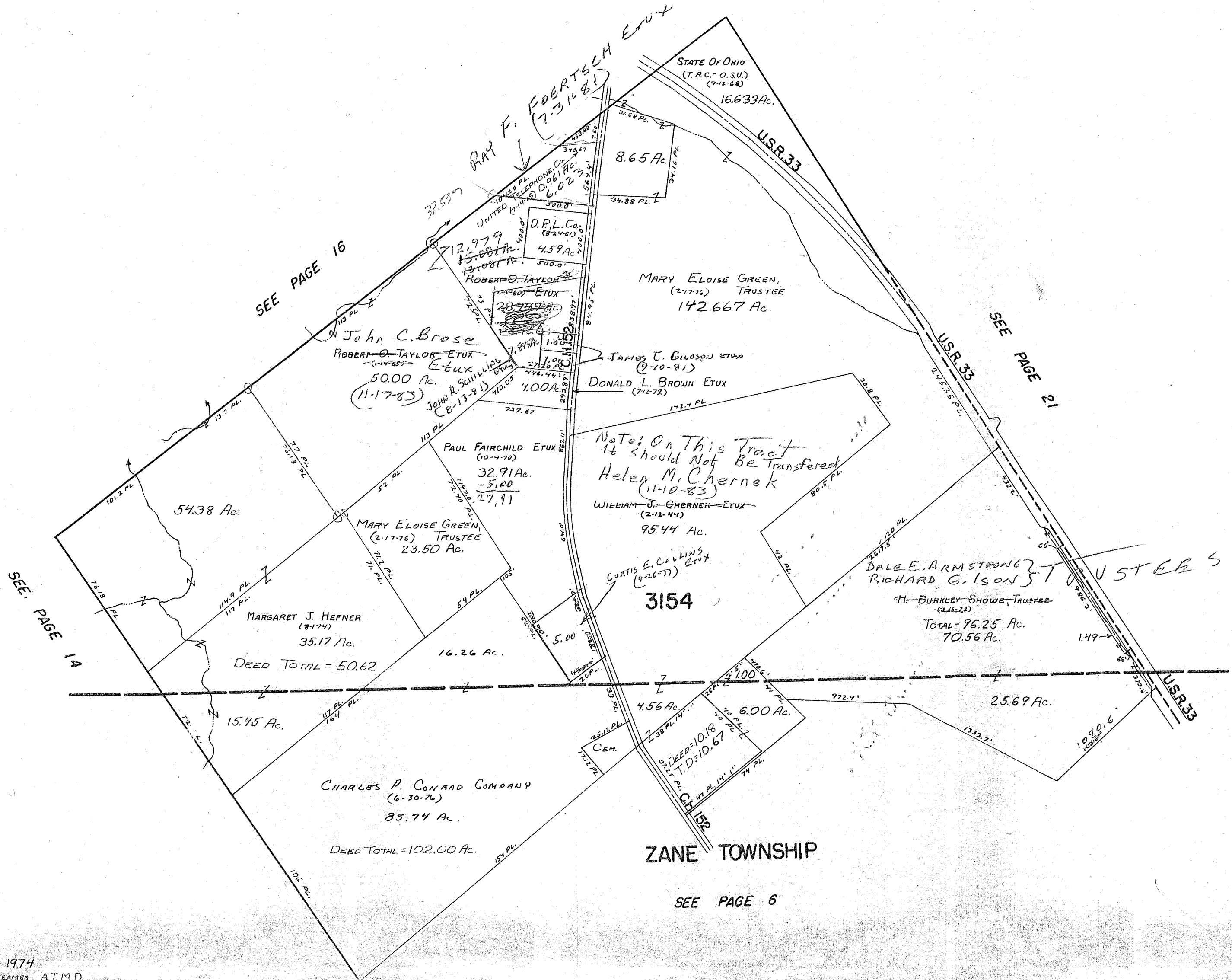


SURVEY OR SECTION	SUB. NO.	NO. ACRES	GRANTOR	GRANTEE	ACRES TRANS'FRD	TRANS.	DATE OF TRANSFER	DEED		LOT NO.	SIZE		REMARKS
								VOL.	PAGE		FRONT	DEPTH	
3154		32.91	PAUL FAIRCHILD ETUX	CURTIS E. COLLINS ETUX	5.00	✓	9-26-77	372	834-835				NEW SURVEY
3154		28.84	ROBERT O. TAYLOR ETUX	RAY F. FOERTSCH ETUX	6.02	✓	7-31-81	393	675-68				NEW SURVEY
3154		22.92	ROBERT O. TAYLOR ETUX	JOHN R. SCHILLING ETUX	7.875	✓	8-13-81	393	244/1240				NEW SURVEY
3154		15.08	ROBERT O. TAYLOR ETUX	JAMES L. GILSON ETUX	1.00	✓	9-10-81	393	224/1026				NEW SURVEY
3154		70.56	H. BURKLEY SHOWE TRUSTEE	DALE E. ARMSTRONG TRUSTEES RICHARD G. TISON TRUSTEES	70.56	✓	10-14-81	393	969/1271				
3154		1.00	William J. Chernek Deed	Helen M. Chernek	95.44	✓	11-10-83	402	445/446				
3154		13.08	Robert O. Taylor ETUX	John C. Brose ETUX	12.979	✓	11-17-83	402	521/529				NEW SURVEY
3154		50.00			50.00	✓							


PERRY TOWNSHIP

V.M.S. NO. 3154

SCALE: = 1" = 10 CHAINS = 660'



22.926
7.845
15.081



PERRY TOWNSHIP

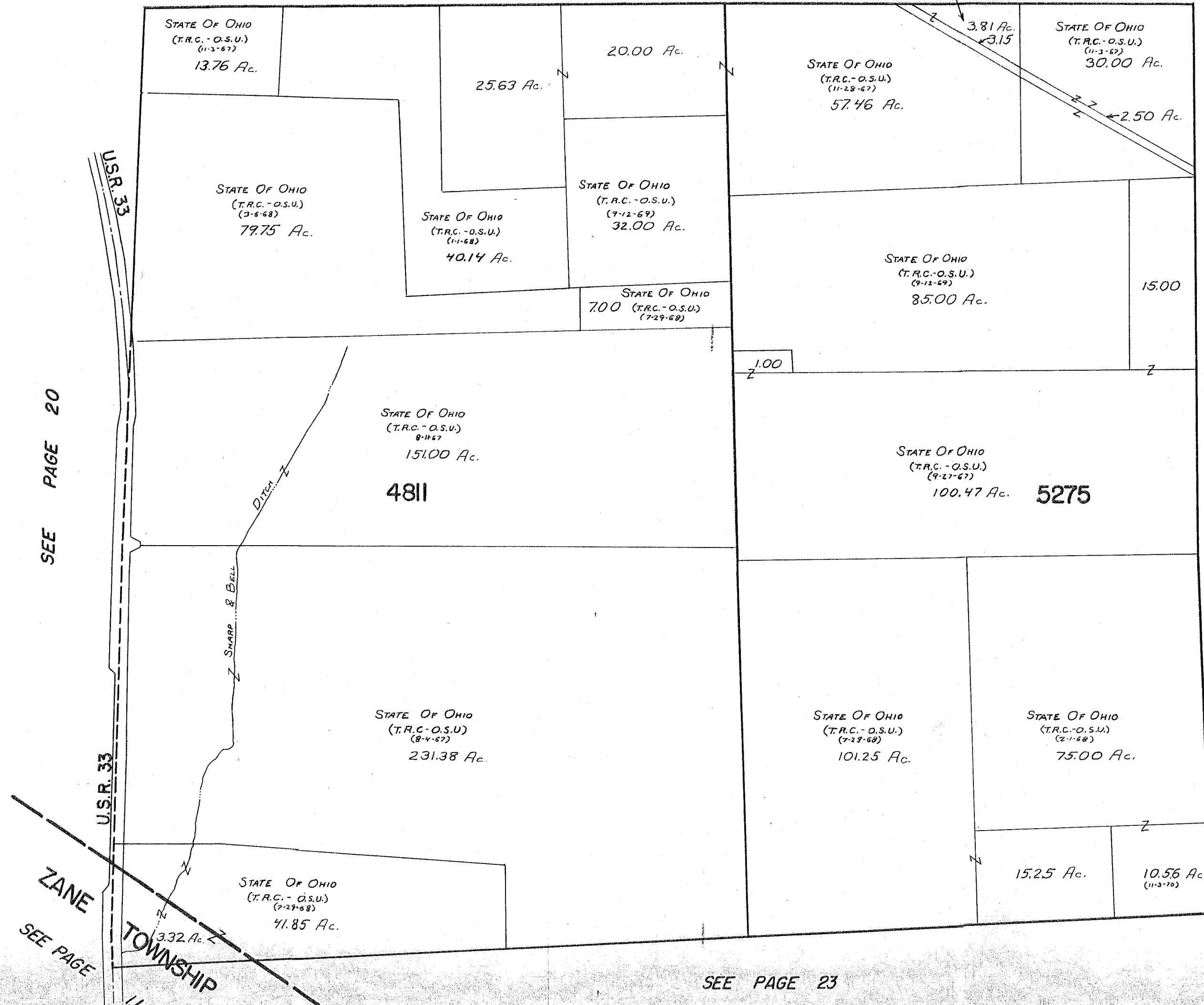
VM.S. NO. 4811 & 5275

SCALE: = 1" = 10 CHAINS = 660'

SEE PAGE 17

SEE PAGE 18

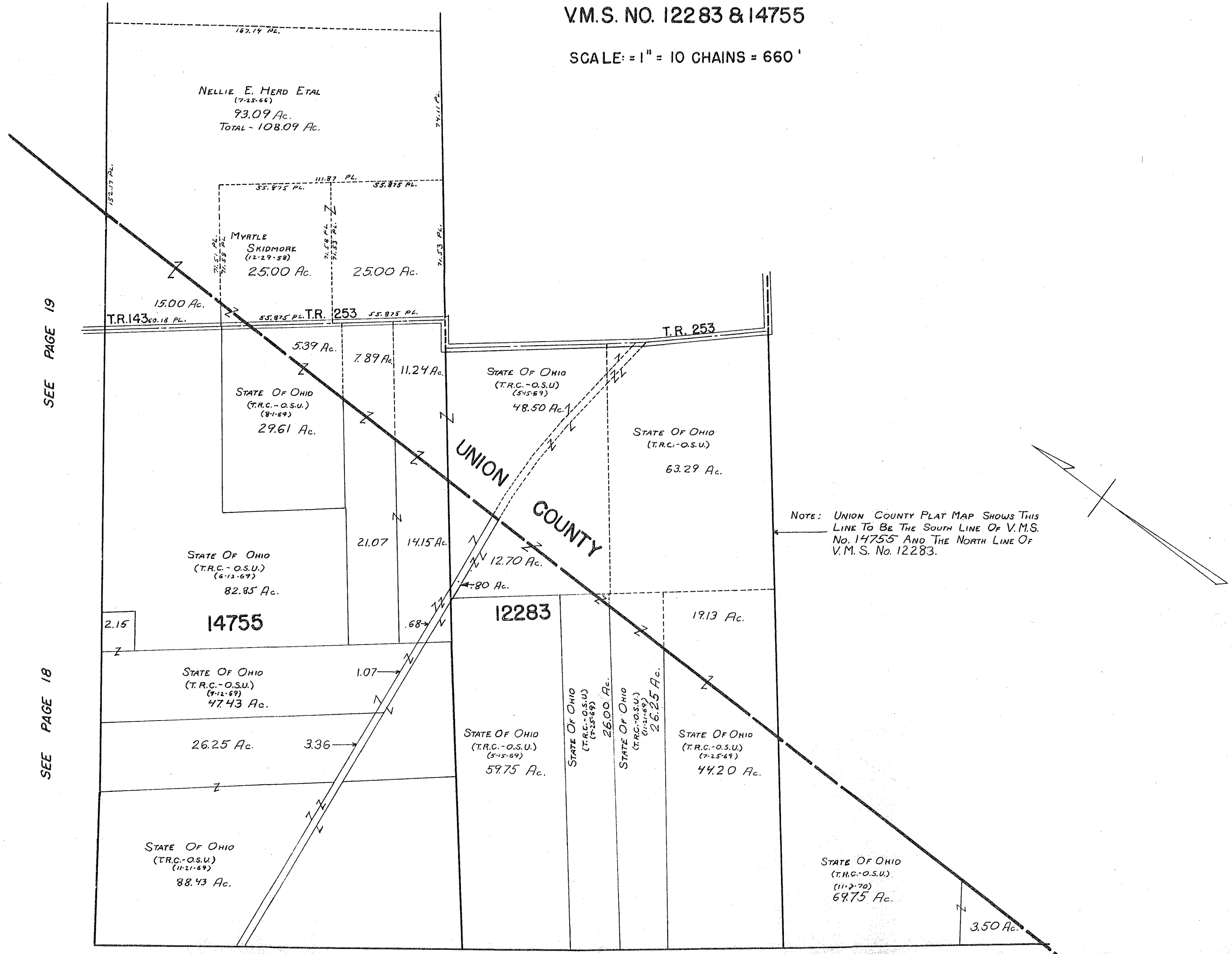
ROY LAVERN ASBURY ETUX
(3-28-74)



PERRY TOWNSHIP

V.M.S. NO. 12283 & 14755

SCALE: = 1" = 10 CHAINS = 660'



SEE PAGE 19

SEE PAGE 18

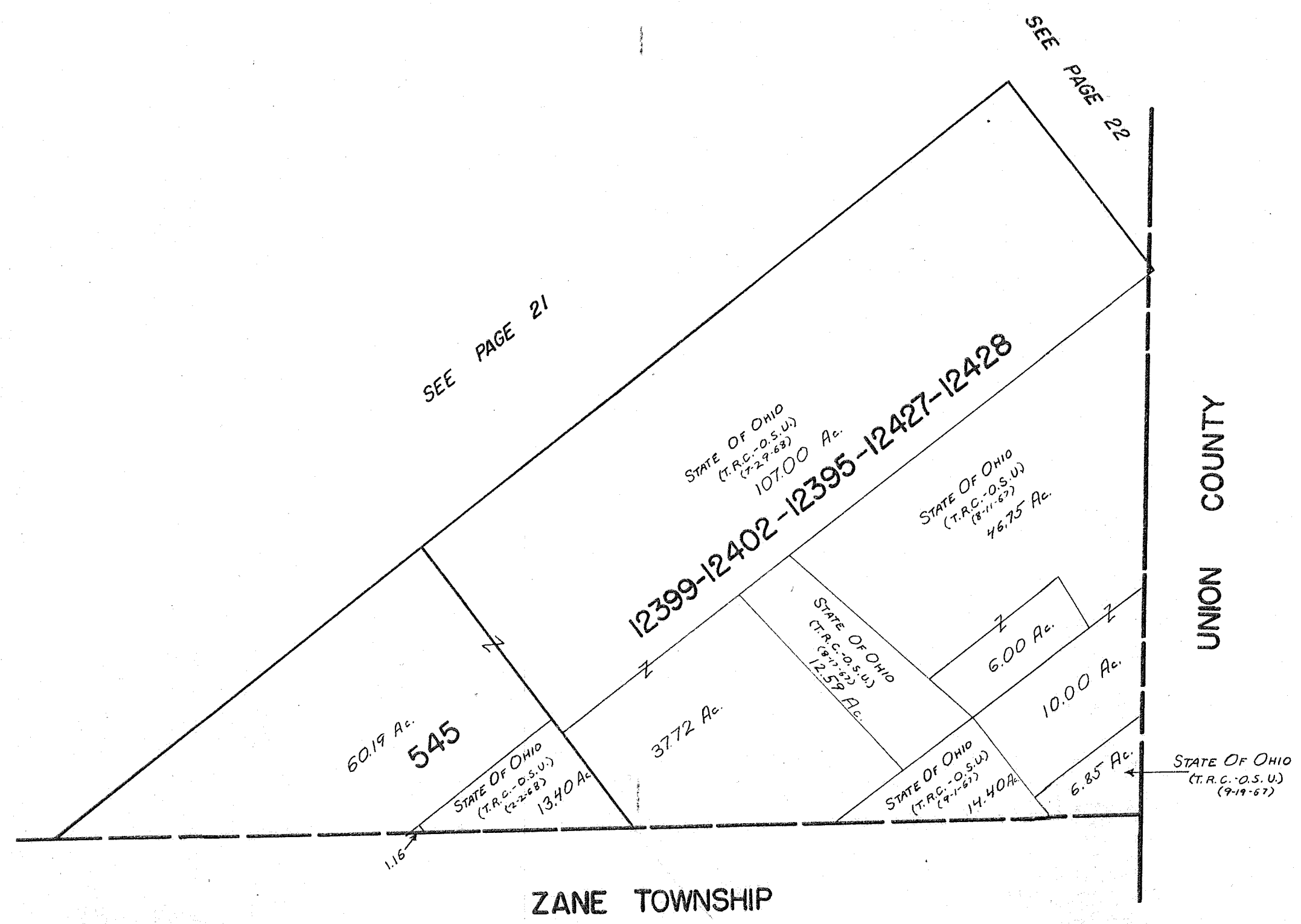
SEE PAGE 21

PERRY TOWNSHIP

V.M.S. NO. 545 & 12399-12402

-12395-12427-12428

SCALE: = 1" = 10 CHAINS = 660'



SEE PAGE 21

SEE PAGE 22

UNION COUNTY

ZANE TOWNSHIP

SEE PAGE 11

SEE PAGE 12

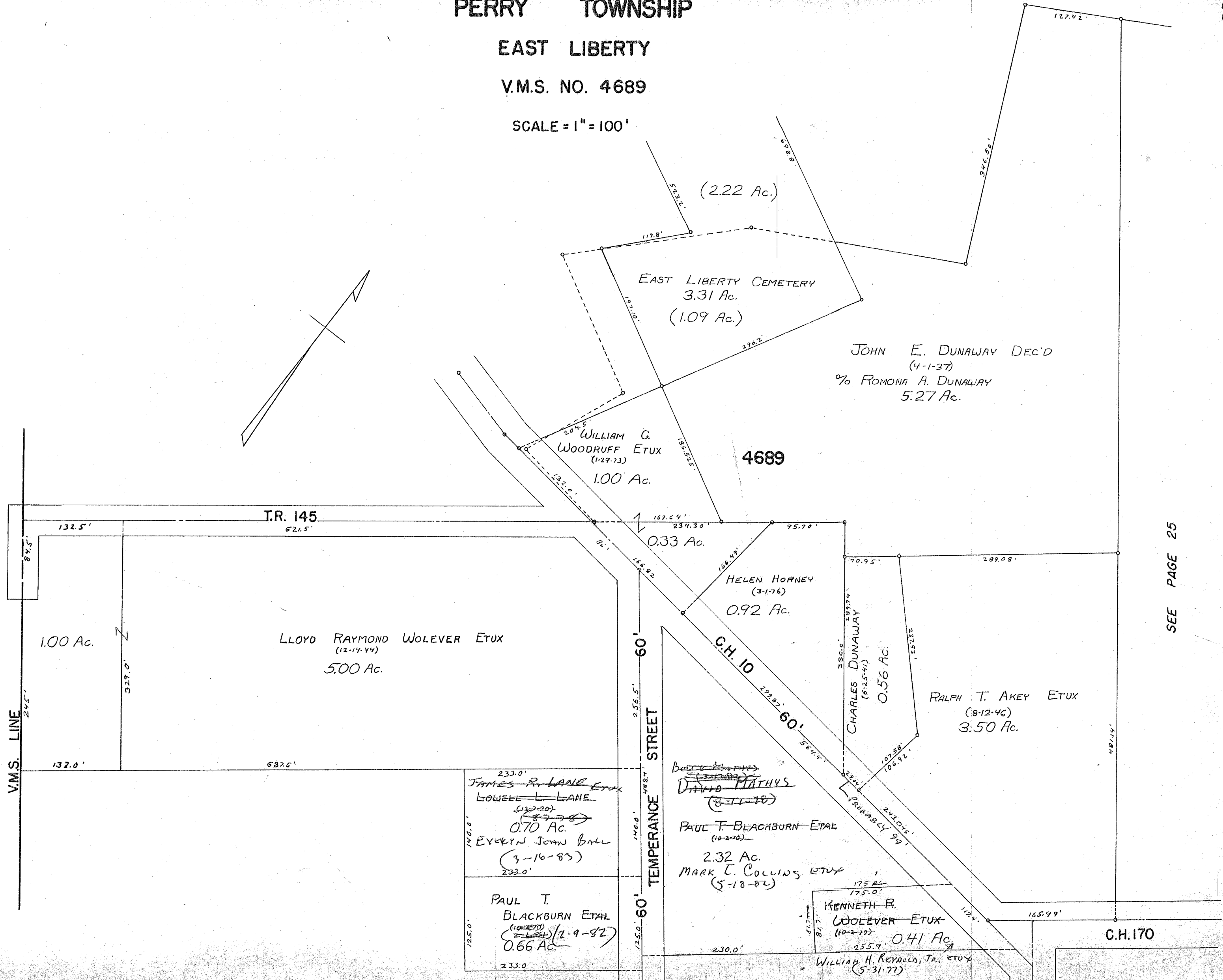
SURVEY OR SECTION	SUB. NO.	NO. ACRES	GRANTOR	GRANTEE	ACRES TRANS'FRD	TRANS.	DATE OF TRANSFER	DEED		LOT NO.	SIZE		REMARKS
								VOL.	PAGE		FRONT	DEPTH	
4689		0.41	KENNETH R. WOLEVER ETUX	WILLIAM H. REYNOLDS, JR. ETUX	0.41	✓	5-31-77	370	615-616				
4689		0.70	LOWELL L. LANE	JAMES R. LANE ETUX	0.70	✓	8-7-78	378	89/96				
4689		2.32	PAUL T. BLACKBURN ETAL	DAVID MATHYS	2.32	✓	8-17-78	378	428-429				
4689		0.66	PHYLISS H. BLACKBURN DAID	WILLIAM H. HAYNES ETAL	0.66	✓	2-1-82	395	107/108				
4689		0.66	WILLIAM H. HAYNES ETUX	PAUL T. BLACKBURN	0.66	✓	2-9-82	395	172/173				
4689		0.66	JOAN B. PALMER ETAL	" " " "	0.66	✓	2-9-82	395	165/167				
4689		0.66	HELEN H. SCHNEPF ETAL	" " " "	0.66	✓	2-9-82	395	168/171				
4689		2.32	DAVID MATHYS (DECD)	BOLLE MATHYS	2.32	✓	3-17-82	395	489/516				
4689		2.32	BOLLE MATHYS	MARK T. COLLINS ETUX	2.32	✓	5-18-82	396	42/43				
4689		0.70	JAMES R. LANE ETAL	MARILYN SCOTT	0.70	✓	3-16-83	399	381/382				
4689		0.70	MARILYN SCOTT	EVELYN JEAN BALL	0.70	✓	3-16-83	399	383/384				

PERRY TOWNSHIP

EAST LIBERTY

V.M.S. NO. 4689

SCALE = 1" = 100'



SEE PAGE 25

SEE PAGE 27

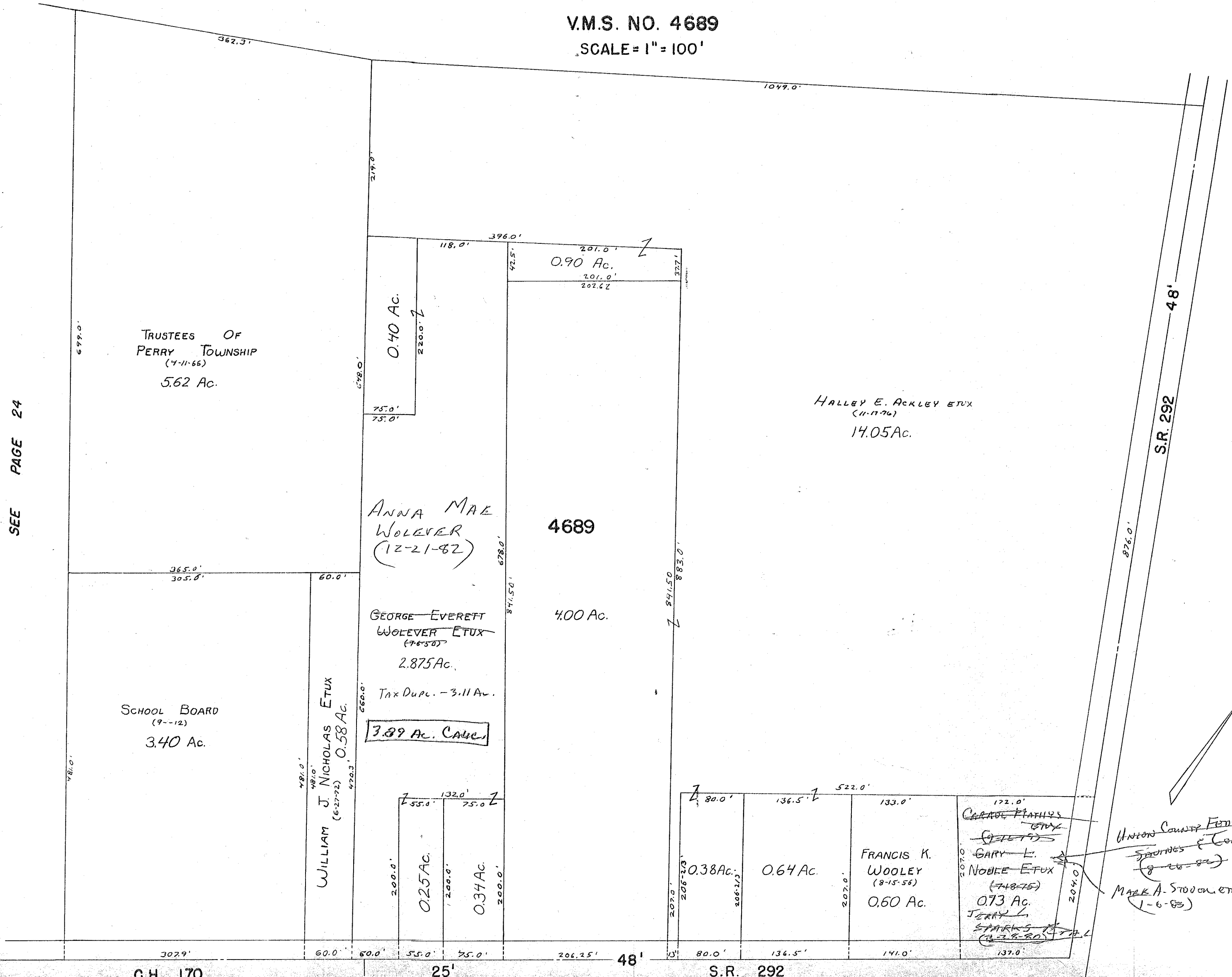
SURVEY OR SECTION	SUB. NO.	NO. ACRES	GRANTOR	GRANTEE	ACRES TRANS'FRD	TRANS.	DATE OF TRANSFER	DEED		LOT NO.	SIZE		REMARKS
								VOL.	PAGE		FRONT	DEPTH	
4689		0.73	GARY L. NOBLE ETUX	CARROL MATHYS ETUX	0.73	✓	9-12-79	384	703/1904				
4689		0.73	CARROL MATHYS ETUX	JERRY L. SPARKS ETAL	0.73	✓	3-28-80	387	339/340				
4689		0.73	JERRY L. SPARKS ETUX	UNION COUNTY FEDERAL SAVINGS & LOAN.	0.73	✓	8-26-82	397	179/201				
4689		3.11	GEORGE E. WOLEVER DEC'D	ANNA MAE WOLEVER	3.11	✓	12-21-82	398	452/453				
4689		0.73	UNION COUNTY FEDERAL SAV. & LOAN.	MARK A. STOVEN ETAL	0.73	✓	1-6-83	398	669				

PERRY TOWNSHIP

EAST LIBERTY

V.M.S. NO. 4689

SCALE = 1" = 100'



SEE PAGE 24

C.H. 170

25'

S.R. 292

SEE PAGE 26

DRAWN 1974
BY P. P. ... ATM D

Union County Ferguson
Starnes & Loan
(8-26-80)
Mark A. Starnes et ux
(1-6-83)

SURVEY OR SECTION	SUB. NO.	NO. ACRES	GRANTOR	GRANTEE	ACRES TRANS'FRD	TRANS.	DATE OF TRANSFER	DEED		LOT NO.	SIZE		REMARKS	
								VOL.	PAGE		FRONT	DEPTH		
4689		1.00	TRUSTEES, CHURCH OF CHRIST OF EAST LIBERTY	FRANK E. LEE ETUX	1.00	✓	11-14-77	373	753-755				No TRANSFER	
4689		0.36	MARY E. THORNTON DEC'D	ROBERT W. ERWIN ETAL	0.36	✓	11-18-77	373	880-881					
		0.37	ROY E. GRUBBS DEC'D	IOLA L. GRUBBS		✓	2-27-78	374	949	83				
			TERRY COHEN ETUX	MARVIN P. HOOPER ETUX		✓	4-18-78	375	698-699	89				
			CECIL HALL ETAL	JOHN R. HIMMELRIGHT ETUX		✓	6-9-78	376	711/714	82				
			JOHN R. HIMMELRIGHT ETUX	DON C. STEVENSON ETUX		✓	6-9-78	376	715/716	82				
			ELIZABETH E. MOORE DEC'D	WILBUR B. MOORE		✓	10-4-78	379	588/589	65, 66, 67				
4689		0.25	KLIMENA JACKSON DEC'D	LINDA L. LITTERAL	0.25	✓	2-20-79	381	623-624	74				
4689			WALTER PRITCHARD ETUX	FRANK E. LEE ETUX	2.083	✓	8-15-79	384	492/493					Now Survey
4689		0.31	MILDRED MAE GLADCOCK	CHARLES W. NICKOLSON ETUX	0.31	✓	10-2-79	385	743/744					
			MARGARET E. BELT (DEC'D)	KENNETH L. COONS ETUX		✓	1-15-81	390	827/830	73				
			KENNETH L. COONS ETUX	RICHARD A. SHROYER		✓	3-3-81	391	308	73				
			CARLTON V. MEDDLES DEC'D	ELIZABETH MEDDLES		✓	5-11-81	392	100	84, 85				
			MINNIE M. BAMP (DECD)	STEVEN R. FANSLER ETUX		✓	10-13-81	393	963/964	87-86				
			STEVEN R. FANSLER ETUX	RUTH M. RYAP		✓	10-14-81	393	965/966	86, 87				
			CHARLES W. MONTGOMERY	RUTH E. MONTGOMERY		✓	5-13-82	395	885/886	72				
4689		0.207	TERRY A. JACKSON ETAL	JOHN L. ROSS, TRUSTEE	0.207	✓	12-17-82	398	429/430					
4689		0.207	JOHN L. ROSS, TRUSTEE	TONYA M. JACKSON	0.207	✓	12-17-82	398	431/433					
			MARVIN P. HOOPER ETAL	THE HUNTINGTON NATIONAL BANK		✓	1-25-83	398	850/858	89				
			PAUL M. AUSTIN ETUX	RANDOLPH P. AUSTIN		✓	7-26-83	401	13	75				
			THE HUNTINGTON NATL. BANK	WILLIAM T. McMURROUGH ETUX		✓	8-16-83	401	334/336	89				
			Elizabeth Meddles Dec'd	James L. Meddles Etal		✓	10-31-83	402	307/308	84, 85				
4689		0.73	William Estel Humphreys Dec'd	L'Attha S. Humphreys	0.73	✓	12-9-83	402	792-793					
		1.00	MARtha L. Klamforth (Dec'd)	MARLENE K. DENMURE	1.00	✓	12-29-83	402	925/926	70-71				

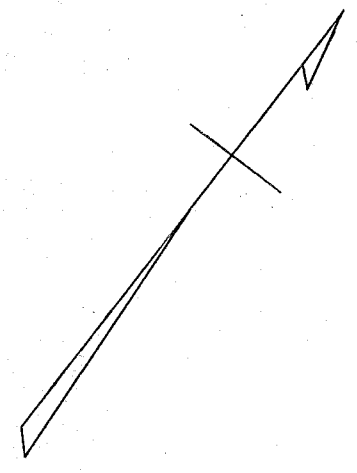
PERRY TOWNSHIP

EAST LIBERTY

V.M.S. NO. 4689

SCALE = 1" = 100'

SEE PAGE 25



48' S.R. 292 708.82'

C.H. 170

180.0'
ERNEST R. McFARLIN ETUX (8-22-72)
0.62 Ac.

180.0'
JEAN SEIGLER (5-13-55)
0.25 Ac.

LINDA LITTERAL
KIMENA JACKSON (2-12-66)
0.25 Ac.

15' ALLEY 16'
ELSIIE B. MEDDLES (7-15-71)
0.293 Ac.

180.0'
TERRY A. JACKSON
0.207 Ac. (12-17-82)

175.0'
L'Atta S. Humphreys
ESTEL HUMPHREYS (12-9-83)
1.00 Ac.

175.0'
0.73 Ac.

WILLIAM L. ROBSON ETUX (5-9-59)
6.57 Ac.

PROPOSED ALLEY

15' ALLEY 15'

79 DONALD N. INSHEEP ETUX

78 RICHARD F. KING ETUX

77 DONALD S. HATCHER ETUX

76 WILLIS L. DILL

15' ALLEY 15'

75 PAUL M. AUSTIN ETUX

74 KENNETH L. COONS

73 CHARLES E. MONTGOMERY ETUX

15' ALLEY 15'

72 MARVIN V. MITCHELL

71

15' ALLEY 15'

80 HERBERT G. SLENKER ETUX

81

82 GEGIL HALL ETAL (6-9-78)

83 ROY E. GRUBBS ETUX (2-27-78)

84 CARLTON V. MEDDLES ETUX (10-31-83)

85

15' ALLEY 15'

86 MINNIE BRY

87 RUTH M. RUPP

15' ALLEY 15'

88

89

LLOYD H. GRUBBS JR. ETAL (5-11-63)
3.72 Ac.

CHARLES W. NICKELSON ETUX (11-2-79)

4689

GRACE A. CORWIN (2-9-72)
2.40 Ac.

PEARL JUNIOR NICOL ETAL (4-27-73)
2.358 Ac.

HOWARD F. ROBSON ETUX (1-26-42)
2.075 Ac.

FRANK E. LEE (8-13-79) ETUX
2,083 Ac.
WALTER PRITCHARD ETUX (5-6-67)
2.902 Ac.
2,083
0.819

FRANK E. LEE (11-14-77) ETUX
TRUSTEES OF CHURCH OF CHRIST (12-7-59)
1.00 Ac.
0.819 Ac.

MILDRED MAE GLANDER (12-29-77) 0.31 Ac.

ROBERT W. ERWIN (7-24-73) ETUX 0.37 Ac.

0.36 Ac.

72'

WILLIAM S.R. 347 (8-16-83) ETUX

60'

74.33'

85.5'

85.5'

168.30'

168.3'

82.5'

115.5'

149.49'

60'

149.49'

60'

S.R. 347

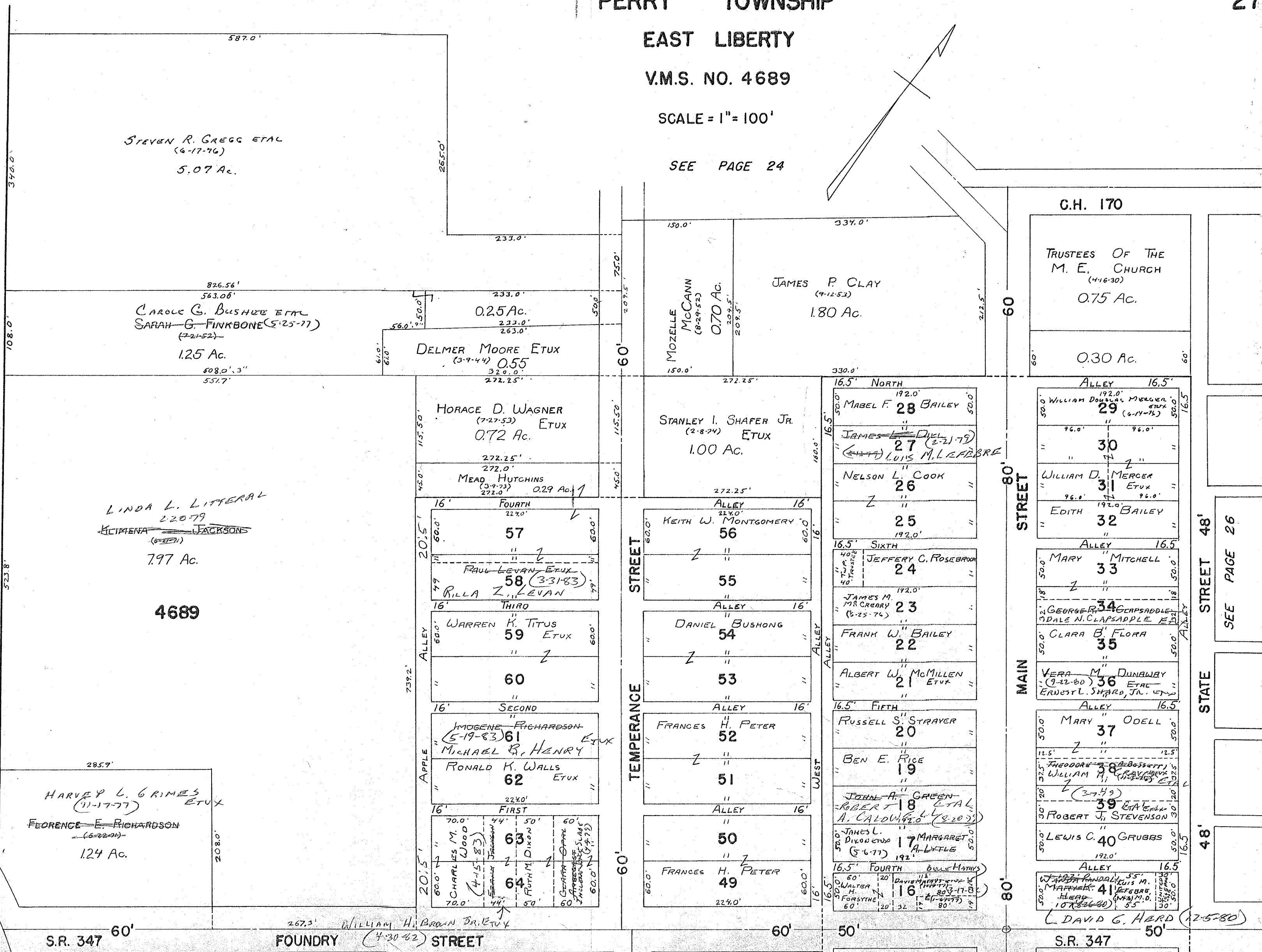
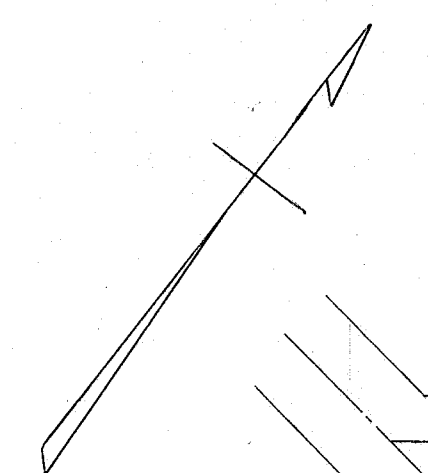
SURVEY OR SECTION	SUB. NO.	NO. ACRES	GRANTOR	GRANTEE	ACRES TRANS'FRD	TRANS.	DATE OF TRANSFER	DEED		LOT NO.	SIZE		REMARKS
								VOL.	PAGE		FRONT	DEPTH	
4689 4689		1.25	MARGARET A. KYTLE	JAMES L. DIXON ETUX	1.25	✓	5-6-77	370	228	17			
		0.25	SARAH G. FINKBONE (Dec'd)	CAROLE G. BUSHEE ETAL	0.25	✓	5-25-77	370	515-576				
		1.24	FLORENCE E. RICHARDSON DEC'D	HARVEY L. GRIMES ETUX	1.24	✓	11-17-77	373	854-857				
			GEORGE R. CLAPSADDLE ETUX	DALE N. CLAPSADDLE ETUX		✓	12-7-77	374	166	Pt. 34	32'	192'	
			NANCY HAGUE	JAMES DILL		✓	2-12-79	381	581	27			
			ROBERT DILL	" "		✓	2-12-79	381	579	27			
			FOREST DILL	" "		✓	2-12-79	381	580	27			
		7.97	KLIMENA JACKSON DEC'D	LINDA L. LITTERAL	7.97	✓	2-20-79	381	623-624				
			JAMES L. DILL	LUIS M. LEFEBRE		✓	2-21-79	381	672-673	27			
			THEODORE A. BOSSETTI ETUX	WILLIAM H. GRAVER ETAL		✓	3-7-79	381	852	Pt. 38 Pt. 39			
			CLARA OPAL ARBCAST (Dec'd)	IMOGENE JOYCE SLADE		✓	4-9-79	382	351/352	Pt. 63 Pt. 64	60.0'	120.0'	60.0' EAST EODS.
			JOHN A. GREEN ETUX	ROBERT A. CALDWELL ETAL		✓	3-20-79	384	546	18			
			MARY K. HERD DEC'D	WANDA RANDALL ETAL		✓	8-26-80	389	10-11	Pt. 41	50'	107'	
			VERA M. DUNAWAY ETAL	ERNEST C. SHARP, JR. ETUX		✓	9-22-80	389	337/338	36			
			WANDA RANDALL ETUX	DAVID G. HERD		✓	12-5-80	390	396/397	Pt. 41	107'	50'	
			ROBERT J. STEVENSON ETUX	FLORENCE PECK		✓	1-15-82	394	952/953	S. Pt. 39	30'	192'	
			FLORENCE PECK	ROBERT J. STEVENSON ETAL		✓	1-15-82	394	954/955	S. Pt. 39	30'	192'	
	DAVID MATIHS (Dec'd)	BOULE MATIHS		✓	3-17-82	395	499/516	Pt. 16	50'	112'			
	FRANK JACKSON	WILLIAM H. BROWN, JR. ETUX		✓	4-30-82	395	819/1020	Pt. 63 Pt. 64	52'	120'			
	PAUL LEVAN DEC'D	RILLA Z. LEVAN		✓	3-31-83	399	572	S. Pt. 58	49'	224'			
	CLEO M. WOOD DEC'D	CHARLES M. WOOD		✓	4-15-83	399	753/754	Pt. 63 Pt. 64	70'	60'			
	IMOGENE RICHARDSON	MICHAEL B. HENRY ETUX		✓	5-19-83	400	195/196	61	70'	60'			

EAST LIBERTY

V.M.S. NO. 4689

SCALE = 1" = 100'

SEE PAGE 24



S.R. 347 60'

FOUNDRY STREET

60'

50'

S.R. 347 50'

DRAWN 1974
By R.L. REAMES A.T.M.D.

SEE PAGE 28

SEE PAGE 26

SURVEY OR SECTION	SUB. NO.	NO. ACRES	GRANTOR	GRANTEE	ACRES TRANS'FRD	TRANS.	DATE OF TRANSFER	DEED		LOT NO.	SIZE		REMARKS
								VOL.	PAGE		FRONT	DEPTH	
4689		0.18	LLOYD N. GRUBBS, JR. ETAL	PAUL A. CHAMBERLAIN ETUX	0.18	✓	5-16-77	370	351-354				
4689		0.73	RICHARD W. BERGANDINE ETUX	MARSHA KAY STIDAM	0.73	✓	11-21-77	373	920-921				
4689		0.73	MARSHA KAY STIDAM	JENNETH L. BERGANDINE	0.73	✓	11-21-77	373	922-923				
			ROBERT L. JACKSON, JR.	ROBERT L. JACKSON, JR. ETUX		✓	4-28-78	375	919-920			PT. 13 PT. 14	
			EARL SHANNON ETUX	WILLIAM H. MEDDLES ETUX		✓	7-6-78	377	377			7-8	
4689		0.72	LAURA FERRYMAN	MELVIN W. CHARLES	0.72	✓	10-6-78	379	571/572				
			RAYMOND A. FROST ETUX (Simplified Deed)	R. E. NOBLE ETUX		✓	6-8-79	383	449/447			47-48	
			GEORGE R. CLAPSADLE ETUX	GERTRUDE COX		✓	7-9-79	383	834/835			45	
			JOHN H. LEVAN DEC'D	MINERVA S. LEVAN		✓	12-21-79	386	352			6	
			GERTRUDE COX	JOHN P. KINSEY ETAL		✓	4-21-80	388	531			45	
			GEORGE R. CLAPSADLE ETUX	FERDINAND T. KUBA ETUX		✓	7-22-81	390	910/912			46	
4689		0.75	WILSON B. EVANS (Deed)	GRACE H. EVANS	0.75	✓	12-2-81	394	530/538				
4689		4.14	PHYLLIS H. BLACKBURN (Deed)	PAUL T. BLACKBURN ETAL	4.14	✓	1-7-82	394	570/579				
4689		3.60	WILLIAM H. HAYNES ETAL	PAUL T. BLACKBURN	3.60	✓	2-5-82	395	131/133				
4689		4.14	HELEN H. SCHNEPP ETAL	" " " "	4.14	✓	2-5-82	395	134/137				
4689		3.60	JEAN B. DIXON ETAL	" " " "	3.60	✓	2-5-82	395	138/140				
4689		4.14	ARLISS E. MILLER, ETAL	PERPETUAL FAD. SAVINGS AND LOAN ASS. OF URBANA	4.14	✓	5-3-82	395	627/829				PT. 43
			PERPETUAL SAV. & LOAN ASSOC. OF URBANA	VIRGIL D. FONT		✓	7-8-82	396	738/740				PT. 44
			VIRGIL D. FONT ETUX	RICHARD A. MCKON ETUX		✓	5-18-83	400	152/153				PT. 43
			Robert E. Noble "deed"	Patricia Sue Noble		✓	9-18-83	401	618-620			47, 48	PT. 44
			Patricia Sue Noble Dec'd	Tim J. Stalling Etal		✓	10-12-83	402	11A/115			47, 48	
			Joseph Emerson McCreary	Joan C. Watkins		✓	3-19-84	40A	215			5	
			Joan C. Watkins	Joseph Emerson McCreary etux		✓	3-19-84	40A	217			5	

PumpHouse Rost.
PumpHouse Rost.
PumpHouse Rost.

PERRY TOWNSHIP

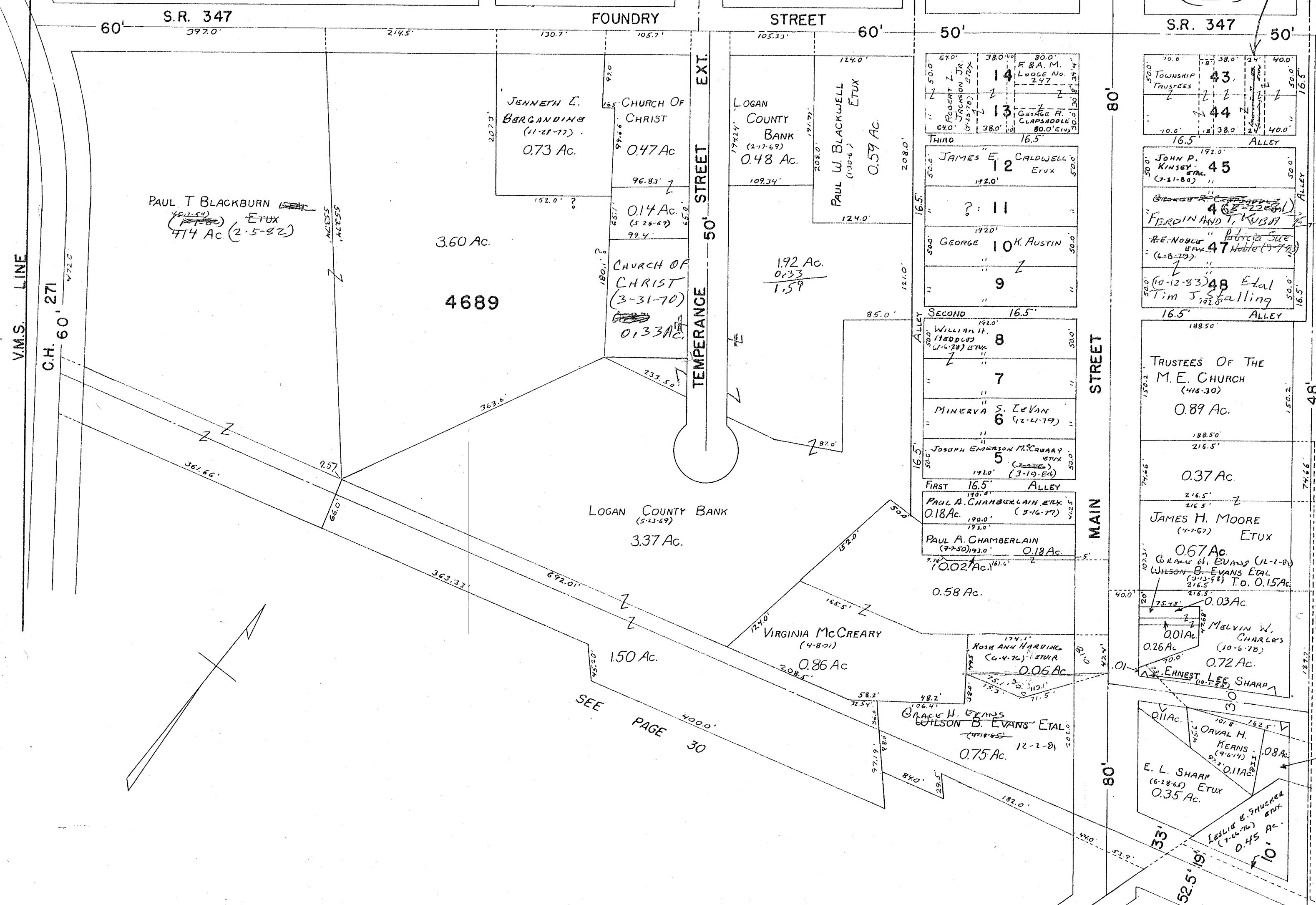
EAST LIBERTY

V.M.S. NO. 4689

SCALE = 1" = 100'

SEE PAGE 27

PERPETUAL F.G.D., SAY, AND LOAN ASS.
(5-7-82)
HAGLE D. FORT (1-8-82)
RICHARD A. MORESON (5-16-33) ETUX



PAUL T BLACKBURN
ETUX
474 Ac (2-5-82)

JENNETH E. BERGANDINE
(11-21-77)
0.73 Ac.

CHURCH OF CHRIST
0.47 Ac

LOGAN COUNTY BANK
(2-17-69)
0.48 Ac.

PAUL W. BLACKWELL
(1-30-86)
0.59 Ac.

ROBERT L. JACKSON JR.
(4-25-70)
14
13
F. & A. M. LODGE No. 247
GEORGE R. CLAPSADDE
80.0' ETUX

TOWNSHIP TRUSTEES
43
44
45
ALLEY

JOHN P. KINSEY
(2-21-86)
45

FERDINAND T. KUBIAK
46
47

RE. NOBLE
(2-8-79)
47
48 Etal
Tim J. Walling

TRUSTEES OF THE M.E. CHURCH
(4-6-30)
0.89 Ac.

JAMES H. MOORE
(4-7-67)
0.67 Ac.

GRACE H. EVANS (12-2-8)
WILSON B. EVANS ETAL
(3-13-98) T.O. 0.15 Ac.

MELVIN W. CHARLES
(10-6-78)
0.72 Ac.

ERNEST LEE SHARP
(10-7-85)

ORVAL H. KEANS
(4-6-14)
0.08 Ac.

E. L. SHARP
(6-28-65)
0.35 Ac.

LESLIE E. SHUCKER
(7-16-76)
0.45 Ac.

LOGAN COUNTY BANK
(5-23-69)
3.37 Ac.

VIRGINIA McCREARY
(4-8-71)
0.86 Ac

ROSE ANN HARDING
(6-4-76)
0.06 Ac

GRACE H. EVANS
WILSON B. EVANS ETAL
(4-16-65)
0.75 Ac.

PAUL A. CHAMBERLAIN ETUX
(5-16-77)
0.18 Ac.

PAUL A. CHAMBERLAIN
(7-7-50)
0.18 Ac.

V.M.S. LINE
C.H. 60' 271

SEE PAGE 30

SEE PAGE 29

SEE PAGE 31

SURVEY OR SECTION	SUB. NO.	NO. ACRES	GRANTOR	GRANTEE	ACRES TRANS'FRD	TRANS.	DATE OF TRANSFER	DEED		LOT NO.	SIZE		REMARKS
								VOL.	PAGE		FRONT	DEPTH	
4689		0.31 0.30	EDWARD CLINGELMAN (Dec'd)	MARILYN BAILEY CLINGELMAN	0.31 0.30	✓	6-22-77	371	37-38				
4689		0.58	EDWARD CLINGELMAN (Dec'd)	MARILYN BAILEY CLINGELMAN	0.58	✓	6-22-77	371	39-40				
4689		0.44	CATHERINE C. YODER	MARY KLIMENA JACKSON	0.44	✓	8-2-77	371	883-884				
4689		0.51	LUAN BOERGER	FRANK J. EMMELHEINTZ et ux	0.51	✓	11-9-77	373	699-700				
4689		0.05, 0.05	EZRA D. STOCKDALE DEC'D	THELMA M. STOCKDALE	0.05 0.05	✓	1-10-78	374	533-535				
4689		0.05, 0.05	THELMA M. STOCKDALE	CARMEN L. SCOTT	0.189	✓	8-22-78	378	576/579				NEW SURVEY
4689		0.33	CLIFFORD K. MERCER ETUX	WILLIAM D. MERCER, TRUSTEE	0.33	✓	10-4-78	379	526/527				
4689		0.44	KLIMENA JACKSON DEC'D	CATHERINE C. YODER ETAL	0.44	✓	2-20-79	381	625-626				
4689		0.38 0.38	MARY JANE VERMILLION	BOARD OF TRUSTEES OF PERRY TOWNSHIP	0.36	✓	5-24-79	383	155/156				NEW SURVEY
4689		0.11 0.08	WOOD ROSEBROOK AM. LEGION 745	ROBERT J. STEVENSON ETAL	0.11 0.08	✓	9-13-79	384	827/828				
4689		0.40	GEORGE H. VAN HYNING DEC'D	LYRL CLARK VAN HYNING	0.40	✓	11-10-80	390	80/81				
" "		0.40	LYRL C. VAN HYNING	(WILBUR) WILLIAM B. MOORE	0.40	✓	11-12-80	390	99				
" "		0.40	PARRIE ANN SHORTLE	" " "	0.40	✓	11-12-80	390	100/101				
" "		0.40	PARRIE VEO ETUX	" " "	0.40	✓	11-12-80	390	102/103				
" "		0.50	DONNA HAMILTON	MICHAEL L. PEAMES ETUX	0.50	✓	12-16-80	390	556/557				
4689		8.17	AMARYLLIS ANN EVANS.	EDWARD C. EVANS.	8.17	✓	12-18-80	390	567/570				
4689		0.40	GEORGE BACA	WILBUR B. MOORE (WILLIAM B.)	0.40	✓	2-26-81	391	269				
4689		0.51	FRANK J. EMMELHEINTZ et ux	ELAINE KRANON	0.51	✓	3-24-81	391	517/518				
4689		0.51	ELAINE KRANON	FRANK J. EMMELHEINTZ	0.51	✓	3-24-81	391	519/520				
4689		0.11 0.08	DON L. STEVENSON 1/2 Int.	DONALD L. STEVENSON	0.11 0.08	✓	3-25-81	391	527/528				
4689		0.51	FRANK J. EMMELHEINTZ	G. D. LONG EQUIPMENT, INC	0.51	✓	7-15-81	392	858/859				
4689		8.17	WILSON B. EVANS (Dec'd)	GRACE H. EVANS	8.17	✓	12-2-81	394	536/537				
4689		0.47	ANSSEL WOOSTER GRUBBS (Dec'd)	MARGARET GRUBBS	0.47	✓	9-3-82	397	353				
4689		8.17	GRACE H. EVANS	EDWARD C. EVANS	1.175	✓	3-30-83	399	561/562				NEW SURVEY
4689		1.175	EDWARD C. EVANS	BENJAMIN C. EVANS ETUX	1.175	✓	3-30-83	399	563/564				
4689		0.47	Margaret Grubbs dec'd	Mary Ellen Moore	0.47	✓	2-16-84	A03	762				
4689		0.47	Mary Ellen Moore	Lowell V. Moore	0.47	✓	3-30-84	404	187				Und. 1/2 Int.

PERRY TOWNSHIP

EAST LIBERTY

V.M.S. NO. 4689

SCALE = 1" = 100'

SEE PAGE 26

Mary Ellen Moore Etal
(2-16-81)

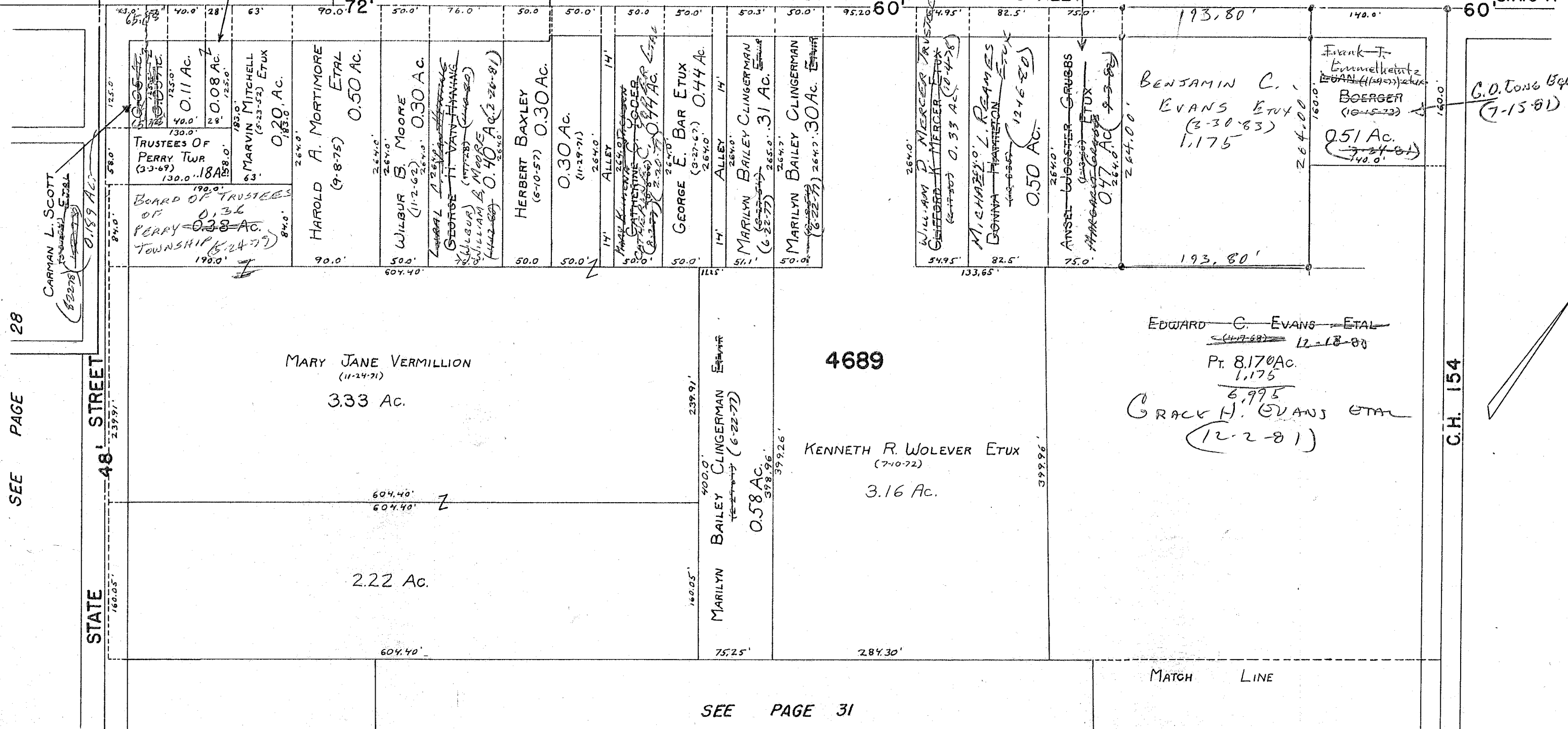
ROBERT J. ETAL
STEVENSON (3-25-81)

WOOD-BOSEBROOK-POST
AMERICAN LEGION
#745
(3-14-87)

S.R. 347

FOUNDRY STREET

S.R. 347



SEE PAGE 28

SEE PAGE 31

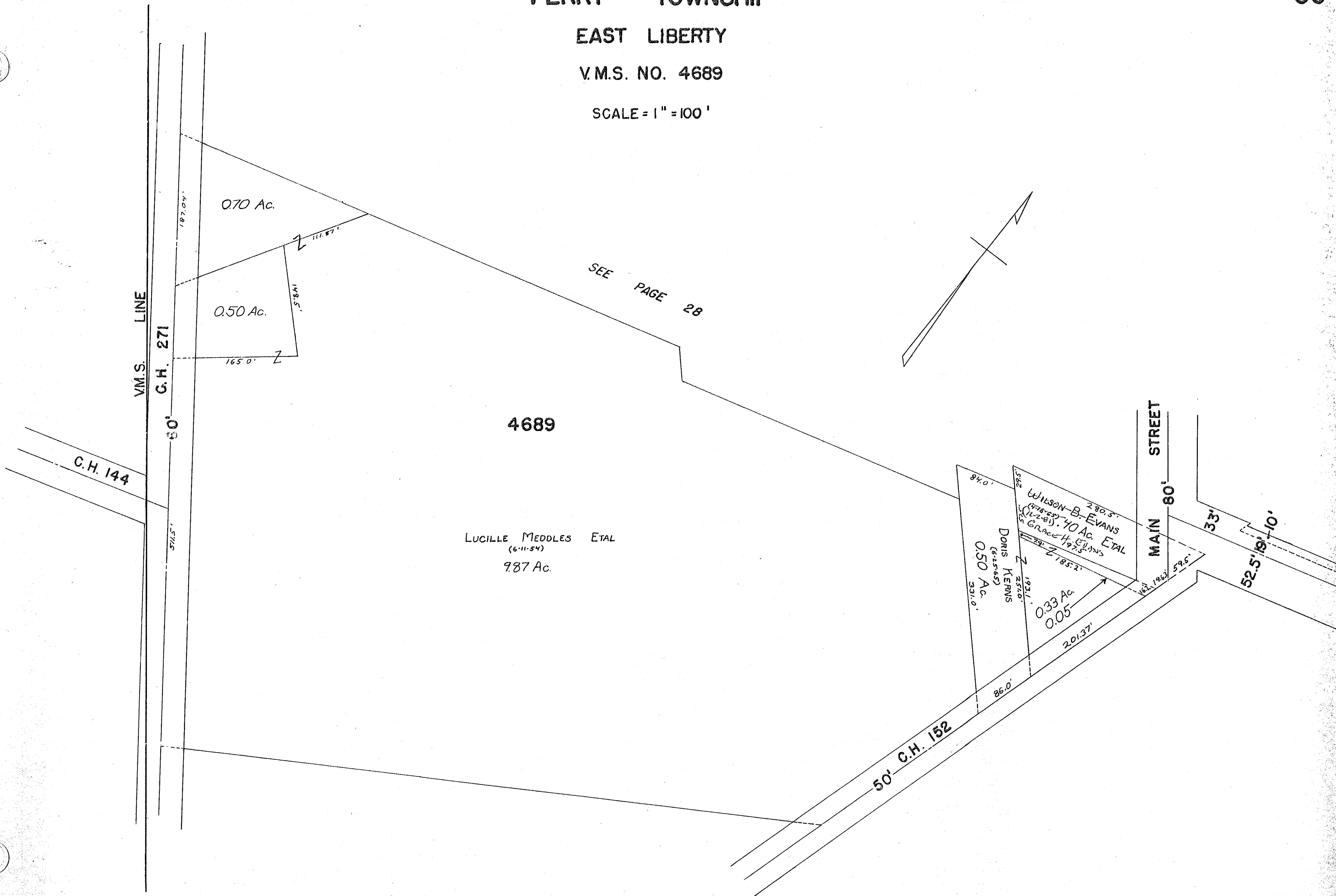
SURVEY OR SECTION	SUB. NO.	NO. ACRES	GRANTOR	GRANTEE	ACRES TRANS'FRD	TRANS.	DATE OF TRANSFER	DEED		LOT NO.	SIZE		REMARKS
								VOL.	PAGE		FRONT	DEPTH	
4689		0.40	Wilson B. Evans (Deed)	Grace H. Evans.	0.40	/	12-2-81	394	530/530				

PERRY TOWNSHIP

EAST LIBERTY

V.M.S. NO. 4689

SCALE = 1" = 100'



PERRY TOWNSHIP

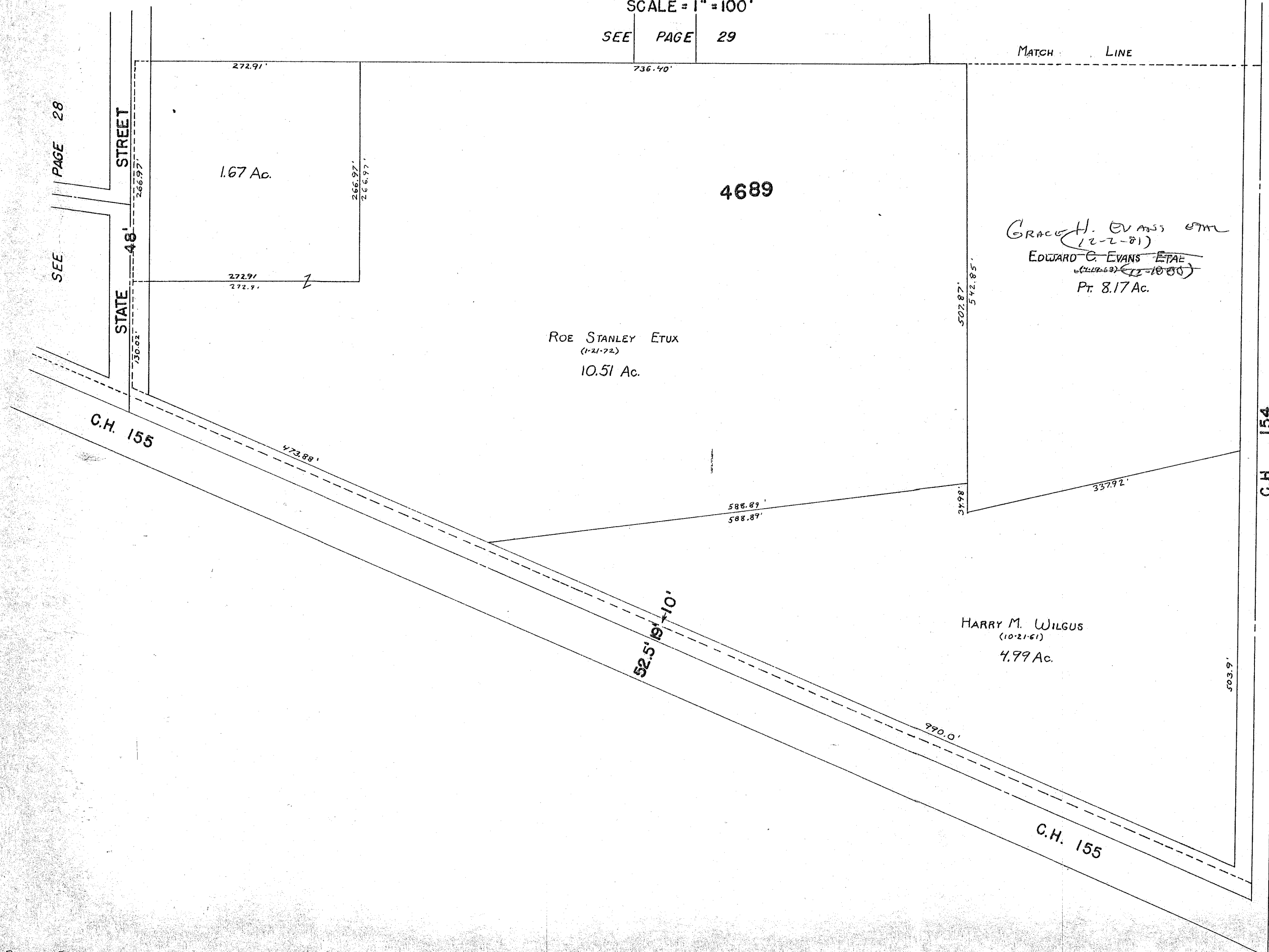
EAST LIBERTY

V.M.S. NO. 4689

SCALE = 1" = 100'

SEE	PAGE	29
-----	------	----

MATCH LINE



SEE PAGE 28

STATE STREET 48'

C.H. 155

C.H. 154

ROE STANLEY ETUX
(1-21-72)
10.51 Ac.

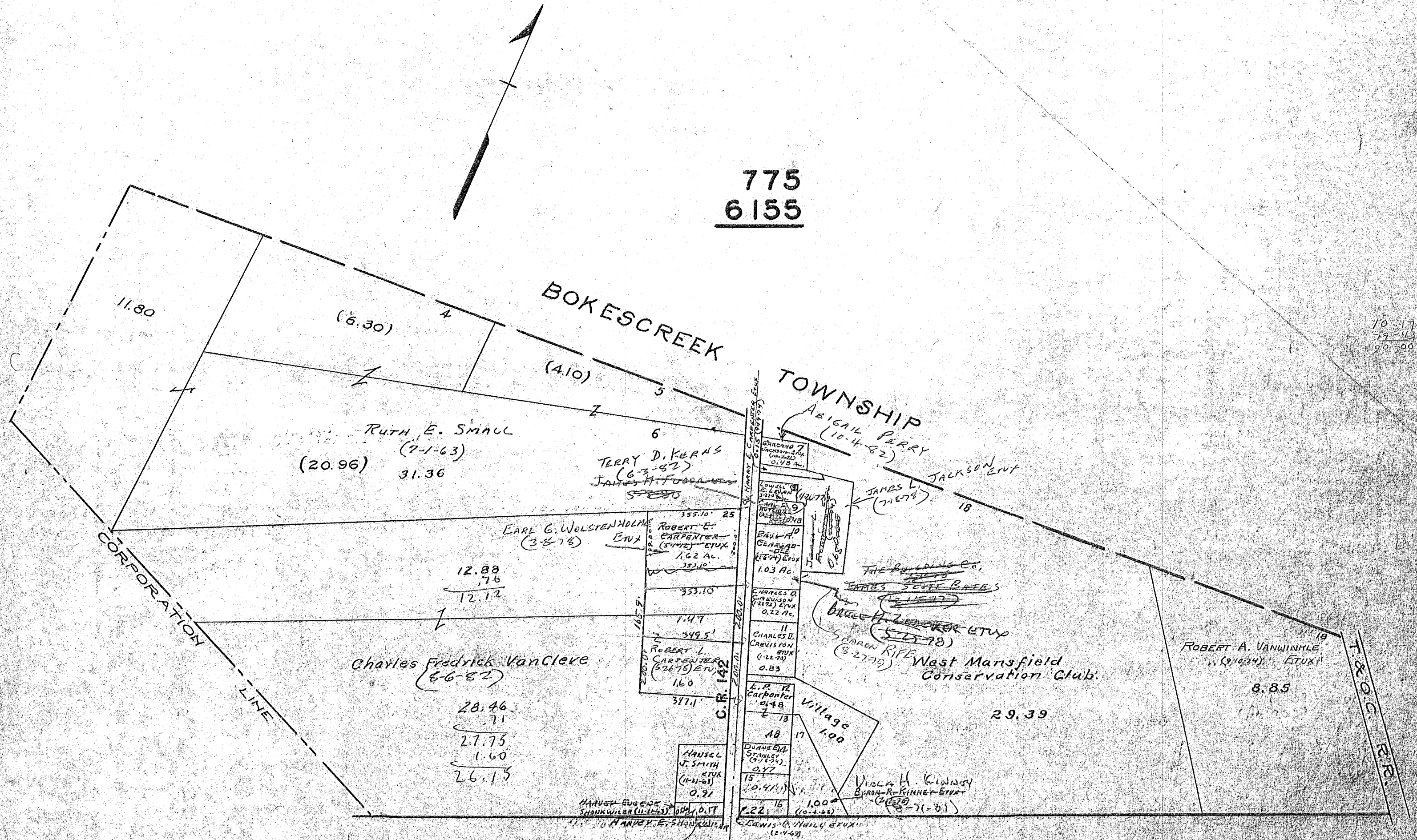
GRACE H. EVANS ETX
(12-2-81)
EDWARD C. EVANS ETAL
(11-10-80)
Pt. 8.17 Ac.

HARRY M. WILGUS
(10-21-61)
4.99 Ac.

PERRY TOWNSHIP
WEST MANSFIELD CORPORATION

SCALE 300 FEET TO THE INCH

775
6155



10-17
79-43
90-00

Richard A. Pugh (4-25-83) See Page 6

SURVEY OR SECTION	SUB. NO.	NO. ACRES	GRANTOR	GRANTEE	ACRES TRANSFRD	TRANS.	DATE OF TRANSFER	DEED		LOT NO.	SIZE		REMARKS
								VOL.	PAGE		FRONT	DEPTH	
5089		8.15	CHARLES H. BIDWELL ETAL	COMMUTER FARMS, INC.	8.15	✓	7-25-77	371	730-732	29			
5089		8.15	CHARLES H. BIDWELL ETAL	COMMUTER FARMS, INC.	8.15	✓	7-25-77	371	733-735	30			
5089		8.15	COMMUTER FARMS, INC.	GERALD F. EVERLY ETUX	8.15	✓	9-1-77	372	377-379	30			
5089		8.15	" " " "	CHARLES W. BROWN ETUX	8.15	✓	9-30-77	372	343-345	29			
5091		39.54	DANA R. SHIRK ETUX	FRED STIRES ETUX	5.160	✓	10-13-77	373	191-193				New Survey
5091		98.96	ARNOLD RAY GUSSELL ETUX 1/3 INT.	ELI T. GUSSELL ETUX	98.96	✓	3-8-78	375	117-118				Q.C.
5091		98.96	FRED STIRES ETUX 1/3 INT.	ELI T. GUSSELL ETUX	98.96	✓	3-8-78	375	119-120				Q.C.
5089		6.99	LARRY E. MILLER ETUX	WALTER E. WARREN ETUX	6.99	✓	3-20-78	375	296-297	23			
5089		6.99	WALTER E. WARREN ETUX	ALLAN KERNS	6.99	✓	4-18-78	375	711-712	23			
			MILLER LARRY E. MILLER	WALTER E. WARREN		✓	5-3-78	376	45				No TRANSFER
5089		7.82	BONNIE J. YASKO	PETER P. YASKO	7.82	✓	5-3-79	382	751/753	28			
5087		7.82	PETER P. YASKO	CHARLES W. BROWN ETUX	7.82	✓	5-8-79	382	814/815	28			
5089		6.13	MICHAEL R. CLINE ETUX	" " " "	6.13	✓	10-9-79	385	373/375	27			
5091		98.96	ELI T. GUSSELL ETUX 1/3 INT.	ELI T. GUSSELL ETUX	98.96	✓	2-15-80	386	800/801				
5091		98.96	FRED STIRES ETUX 1/3 INT.	FRED STIRES ETUX	98.96	✓	2-15-80	386	802/803				
5091		98.96	ARNOLD RAY GUSSELL ETUX 1/3 INT.	ARNOLD RAY GUSSELL ETUX	98.96	✓	2-15-80	386	804/805				
5089		6.99	ALLAN KERNS	KENNETH G. CARNAHAN	6.99	✓	5-16-80	387	815/816	23			
5089		6.97	RALPH H. DOBBINS ETUX	REX MILLER ETUX	6.97	✓	5-30-80	387	997/998	22			
5089		9.57	COMMUTER FARMS, INC.	FRANCIS J. HOATLAND	9.57	✓	8-6-80	388	692/694	31			
5089		8.12	" " " "	WILLIAM A. HOATLAND ETUX	8.12	✓	8-6-80	388	695/697	35			
5091		15.13	" " " "	WILLIAM A. HOATLAND, JR.	15.13	✓	8-6-80	388	698/700	40			
5091		98.96	FRED STIRES ETUX	DOUGLAS NEWSOME ETUX	98.96	✓	5-13-82	396	112				UND. 1/2 INT.
5091		5.160	FRED STIRES ETUX	GILBERT R. MASON, SR. ETUX	5.160	✓	5-14-82	396	12/14				
5089		5.21	LARRY A. THURSTON ETUX	DONALD H. DUNHAM ETUX	5.21	✓	6-16-83	400	571/578	24, 25			
5089		6.13	Charles W. Brown etax	Charles W. Brown	6.13	✓	7-7-83	400	855/858	27			
5089		7.82	"	"	7.82	✓	7-7-83	400	855/858	28			
5089		8.15	"	"	8.15	✓	7-7-83	400	855/858	29			
5091		98.96	ELI T. Gussler Dec'd	Rosemary Gussler	98.96	✓	9-26-83	401	856-857				Und 1/2 Int.
5091		98.96	Violet Rosa Gussler	Douglas Newsome	98.96	✓	3-15-84	404	16				Und 1/2 int
5089			DANA R. SHIRK ETUX	KURT LAUSCHER		✓	4-4-84	404	263				
5091		98.96	Rosemary Gussler	Alvey Gussler ETUX	98.96	✓	4-9-84	404	348				Und. 1/2 Int.

096-00-00 812 - 74.38 A.
096-00-00 813 - 83.06 A.
096-00-00 833 - 83.57 A.

096-00-00-034-528A
096-00-00-035-232A

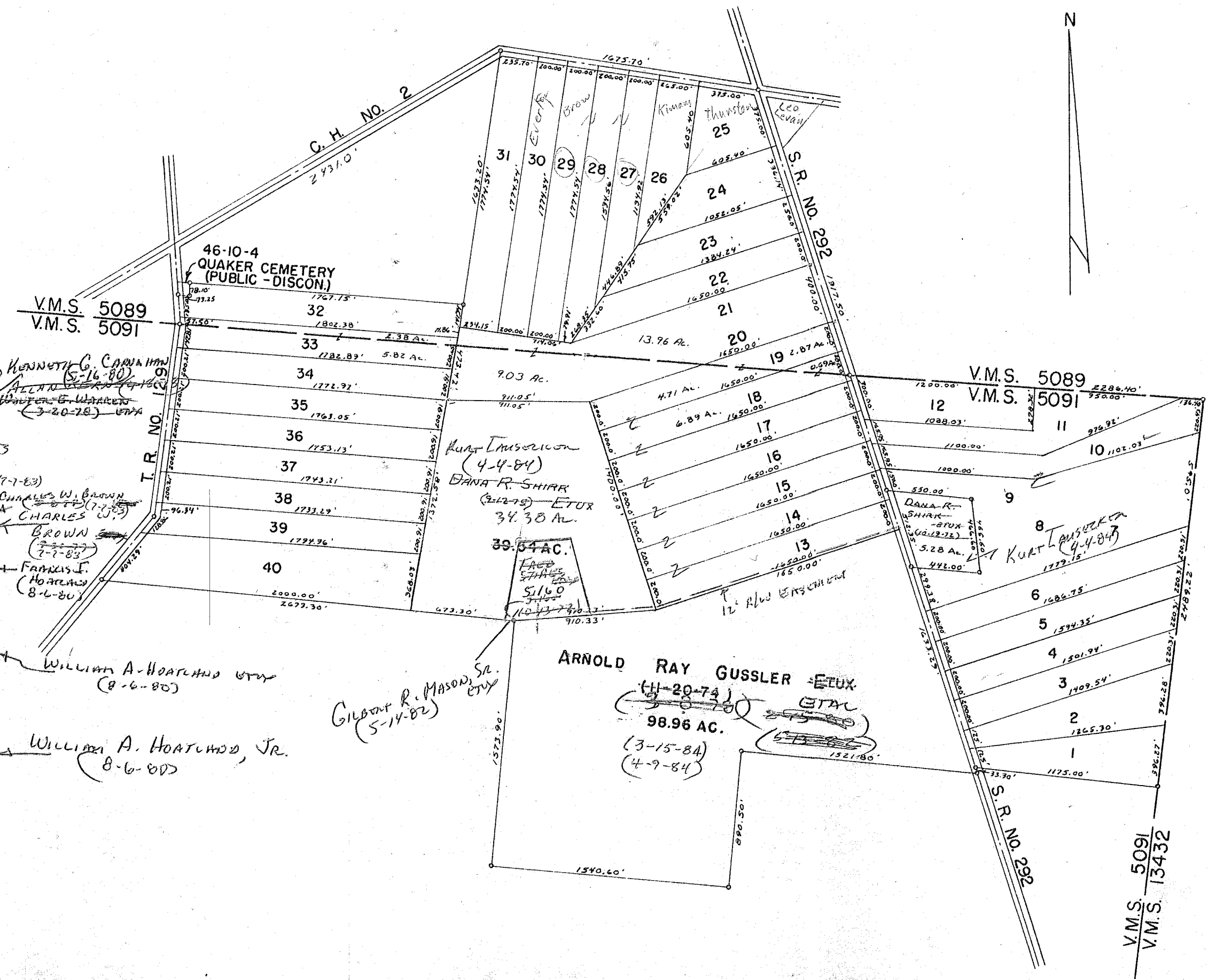
PERRY TOWNSHIP

V. M. S. NO. 5089 - 5091

BABY FARMS

SCALE: 1" = 10 CHAINS = 660'

FARM NO.	ACRE-AGE	NAME	DATE
1	7.13	JIM F. SHIRK ETUX	5-21-74
2	7.60	" " "	" "
3	6.68	" " "	" "
4	7.11	" " "	" "
5	7.53	" " "	" "
6	7.96	" " "	" "
7			
8	23.94	DANA R. SHIRK ETUX	10-25-74
9			
10	8.57	DANA R. SHIRK ETUX	9-12-75
11	8.82	JIM F. SHIRK ETUX	5-21-74
12	7.31	" " "	" "
13	7.58	DANA R. SHIRK ETUX	9-12-75
14	7.58	" " "	" "
15	7.58	" " "	" "
16	7.58	" " "	" "
17	7.58	" " "	" "
18	7.58	" " "	" "
19	7.58	" " "	" "
20		REX S. MILLER ETUX	12-9-74
21	22.99	REX S. MILLER ETUX	12-9-74
22	6.97	REX S. MILLER ETUX	5-30-80
23	6.99	LARRY E. MILLER ETUX	7-12-75
24	6.39	LARRY A. THURSTON ETUX	5-21-74
25	5.21	DONALD H. DUNHAM	6-16-83
26	5.29	HERBERT E. KINNAHAN ETAL	12-3-73
27	6.13	MICHAEL ET CLINE ETUX	5-21-74
28	7.82	PETER P. YASKO ETUX	5-21-74
29	8.15	CHARLES H. BROWNE ETAL	7-18-75
30	8.15	CHARLES H. BROWNE ETAL	7-18-75
31	9.57	COMMUTER FARMS INC.	11-24-78
32	8.76	JOHN P. METZLER ETUX	6-6-74
33	8.20	WESLEY E. SCHOFIELD ETAL	6-21-76
34	8.16	" " "	" "
35	8.12	COMMUTER FARMS INC.	4-25-78
36	8.07	WILLIAM ARTHUR HOATLAND ETUX	7-29-74
37	8.03	" " "	5-21-74
38	7.98	" " "	" "
39	8.02	" " "	" "
40	15.13	COMMUTER FARMS INC.	4-25-78



SURVEY OR SECTION	SUB. NO.	NO. ACRES	GRANTOR	GRANTEE	ACRES TRANS'FRD	TRANS.	DATE OF TRANSFER	DEED		LOT NO.	SIZE		REMARKS
								VOL.	PAGE		FRONT	DEPTH	

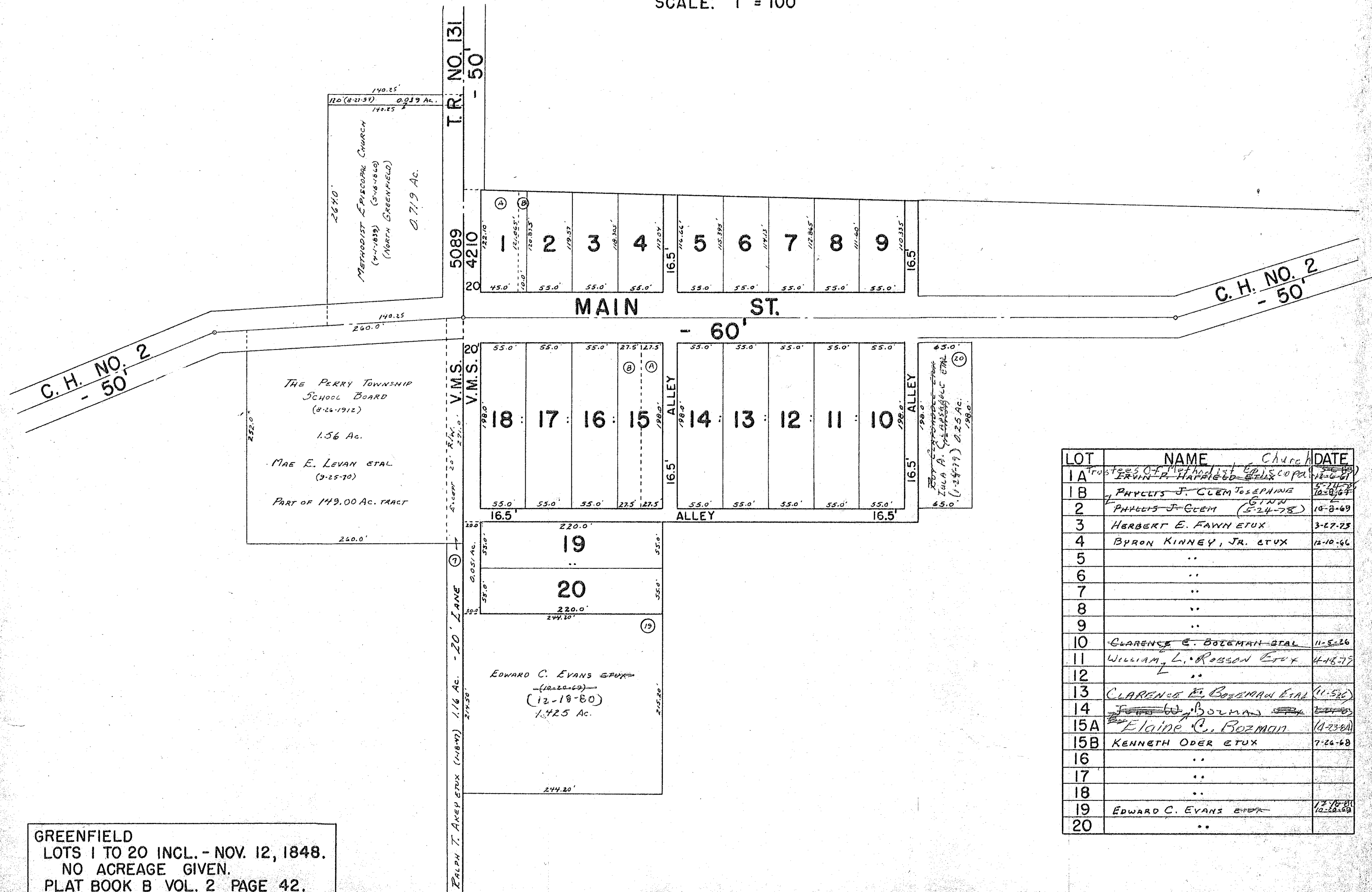
4210		0.25	PHYLLIS J. CLEM ROY CLAPSADLE (De'd)	JOSEPHINE GINN LULA A. CLAPSADLE ETAL	0.25	✓	5-24-78	376	323 396	PT 1	10'	120.835'	
4210		1.425 -051	CLARENCE E. BOZMAN AMARYLLIS ANN EVANS. CLARENCE E. BOZMAN ETUX FLORENCE HATFIELD (De'd) Irwin P. Hatfield Trustees of the Methodist Episcopal Church John D. West John W. Bozman "dead"	WILLIAM L. ROBSON ETUX EDWARD C. EVANS. JOHN W. BOZMAN ETUX IRWIN P. HATFIELD Trustees of The Methodist Episcopal Church John D. West Trustees of the Methodists Church Elaine C. Bozman	1.425 -051	✓	1-24-79	381	320 321				
						✓	4-18-79	382	478 479	10, 11, 12			
						✓	12-18-80	390	519 520	19, 20			
						✓	2-24-83	399	159	14-15 Pt.			
						✓	5-6-83	399	992 993	1 Pt.			
						✓	2-23-84	403	813	1 Pt.			
						✓	3-6-84	403	908	1 pt.			
						✓	3-6-84	403	909	1 pt.			
						✓	4-23-84	404	538	14, 15 pt.			

PERRY TOWNSHIP

GREENFIELD

V.M.S. NO. 4210

SCALE: 1" = 100'



LOT	NAME	Church	DATE
1A	Trustees of Methodist Episcopal	Episcopal	12-6-67
1B	IRVIN P. HARRIS	Episcopal	12-6-67
2	PHYLLIS J. CLEM	Episcopal	10-28-67
3	PHYLLIS J. CLEM	Episcopal	5-24-78
4	HERBERT E. FAYN ETUX		3-27-75
5	..		
6	..		
7	..		
8	..		
9	..		
10	CLARENCE E. BOZEMAN ETAL		11-5-26
11	WILLIAM L. BOZMAN ETUX		4-16-77
12	..		
13	CLARENCE E. BOZEMAN ETAL		11-5-26
14	WILLIAM L. BOZMAN		4-16-77
15A	Elaine C. Bozeman		11-23-81
15B	KENNETH ODER ETUX		7-26-68
16	..		
17	..		
18	..		
19	EDWARD C. EVANS ETUX		12-18-81 10-28-67
20	..		

GREENFIELD
 LOTS 1 TO 20 INCL. - NOV. 12, 1848.
 NO ACREAGE GIVEN.
 PLAT BOOK B VOL. 2 PAGE 42.

DRAWN:
 NOVEMBER 12, 1971
 DANIEL E. GILBERT, T.M.D.