

INDEX

VIRGINIA MILITARY SURVEYS

V.M.S.	PAGE	V.M.S.	PAGE
2220	15	4957	3
3138	8	5042	28
3159	12	5044	28
3221	11	5864	1
3222	10	6449	2
3223	17	6487	15
3224	16	6516	13
3225	22	6762	2
3226	23	7318	12
3227	24	8303	2
3228	25	8485	2
3229	26	9592	7
3230	27	9618	7
3242	7	9679	25
4479	14	9793	4
4492-West Part	20	9878	9
4492-East Part	21	10075	25-7
4493	5	10091	15
4497	8	10109	9
4525	5	10718	9
4570-North Part	18	10719	9
4570-South Part	19	10853	4
4676	12	12099	6

SECTION	TOWN	RANGE	PAGE
15	5	13	32
16	5	13	31
17	5	13	30
21	5	13	32
22	5	13	31
23	5	13	30
24	5	13	29
19	4	14	29

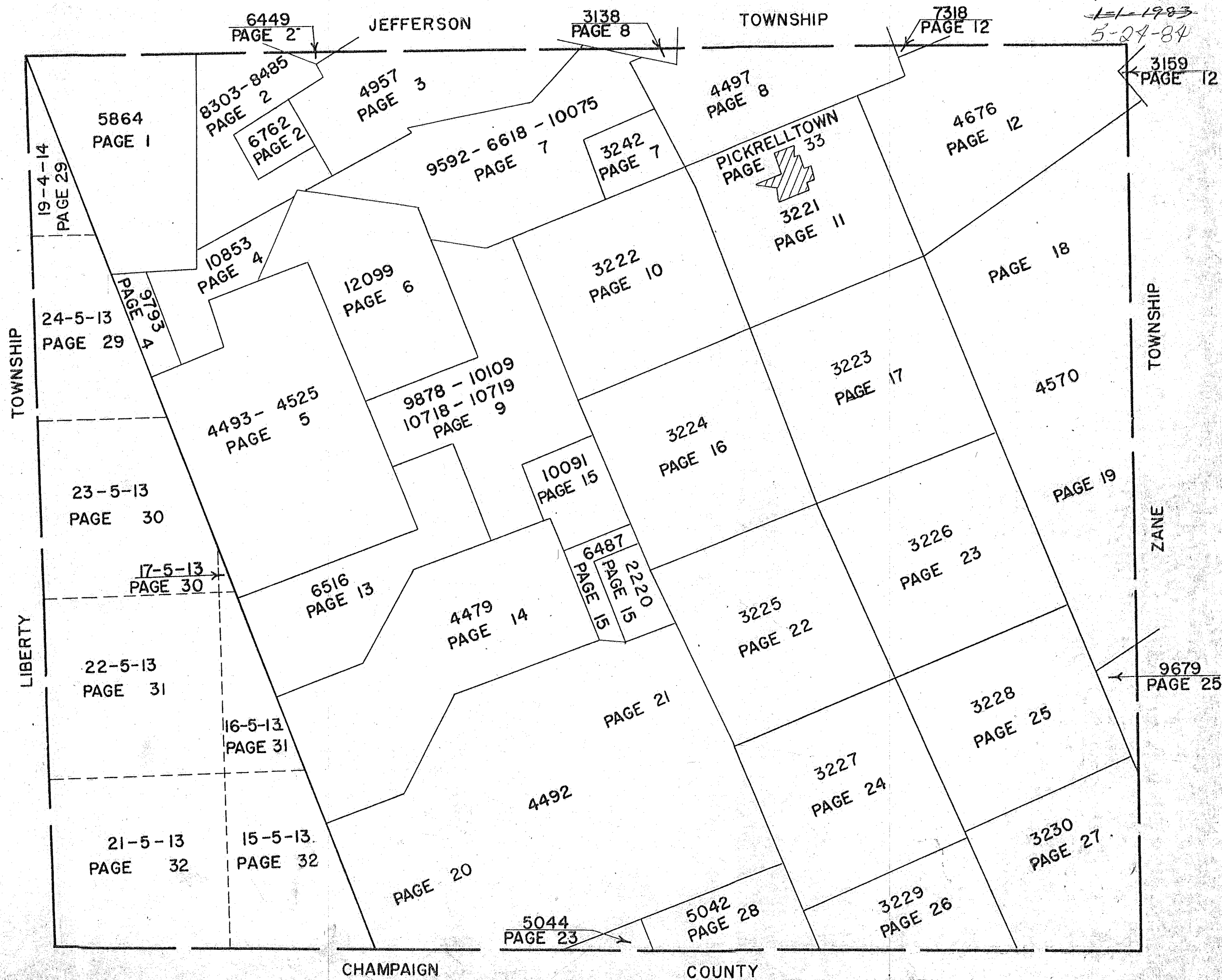
PICKRELLTOWN _____ 33
 WYANDOT VILLAGE ALLOTMENT _____ 34-34A
 LOGAN HEIGHTS SUBDIVISION _____ 35
 ARROWHEAD ESTATE No. 1 _____ 38
 PAGES 36, 37 ARE PAGES 36A, 36B, 36C
 IN JEFFERSON TOWNSHIP

MONROE TOWNSHIP

INDEX MAP

CORRECTED TO

~~1-1-1981~~
~~1-1-1982~~
~~1-1-1983~~
5-24-84

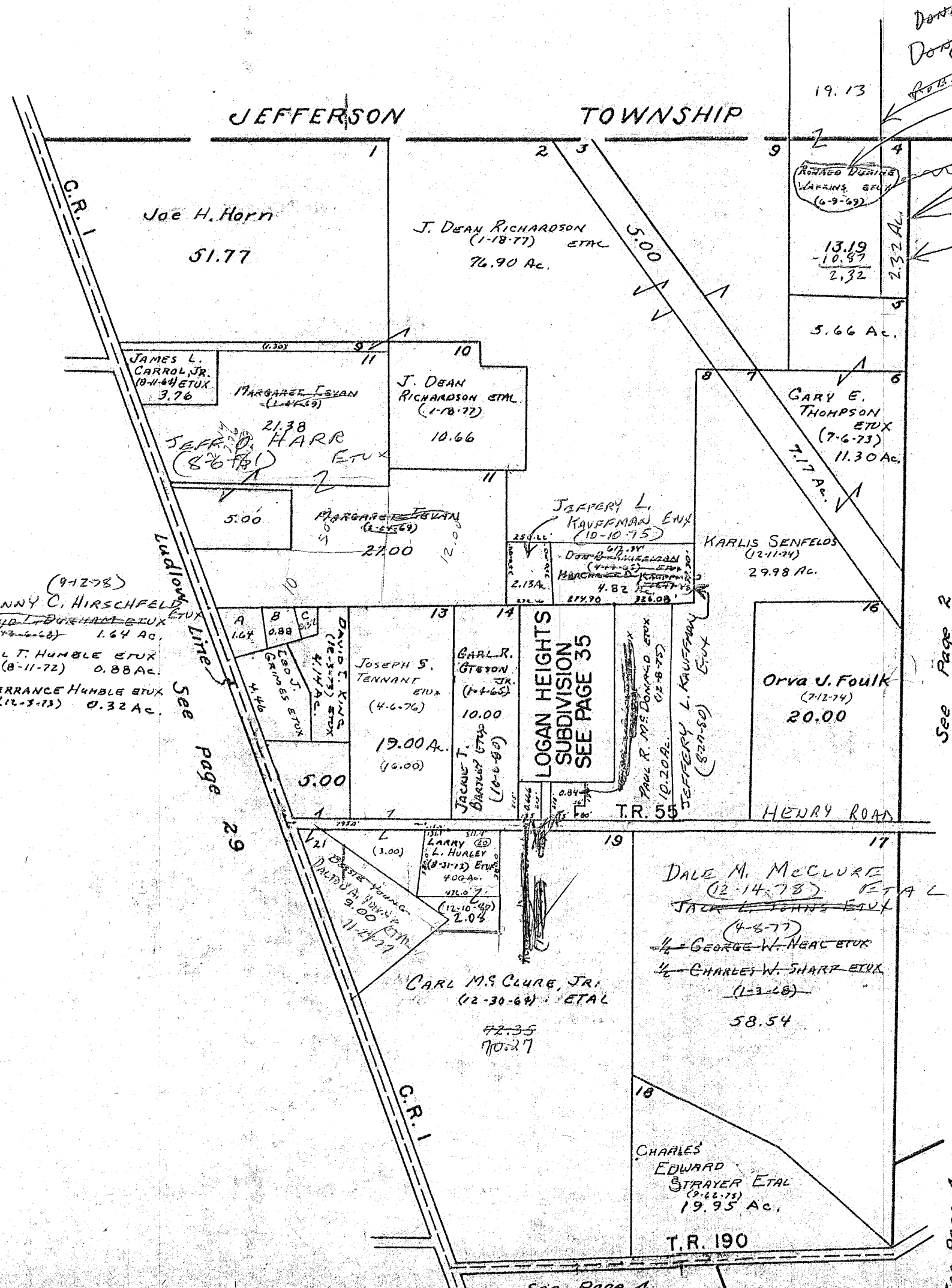


SURVEY OR SECTION	SUB. NO.	NO. ACRES	GRANTOR	GRANTEE	ACRES TRANS'FRD	TRANS.	DATE OF TRANSFER	DEED		LOT NO.	SIZE		REMARKS
								VOL.	PAGE		FRONT	DEPTH	
5864		58.54	GEORGE W. NEAL ETAL	JACK L. JOHNS ETUX	58.54	✓	4-8-77	369	720-723				
5864		13.19	RONALD DVAINE WATKINS ETUX	ROBERT E. HEIDER ETAL	10.87	✓	7-28-77	371	835-836				NEW SURVEY
5864		0.84	CHARLES A. LOWAY ETUX	ROGER M. DEPPERSCHMIDT ETUX	0.84	✓	10-11-77	373	128-129				
5864		5.00	BESSIE YOUNG (Dec'd)	DALTON A. YOUNG ETAL	9.00	✓	11-29-77	374	36-38				
5864		10.87	ROBERT E. HEIDER ETUX	DONALD W. ROPP ETUX	10.87	✓	7-14-78	377	546-547				
5864		1.64	DAVID L. DURHAM ETUX	LANNY C. HIRSCHFELD ETUX	1.64	✓	9-12-78	379	43/45				
5864		58.54	JACK L. JOHNS ETUX	DALE M. McCLURE ETAL	58.54	✓	12-14-78	380	694/696				
5864		4.82	DON B. KAUFFMAN (Dec'd)	MARGARET D. KAUFFMAN	4.82	✓	12-17-79	386	258/259				
5864		4.82	MARGARET D. KAUFFMAN	JEFFERY L. KAUFFMAN ETUX	4.82	✓	8-27-80	389	23-24				
5864		10.00	CARL R. GIBSON, JR.	JACKIE T. BARTLEY ETUX	10.00	✓	10-6-80	389	589				
5864		72.35	CARL McCLURE JR. ETAL	LARRY J. HURLEY ETUX	2.08	✓	12-10-80	390	456/457				NEW SURVEY
5864		21.38	MARGARET LEVAN WEATHERLY	JEFF O. HARR ETUX	SAME	✓	8-6-81	393	140-142				
5864		27.00	DONALD W. ROPP ETUX	DONALD F. JOHNSON ETUX	10.87	✓	8-23-82	397	144/144				
"	"	2.32	RONALD D. WATKINS ETAL	THOMAS E. FIDARO ETUX	2.32	✓	1-20-83	398	850-852				
"	"	10.87	Judith A. Johnson	Donald F. Johnson	10.87	✓	1-9-84	402	988				

MONROE TOWNSHIP
VIRGINIA MILITARY SURVEY

SCALE 10 CHAINS TO THE INCH

5864
DONALD F. JOHNSON ETAL
DONALD W. JOHNSON ETAL
DONALD W. JOHNSON ETAL
ROBERT E. HEIDER ETAL
10.87 AC.
10.87 AC.
10.87 AC.
10.87 AC.
10.87 AC.



THOMAS E. FIDAGO ETAL
(1-20-83)

- (9-12-78)
LANNY C. HIRSCHFELD ETAL
A. - DAVID L. DURHAM ETAL (12-11-60) 1.64 AC.
B. - PAUL T. HUMBLE ETAL (8-11-72) 0.88 AC.
C. - P. TERRANCE HUMBLE ETAL (12-3-73) 0.32 AC.

See page 29

LOGAN HEIGHTS
SUBDIVISION
SEE PAGE 35

See page 2

See page 4

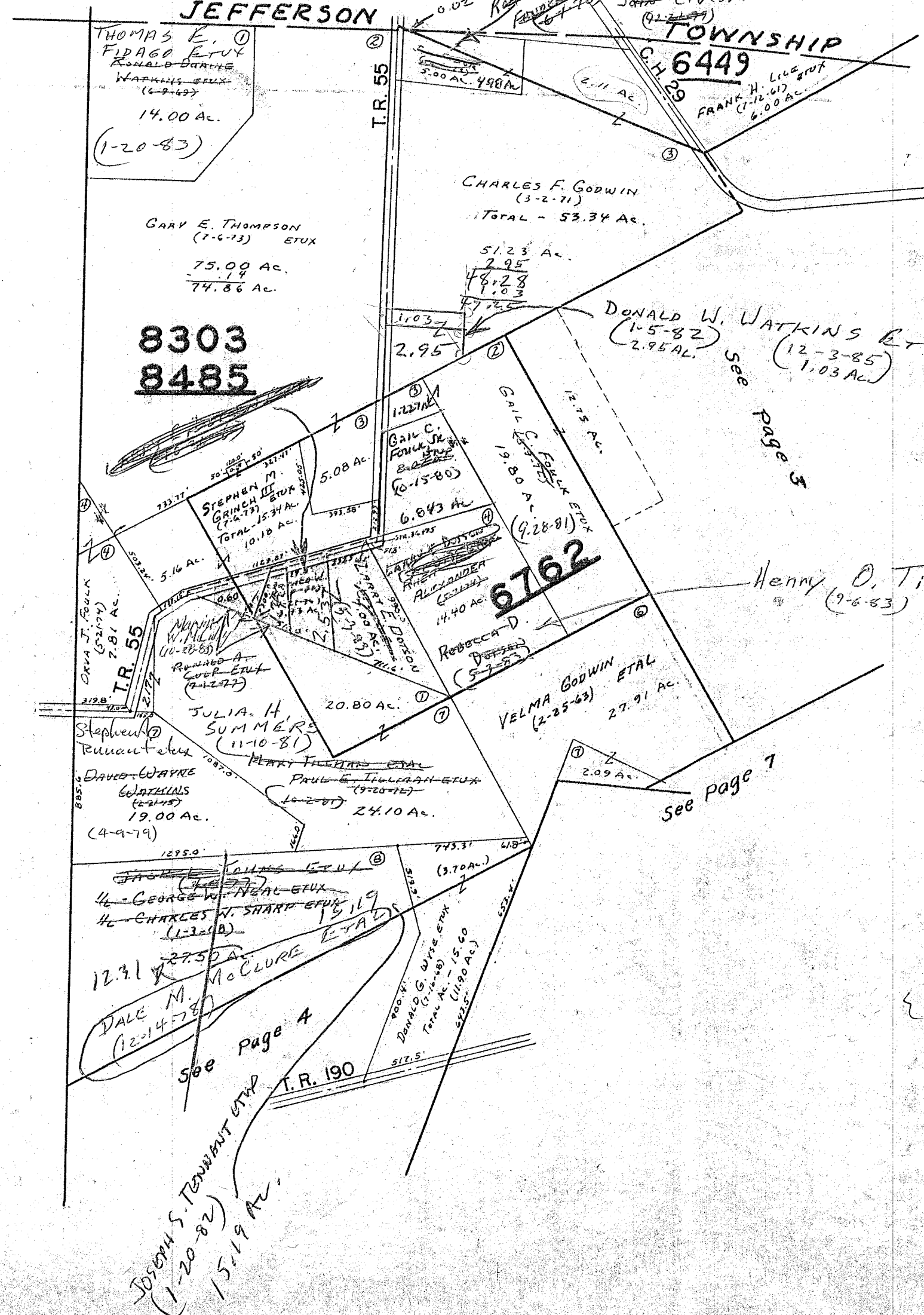
See page 4

SURVEY OR SECTION	SUB. NO.	NO. ACRES	GRANTOR	GRANTEE	ACRES TRANS'FRD	TRANS.	DATE OF TRANSFER	DEED		LOT NO.	SIZE		REMARKS
								VOL.	PAGE		FRONT	DEPTH	
8303 8485		27.50	GEORGE W. NEAL ETAL	JACK L. JOHNS ETUX	27.50	✓	4-8-77	369	720- 723				
6762 8303-8485		3.93 0.60	DONALD W. ROPP ETUX	RONALD A. CULP ETUX	1.40 0.60	✓	7-12-77	371	494- 496				NEW SURVEY
8303- 8485		4.98	JIM FOODOR	ROBERT E. FENDER ETUX	4.98	✓	6-1-78	376	564/ 565				
" "		27.50	JACK L. JOHNS ETUX	DALE M. McCLURE ETAL	27.50	✓	12-14-78	380	644/ 646				
8303 8485		11.00	David Wayne Watkins etux	Stephen A. Tennant etux	11.00	✓	4-9-79	382	359 348				
4 4		4.98	ROBERT E. FENDER ETUX	JOHN C. RUMER ETUX	4.98	✓	12-21-79	386	359/ 349				
6762		4.98	JOHN C. RUMER ETUX	GARY A. ROSE	4.98	✓	7-2-80	388	359/ 340				
6762, 8303, 8485		8.07	GAIL C. FOULK ETUX	GAIL C. FOULK, JR. ETUX	6.843	✓	10-15-80	389	730/ 731				NEW SURVEY
6762		14.40	RHEA V. ALEXANDER	LARRY E. DOTSON ETUX	14.40	✓	7-1-81	392	701/ 702				
6762		17.80	GAIL C. FOULK ETUX	CHARLES E. IHIEL	17.80	✓	9-28-81	393	977/ 778				
6762		1.227	CHARLES E. IHIEL	GAIL C. FOULK ETUX	1.227	✓	9-28-81	393	778/ 779				
6762		19.80	PAUL E. TILLMAN ETAL	MARGG E. ROBERTS	19.80	✓	10-2-81	393	859/ 862				
8303-8485 6762		2.17+24.10 20.80	MARGG E. ROBERTS	MARY TILLMAN ETAL	2.17+24.10 20.80	✓	10-2-81	393	863/ 865				
6762		2.53	DONALD W. ROPP ETUX	LARRY E. DOTSON ETAL	2.53	✓	10-30-81	394	210/ 211				
8303-8485 6762		2.17, 24.10 20.80	MARY TILLMAN ETAL	JULIA H. SUMMERS	2.17, 24.10 20.80	✓	11-10-81	394	333/ 338				
6762 8485		51.23	CHARLES F. GODWIN ETUX	DONALD W. WATKINS ETUX	2.95	✓	1-5-82	394	824/ 827				NEW SURVEY
8303 8485		27.50	CARL M. CLURE, JR. ETAL	JOSEPH S. TENNANT ETUX	15.19	✓	1-20-82	394	967/ 968				NEW SURVEY
" "		48.28	CHARLES F. GODWIN ETUX	DONALD W. WATKINS ETUX	1.03	✓	12-3-82	398	264/ 265				NEW SURVEY
" "		14.00	RONALD D. WATKINS ETAL	THOMAS E. FIDAGO ETUX	14.00	✓	1-20-83	398	350- 352				
6762		2.53+7.00 +14.40	LARRY E. DOTSON ETAL	DORIS J. HEMINGEN	2.53+7.00 +14.40	✓	5-3-83	399	969/ 972				
6762		2.53+7.00	DORIS J. HEMINGEN	LARRY E. DOTSON	2.53+7.00	✓	5-3-83	399	969/ 974				
6762		14.40	DORIS J. HEMINGEN	Rebecca D. Dotson	14.40	✓	5-3-83	399	969/ 966				
8303 8485 6762		14.40	Rebecca D. Dotson	Henry O. Tietjens	14.40	✓	9-6-83	401	698- 600				
6762		0.60 1.40	Ronald A. Culp etux	Marvin W. McCully etal	0.60 1.40	✓	10-28-83	402	298/ 300				

MONROE TOWNSHIP
 VIRGINIA MILITARY SURVEYS

8303
 8485
 6449
 6762

SCALE 10 CHAINS TO THE INCH



See Page 1

See Page 4

see page 7

see page 5

12.75
 19.80
 1.227
 33.777

8.070
 6.843
 1.227

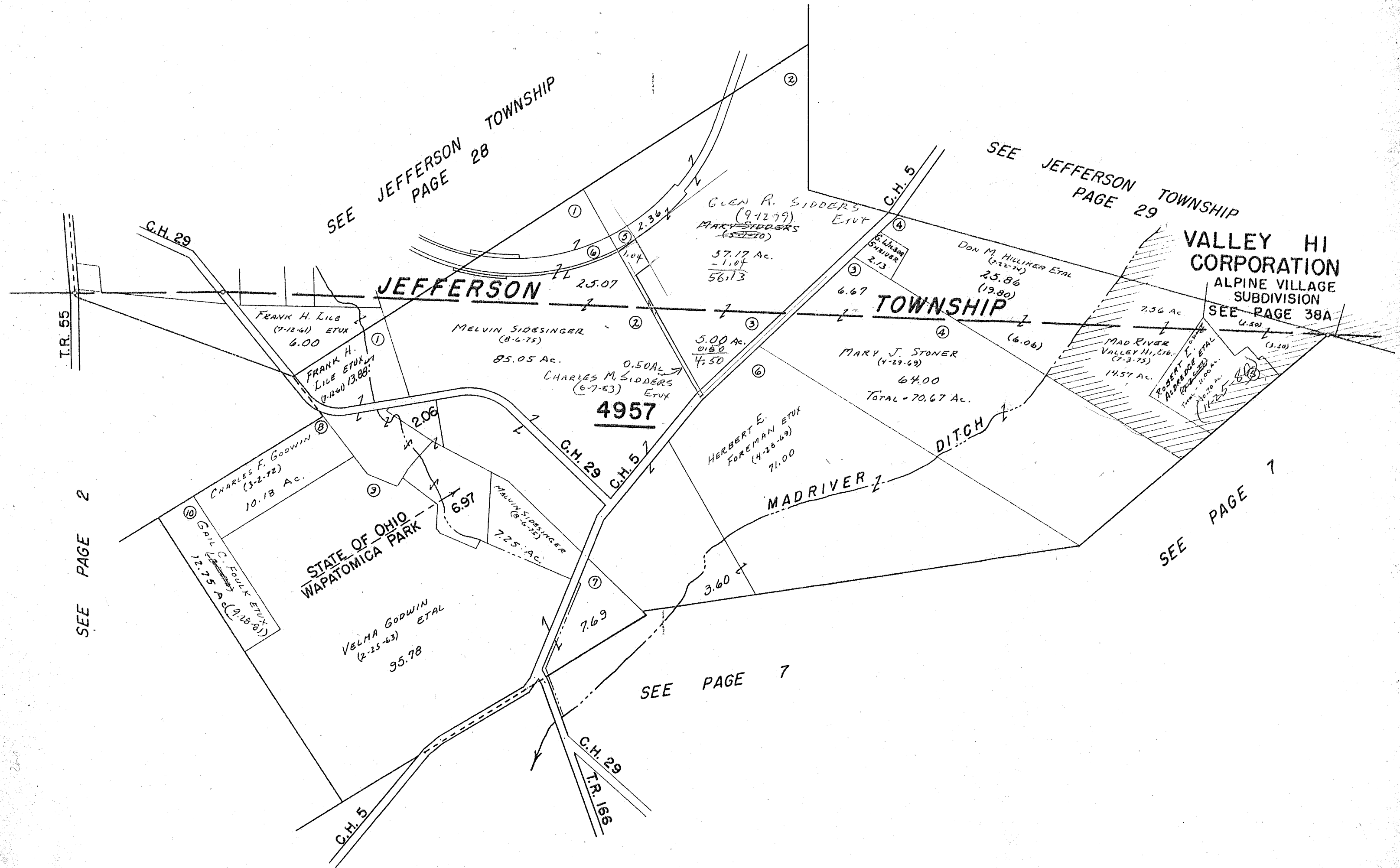
27.50
 15.89
 12.31

SURVEY OR SECTION	SUB. NO.	NO. ACRES	GRANTOR	GRANTEE	ACRES TRANS'FRD	TRANS.	DATE OF TRANSFER	DEED		LOT NO.	SIZE		REMARKS
								VOL.	PAGE		FRONT	DEPTH	
4957		5.00	MARY A. SIDBERS	GLEN R. SIDBERS ETUX	5.00	✓	9-12-79	384	277/299				
4957		10.70	THOMAS M. LATHAM DEC'D	OLGA F. LATHAM ETAL	10.70	✓	11-25-80	390	280/281				
4957		12.75	GAIL C. FOUK ETUX	CHARLES E. IMAI	1.25	✓	9-28-81	393	777/778				
4957		12.75	CHARLES E. IMAI	GAIL C. FOUK ETUX	12.75	✓	9-28-81	393	779/780				
4957		5.00	GLEN R. SIDBERS ETUX	CHARLES M. SIDBERS ETUX	0.50		6-7-83	400	487/400				NEW SURVEY

MONROE TOWNSHIP

V.M.S 4957

SCALE: 1" = 10 CHAINS = 660'

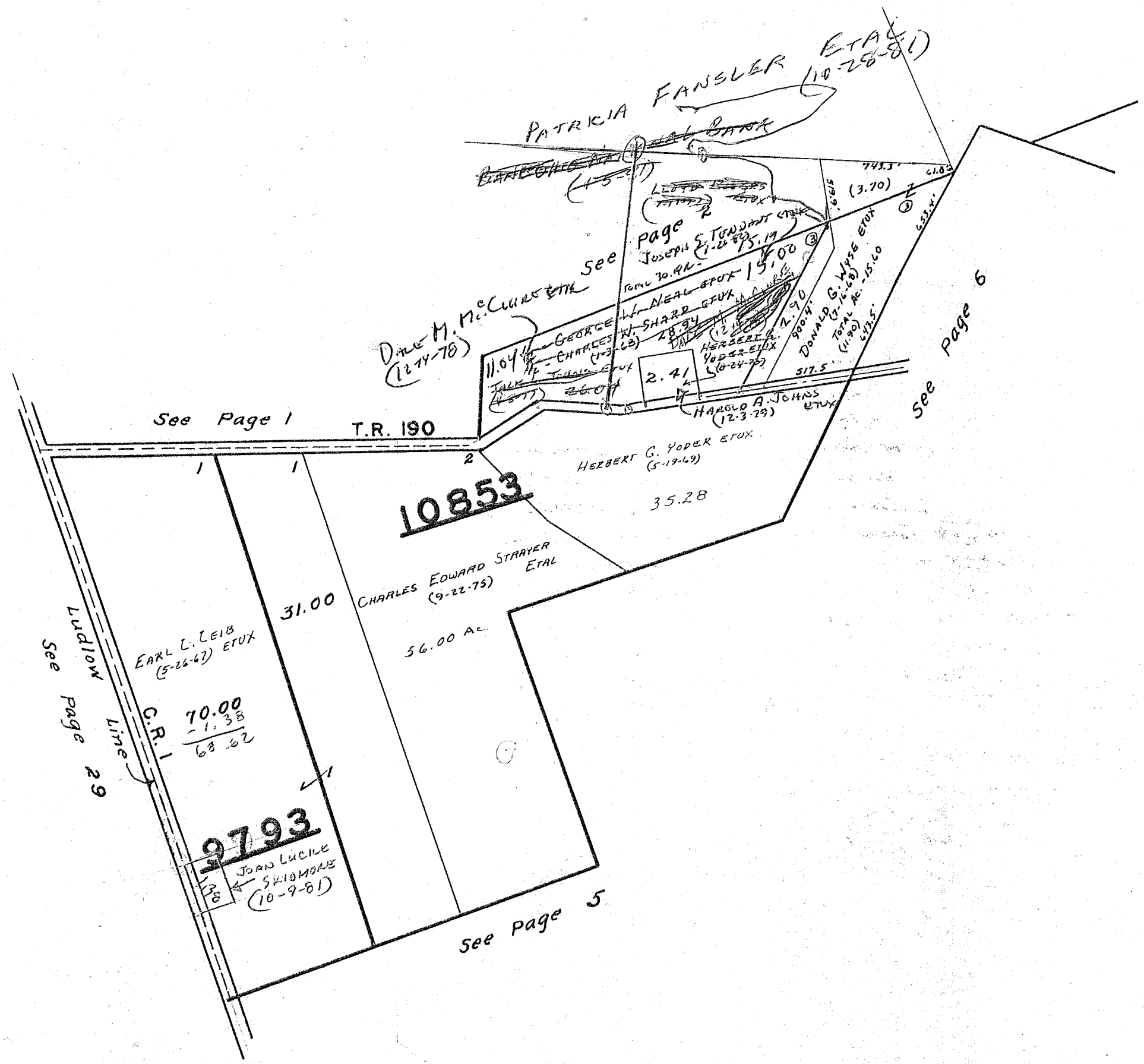


4

CARTER PRTG.

SURVEY OR SECTION	SUB. NO.	NO. ACRES	GRANTOR	GRANTEE	ACRES TRANS'FRD	TRANS.	DATE OF TRANSFER	DEED		LOT NO.	SIZE		REMARKS
								VOL.	PAGE		FRONT	DEPTH	
10853		28.94	GEORGE W. NEAL ETAL	JACK L. JOHNS ETUX	28.94	/	4-8-77	369	720-723				
10853		28.94	JACK L. JOHNS ETUX	LLOYD ROGERS ETUX	2.90	/	7-11-77	371	444-445			NEW SURVEY	
10853		26.04	" " "	DALE M. McCLURE ETAL	26.04	✓	12-14-78	380	694/696				
10853		2.41	HERBERT G. YODER ETUX	HAROLD A. JOHNS ETUX	2.41	✓	12-3-79	386	91-92				
10853		2.90	LLOYD ROGERS ETUX	BANCOHIO NATIONAL BANK	2.90	✓	1-5-81	390	747				
9793		70.00	EARL C. LEIB ETUX	JOAN LUCILE SKIDMORE	1.38	✓	10-9-81	393	940/941			NEW SURVEY	
10853		2.90	BANCOHIO NATIONAL BANK	PATRICIA FANSLER ETAL	2.90	✓	10-28-81	394	184/184				
10853		26.04	CHARL McCLELLAN, JR. ETAL	JOSEPH S. TENNANT ETUX	15.00	✓	1-20-82	394	267/268			NEW SURVEY	

MONROE TOWNSHIP
 VIRGINIA MILITARY SURVEYS 9793 10853
 SCALE 10 CHAINS TO THE INCH



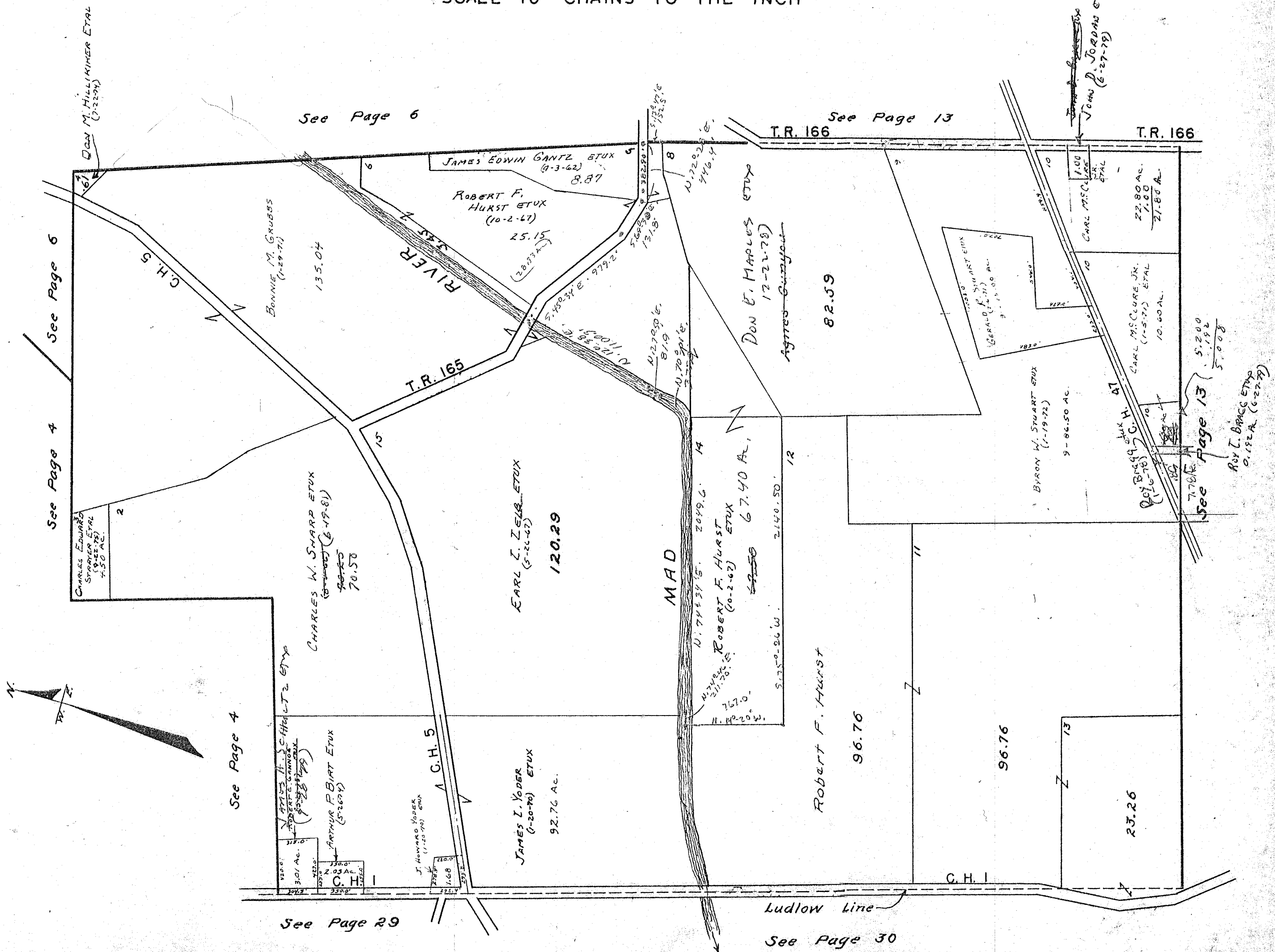
26.04
 15.00
 11.04

SURVEY OR SECTION	SUB. NO.	NO. ACRES	GRANTOR	GRANTEE	ACRES TRANSFRD	TRANS.	DATE OF TRANSFER	DEED		LOT NO.	SIZE		REMARKS
								VOL.	PAGE		FRONT	DEPTH	
4493 4525 4493 4525 4493 4525 4493 4525 4525, 4493 10853 4525, 4493 10853		6.00	Carl McClure Jr et ux AGNES GANNON (Devo)	Roy Bragg et ux	.80	✓	1-6-78	374	513/514				New Survey
		82.59	LYMAN J. GANNON ETUX	DON E. MAPLES ETUX	82.59	✓	12-22-78	380	792/1773				
		22.80	DALE M. M. CLURE ETAL	JOHN D. JORDAN ETUX	1.00	✓	6-27-79	383	687/688				New Survey
		5.20	Carl McClure, Jr. et ux	ROY L. BRAGG ETUX	0.192	✓	6-27-79	383	687/685				" "
		3.01	ROBERT E. GANNON ETUX	JAMES H. SCHULTZ ETUX	3.01	✓	9-28-79	385	177/181				
		70.50	CHARLES W. SHARP ETUX	ELAINE KRAMER	70.50	✓	6-19-81	392	611/618				(No. 3)
		70.50	ELAINE KRAMER	CHARLES W. SHARP ETUX	70.50	✓	6-19-81	392	621/627				

MONROE TOWNSHIP
 VIRGINIA MILITARY SURVEYS

4493
 4525

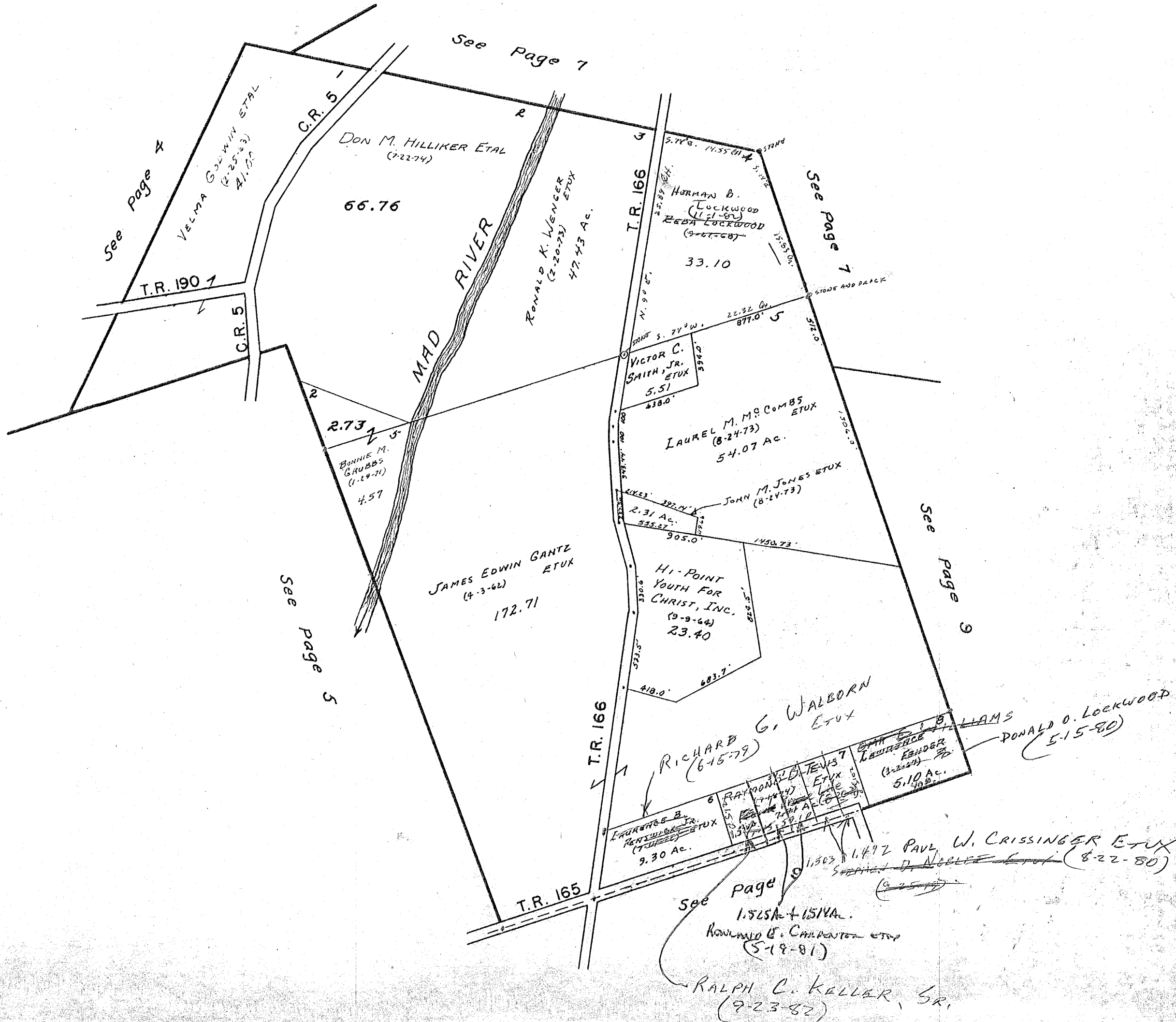
SCALE 10 CHAINS TO THE INCH



SURVEY OR SECTION	SUB. NO.	NO. ACRES	GRANTOR	GRANTEE	ACRES TRANSFRD	TRANS.	DATE OF TRANSFER	DEED		LOT NO.	SIZE		REMARKS
								VOL.	PAGE		FRONT	DEPTH	
12099		9.50	Laurence B. Penswick, Jr. et ux	Richard G. Walborn et ux	9.50	✓	6-15-79	383	500/561				
12099		7.71	Raymond D. Tevis et ux	Frank Bruce Lile et ux	2.71	✓	8-20-79	384	553-554				
12099		7.11	FRANK BRUCE LILE ETUX	STEPHEN D. NOBLET ETUX	1.503 1.492	✓	9-25-79	385	134/137	TRACT 4, 5			NEW SURVEY
12099		5.10	G. LAWRENCE FENDER DEL'D	OMA E. WILLIAMS ETAL	5.10	✓	3-12-80	387	137/139				
12099		5.10	OMA E. WILLIAMS	DONALD O. LOCKWOOD	5.10	✓	5-15-80	387	357/353				
12099		1.503 1.492	STEPHEN D. NOBLET ETUX	PAUL W. CRISSINGER ETUX	1.503 1.492	✓	8-22-80	388	964-966				
12099		4.715	FRANK BRUCE LILE ETUX	ROWLAND E. CARPENTER ETUX	1.525 1.514	✓	5-19-81	392	187/191				NEW SURVEY
12099		1.536	" " " "	RALPH C. KELLER, SR.	1.536	✓	9-23-82	397	556/557				NEW SURVEY
12099		33.10	A. REBA LOCKWOOD (DEL'D)	HERMANS B. LOCKWOOD	33.10	✓	11-1-82	397	977/929				

VIRGINIA MILITARY SURVEY 12099

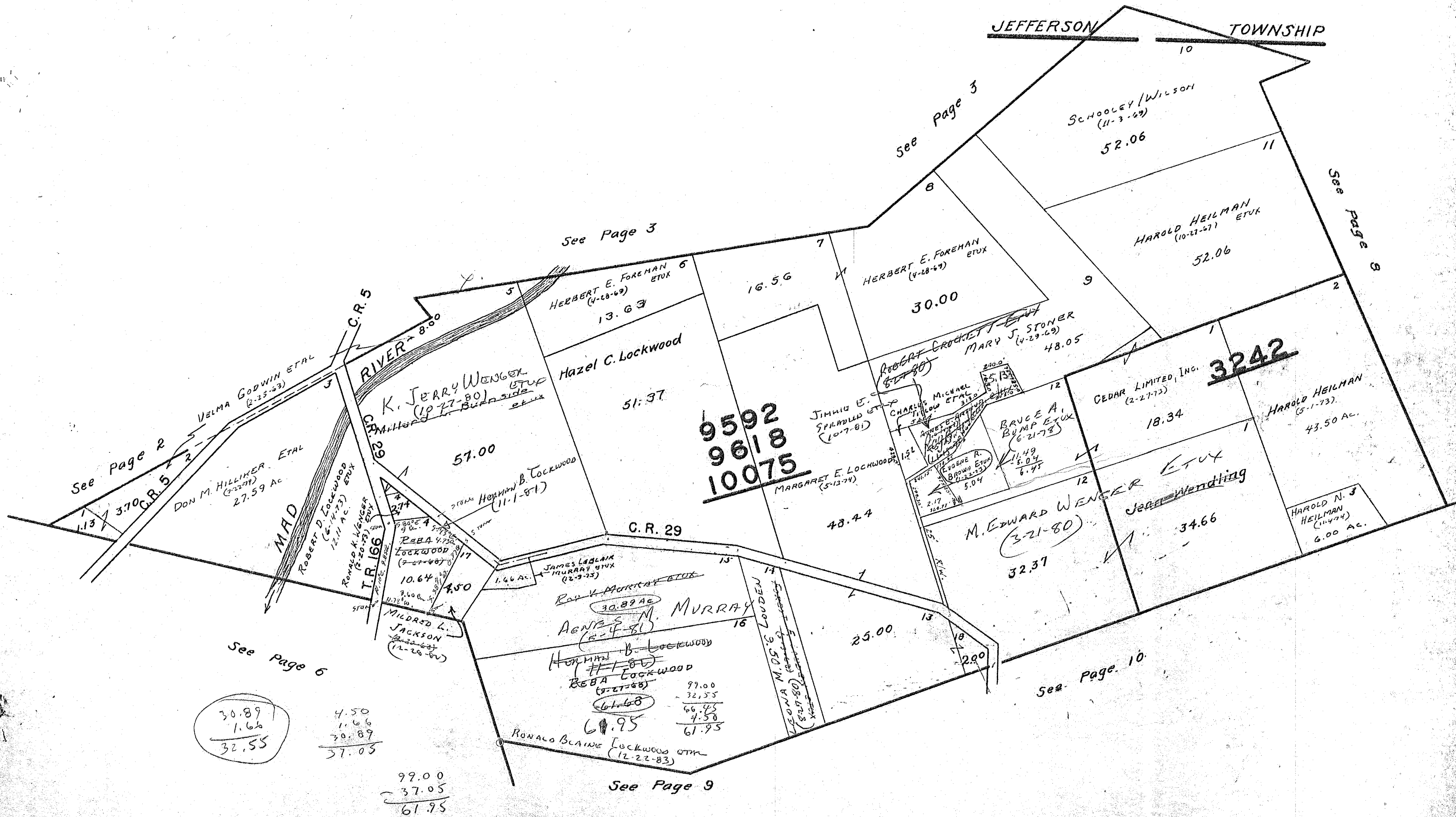
SCALE 10 CHAINS TO THE INCH



SURVEY OR SECTION	SUB. NO.	NO. ACRES	GRANTOR	GRANTEE	ACRES TRANSFRD	TRANS.	DATE OF TRANSFER	DEED		LOT NO.	SIZE		REMARKS
								VOL.	PAGE		FRONT	DEPTH	
9592		5.04	EUGENE R. BROWN ETUX	BRUCE A. BUMP ETUX	5.04	✓	6-21-78	377	101/102				
3242		5.13	Agnes E. Arthur	Ray B. Arthur etux	5.13	✓	11-15-78	380	272/274				
9592		34.66	JEAN WENDLING ETUX	M. EDWARD WENGER ETUX	34.66	✓	3-21-80	387	247/249				
9592		32.37	FOREST F. LOUDEN DEL'D	LEONA M. LOUDEN	33.37	✓	8-27-80	389	22				
9592		9.50	RAY D. ARTHUR ETAL	ROBERT CROCKETT ETUX	9.50	✓	8-27-80	389	29-32				
9592		5.13	MILLARD L. BURNSIDE ETUX	K. JERRY WENGER ETUX	5.13	✓	10-27-80	389	869/870				
9592		57.00	ROY V. MURRAY DEL'D	AGNES M. MURRAY	57.00	✓	6-4-81	392	304				
9592		30.89	ROBERT C. CROCKETT ETUX	JIMMIE E. SPRADLIN ETUX	30.89	✓	10-7-81	393	914/916				
9592		5.13	A. REBA LOCKWOOD (Dob)	HERMAN B. LOCKWOOD	5.13	✓	11-1-81	397	977/979				
9592		10.64	A. REBA LOCKWOOD (Dob)	MILDRED L. JACKSON	10.64	✓	12-28-82	398	519/520				
9592		61.95	HERMAN B. LOCKWOOD.	RONALD BLAINE LOCKWOOD ETAL	61.95	✓	12-22-83	402	882-883				

9592
9618
10075
3242

SCALE 10 CHAINS TO THE INCH



30.89
1.66

32.55

4.50
11.66
30.89

37.05

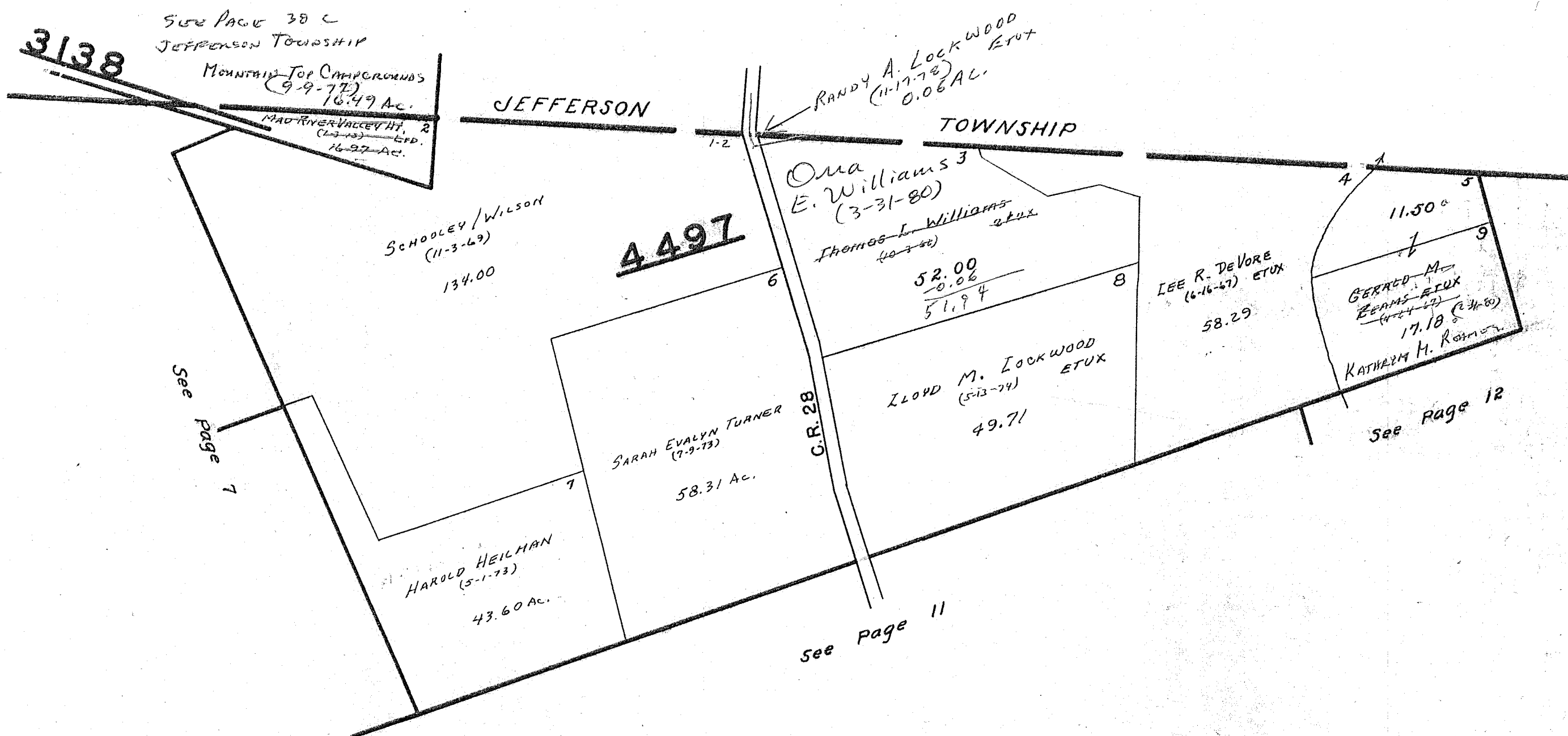
99.00
37.05

61.95

See Page 9

SURVEY OR SECTION	SUB. NO.	NO. ACRES	GRANTOR	GRANTEE	ACRES TRANS'FRD	TRANS.	DATE OF TRANSFER	DEED		LOT NO.	SIZE		REMARKS
								VOL.	PAGE		FRONT	DEPTH	
3138		16.97	MAD RIVER VALLEY HI, LTD.	MOUNTAIN TOP CAMPGROUNDS	16.49	✓	9-9-77	6 F	102			New Survey	
4497		52.00	THOMAS L. WILLIAMS ETUX	RANDY A. LOCKWOOD ETUX	0.06	✓	11-17-78	380	315/316			NEW SURVEY	
		51.94	THOMAS L. WILLIAMS ETUX	ORNA E. WILLIAMS	51.94	✓	3-31-80	387	350-352				
4497		11.50 17.18	GRAND M. REAMS (DEID)	KATHALIN M. REAMS.	11.50 17.18	✓	12-31-80	390	704/705				

SCALE 10 CHAINS TO THE INCH

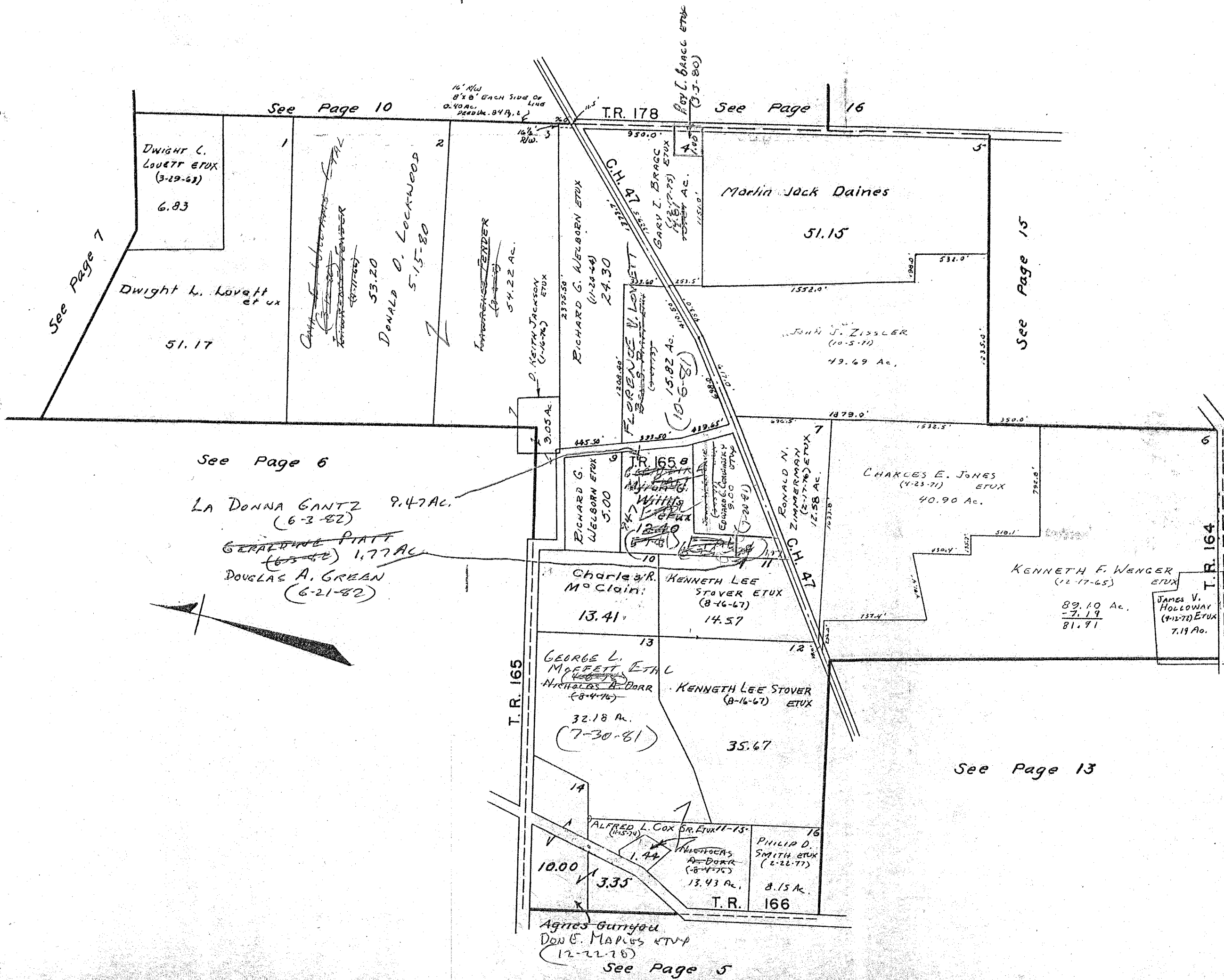


SURVEY OR SECTION	SUB. NO.	NO. ACRES	GRANTOR	GRANTEE	ACRES TRANS'FRD	TRANS.	DATE OF TRANSFER	DEED		LOT NO.	SIZE		REMARKS
								VOL.	PAGE		FRONT	DEPTH	
9878		13.43	NICHOLAS A. DORR ETAL	GEORGE L. MORRETT ETAL	13.43	✓	4-6-78	375	520				
9878		32.18	AGNES CHAYON (DOW)	DON E. MAPLES ETUX	32.18	✓	12-22-78	380	521				
9878		10.00			10.00				792/723				
9878		3.35			3.35				32/33				New Survey
9878		15.81	GARY L. BRAGG ETUX	ROY L. BRAGG ETUX	1.00	✓	3-3-80	387	139/139				
"	"	53.20	G. LAWRENCE FENDER DELO	OMA E. WILLIAMS ETAL	53.20	✓	3-12-80	387	139/139				
"	"	54.22			54.22								
"	"	"	OMA E. WILLIAMS	DONALD O. LOCKWOOD	"	✓	5-15-80						
9878		12.40	EONA B. WILLITS (DOW)	MYRON GERALD WILLITS ETAL	12.40	✓	5-7-81	392	59/60				
9878		12.40	MYRON G. WILLITS DELO	GERALDINE WILLITS PIATT ETAL	12.40	✓	5-27-81	392	332/332				
9878		9.00	JOHN W. LEFERRE ETUX	EDWARD G. CERWINSKY ETUX	9.00	✓	7-20-81	392	917/914				
"	"	32.18	JOHN ANDERSON ETUX AND 1/2 INT.	WILLIAM M. KING ETAL	32.18	✓	7-30-81	393	23/24				
"	"	13.43			13.43				877/878				
"	"	15.82	BEN S. PIATT ETUX	FLORENCE V. LOVETT	15.82	✓	10-6-81	393					
"	"	12.40	GERALDINE PIATT ETAL	STEVEN R. FANSLER ETUX	12.40	✓	6-3-82	396	198/200				
"	"	12.40	STEVEN R. FANSLER ETUX	LA DONNA GANTZ	9.47	✓	6-3-82	396	201/202				New Survey
"	"	2.93	" " " " " "	GERALDINE PIATT	1.77	✓	6-3-82	396	203/204				New Survey
"	"	1.77	" " " " " "	" " " " " "	1.77	✓	6-21-82	396	418/419				REFILED
"	"	1.77	GERALDINE PIATT ETUX	DOUGLAS A. GREEN ETUX	1.77	✓	6-21-82	396	420/421				

VIRGINIA MILITARY SURVEYS

SCALE 10 CHAINS TO THE INCH

9878
10109
10718
10719

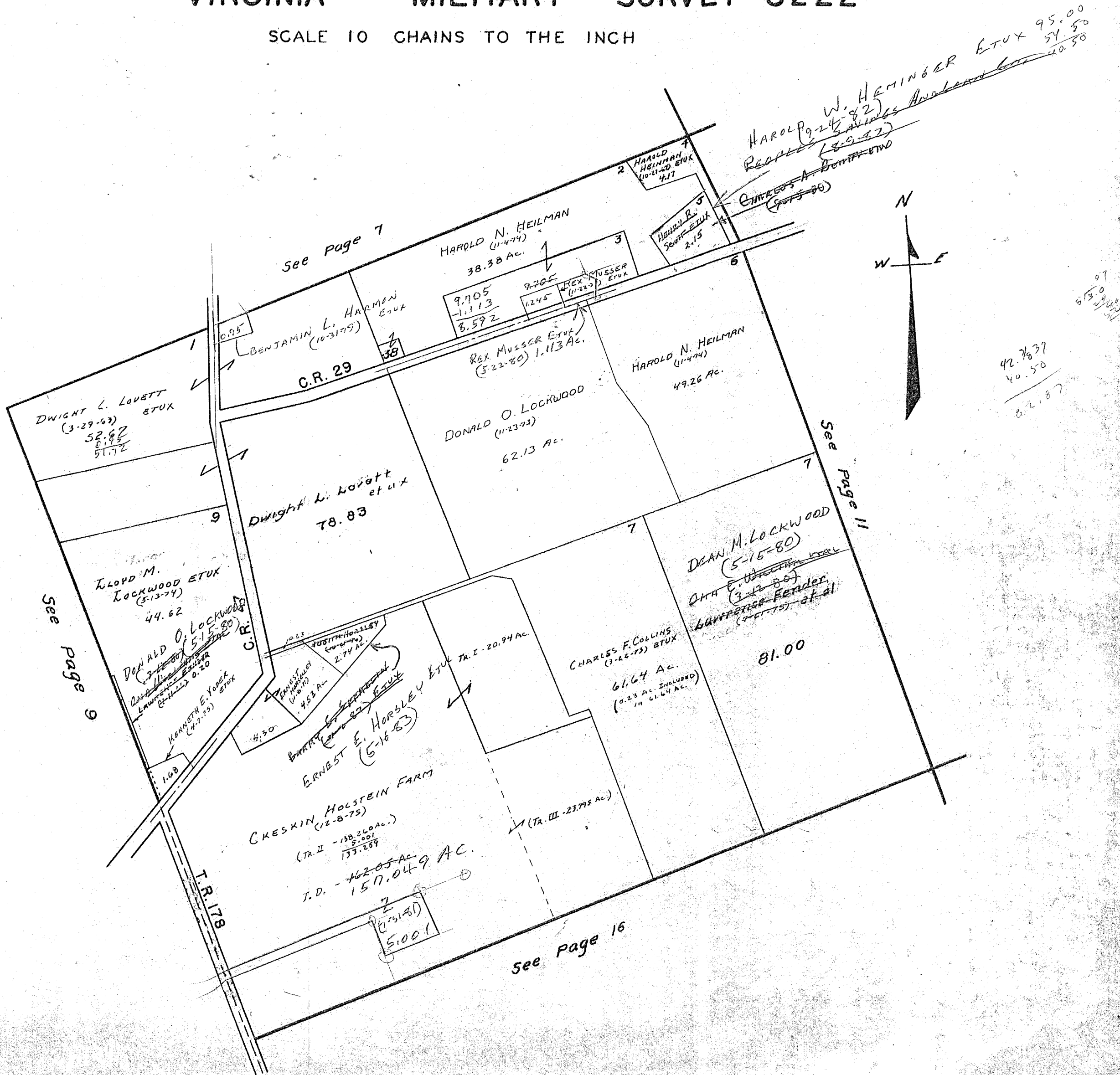


See Page 14

SURVEY OR SECTION	SUB. NO.	NO. ACRES	GRANTOR	GRANTEE	ACRES TRANSFRD	TRANS.	DATE OF TRANSFER	DEED		LOT NO.	SIZE		REMARKS
								VOL.	PAGE		FRONT	DEPTH	
3222		52.67	DWIGHT L. LOVETT ETUX	BENJAMIN L. HARMON ETUX	0.95	✓	10-31-79	385	721/722				NEW SURVEY
3222		81.00	G. LAWRENCE FENDOL (DOLD)	OMA E. WILLIAMS ETUX	81.00	✓	3-12-80	387	1348/39				
3222		81.00	OMA E. WILLIAMS	DEAN M. LOCKWOOD	81.00	✓	5-15-80	387	878/850				
3222		0.20	" " "	DONALD O. LOCKWOOD	0.20	✓	5-15-80	387	851/853				
3222		9.905	HAROLD N. HEILMAN	REX MUSSER ETUX	1.113	✓	5-22-80	387	711/712				NEW SURVEY
3222		2.15	HENRY R. SCOTT ETUX	CHARLES A. BEATTY ETUX	2.15	✓	9-15-80	389	264/265				
3222		162.05	CHESKIN HOLSTEIN FARM	STEVEN R. FANSLER ETUX	5.001	✓	7-31-81	393	51-52				NEW SURVEY
3222		5.001	STEVEN R. FANSLER ETUX	CHESKIN HOLSTEIN FARM	5.001	✓	7-31-81	393	53-57				
3222		2.74	CARL HORSLEY ETUX	BARRY E. SPRADLIN ETUX	2.74	✓	7-2-82	396	556/557				
3222		2.15	CHARLES A. BEATTY ETUX	PEOPLES SAVINGS AND LOAN CO.	2.15	✓	8-9-82	396	700/761				
3222		2.15	PEOPLES SAVINGS AND LOAN CO.	HAROLD W. HEMINGER ETUX	2.15	✓	9-24-82	397	574-575				
3222		2.74	BARRY E. SPRADLIN ETUX	ER ERNEST E. HORSLEY ETUX	2.74	✓	5-16-83	400	108/109				

MONROE TOWNSHIP
VIRGINIA MILITARY SURVEY 3222

SCALE 10 CHAINS TO THE INCH

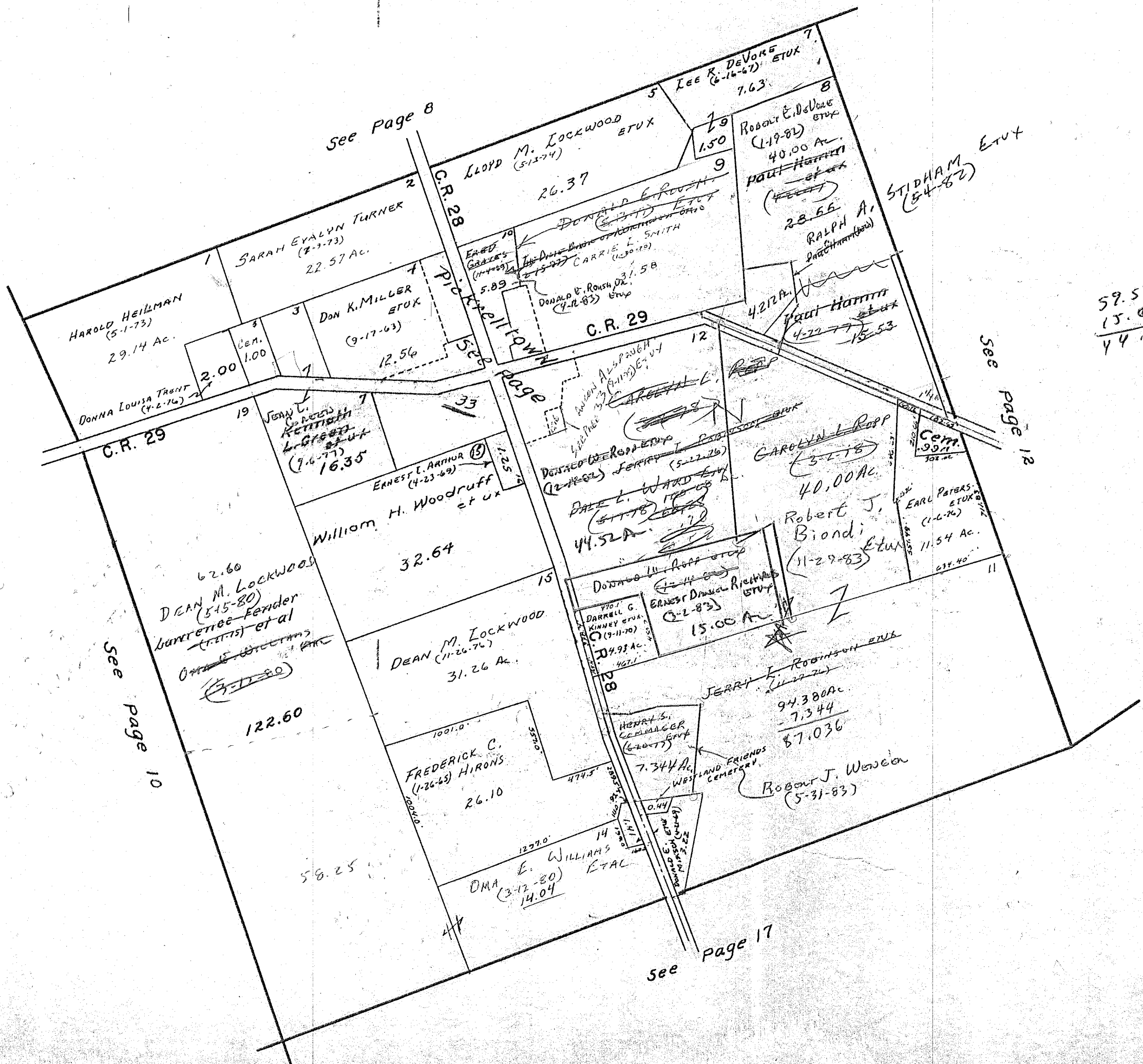


SURVEY OR SECTION	SUB. NO.	NO. ACRES	GRANTOR	GRANTEE	ACRES TRANS'FRD	TRANS.	DATE OF TRANSFER	DEED		LOT NO.	SIZE		REMARKS
								VOL.	PAGE		FRONT	DEPTH	
3221		15.53 28.66	FLORENCE M. HAMM DECD	PAUL C. HAMM	15.53 28.66	✓	4-22-77	369	951- 952				
3221		94.38	JERRY L. ROBINSON ETUX	HENRY S. COMMAGER ETUX	7.344	✓	6-20-77	370	989- 990				NEW SURVEY
3221		16.35	KENNETH L. GREEN (DECD)	JERRY L. GREEN	16.35	✓	9-6-77	372	427				
3221		87.036 100.28	JERRY L. ROBINSON ETUX	CAROLYN L. ROPP	87.036 100.28	✓	3-2-78	375	23- 25				
3221		100.28	CAROLYN L. ROPP ETUX	DALE L. WARD ETUX	60.28	✓	5-17-78	376	258- 260				NEW SURVEY
3221		5.89	FRED GRAVES	DONALD E. ROUSH ETUX	5.89	✓	8-13-79	384	447/ 448				
3221		60.28 122.60	DALE L. WARD ETUX	ANSON ALSPAUGH ETUX	0.76	✓	9-11-79	384	880/ 881				NEW SURVEY
3221		14.04	G. LAWRENCE FENDON (DECD)	OMA E. WILLIAMS ETAL	12.60 14.04	✓	3-12-80	387	137/ 138				
3221		122.80	OMA E. WILLIAMS	DEAN M. LOCKWOOD	122.80	✓	5-15-80	387	818/ 820				
3221		44.212	PAUL HAMM (DECD)	ROBERT E. DEVORE ETUX	40.00	✓	1-19-82	394	986/ 987				NEW SURVEY
3221		4.212	" " " "	RALPH A. STIDHAM ETUX	4.212	✓	5-4-82	395	863/ 864				
3221		59.52	DALE L. WARD ETAL	DONALD W. ROPP ETUX	59.52	✓	12-14-82	398	715/ 716				
3221		5.89	DONALD E. ROUSH ETAL	THE DIME BANK OF NORTHWEST OHIO	5.89	✓	2-15-83	399	139/ 137				124-00-00-048
3221		59.52	DONALD W. ROPP ETUX	ERNEST DANIEL RICHARDS ETUX	15.00	✓	3-2-83	399	226/ 228				NEW SURVEY
3221		5.89	THE DIME BANK OF NORTHWEST OHIO	DONALD E. ROUSH, JR. ETUX	5.89	✓	4-12-83	399	707/ 709				
3221		7.344	HENRY S. COMMAGER ETUX	ROBERT J. WENGER	7.344	✓	5-31-83	400	983/ 984				
3221		44.62 87.036	40.00 DONALD W. ROPP ETUX	ROBERT J. BIONDI ETUX	SAME	✓	11-29-83	402	622- 626				

MONROE TOWNSHIP
 VIRGINIA MILITARY SURVEY 3221

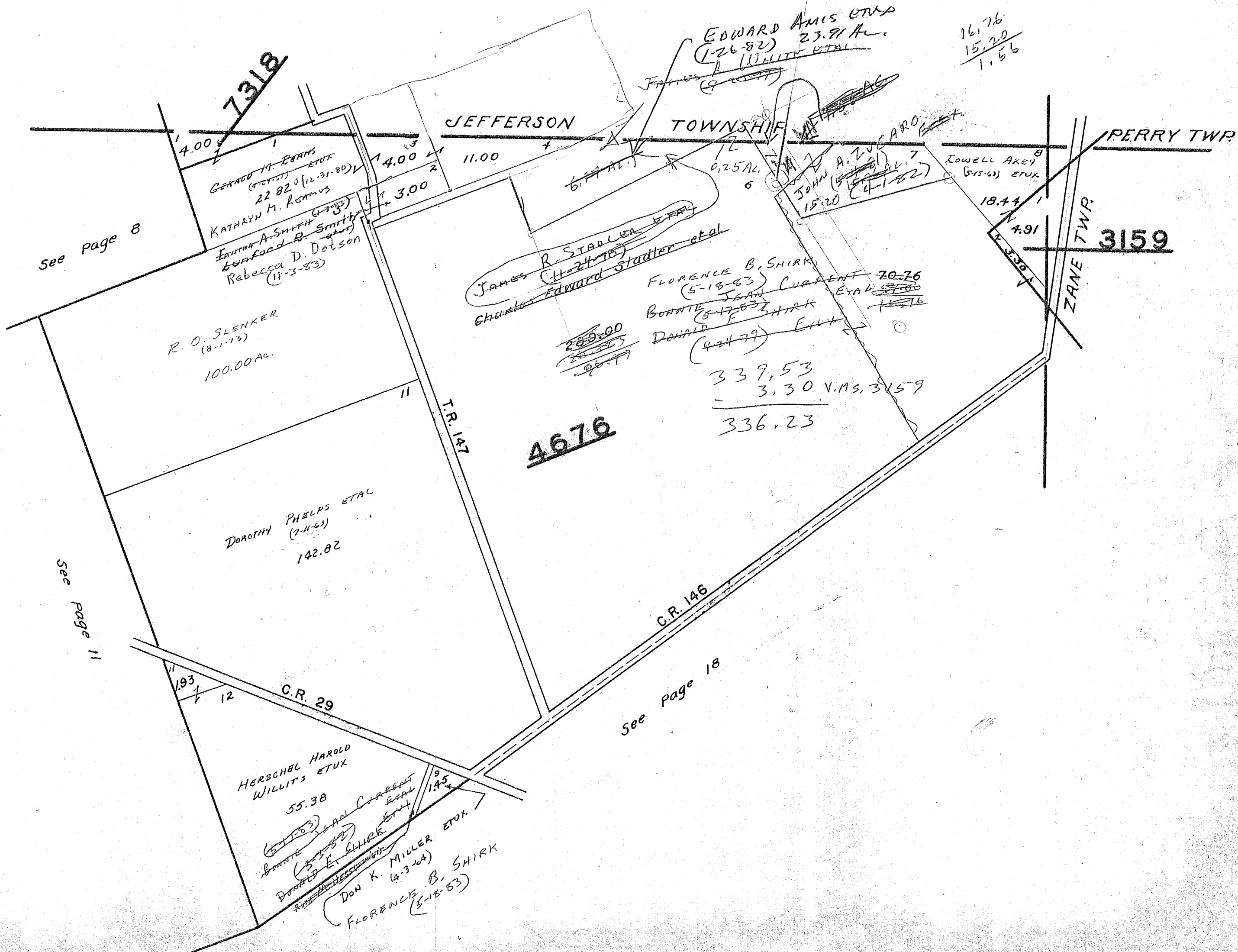
SCALE 10 CHAINS TO THE INCH

122.60
 62.60
 60.00



59.52
 15.00
 44.52

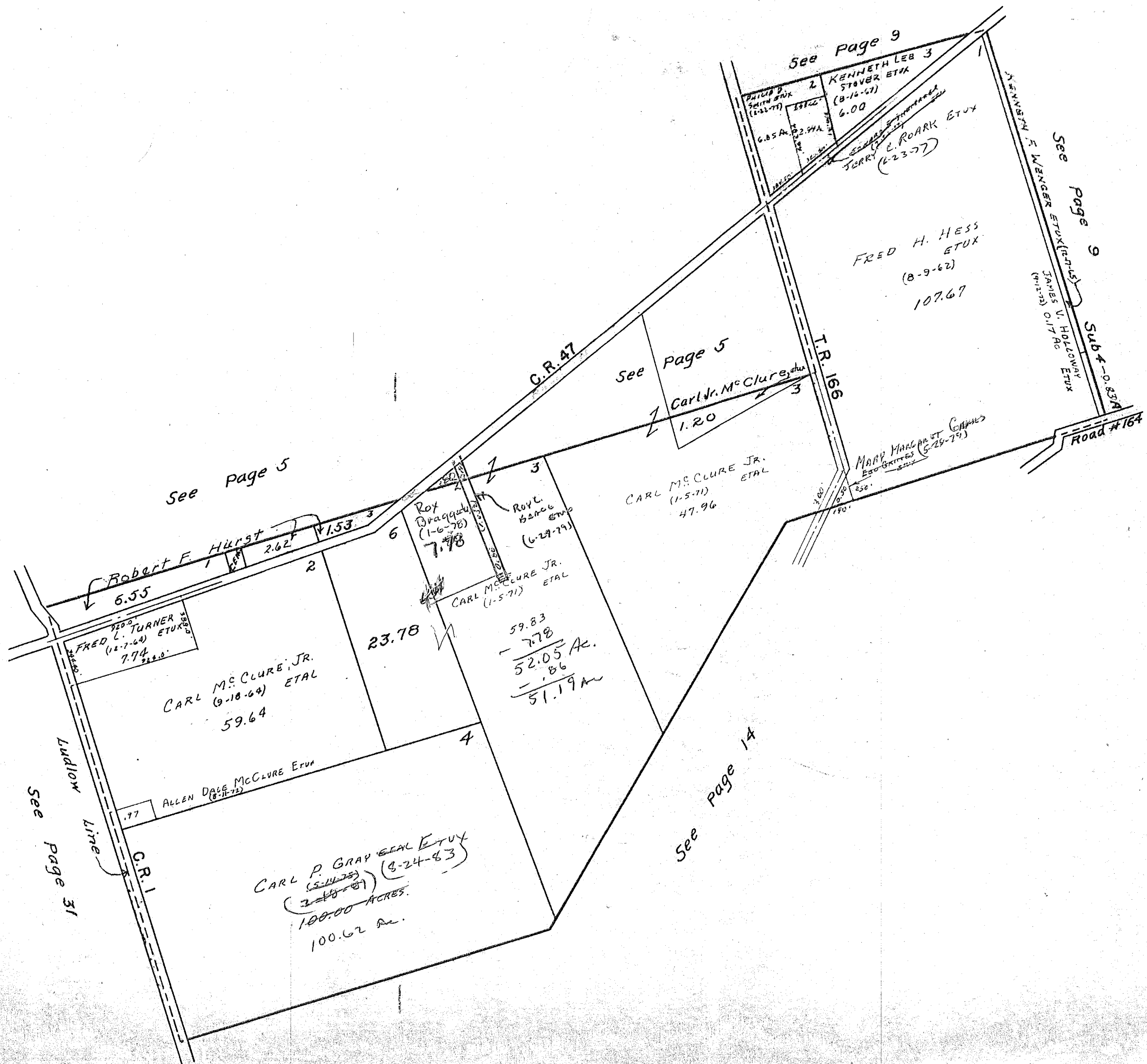
SURVEY OR SECTION	SUB. NO.	NO. ACRES	GRANTOR	GRANTEE	ACRES TRANSFRD	TRANS.	DATE OF TRANSFER	DEED		LOT NO.	SIZE		REMARKS
								VOL.	PAGE		FRONT	DEPTH	
3159 4676		3.30	CHARLES EDWARD STADLER ETAL	JAMES R. STADLER WTR (ELIZABETH B)	3.30	✓	11-24-80	380	440/443				
3159 4676	299.00, 70.76	3.30	JAMES R. STADLER ETUX	DONALD E. SHIRK ETUX	339.53	✓	9-24-79	385	27/81 84/25			NEW SURVEY	
4676		ALL	JAMES R. STADLER ETUX	JAMES R. WHITE ETAL	ALL	✓	9-25-79	385	116/121				
4676		4.00	GERALD M. RANNEY (DCLD)	KATHALYN M. RANNEY	4.00	✓	12-31-80		390/41705				
7318		4.00	" " " "	" " " "	4.00	✓	12-31-80						
4676		11.00	" " " "	" " " "	11.00	✓	12-31-80						
4676		22.82	" " " "	" " " "	22.82	✓	12-31-80						
4676		16.76	JAMES R. WHITE ETAL	JOHN A. ZUGARO ETUX	15.20	✓	5-4-81	392	8/9			NEW SURVEY	
4676		23.91	JAMES R. WHITE ETAL	EDWARD AMIS ETUX	23.91	✓	1-26-82	395	27/28			NEW SURVEY	
4676		15.20	DEBORAH S. DEMUTH (ZUGARO)	JOHN A. ZUGARO	15.20	✓	4-1-82	395	630/631				
4676		3.00	LANFORD R. SMITH (DCLD)	IANTHA A. SMITH	3.00	✓	1-3-83	398	650				
3159 4676		3.30	DONALD E. SHIRK DEC'D	BONNIE JEAN CURRENT ETAL	3.30	✓	5-17-83	400	289/290				
4676		Pr. 0.40	" " " "	" " " "	Pr. 0.40	✓	5-17-83	400	291/292				
3159 4676		3.30	BONNIE JEAN CURRENT ETAL	FLORENCE B. SHIRK	3.30	✓	5-18-83	400	311/312				
4676		336.23	" " " "	" " " "	336.23	✓	5-18-83	400	313/314				
4676		Pr. 0.40	" " " "	" " " "	Pr. 0.40	✓	5-18-83	400	315/316				
4676		3.00	Iantha A. Smith	Rebecca D. Dotson	3.00	✓	11-3-83	402	360/361				



SURVEY OR SECTION	SUB. NO.	NO. ACRES	GRANTOR	GRANTEE	ACRES TRANS'FRD	TRANS.	DATE OF TRANSFER	DEED		LOT NO.	SIZE		REMARKS
								VOL.	PAGE		FRONT	DEPTH	
6516		2.94	EDWARD E. SHUMAKER ETUX	JERRY C. ROARK ETUX	2.94	✓	6-23-77	371	43				NEW SURVEY
6516		57.78	CARL Mc CLURE JR. etux	Roy Bragg etux	57.78	✓	1-6-78	374	513-514				NEW SURVEY
6516		0.50	LVD E. GRIMES (DOD)	MARY MARGARET GRIMOS	0.50	✓	5-29-79	383	254				
6516		52.05	CARL Mc CLURE, JR. etux	ROY T. BRAGG ETUX	0.860	✓	6-27-79	383	687/685				NEW SURVEY
6516		100.62	LEONA P. GRAY (DOD)	CARL P. GRAY	100.62	✓	2-18-81	391	221/226				
6516		100.62	CARL P. GRAY	UND 1/2 INT PATRICIA E. GRAY	100.62	✓	3-24-83	401	162/266				

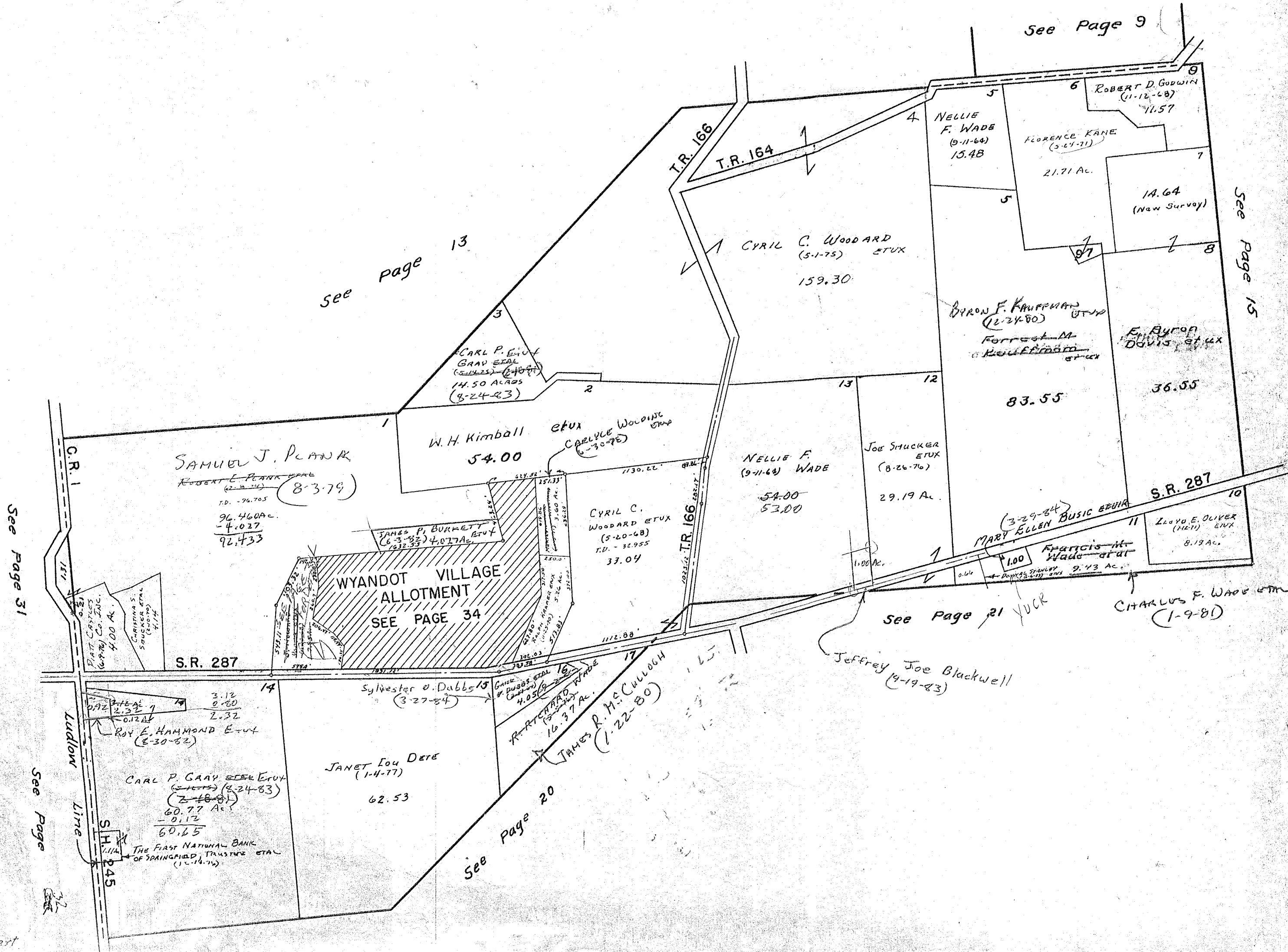
MONROE TOWNSHIP
VIRGINIA MILITARY SURVEY 6516

SCALE 10 CHAINS TO THE INCH



VIRGINIA MILITARY SURVEY 4479

SCALE 10 CHAINS TO THE INCH



See Page 9

see page 13

See page 15

See page 31

See page

See page 21

See page 20

MONROE TOWNSHIP

V.M.S. NO. 2220, 6487, 10091

SCALE: 1" = 10 CHAINS = 660'

V.M.S. NO. 9878-10109-10718-10719
SEE PAGE 9

V.M.S. NO. 3222
SEE PAGE 10

V.M.S. NO. 3224
PAGE 16
SEE

MARLIN JACK DAINES (11-25-60)
MACKACHACK CEM. PUBLIC (46-9-7) 71.50 AC.
10091

ROBERT D. GODWIN (10-24-68)
DEED TOTAL - 51.25 AC.
V.M.S. 10091 - 40.03 AC.
T.D. - 44.41 AC.

ROBERT D. GODWIN (11-8-68)
DEED - 22.50 AC.
T.D. - 30.19 AC.

BOARD OF TRUSTEES OF MONROE TOWNSHIP (5-2-60)
Mackachack Church 0.50 AC.

V.M.S. 4479-11.22 AC.
T.D. - 11.57 AC.

DEED TOTAL - 6.18 AC.
4.30 AC.
901.50

1.78 AC.
372.35'

E. BYRON DAVIS ETUX (11-8-60)
10.38 AC.
(New Survey 10-16-66 PPM)

E. BYRON DAVIS ETUX (11-8-46)
DEED TOTAL - 126.44 ACRES
V.M.S. 6487 - 41.61 AC.

V.M.S. 4479 - 36.87 AC.
T.D. - 36.55 AC.

V.M.S. 4479 - 36.87 AC.
T.D. - 36.55 AC.

6487

V.M.S. 2220 - 47.97 AC.
T.D. - 33.01 AC.

2220

ROBERT L. TRABERT ETUX (1-1-84)
34.44 AC.

GARY LEE WAGB ETUX (7-6-82)
GARY LEE WAGB ETUX (7-6-82)

V.M.S. NO. 3225
SEE PAGE 22

LLOYD E. OLIVER ETUX (1-3-71)
8.19 AC.

CHARLES F. WARD ETUX (1-9-81)

V.M.S. NO. 4492
SEE PAGE 21

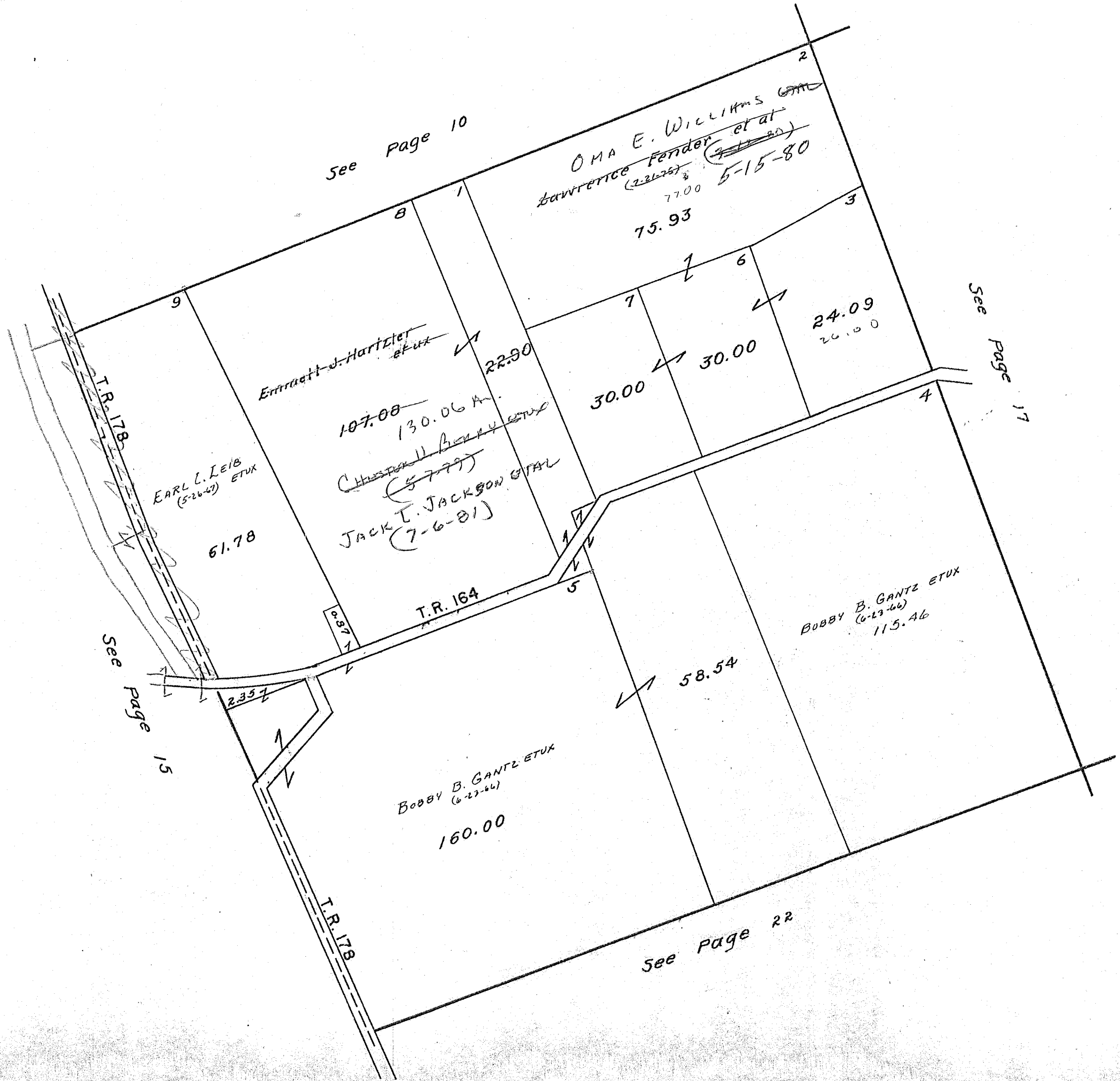
54.00
- 34.44
19.56

2.950
- .847
2.103
3.730
- .153
35.87

SURVEY OR SECTION	SUB. NO.	NO. ACRES	GRANTOR	GRANTEE	ACRES TRANS'FRD	TRANS.	DATE OF TRANSFER	DEED		LOT NO.	SIZE		REMARKS
								VOL.	PAGE		FRONT	DEPTH	
3224		130.06	EMMETT J. HARTZLER ETUX	CHESTER V. BERRY ETUX	130.06	✓	5-7-79	302	783/784				
3224		75.9314.09 30.00+30.00	G. LAWRENCE FENNER (Dob)	OMA E. WILLIAMS ETUX	75.9314.09 30.00+30.00	✓	3-12-80	387	134/135				
3224		" "	MARGARET E. LOCKWOOD ETUX	OMA E. WILLIAMS	" "	✓	5-15-80	387	848/847				
3224		130.06	CHESTER V. BERRY ETUX	JACK L. JACKSON ETUX	130.06	✓	7-6-81	392	735/736				

MONROE TOWNSHIP
VIRGINIA MILITARY SURVEY 3224

SCALE 10 CHAINS TO THE INCH

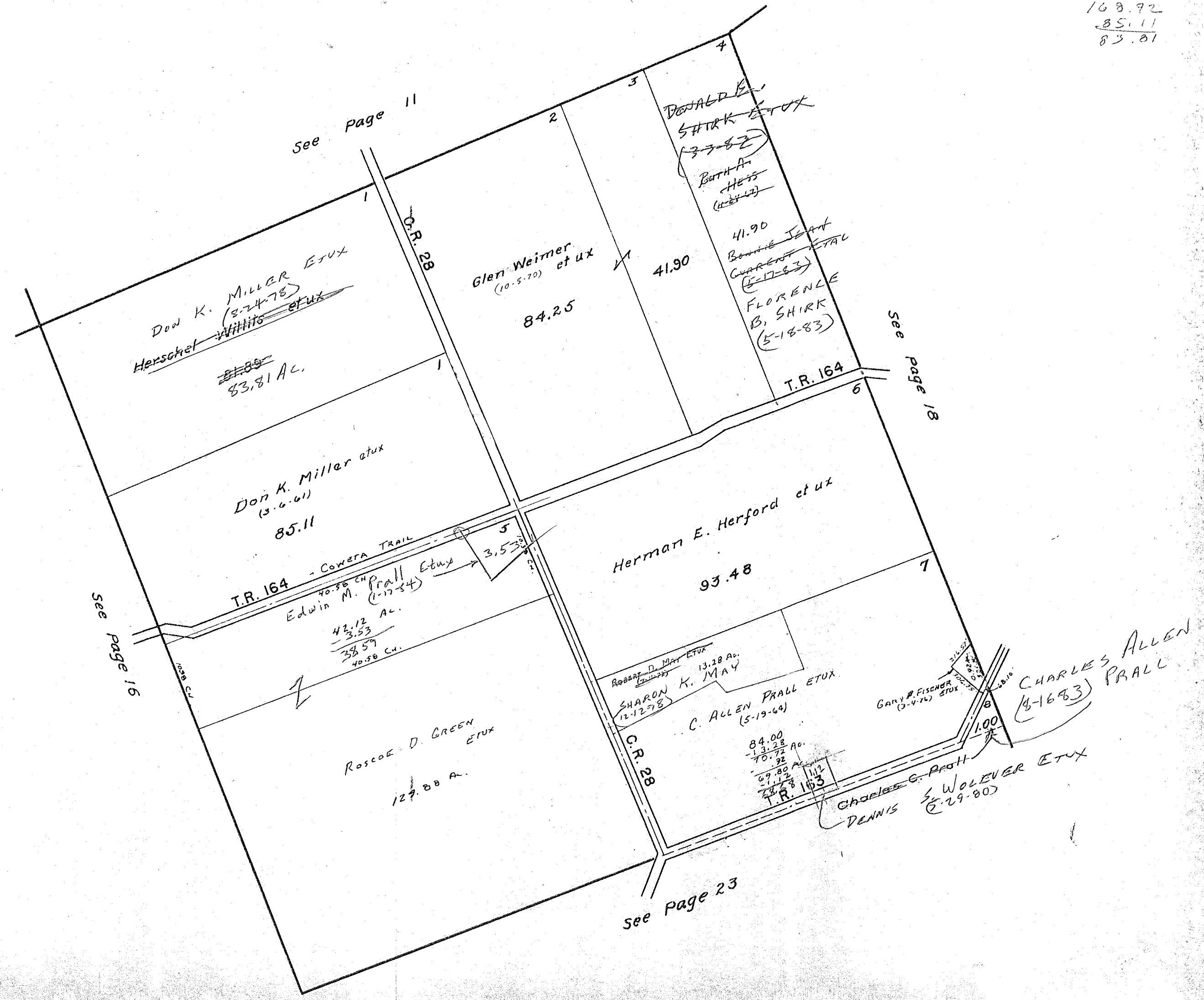


SURVEY OR SECTION	SUB. NO.	NO. ACRES	GRANTOR	GRANTEE	ACRES TRANS'FRD	TRANS.	DATE OF TRANSFER	DEED		LOT NO.	SIZE		REMARKS
								VOL.	PAGE		FRONT	DEPTH	
3223		83.81	HERSCHEL HAROLD WILLITS ETUX	DON K. MILLER ETUX	83.81	✓	8-24-78	378	604/600				
3223		13.28	ROBERT D. MAY ETUX	KERRI CARTER	13.28	✓	12-12-78	380	630/652				
3223		13.28	KERRI CARTER	SHARON K. MAY	13.28	✓	12-12-78	380	653/655				
3223		69.80	C. ALLEN PRALL ETUX	DENNIS S. WOLVER ETUX	1.12	✓	5-29-80	387	588/989				NEW SURVEY
3223		41.90	RUTH A. HESS	DONALD E. SHIRK ETUX	41.90	✓	3-3-82	395	354/355				
3223		41.90	DONALD E. SHIRK DEC'D	BONNIE JEAN CURRENT ETAL	41.90	✓	5-17-83	400	291/292				
3223		41.90	BONNIE JEAN CURRENT ETAL	FLORENCE B. SHIRK	41.90	✓	5-18-83	400	313/314				
3223		1.00	MAMIE R. PRALL DEC'D	CHARLES C. PRALL ETAL	1.00	✓	8-16-83	401	356/357				
3223		1.00	CHARLES C. PRALL DEC'D	CHARLES ALLEN PRALL	1.00	✓	8-16-83	401	358/359				
3223		1.00	MARTHA McADOO ETAL	" " " "	1.00	✓	8-16-83	401	360/361				
3223		42.12	ROSCOE D. GREEN ETUX	Edwin M. Prall ETUX	3.53	✓	1-17-84	403	4A				New Survey

MONROE TOWNSHIP
 VIRGINIA MILITARY SURVEY 3223

SCALE 10 CHAINS TO THE INCH

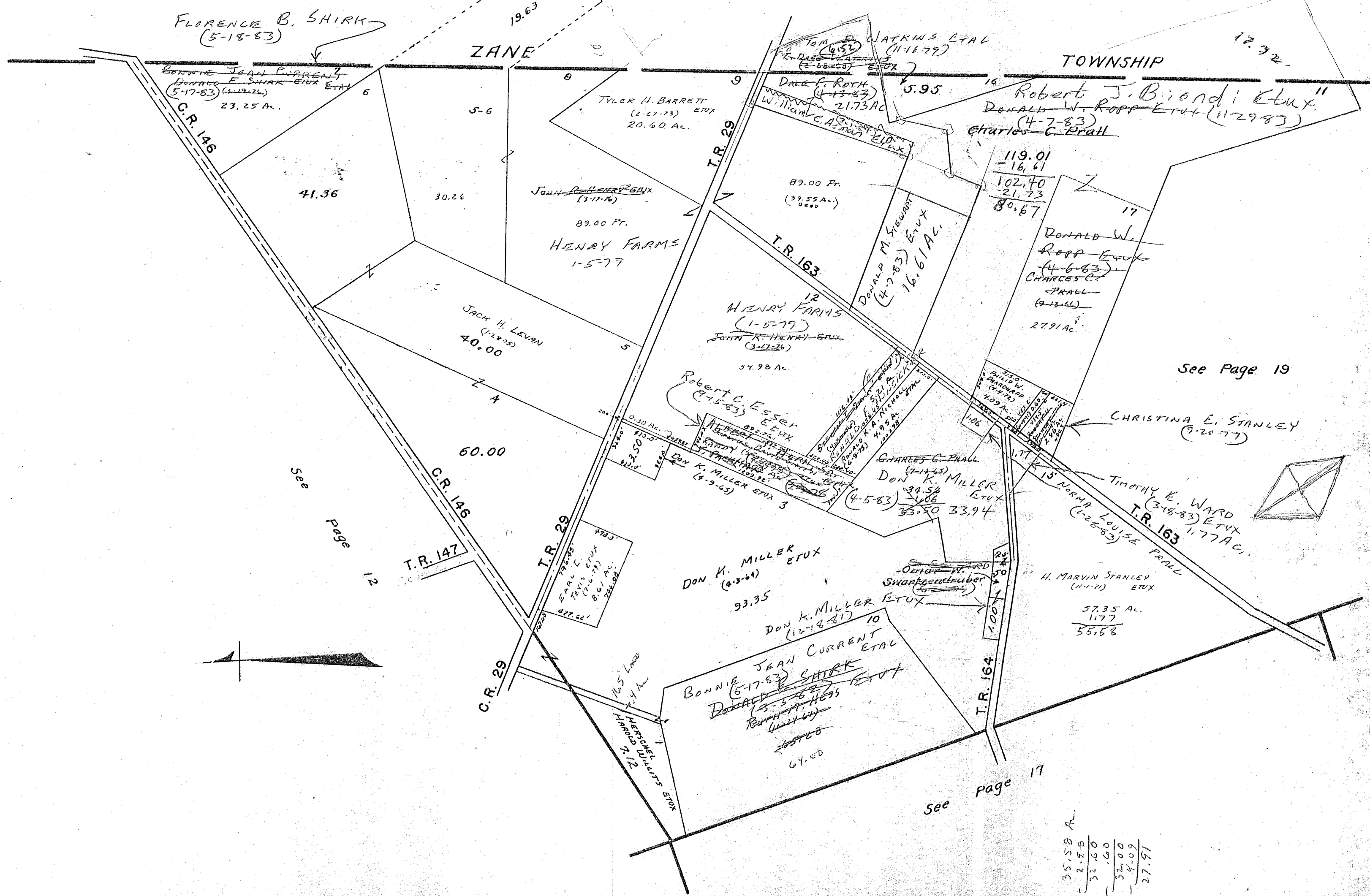
168.92
 85.11
 83.81



SURVEY OR SECTION	SUB. NO.	NO. ACRES	GRANTOR	GRANTEE	ACRES TRANS'FRD	TRANS.	DATE OF TRANSFER	DEED		LOT NO.	SIZE		REMARKS
								VOL.	PAGE		FRONT	DEPTH	
4570		2.98 0.60	ROBERT N. STANLEY (DECD)	CHRISTINA E. STANLEY	2.98 0.60	✓	9-20-77	372	718				
4570		10.00 0.30	JULIUS DAVID SMITH ETUX	RANDY J. PACKMAN	10.00 0.30	✓	2-3-78	374	694 696				
4570		10.00 0.30	RANDY J. PACKMAN	ALBERT J. HORN, SR. ETUX	10.00 0.30	✓	9-29-79	379	436 438				
4570		30.26 41.26 54.98	JOHN R. HENRY ETUX	HENRY FARMS	SAME	✓	11-5-77	381	131 139				
4570		0.50 0.25 1.00	OMAR W. SWARTZENDRUBER	O. EDWARD SWARTZENDRUBER	SAME	✓	8-27-79	384	656 657				
4570		5.21	STEVEN L. STOUT ETUX	RONALD E. HUNSICKER	5.21	✓	8-30-79	384	706 707				
4570		5.95	L. DALE WATKINS DECD	ROBERT D. WATKINS ETAL	5.95	✓	11-16-79	385	921 922				
4570		5.95	SHIRLEY WATKINS	" " " "	5.95	✓	11-16-79	385	923 924				
4570		5.95	ROBERT D. WATKINS ETUX	TOM D. WATKINS ETAL	5.95	✓	11-16-79	385	925 926				
4570		0.25, 0.50 1.00	O. EDWARD SWARTZENDRUBER	DON K. MILLER ETUX	0.25, 0.50 1.00	✓	12-18-81	394	720 722				
4570		0.40 64.00	RUTH A. HESS	DONALD E. SHIRK ETUX	0.40 64.00	✓	3-3-82	395	354 355				
4570		34.56	CHARLES C. PRALL DECD	NORMA LOUISE PRALL	1.06	✓	1-28-83	398	876 877				139-00-00-10 NEW SURVEY
4570		57.35	H. MARVIN STANLEY ETUX	TIMOTHY E. WARD ETUX	1.77	✓	3-18-83	399	396 397				NEW SURVEY
4570		33.94	CHARLES C. PRALL DECD	DON K. MILLER ETUX	33.94	✓	4-5-83	399	637 638				
4570		27.91	" " " "	DONALD W. ROPP ETUX	27.91	✓	4-6-83	399	653 655				
4570		119.01	" " " "	" " " "	119.01	✓	4-7-83	399	650 652				
4570		119.01	DONALD W. ROPP ETUX	DONALD M. STEWART ETUX	16.61	✓	4-7-83	399	656 658				NEW SURVEY
4570		102.40	" " " "	DALE F. ROTH	21.73	✓	4-13-83	399	716 718				NEW SURVEY
4570		102.40	DONALD W. ROPP ETUX	DALE F. ROTH	21.73	✓	5-6-83	399	785 787				PROFILE
4570		23.25 Pr. 0.40	DONALD E. SHIRK DECD	BONNIE JEAN CURRENT ETAL	23.25	✓	5-17-83	400	287 288				
4570		64.00	" " " "	" " " "	64.00	✓	5-17-83	400	291 292				
4570		23.25 Pr. 0.40	BONNIE JEAN CURRENT ETAL	FLORENCE B. SHIRK	23.25	✓	5-18-83	400	308 310				
4570		64.00	" " " "	" " " "	64.00	✓	5-18-83	400	313 314				
4570		0.30 10.00	ALBERT J. HORN, SR. ETUX	ROBERT C. ESSER ETUX	0.30 10.00	✓	9-15-83	401	738 740				
4570		80.67 27.91	DONALD W. ROPP	ROBERT J. BIONDI ETUX	80.67 27.91	✓	11-29-83	402	616 621				
4570		21.73	DALE F. ROTH	WILLIAM C. ASMAN ETUX	21.73	✓	3-1-84	403	875				

VIRGINIA MILITARY SURVEY N. PART 4570

SCALE 10 CHAINS TO THE INCH



FLORENCE B. SHIRK
(5-18-83)

BONNIE JEAN CURRENT
DONNIE E. SHIRK ETUX
(5-17-83) (11-19-26)
23.25 AC.

ZANE

TYLER H. BARRETT
(2-27-73) ETUX
20.60 AC.

JOHN R. HENRY ETUX
(3-11-76)
89.00 FT.
HENRY FARMS
1-5-77

JACK H. LEVAN
(1-28-29)
40.00

HENRY FARMS
(1-5-79)
JOHN R. HENRY ETUX
(3-11-76)
54.98 AC.

ROBERT C. ESSER
ETUX
(9-15-83)

DON K. MILLER ETUX
(4-3-84)
93.35

DON K. MILLER ETUX
(12-18-81)
10

BONNIE JEAN CURRENT
ETUX
(5-17-83)
DONNIE E. SHIRK
(3-3-86)
RUTH A. HOSS
(11-24-67)
64.00

CHARLES C. PRATT
(2-11-65)
DON K. MILLER ETUX
(4-5-83)
34.58
33.50 33.94

H. MARVIN STANLEY
(11-1-11) ETUX
57.35 AC.
1.77
55.58

ROBERT J. BIONDI ETUX
DONALD W. ROPP ETUX
(4-7-83) (11-29-83)
CHARLES C. PRATT

119.01
-16.61
102.40
-21.73
80.67

DONALD W. ROPP ETUX
(4-6-83)
CHARLES C. PRATT
(9-12-66)
27.91 AC.

CHRISTINA E. STANLEY
(9-20-77)

TIMOTHY E. WARD
(3-18-83) ETUX
1.77 AC.
T.R. 163
15' NORMA LOUISE PRATT

See Page 12

See Page 17

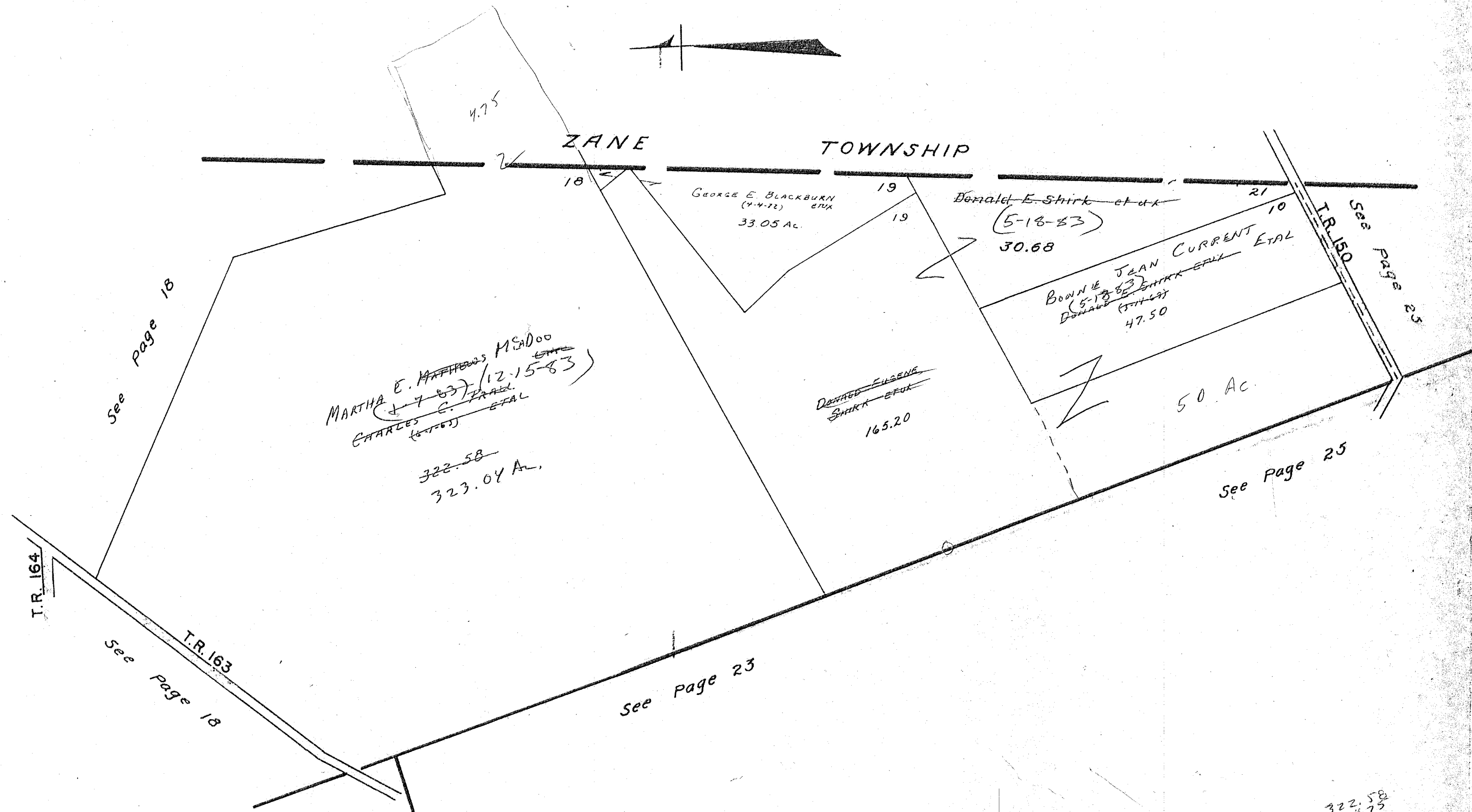
See Page 19

35.58	Ac.
2.88	
32.60	
1.60	
32.00	
4.09	
27.91	

SURVEY OR SECTION	SUB. NO.	NO. ACRES	GRANTOR	GRANTEE	ACRES TRANS'FRD	TRANS.	DATE OF TRANSFER	DEED		LOT NO.	SIZE		REMARKS
								VOL.	PAGE		FRONT	DEPTH	
4570		323.04	CHARLES C. PRALL DEC'D	MARTHA E. MATHIAS McADOO	323.04	✓	1-7-83	398	687				
4570		323.04	CHARLES C.		323.04		5-17-83						
4570		47.50	DONALD E. SHIRK DEC'D	BONNIE JEAN CURRENT ETAL	47.50	✓	5-17-83	400	297/298				UND. 1/2 INT.
4570		165.20	" " " "	" " " "	165.20	✓	5-17-83	400	289/301				
4570		30.68	" " " "	" " " "	30.68	✓	5-18-83	400	302/304				
4570		47.50	FLORENCE B. SHIRK	" " " "	47.50	✓	5-18-83	400	317/320				
4570		165.20	" " " "	" " " "	165.20	✓	5-18-83	400	321/323				
4570		30.68	" " " "	" " " "	30.68	✓	5-18-83	400	324/324				
4570		323.04	Martha E. McAdoo	Martha E. McAdoo	323.04	✓	12-15-83	402	845-847				

MONROE TOWNSHIP
 VIRGINIA MILITARY SURVEY S. PART 4570

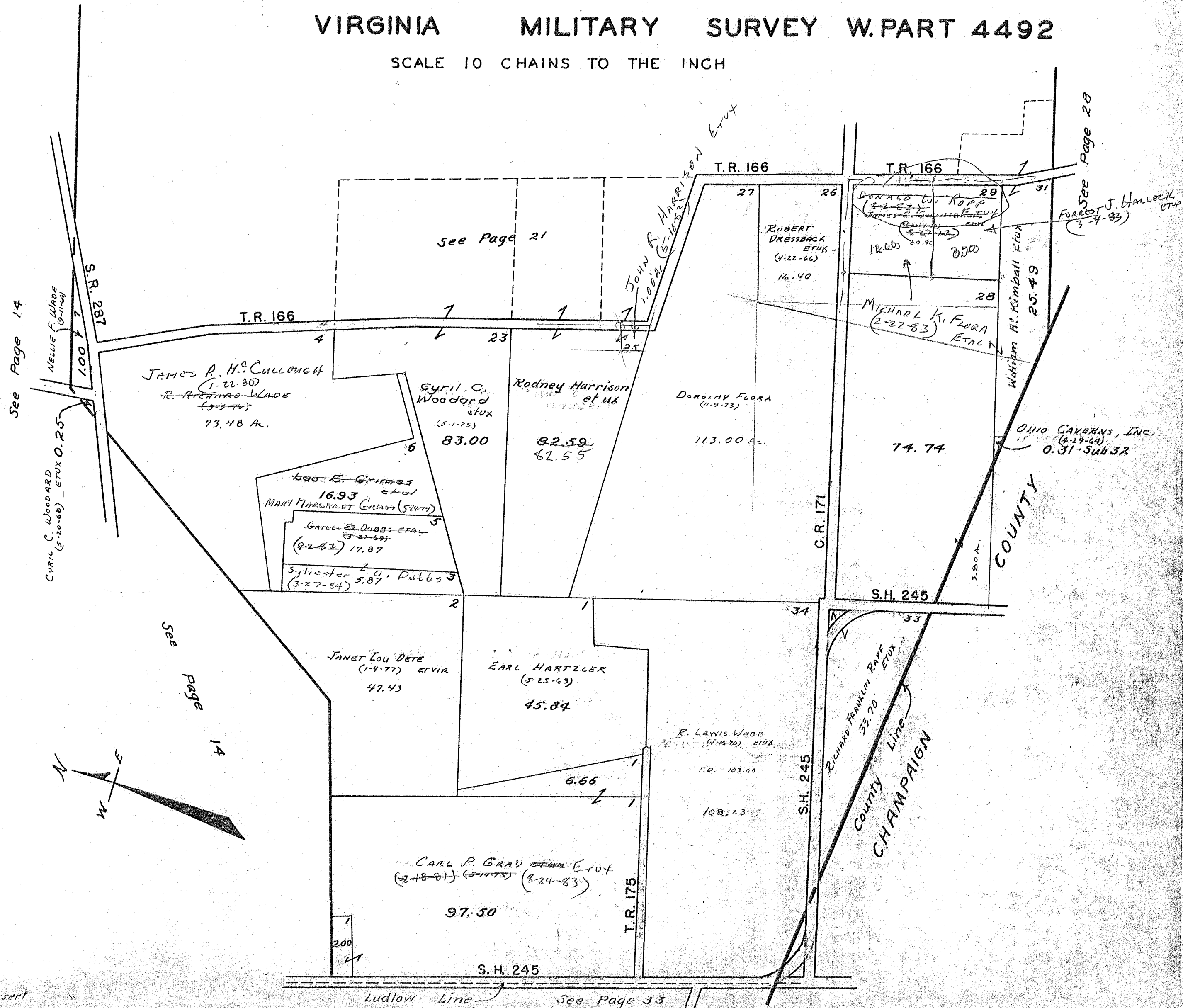
SCALE 10 CHAINS TO THE INCH



322.58
 4.75
 327.33

VIRGINIA MILITARY SURVEY W.PART 4492

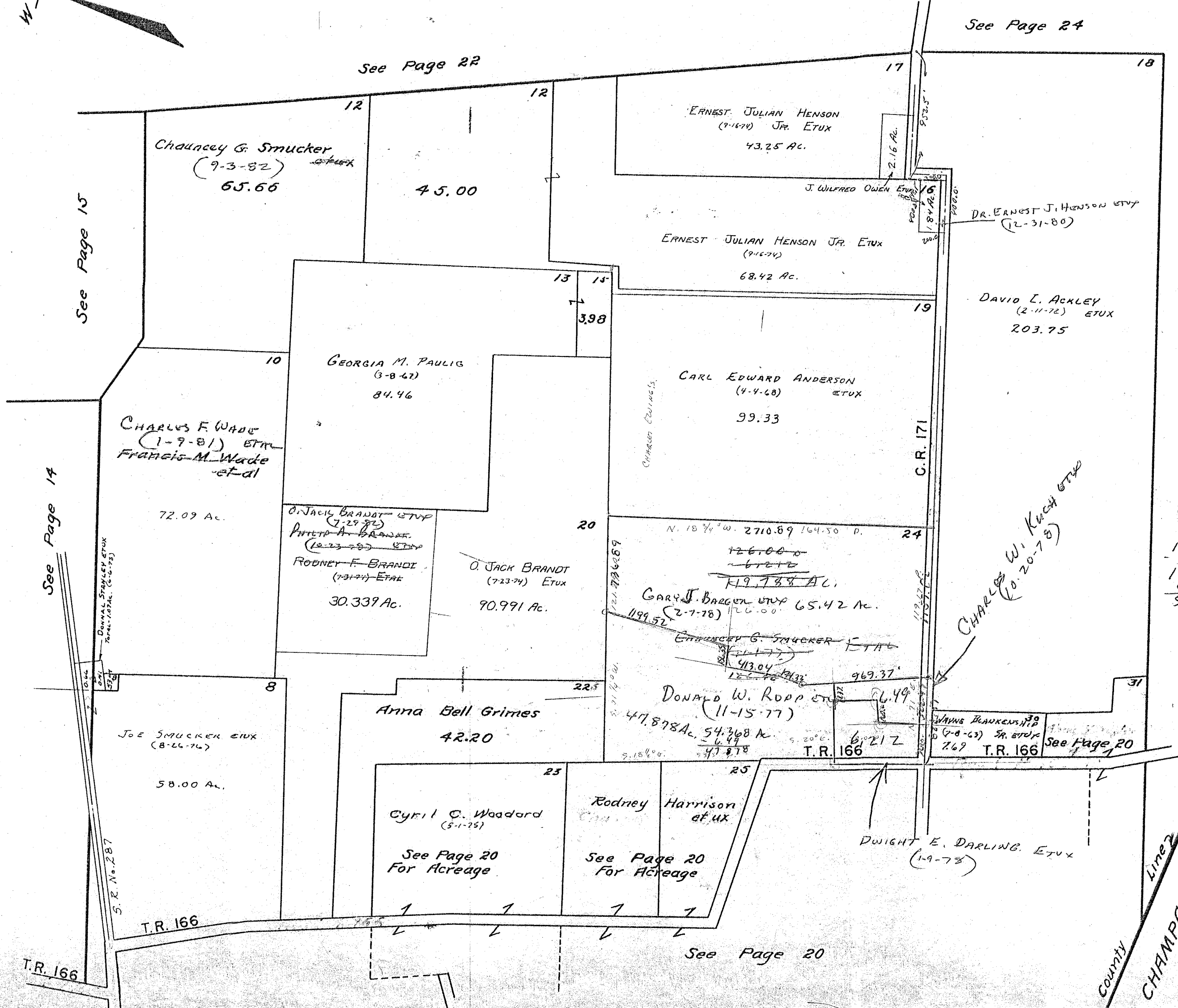

SCALE 10 CHAINS TO THE INCH



SURVEY OR SECTION	SUB. NO.	NO. ACRES	GRANTOR	GRANTEE	ACRES TRANS'FRD	TRANS.	DATE OF TRANSFER	DEED		LOT NO.	SIZE		REMARKS
								VOL.	PAGE		FRONT	DEPTH	
4492		126.00	CHAUNCEY G. SMUCKER	UND. $\frac{2}{5}$ INT. THE MENNONITE FOUNDATION, INC.	126.00	✓	11-1-77	373	548-549				
4492		126.00	THE MENNONITE FOUNDATION, INC.	$\frac{2}{5}$ INT. DONALD W. ROPP ETUX	126.00	✓	11-15-77	373	826-				
4492		126.00	CHAUNCEY G. SMUCKER	$\frac{2}{5}$ INT. DONALD W. ROPP ETUX	126.00	✓	11-15-77	373	824-825				
4492		126.00	DONALD W. ROPP ETUX	DWIGHT E. DARLING. ETUX	6.212	✓	1-9-78	374	505-506				NEW SURVEY
4492		119.788	DONALD W. ROPP ETUX	GARY J. BARGER ETUX	65.42	✓	2-7-78	374	715-716				NEW SURVEY
4492		54.368	DONALD W. ROPP ETUX	CHARLES W. KUCH ETUX	6.49	✓	10-20-78	379	816/817				NEW SURVEY
4492		30.339	ROONEY F. BRANDT ETUX	PHILIP A. BRANDT ETUX	30.339	✓	10-23-78	379	824/825				
4492		1.84	J. WILFRED OWEN ETUX	WILLIAM J. OWEN ETUX	1.84	✓	12-31-80	390	700/701				
4492		1.84	WILLIAM J. OWEN ETUX	DR. ERNEST J. HENSON ETUX	1.84	✓	12-31-80	390	702/703				
4492		72.09	FRANCES M. WADE (DOWD)	CHARLES F. WADE ETAL	72.09	✓	8-9-81	393	587/591				
4492		30.339	PHILIP A. BRANDT ETUX	O. JACK BRANDT ETUX	30.339	✓	8-29-82	396	855/857				
4492		65.66	PEARL A. SMUCKER	CHAUNCEY G. SMUCKER	65.66	✓	9-7-82	397	859/862				UND. $\frac{1}{2}$ INT.

MONROE TOWNSHIP
 VIRGINIA MILITARY SURVEY E.PART 4492

SCALE 10 CHAINS TO THE INCH



See Page 24

See Page 22

See Page 15

See Page 14

See Page 28

126.000
6.212
119.788
65.42
54.368

See Page 20

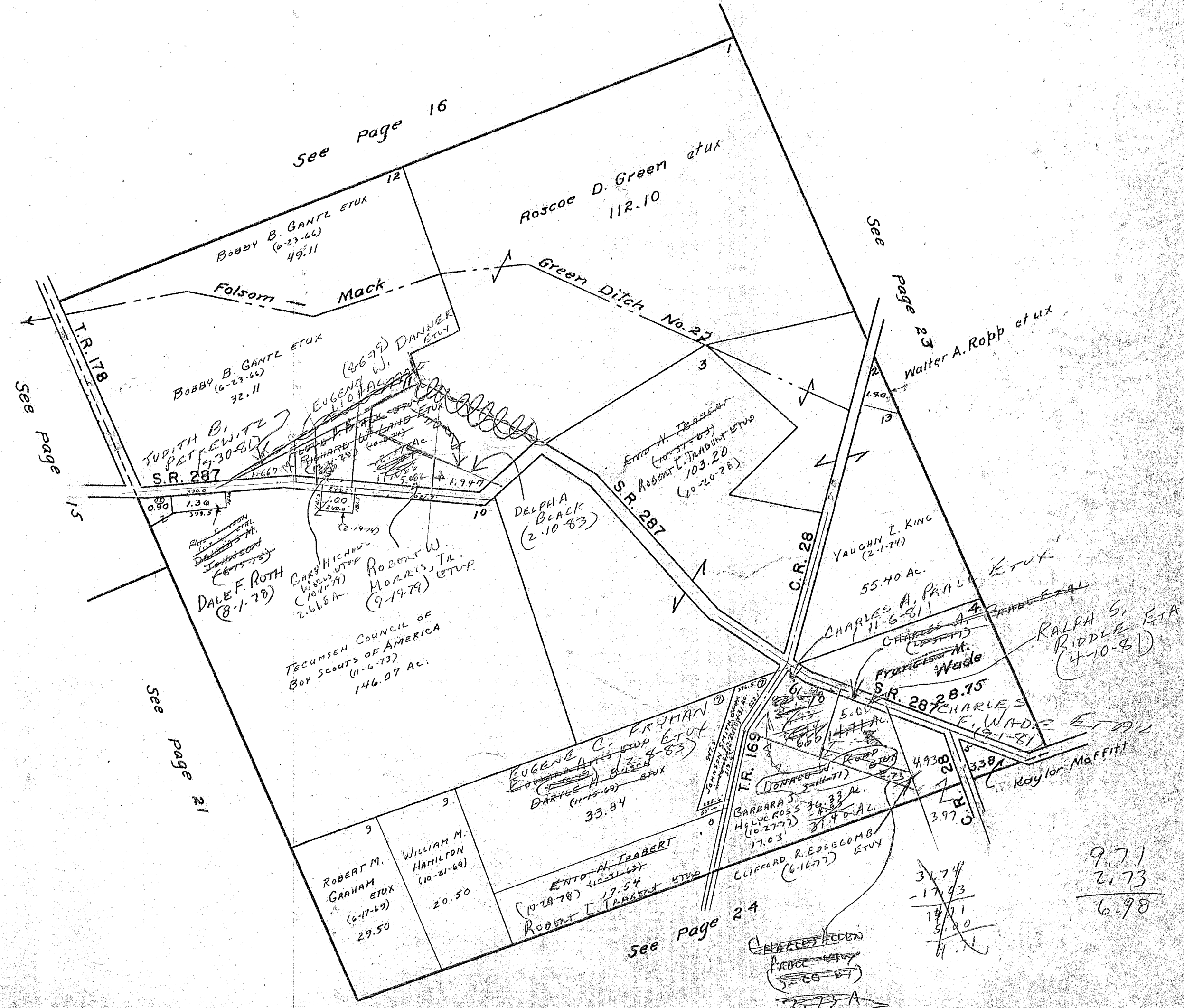
See Page 20

County Line
 CHAMPAIGN COUNTY

SURVEY OR SECTION	SUB. NO.	NO. ACRES	GRANTOR	GRANTEE	ACRES TRANS'FRD	TRANS.	DATE OF TRANSFER	DEED		LOT NO.	SIZE		REMARKS
								VOL.	PAGE		FRONT	DEPTH	
3225		36.33	JERRY FRY (GUARDIAN)	DONALD W. ROPP ETUX	36.33	✓	3-14-77	369	356-357				
3225		36.33	RUTH E. BLAIR DEC'D	" " " "	36.33	✓	3-14-77	369	352-353				
3225		36.33	DONALD W. ROPP ETUX	CLIFFORD R. EDGEOMB ETUX	4.93	✓	6-16-77	370	992				NEW SURVEY
3225		36.67	DONALD W. ROPP ETUX (US)	ABEL J. PELLETT ETAL	36.67	✓	10-11-77	373	229-235				NEW SURVEY
3225		31.74	DONALD W. ROPP ETUX	BARBARA J. HOLYCROSS	17.03	✓	10-27-77	373	475-476				NEW SURVEY
3225		14.71	" " " "	CHARLES A. PRALL ETAL	5.00	✓	10-31-77	373	512-513				
3225		1.36	FAYE JOHNSON ETAL	DOUGLAS M. JOHNSON	1.36	✓	6-19-78	377	30-31				
3225		1.36	DOUGLAS M. JOHNSON	DALE F. ROTH	1.36	✓	8-1-78	377	900/901				
3225		103.20	ENID N. TRABERT	ROBERT L. TRABERT ETUX	17.54	✓	10-20-78	379	792/793				
3225		17.54	RICHARD W. LAND ETUX	FLOYD P. BLACK ETUX	12.17	✓	12-21-78	380	771/772				
3225		4.31	HELEN M. SMITH (Dec'd)	JOHNSON SMITH	4.31	✓	12-26-78	380	802/803				
3225		33.84	DARYLE H. BUSCH ETUX	EDWARD AMIS ETUX	33.84	✓	2-9-79	381	574/575				
3225		12.17	FLOYD P. BLACK ETUX	EUGENE W. DANNER ETUX	1.104	✓	8-6-79	384	332/333				NEW SURVEY
3225		11.363	FLOYD P. BLACK ETUX	ROBERT W. MORRIS, JR. ETUX	5.082	✓	9-19-79	385	12/13				NEW SURVEY
3225		6.281	FLOYD P. BLACK ETUX	GARY MICHAEL WALLS ETUX	2.668	✓	10-11-79	385	139/142				NEW SURVEY
3225		9.71	DONALD W. ROPP ETUX	CHARLES ALLEN PRALL ETUX	2.73	✓	3-20-80	391	475/477				NEW SURVEY
3225		5.00	CHARLES A. PRALL ETAL	RALPH S. RIDDLE ETAL	2.73	✓	4-10-81	391	665/667				
3225		2.73	FLOYD P. BLACK ETUX	ROY WILSON ETUX	1.667	✓	7-30-81	393	444				
3225		1.667	ROY WILSON ETUX	JUDITH B. PETKEWITZ	1.667	✓	7-30-81	393	445				
3225		28.75	FRANCES M. WADE DEC'D	CHARLES F. WADE ETAL	28.75	✓	9-1-81	393	444/445				
3225		6.55	DONALD W. ROPP ETUX	CHARLES ALLEN PRALL ETUX	6.55	✓	11-6-81	394	296/298				
3225		33.84	EDWARD AMIS ETUX	EUGENE C. FRYMAN ETUX	33.84	✓	2-8-83	398	987				147-00-00-020
3225		1.947	FLOYD P. BLACK	DELPHA M. BLACK	1.947	✓	2-10-83	399	17/18				138-00-00-034

MONROE TOWNSHIP
 VIRGINIA MILITARY SURVEY 3225

SCALE 10 CHAINS TO THE INCH



12.467
 - 1.104

 11.363
 - 5.082

 6.281
 - 2.668

 3.613

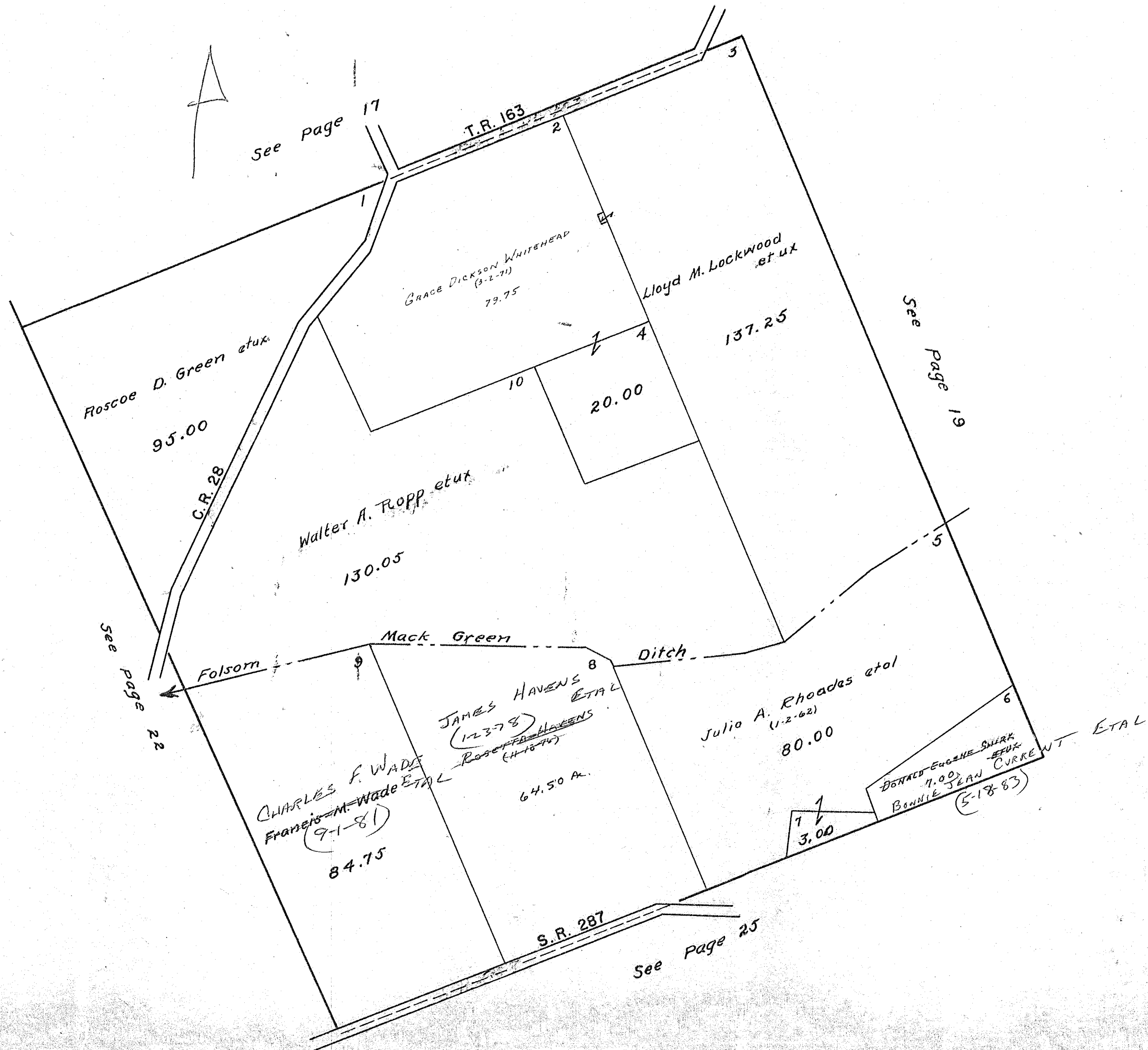
9.71
 - 2.73

 6.98

SURVEY OR SECTION	SUB. NO.	NO. ACRES	GRANTOR	GRANTEE	ACRES TRANS'FRD	TRANS.	DATE OF TRANSFER	DEED		LOT NO.	SIZE		REMARKS
								VOL.	PAGE		FRONT	DEPTH	
3226		64.50	ROSETTA HAVENS	JAMES HAVENS ETAL	64.50	✓	1-23-78	374	606-607				
3226		84.75	FRANCES M. WADE DEC'D	CHARLES F. WADE ETAL	84.75	✓	9-1-81	393	469/465				
3226		7.00	DONALD E. SHIRK DEC'D	BONNIE JEAN CURRENT ETAL	7.00	✓	5-17-83	400	292/301				
3226		7.00	FLORENCE B. SHIRK	" " " " " "	7.00	✓	5-18-83	400	321/323				

MON ROE TOWNSHIP
VIRGINIA MILITARY SURVEY 3226

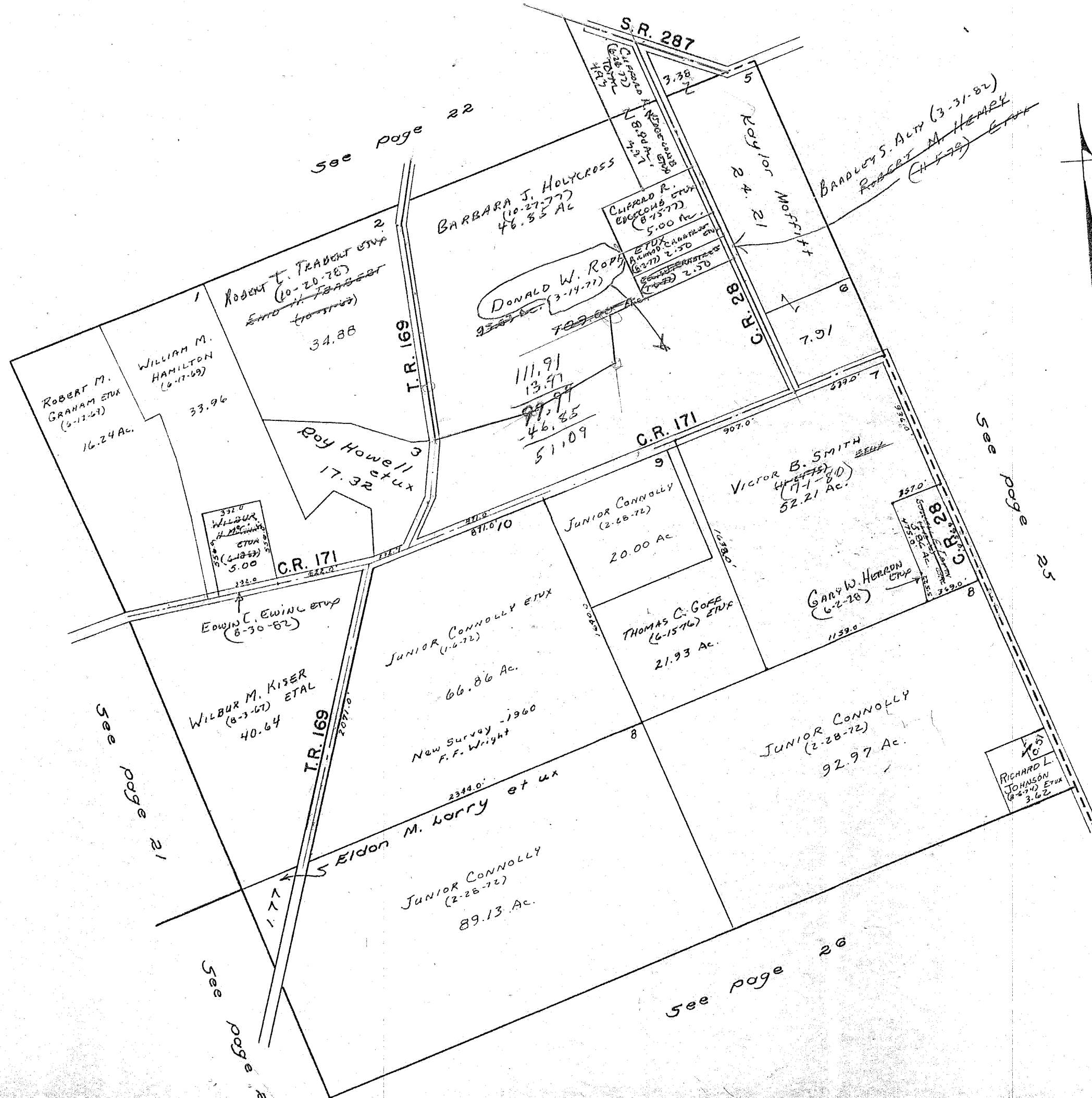
SCALE 10 CHAINS TO THE INCH



SURVEY OR SECTION	SUB. NO.	NO. ACRES	GRANTOR	GRANTEE	ACRES TRANS'FRD	TRANS.	DATE OF TRANSFER	DEED		LOT NO.	SIZE		REMARKS
								VOL.	PAGE		FRONT	DEPTH	
3-22-7		109.00	DONALD W. ROPP ETUX	CLIFFORD R. EDGECOMB ETUX	3.97	✓	6-16-77	370	992				NEW SURVEY
3227		105.03	" " " "	ELLIS J. CRABTREE	5.00	✓	7-6-77	371	247				NEW SURVEY
3227		5.00	ELLIS J. CRABTREE	RICHARD DEAN CRABTREE ETUX	2.50	✓	8-2-77	371	881-882				NEW SURVEY
3227		100.03	DONALD W. ROPP ETUX	CLIFFORD R. EDGECOMB ETUX	5.00	✓	8-15-77	372	89				NEW SURVEY
3227		111.91	DONALD ROPP ETUX (VS)	ABEL J. PELLET ETUX	111.91	✓	10-14-77	373	229-235				NEW SURVEY
3227		97.94	DONALD W. ROPP ETUX	BARBARA J. HILYCROSS	46.85	✓	10-27-77	373	475-476				NEW SURVEY
3227		5.86	LOWELL E. LEVARD ETUX	GARY W. HERRON ETUX	5.86	✓	6-2-78	376	571/572				
3227		34.88	ENID N. TRABANT	ROBERT T. TRABANT ETUX	34.88	✓	10-20-78	379	792/793				
3227		2.50	ELLIS J. CRABTREE	ROBERT M. HEMPEY ETUX	2.50	✓	11-5-79	385	800/801				
3227		52.21	RUBY I. SMITH	VICTOR B. SMITH	52.21	✓	7-1-80	388	728/729				
3227		2.50	ROBERT M. HEMPEY ETUX	BRADLEY S. ALTY	2.50	✓	3-31-82	395	599/600				
3227		5.00	WILBUR H. M.C. GINNIS ETUX	EDWIN L. EWING ETUX	5.00	✓	8-30-82	397	249/250				

VIRGINIA MILITARY SURVEY 3227

SCALE 10 CHAINS TO THE INCH

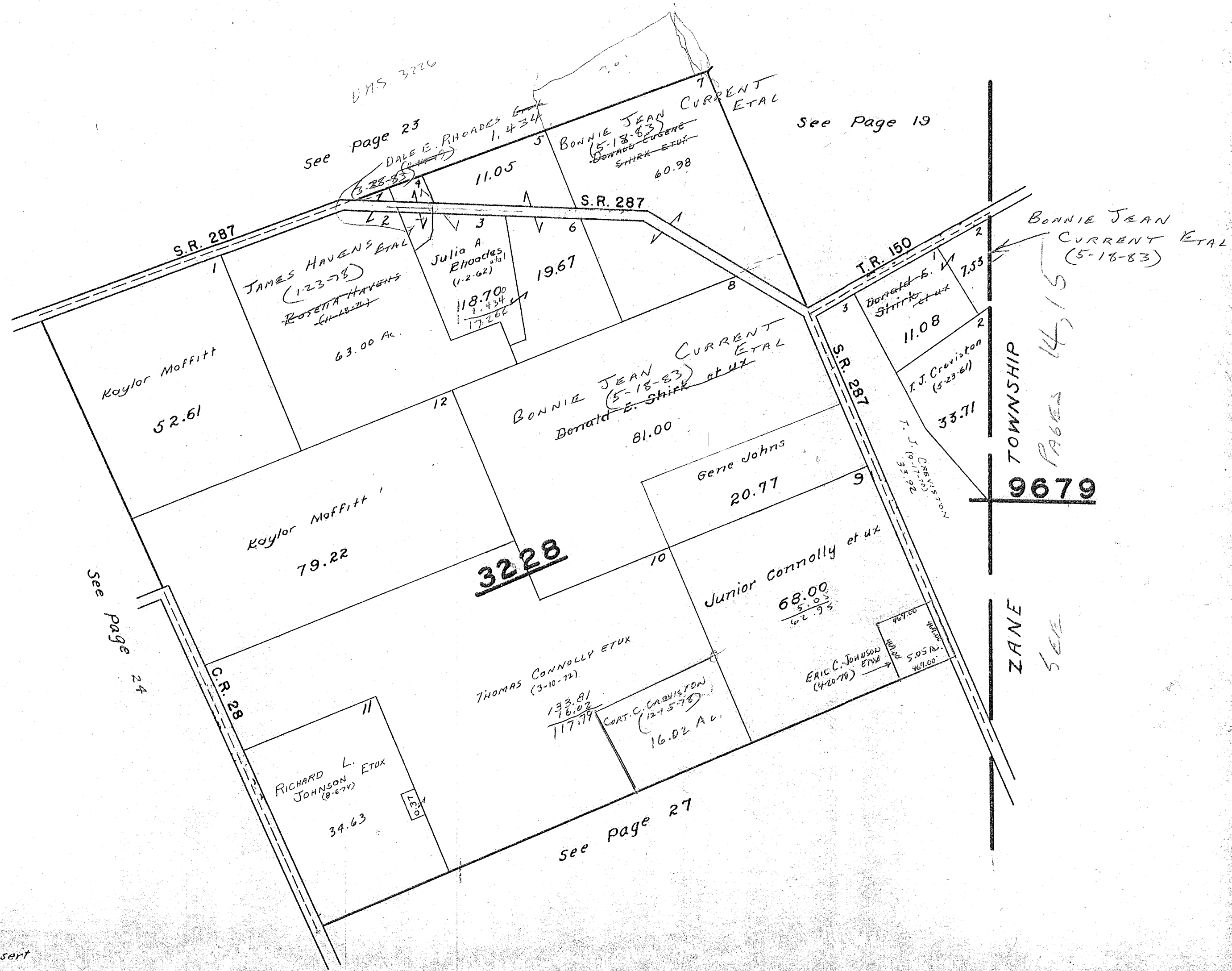


SURVEY OR SECTION	SUB. NO.	NO. ACRES	GRANTOR	GRANTEE	ACRES TRANS'FRD	TRANS.	DATE OF TRANSFER	DEED		LOT NO.	SIZE		REMARKS
								VOL.	PAGE		FRONT	DEPTH	
3228		63.00	ROSETTA HAVENS	JAMES HAVENS ETAL	63.00	✓	1-23-78	374	606/607				
3228		68.00	JUNIOR CONNOLLY ETUX	ERIC C. JOHNSON ETUX	5.05	✓	4-20-78	375	741/742				NEW SURVEY
3228		133.91	THOMAS CONNOLLY ETUX	CORT C. CREVISTON	16.02	✓	3-28-78 12-15-78	380	703/705				NEW SURVEY
3228		18.70	DANIEL H. RHOADES ETUX	DALE E. RHOADES ETUX	1.434	✓	9-17-79	384	769/765				NEW SURVEY
3228		1.434	DAVID E. RHOADES ETUX	" " "	1.434	✓	9-17-79	384	966/967				
3228		1.434	JULIA A. RHOADES BRILL	" " "	1.434	✓	9-17-79	384	962/963				
3228		1.434	DALE E. RHOADES ETUX	DORIS J. HEMINGER	1.434	✓	3-28-83	399	500/501				
3228		1.434	DORIS J. HEMINGER	DALE E. RHOADES	1.434	✓	3-28-83	399	500/501				
3228		60.98	DONALD E. SHIRK DEC'D	BONNIE JEAN CURRENT ETAL	60.98	✓	5-17-83	400	298/301				
3228		11.08, 7.53	" " " "	" " " "	11.08, 7.53	✓	5-18-83	400	302/304				
3228		81.00	" " " "	" " " "	81.00	✓	5-18-83	400	321/323				
3228		60.98	FLORENCE B. SHIRK	" " " "	60.98	✓	5-18-83	400	321/323				
3228		11.08, 7.53	" " " "	" " " "	11.08, 7.53	✓	5-18-83	400	323/324				
3228		81.00	" " " "	" " " "	81.00	✓	5-18-83	400	323/324				

MONROE TOWNSHIP
VIRGINIA MILITARY SURVEYS

3228
9679

SCALE 10 CHAINS TO THE INCH



See page 24

See page 23

See page 19

See page 27

PAGES 14, 15

ZANE TOWNSHIP
9679
SEE

4.831
3.387
1.444

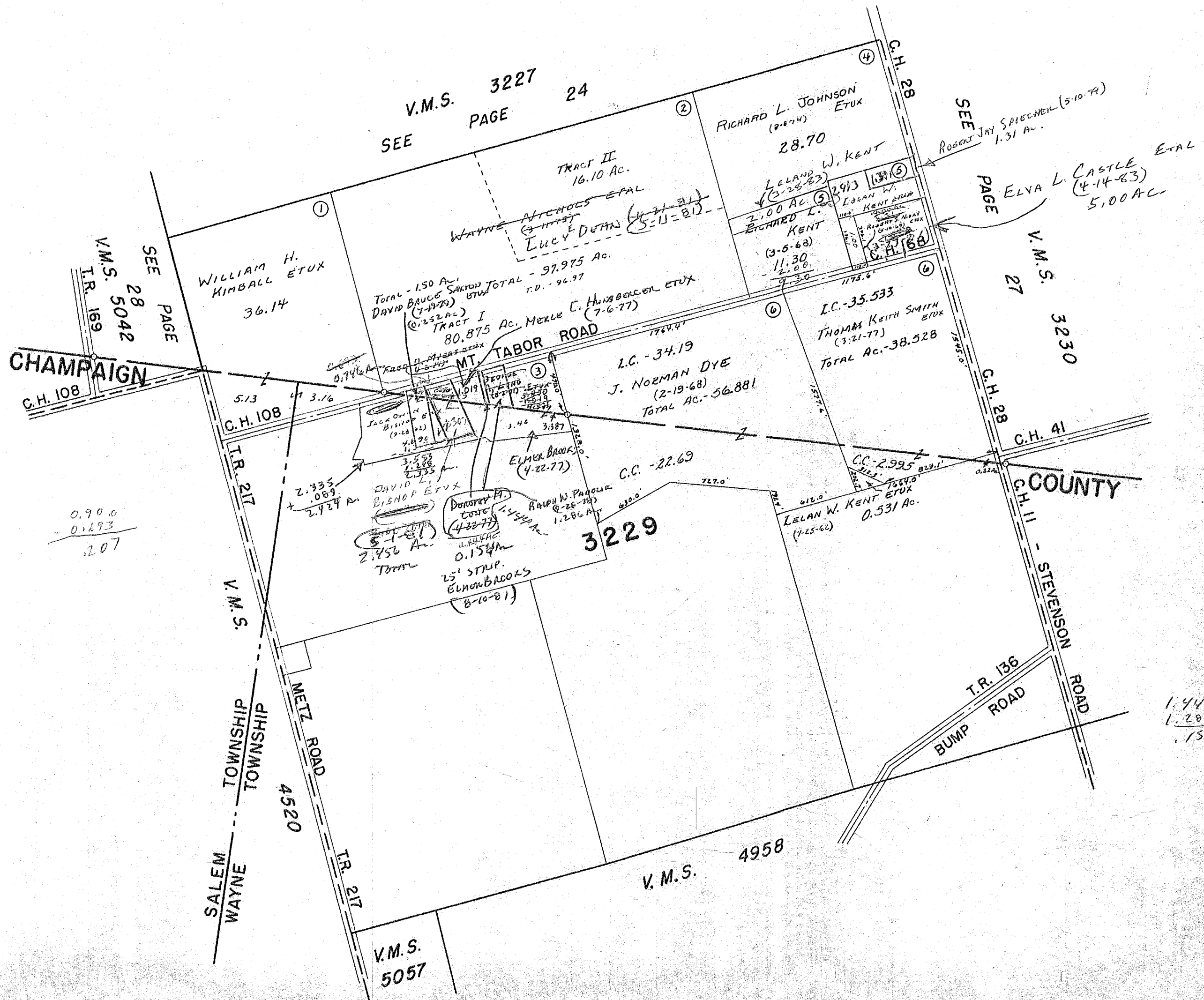
CARTER PRG.

SURVEY OR SECTION	SUB. NO.	NO. ACRES	GRANTOR	GRANTEE	ACRES TRANSFRD	TRANS.	DATE OF TRANSFER	DEED		LOT NO.	SIZE		REMARKS
								VOL.	PAGE		FRONT	DEPTH	
3229		5.85	GEORGE A. LONG (De'd)	DOROTHY M. LONG	5.85	✓	4-22-77	369	985-987				
3229		4.831	DOROTHY M. LONG	MACK R. HAMILTON	3.387	✓	4-22-77	369	990-991				NEW SURVEY
3229		3.387	MACK R. HAMILTON, SR. (BANKRUPT)	MACK R. HAMILTON, SR.	3.387	✓	4-22-77	369	988-989				
3229		3.387	MACK R. HAMILTON, SR. ETUX	ELMER BROOKS	3.387	✓	4-22-77	369	992-993				
3229		1.019	FRED D. MYERS ETUX	MERLE C. HUNSBERGER ETUX	1.019	✓	7-6-77	371	260-261				
3229		0.90	JACK O. BISHOP ETUX	DAVID L. BISHOP ETUX	0.693	✓	11-28-77	374	4-5				NEW SURVEY
3229		1.444	GEORGE A. LONG ETUX (8-10-76)	RALPH W. PADOLIK	1.286	✓	9-28-78	379	350/357				NEW SURVEY
3229		9.00	LELAN W. KENT ETUX	ROBERT JAY SPEICHER	1.31	✓	5-10-79	382	846/847				NEW SURVEY
3229			JACK O. BISHOP ETUX	DAVID BRUCE SEXTON ETUX	0.252	✓	7-19-79	384	78/79				NEW SURVEY
3229		7.973	ANNA RUTH KENT (De'd)	LELAN W. KENT	7.973	✓	3-23-81	391	503				NEW SURVEY
3229		16.10	WAYNE NICHOLS ETUX (SHERIFFS)	LUCY E. DOWD	16.10	✓	4-21-81	391	852/855				
3229		80.875	WAYNE NICHOLS ETUX (SHERIFFS)	LUCY E. DOWD	80.875	✓	4-21-81	391	798/1000				NEW SURVEY
3229		0.053	JACK O. BISHOP ETUX	DAVID L. BISHOP ETUX	0.053	✓	5-1-81	391	1/3				
3229		0.693	DAVID L. BISHOP ETUX	JAMES C. DODGE ETUX	0.693	✓	5-1-81	392	4/5				COMBINED
3229		0.053	JAMES C. DODGE ETUX	DAVID L. BISHOP ETUX	0.746	✓	5-1-81	392	80/82				
3229		16.10	LEVI P. LINDVILLE (De'd)	LUCY E. DOWD	16.10	✓	5-11-81	392	109/112				
3229		80.875	LEVI P. LINDVILLE (De'd)	LUCY E. DOWD	80.875	✓	5-11-81	392	109/112				
3229		0.154	DOROTHY M. LONG	ELMER BROOKS	0.154	✓	8-10-81	393	510/511				NEW SURVEY
3229		11.30	RICHARD L. KENT ETUX	LELAN W. KENT	2.00	✓	3-28-83	399	768/769				NEW SURVEY
3229		7.973	LELAN W. KENT	ELVA L. CASTLE ETUX	5.00	✓	4-14-83	399	768/769				NEW SURVEY

MONROE TOWNSHIP

V.M.S. 3229

SCALE: 1" = 10 CHAINS = 660'



SURVEY OR SECTION	SUB. NO.	NO. ACRES	GRANTOR	GRANTEE	ACRES TRANSFRD	TRANS.	DATE OF TRANSFER	DEED		LOT NO.	SIZE		REMARKS
								VOL.	PAGE		FRONT	DEPTH	
3230		2.40	DONALD P. TOMLIN ETUX	ROLAND ROLAND E. CRAIG ETUX	2.40	✓	6-20-77	370	971-972				
3230		31.60	RICHARD S. NORVIEL	CORT CLARENCE CREVISTON	31.60	✓	4-25-78	375	836-837				
3230		20.15	THOMAS CONNOLLY ETUX	CORT C. CREVISTON	20.05	✓	12-15-78	380	103/105				NEW SURVEY
3230		11.00	ROBERT D. BOYD ETUX	WANDA J. NIDAY	1.00	✓	7-10-79	383	906/907				NEW SURVEY
3230		80.00	ROBERT D. BOYD ETUX	ROBERT J. BOYD	13.51	✓	1-20-83	398	809/810				NEW SURVEY
3230		20.16	WILMORE C. BOYD (Dads)	NANCY B. INSKIPP	20.16	✓	2-22-83	399	88/89				
3230		13.46	LELAND W. KENT	RICHARD L. KENT ETUX	3.51	✓	3-24-83	399	489/490				NEW SURVEY
3230		13.46	LELAND W. KENT	ROBERT D. BOYD	10.25	✓	3-24-83	399	487/488				NEW SURVEY

MONROE TOWNSHIP

V. M. S. 3230

SCALE: 1" = 10 CHAINS = 660'

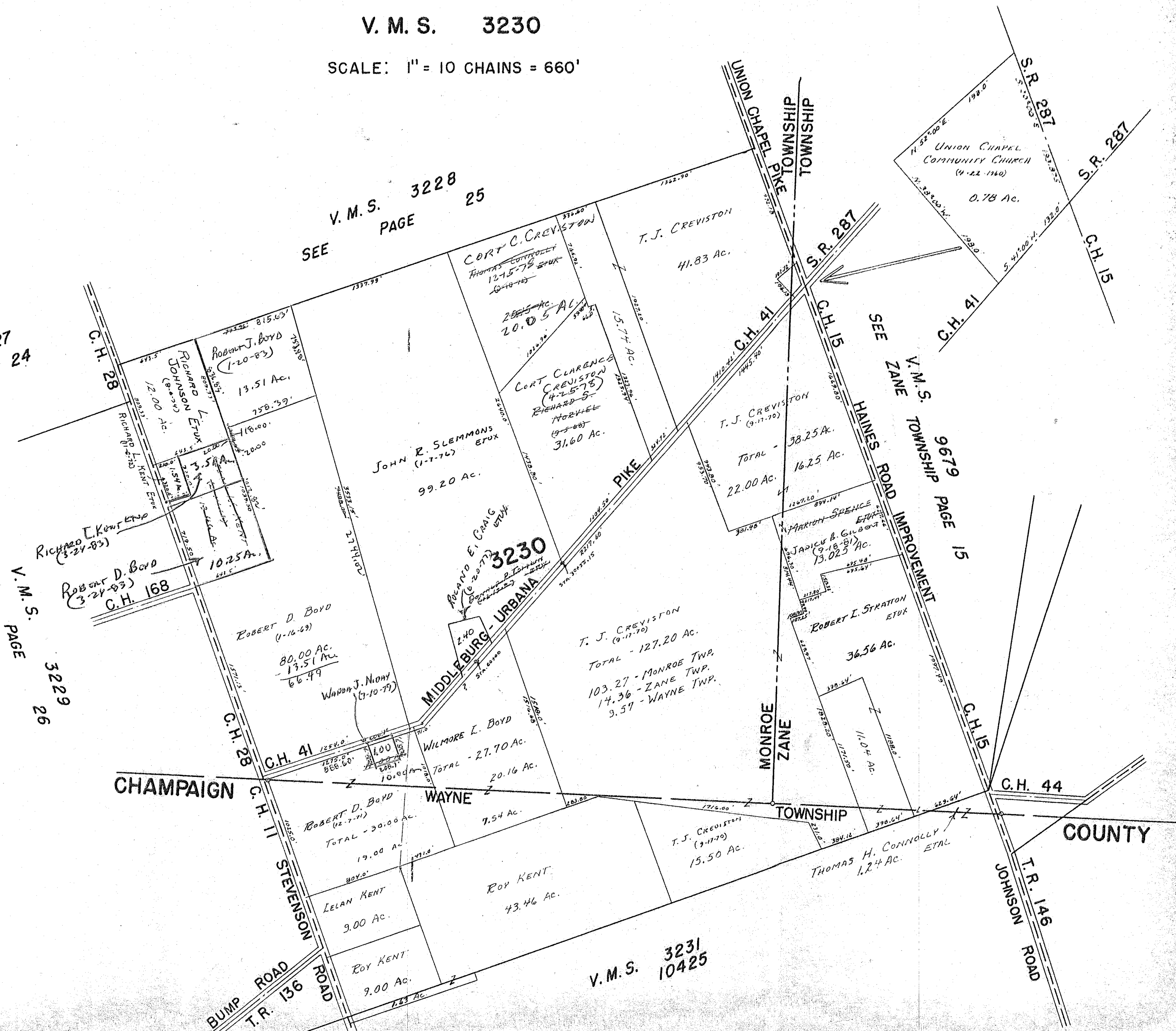
V. M. S. 3227
SEE PAGE 24

V. M. S. 3228
PAGE 25
SEE

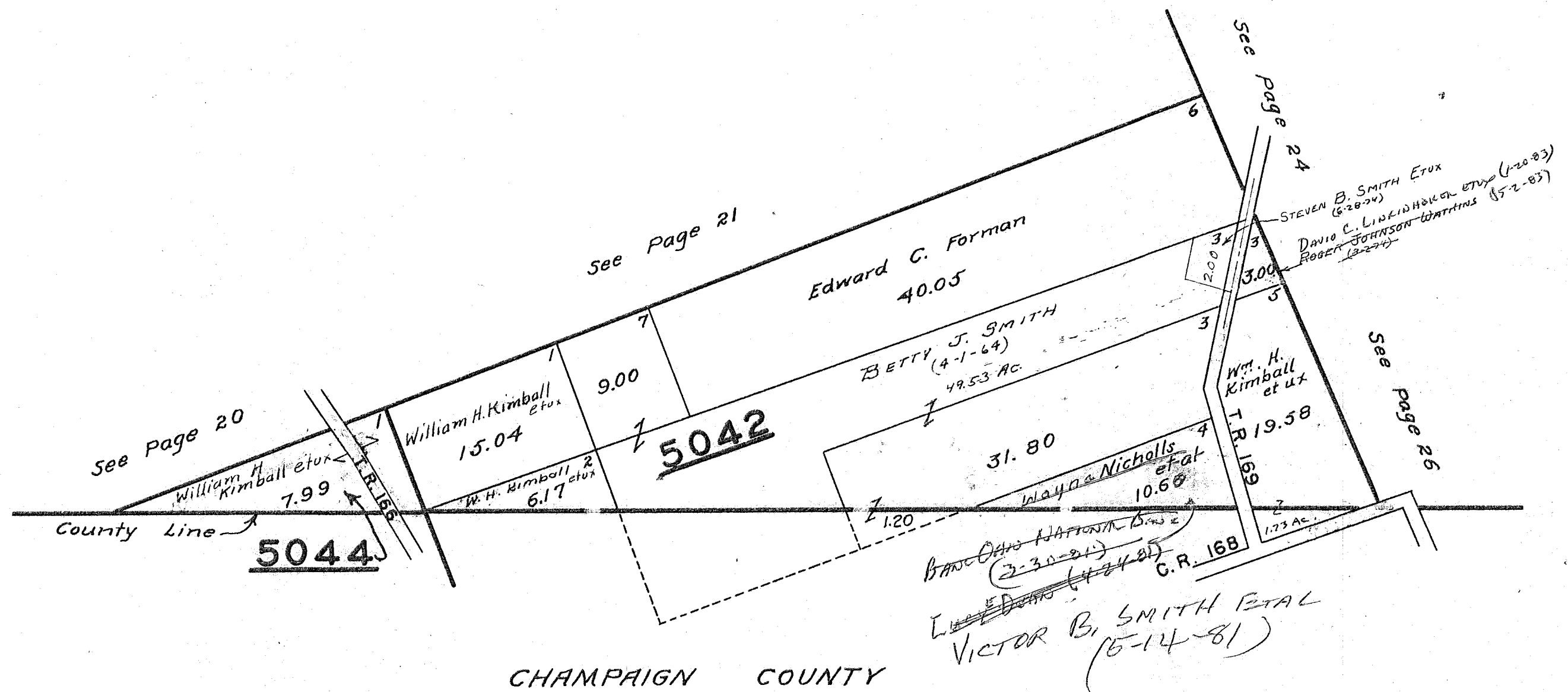
V. M. S. 3229
PAGE 26
SEE

V. M. S. 9679
PAGE 15
SEE ZANE TOWNSHIP IMPROVEMENT

V. M. S. 3231
10425



SURVEY OR SECTION	SUB. NO.	NO. ACRES	GRANTOR	GRANTEE	ACRES TRANS'FRD	TRANS.	DATE OF TRANSFER	DEED		LOT NO.	SIZE		REMARKS
								VOL.	PAGE		FRONT	DEPTH	
5042		10.60	WAYNE NICHOLS ETAL	BANK OHIO NATIONAL BANK	10.60	✓	3-30-81	391	558/301				
5042		10.60	BANK OHIO NATIONAL BANK	LUCY E. DEAN	10.60	✓	4-24-81	391	865/1887				
" "		10.60	LUCY E. DEAN	VICTOR B. SMITH ETAL	10.60	✓	3-14-81	392	132/133				
5042		3.00	REGINA JOHNSON WARRINS ETUC	DAVID C. LINKINSKOR ETUC	3.00	✓	1-20-83						
5042		3.00	TRISADON HOWE (AFIDAVIT)	DAVID C. LINKINSKOR ETUC	3.00	✓	5-2-83	399	914/915				

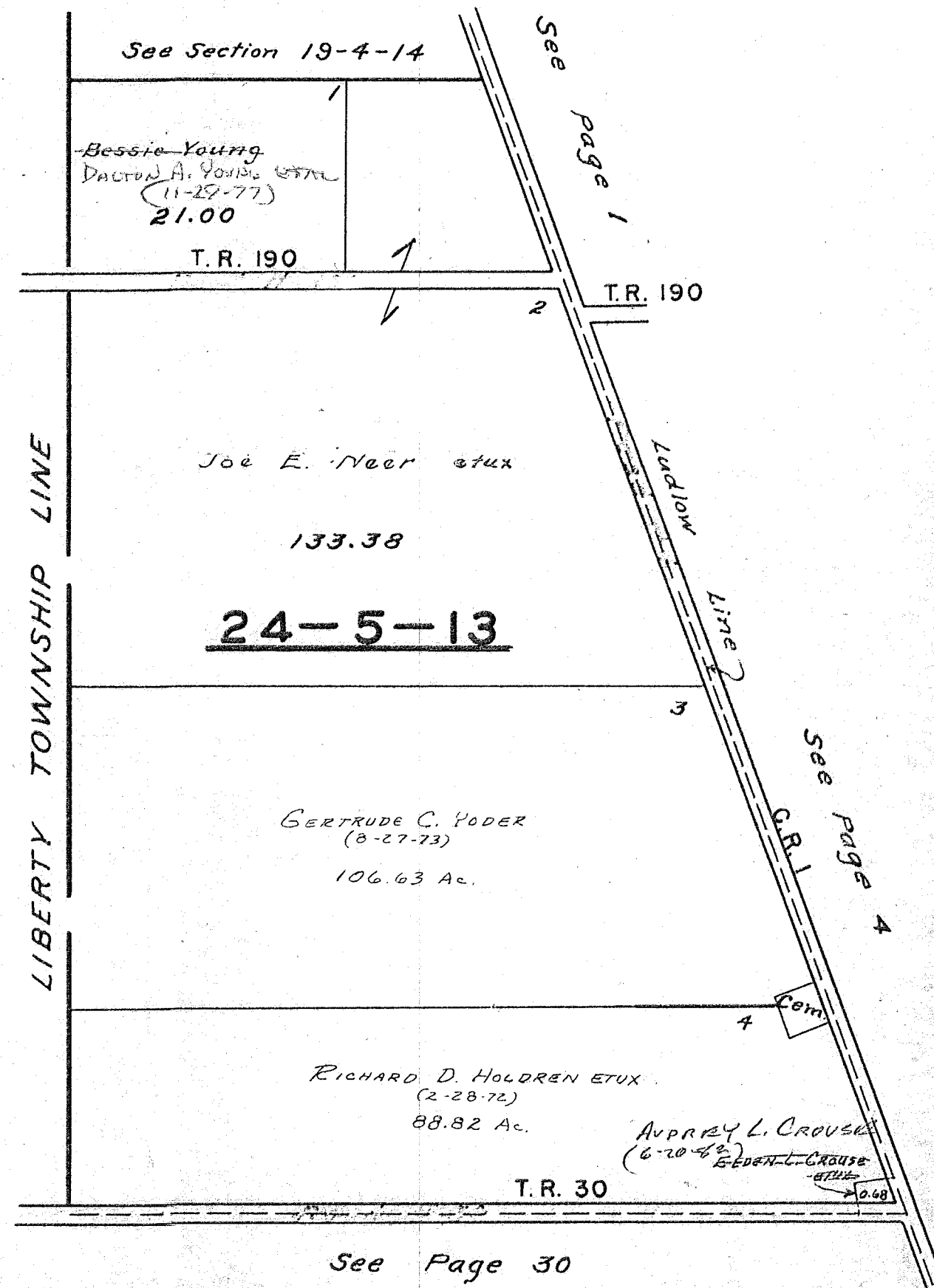
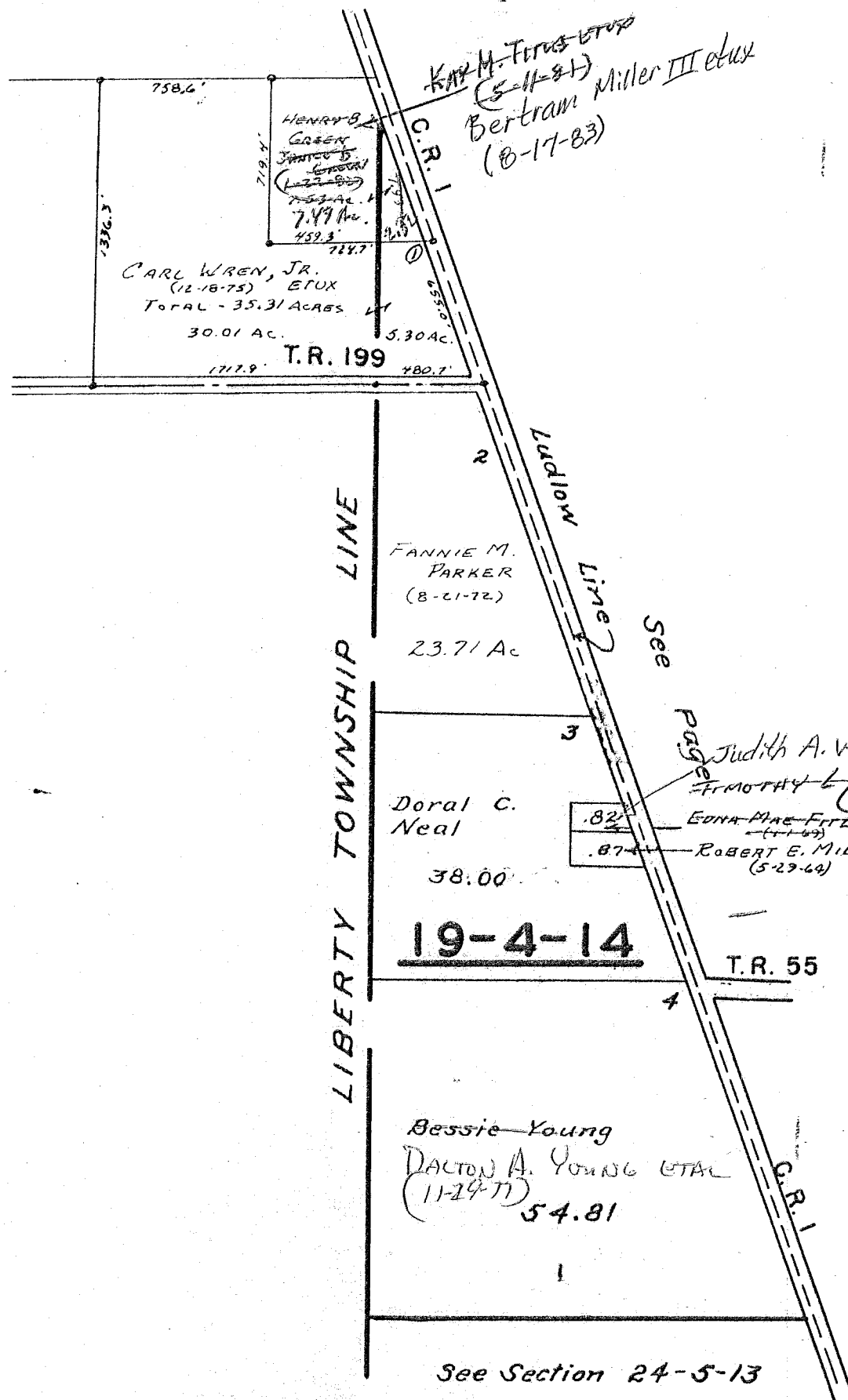


SURVEY OR SECTION	SUB. NO.	NO. ACRES	GRANTOR	GRANTEE	ACRES TRANSFRD	TRANS.	DATE OF TRANSFER	DEED		LOT NO.	SIZE		REMARKS
								VOL.	PAGE		FRONT	DEPTH	
19-4-14		57.81	BESSIE YOUNG (Dec'd)	DALTON A. YOUNG ETAL	57.81	✓	11-29-77	374	36-38				
24-5-13		21.00			21.00								
19-4-14		1.93	HENRY B. GREEN (Dec'd)	JANICE B. GREEN	1.93	✓	1-22-80	386	627/627				
19-4-14		2.32	JANICE B. GREEN	KAY M. TITUS ETUX	2.32	✓	5-11-81	392	92/93				
24-5-13		0.68	ELDEN L. CROUSE DEC'D	AUDREY L. CROUSE	0.68	✓	6-20-82	395	735/734				
24-5-13		0.82	EDNA MAE FITZPATRICK DEC'D	TIMOTHY L. FITZPATRICK	0.82	✓	5-24-82	396	106/107				
25-4-14		2.49	Kay M. Titus etux	Bertram Miller III etux	2.49	✓	8-17-83	401	354				
19-4-14		2.32			2.32								
19-4-14		0.82	Timothy L. Fitzpatrick	Judith A. Wical etux	0.82	✓	10-24-83	402	229				

MONROE TOWNSHIP

SECTION 19 TOWN 4 RANGE 14
SECTION 24 TOWN 5 RANGE 13

SCALE 10 CHAINS TO THE INCH



SURVEY OR SECTION	SUB. NO.	NO. ACRES	GRANTOR	GRANTEE	ACRES TRANS'FRD	TRANS.	DATE OF TRANSFER	DEED		LOT NO.	SIZE		REMARKS
								VOL.	PAGE		FRONT	DEPTH	
23-5-13		7.05	DONALD POWELL ETUX	PHILLIP E. POLLARD ETUX	1.04	✓	7-20-77	371	657-658				New Survey
23-5-13		6.01	DONALD POWELL ETUX	LARRY A. THORNBURG ETUX	1.48	✓	11-2-77	373	578-579				New Survey
23-5-13		122.84	CHRISTOPHER A. ROTKOFF (DECD)	CHESTER V. BERRY ETAL	122.84	✓	3-3-78	375	33-34				DEED SAYS 120.28 AC.
23-5-13		122.84	CHESTER V. BERRY ETAL	JOEL B. BERRY	2.10	✓	8-3-78	378	27/28				New Survey
23-5-13		120.74	CHESTER V. BERRY ETAL	JAMES C. DODGE ETUX	5.00	✓	8-3-78	378	23/24				New Survey
23-5-13		120.74 5.00	JAMES C. DODGE ETUX	CHESTER V. BERRY ETUX	5.00	✓	8-3-78	378	25/26				
23-5-13		110.50	CHESTER R. BERRY ETAL	ARROWHEAD ESTATES No. 1	13.50	✓	3-30-79	CAB A	52100 6023 207/				Lot. 1-10 Incl.
23-5-13			CHESTER R. BERRY ETAL	ALBION F. PARKER ETUX		✓	4-3-79	382	791/148	10			ARROWHEAD ESTATES,
23-5-13			CHESTER R. BERRY ETAL	CHESTER F. PEACHEY ETUX		✓	5-7-79	382	791/192	6			" "
23-5-13		5.00	CHESTER V. BERRY ETUX	DAVID E. NEER ETUX	5.00	✓	7-2-79	383	732-733				
23-5-13		1.48	LARRY A. THORNBURG ETUX	& DONALD A. CRAIG ETAL	1.48	✓	11-5-79	385	787				
23-5-13		5.00	DAVID E. NEER DECD	RALPH HURLEY	5.00	✓	3-5-80	387	50/51				
23-5-13		5.00	GERALD E. SHORT	" " "	5.00	✓	3-5-80	387	53				
23-5-13		5.00	ALTA M. SHORT	" " "	5.00	✓	3-5-80	387	54/55				
23-5-13		5.00	EUGENE E. NEER ETUX	" " "	5.00	✓	3-5-80	387	52				
23-5-13		5.00	RALPH HURLEY ETUX	"EUGENE" E. "NEER" ETUX	5.00	✓	3-5-80	387	56/57				
23-5-13				EUGENE E. NEER ETUX	5.00	✓	3-5-80						
23-5-13		5.00	EUGENE E. NEER ETUX	DONALD E. BRADLEY ETUX	3.00	✓	10-27-80	389	871/1872				New Survey
23-5-13		82.31	D. DWIGHT DANIELS ETUX	THE METRO. BANK OF LIMA, OHIO, TRUSTEE	82.31	✓	3-3-81	391	314/316				
23-5-13		82.31	THE METRO, BANK OF LIMA, OHIO, TRUSTEE	D. DWIGHT DANIELS ETAL	82.31	✓	3-3-81	391	317/319				
23-5-13		4.53	DONALD POWELL ETUX	LOIS JEAN SMITH	2.53	✓	4-3-81	391	603/604				New Survey
17-5-13		4.00	EMERY M. HEMINGWAY	CARL M. CLURE, JR. ETUX	SAME	✓	10-2-81	393	853/854				
23-5-13		165.29	PHILIP DALE HEMINGWAY ETUX	CARL M. CLURE, JR. ETUX	SAME	✓	10-2-81	393	855/856				
17-5-13		4.00	DARLENE MARIE DONOVAN	CARL M. CLURE, JR. ETUX	SAME	✓	10-2-81	393	857/858				
23-5-13		165.29	DALE McCLURE ETAL	PHILIP D. SMITH ETUX	2.909	✓	2-5-82	395	161/162				PT. OF 11.25 AC.
23-5-13		165.29	DALE McCLURE ETAL	PHILIP D. SMITH ETUX	3.594	✓	2-5-82	395	161/162				NEW SURVEY
23-5-13		1.04	Phillip E. Pollard etux	Milton J. Dunlop etux	1.04	✓	10-11-83	402	50				

MONROE TOWNSHIP
SECTION 17 TOWN 5 RANGE 13
SECTION 23 TOWN 5 RANGE 13

SCALE 10 CHAINS TO THE INCH

ARROWHEAD ESTATES No. 1
 See Page 38

See Page 29

T.R. 30

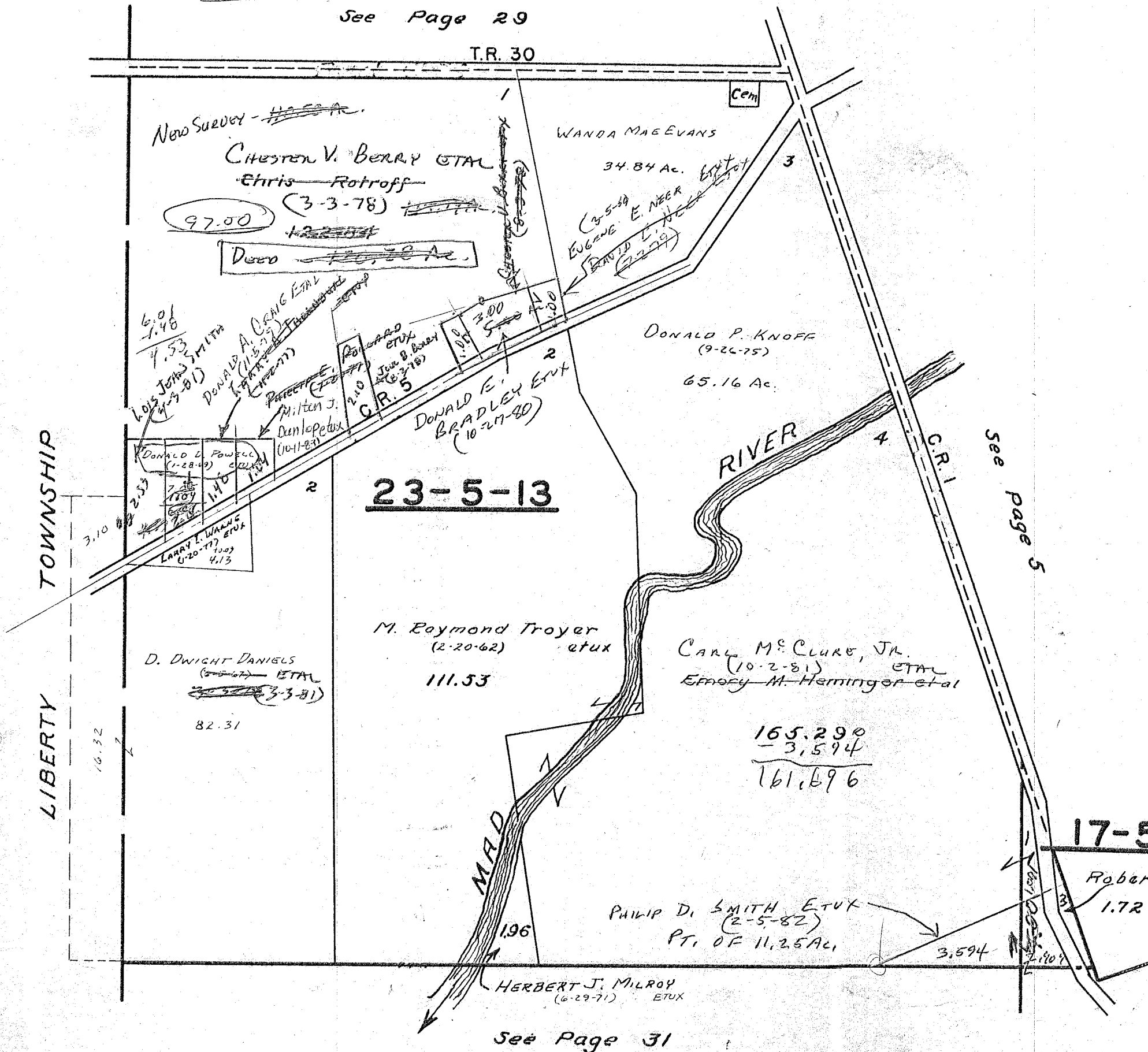
110.50
 13.50

 97.00

122.84
 2.10

 120.74
 5.00

 115.74



165.290
 - 3,594

 161.696

4,000
 2,909

 1,091

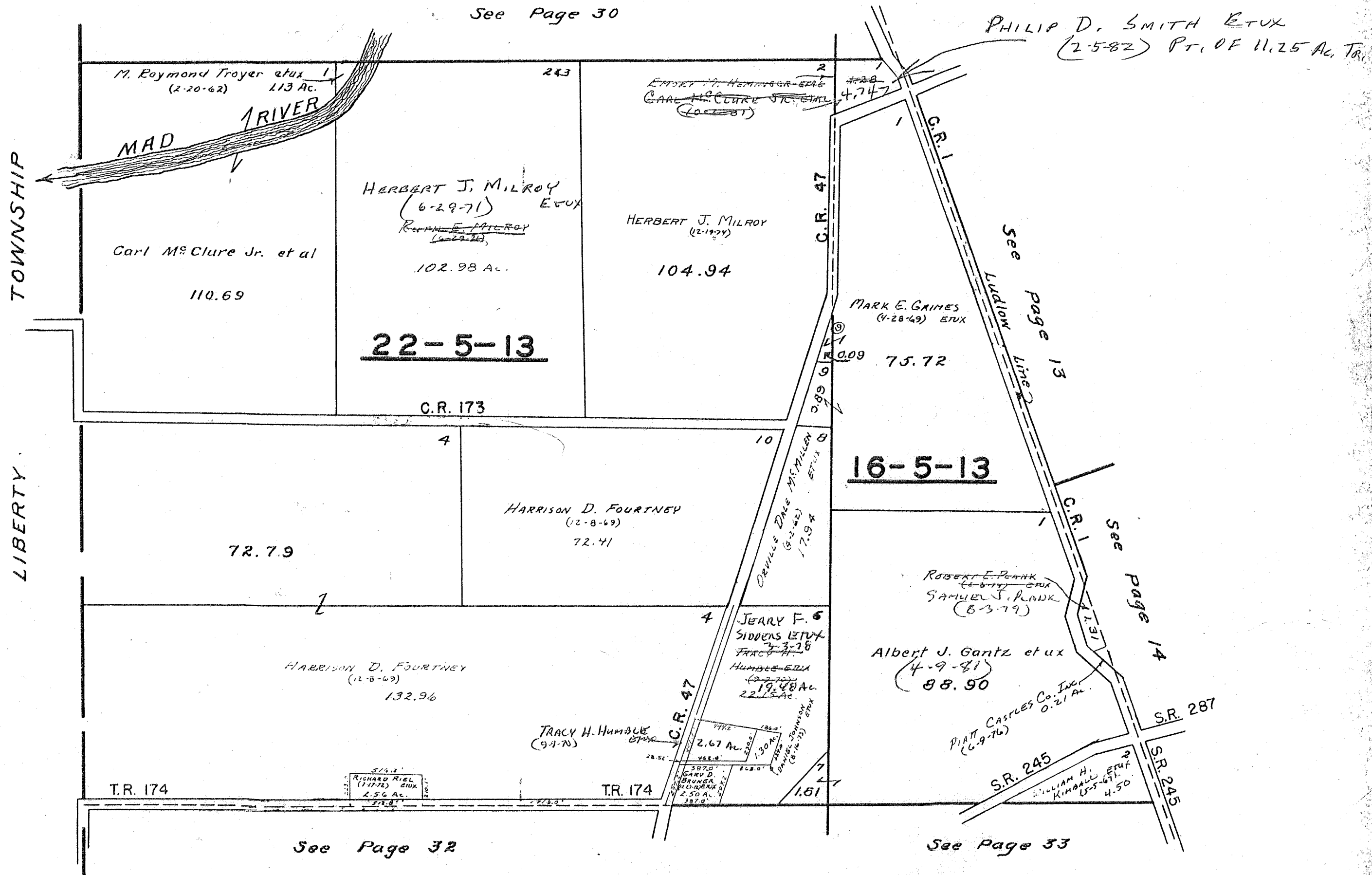
See Page 31

SURVEY OR SECTION	SUB. NO.	NO. ACRES	GRANTOR	GRANTEE	ACRES TRANS'FRD	TRANS.	DATE OF TRANSFER	DEED		LOT NO.	SIZE		REMARKS
								VOL.	PAGE		FRONT	DEPTH	
22-5-13		22.15	TRACY H. HUMBLE ETUX	JERRY F. SIDDEONS ETUX	19.48	✓	3-3-78	375	515/3				NEW SURVEY - 2.62 A.
16-5-13		1.31	ROBERT T. PLANK ETAL	MADGE ROBERTS	1.31	✓	8-3-79	384	302/345				
16-5-13		1.31	MADGE ROBERTS	SAMUEL J. PLANK	1.31	✓	8-3-79	384	302/345				
22-5-13		1.61	ALBERT J. GANTZ ETUX	JAMES C. DODGE ETUX	SAME	✓	4-9-81	391	649/657				
16-5-13		88.90	ALBERT J. GANTZ ETUX	JAMES C. DODGE ETUX	SAME	✓	4-9-81	391	652/654				
"	"	1.61	JAMES C. DODGE ETUX	ALBERT J. GANTZ ETUX	SAME	✓	4-9-81	391	653/654				
"	"	88.90	JAMES C. DODGE ETUX	ALBERT J. GANTZ ETUX	SAME	✓	4-9-81	391	653/654				
16-5-13		4.28	EMORY M. HEMINGWAY	CHARL M. CLURE JR. ETAL	4.28	✓	10-2-81	393	853/854				
16-5-13		4.28	PHILIP DALE HEMINGWAY ETUX	" " "	4.28	✓	10-2-81	393	855/856				
16-5-13		4.28	DARLENE MARIE DONOVAN	" " "	4.28	✓	10-2-81	393	857/858				
16-5-13		4.28	DALE McCLURE ETAL	PHILIP D. SMITH ETUX	4.747	✓	2-5-82	395	161/162				NEW SURVEY

MONROE TOWNSHIP

SECTION 22 TOWN 5 RANGE 13
SECTION 16 TOWN 5 RANGE 13

SCALE 10 CHAINS TO THE INCH



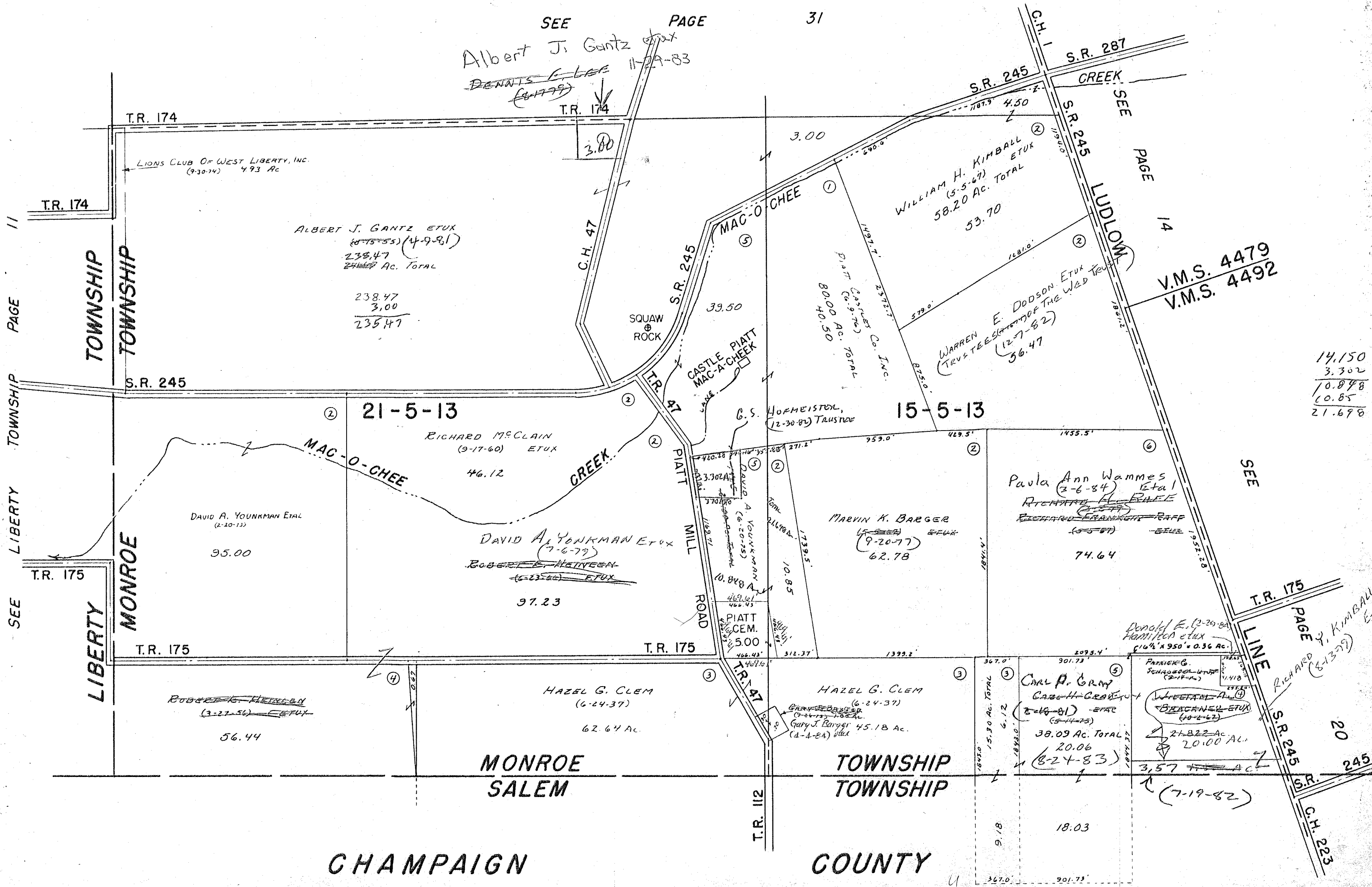
CARTER PRTS.

SURVEY OR SECTION	SUB. NO.	NO. ACRES	GRANTOR	GRANTEE	ACRES TRANS'FRD	TRANS.	DATE OF TRANSFER	DEED		LOT NO.	SIZE		REMARKS
								VOL.	PAGE		FRONT	DEPTH	
15-5-13		62.78	HAZEL G. BARGER	MARVIN K. BARGER	62.78	✓	9-20-77	372	719-720				
15-5-13		74.64	RICHARD FRANKIN RAFF ETUX	RICHARD H. RAFF	74.64	✓	3-8-79	381	857-858				
21-5-13		97.23	ROBERT E. HEINLEN ETUX	DAVID A. YONKMAN ETUX	97.23	✓	7-6-79	383	816-821				
15-5-13		56.44, 0.67	WILLIAM A. BRACKNEY ETUX	RICHARD Y. KIMBALL ETUX	56.44, 0.67	✓	8-13-79	384	443-444			NEW SURVEY	
21-5-13		21.822	ALBERT J. GANTZ ETUX	DENNIS E. LEE	20.00	✓	8-17-79	384	515-516			NEW SURVEY	
15-5-13		238.47 6.12 + 0.36 + 20.06	LEONA P. GRAY (DAD)	CARL P. GRAY	3.00 6.12 + 0.36 + 20.06	✓	2-18-81	391	221-222				
21-5-13		235.47	ALBERT J. GANTZ ETUX	JAMES C. DODGE ETUX	235.47	✓	4-9-81	391	689-691				
15-5-13		235.47	JAMES C. DODGE ETUX	ALBERT J. GANTZ ETUX	235.47	✓	4-9-81	391	652-654				
15-5-13		1.822	WILLIAM A. BRACKNEY ETUX	RICHARD Y. KIMBALL ETUX	3.57	✓	7-19-82	396	748-750			NEW SURVEY	
15-5-13		56.47	WARREN E. DODSON ETUX	TRUSTEES OF THE WIED TRUST WARREN E. DODSON ETUX	56.47	✓	12-7-82	398	306-307				
21-5-13		14.15	DAVID A. YONKMAN ETUX	G. S. HOFMEISTER, TRUSTEE	3.302	✓	12-30-82	398	582-583			NEW SURVEY.	
15-5-13		6.12 AC. 20.06	CARL P. GRAY UND 1/2	INT. PATRICIA E. GRAY	SAME	✓	8-24-83	401	462-466				
15-5-13		3.00	DENNIS E. LEE ETUX	ALBERT J. GANTZ ETUX	3.00	✓	11-29-83	402	609-610				
15-5-13		1.418	PATRICK A. SCHROEDER ETUX	DONALD E. HAMILTON ETUX	1.418	✓	2-29-84	403	837				
15-5-13		74.64	RICHARD H. RAFF	PAULA ANN WAMMES ETAL	74.64	✓	3-6-84	403	910				
21-5-13 15-5-13		1.00	GARY J. BARGER ETUX	GARY J. BARGER ETUX	1.00	✓	4-4-84	404	267				

MONROE TOWNSHIP

SEC. 15 & 21 TOWN 5 RANGE 13

SCALE: 1" = 10 CHAINS = 660'



14.150
3.302
10.848
60.85
21.698

CHAMPAIGN

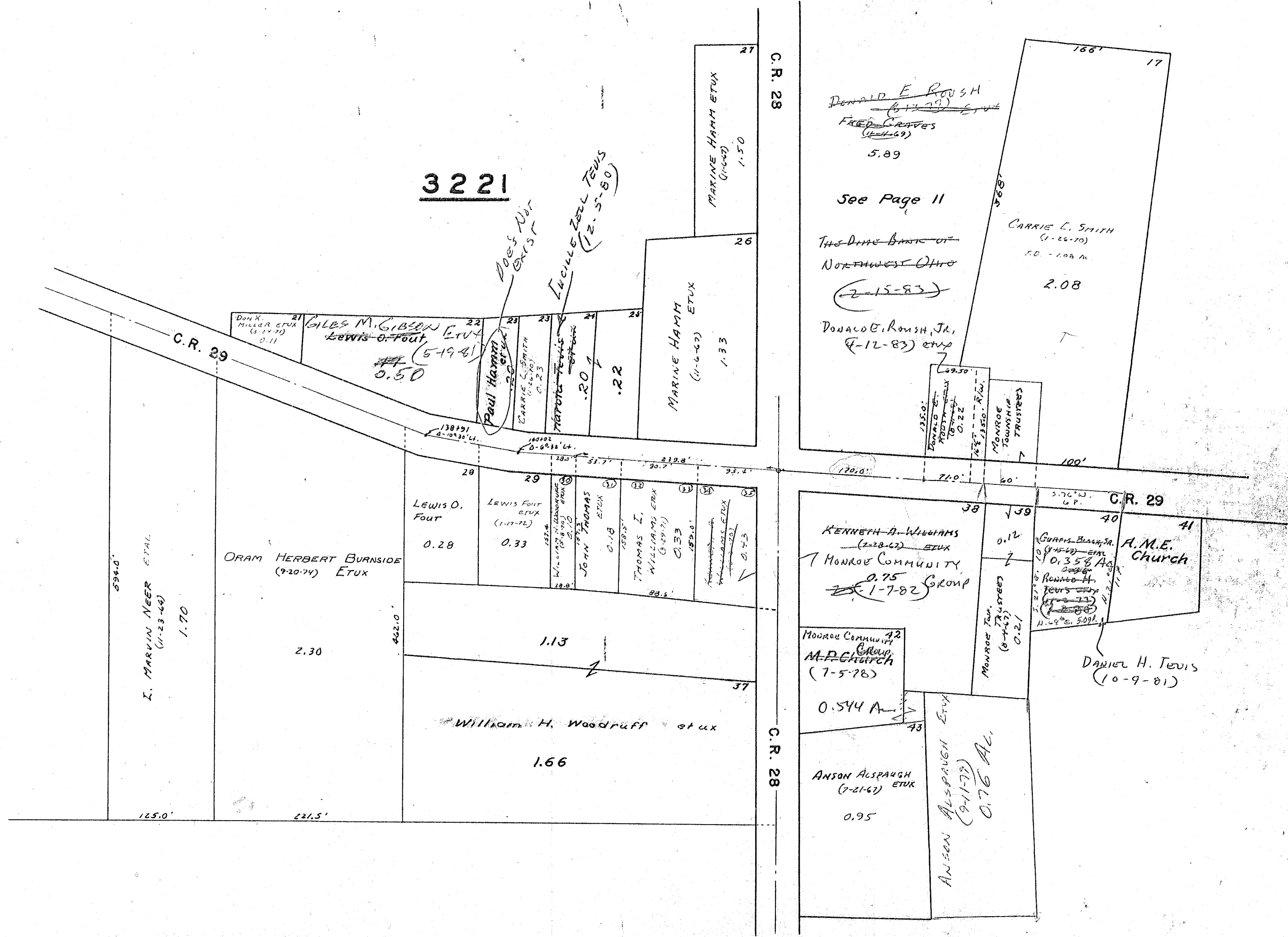
TOWNSHIP TOWNSHIP

DRAWN: JUNE 15, 1967
DANIEL E. GILBERT, T.M.D.

SURVEY OR SECTION	SUB. NO.	NO. ACRES	GRANTOR	GRANTEE	ACRES TRANS'FRD	TRANS.	DATE OF TRANSFER	DEED		LOT NO.	SIZE		REMARKS
								VOL.	PAGE		FRONT	DEPTH	
3221		0.36	CURTIS A. BLACK, SR. ETAL	RONALD H. TEVIS ETUX	0.36	✓	11-2-77	373	552-553				
3221		0.544	UNITED METHODIST CHURCH	MONROE COMMUNITY GROUP	0.544	✓	7-5-78	377	323/325				
3221		0.36	ELIZABETH C. TEVIS	RONALD H. TEVIS	0.36	✓	7-8-80	388	400				
3221		0.20	HAROLD TEVIS (DECD)	LUCILE ZELL TEVIS	0.20	✓	12-5-80	390	390				
3221		0.22	HAROLD TEVIS (DECD)	LUCILE ZELL TEVIS	0.22	✓	12-5-80	390	390				
3221		0.358	CHARLES SPILLMAN ETUX	RONALD H. TEVIS	0.358	✓	2-4-81	391	61/63				No TRANSFER
3221		0.50	LEWIS O. FOUT	GILES M. GIBSON ETUX	0.50	✓	5-19-81	392	180				
3221		0.358	RONALD H. TEVIS	DANIEL H. TEVIS	0.358	✓	10-9-81	393	947/949				
3221		0.75	KENNETH A. WILLIAMS ETUX	WALTER G. AIKON ETUX	0.75	✓	1-7-82	394	856/857				
3221		0.43	WALTER G. AIKON ETUX	MONROE COMMUNITY GROUP	0.43	✓	1-7-82	394	858/859				
3221		0.175	WALTER G. AIKON ETUX	MONROE COMMUNITY GROUP	0.175	✓	1-7-82	394	858/859				
3221		0.43	WALTER G. AIKON ETUX	MONROE COMMUNITY GROUP	0.43	✓	1-7-82	394	858/859				
3221		0.22	DONALD E. ROUSH ETAL	THE DIME BANK OF NORTHWEST OHIO	0.22	✓	2-15-83	399	134/137				124-15-01-021
3221		0.22	THE DIME BANK OF NORTHWEST OHIO	DONALD E. ROUSH, JR. ETUX	0.22	✓	4-12-83	399	707/709				

PICKRELLTOWN

SCALE 100 FEET TO THE INCH



SURVEY OR SECTION	SUB. NO.	NO. ACRES	GRANTOR	GRANTEE	ACRES TRANS'FRD	TRANS.	DATE OF TRANSFER	DEED		LOT NO.	SIZE		REMARKS
								VOL.	PAGE		FRONT	DEPTH	
4479		7.95	TRI COUNTY HOME BUILDERS ASS. INC.	THOMAS J. KAUFFMAN ETUX	0.38	✓	4-29-77	372	913-914	40			
			J. HOWARD YODEN ETUX	ELDON KAUFFMAN ETUX		✓	6-18-80	388	103/106	39			
			" " " "	ROY L. KEERAN ETUX		✓	6-18-80	388	106/107	18			NEW SURVEY
			" " " "	DOWN W. FROST ETUX		✓	7-16-80	388	481/482	20			
			J. HOWARD YODEN ETUX	THOMAS J. MINNER ETUX		✓	4-24-81	391	883/884	2			
			ELDON KAUFFMAN ETUX	THOMAS J. KAUFFMAN ETUX		✓	11-17-83	402	513/514	39			
			THOMAS J. MINNER ETUX	BONNIE KANAGY		✓	3-22-84	404	175	2			

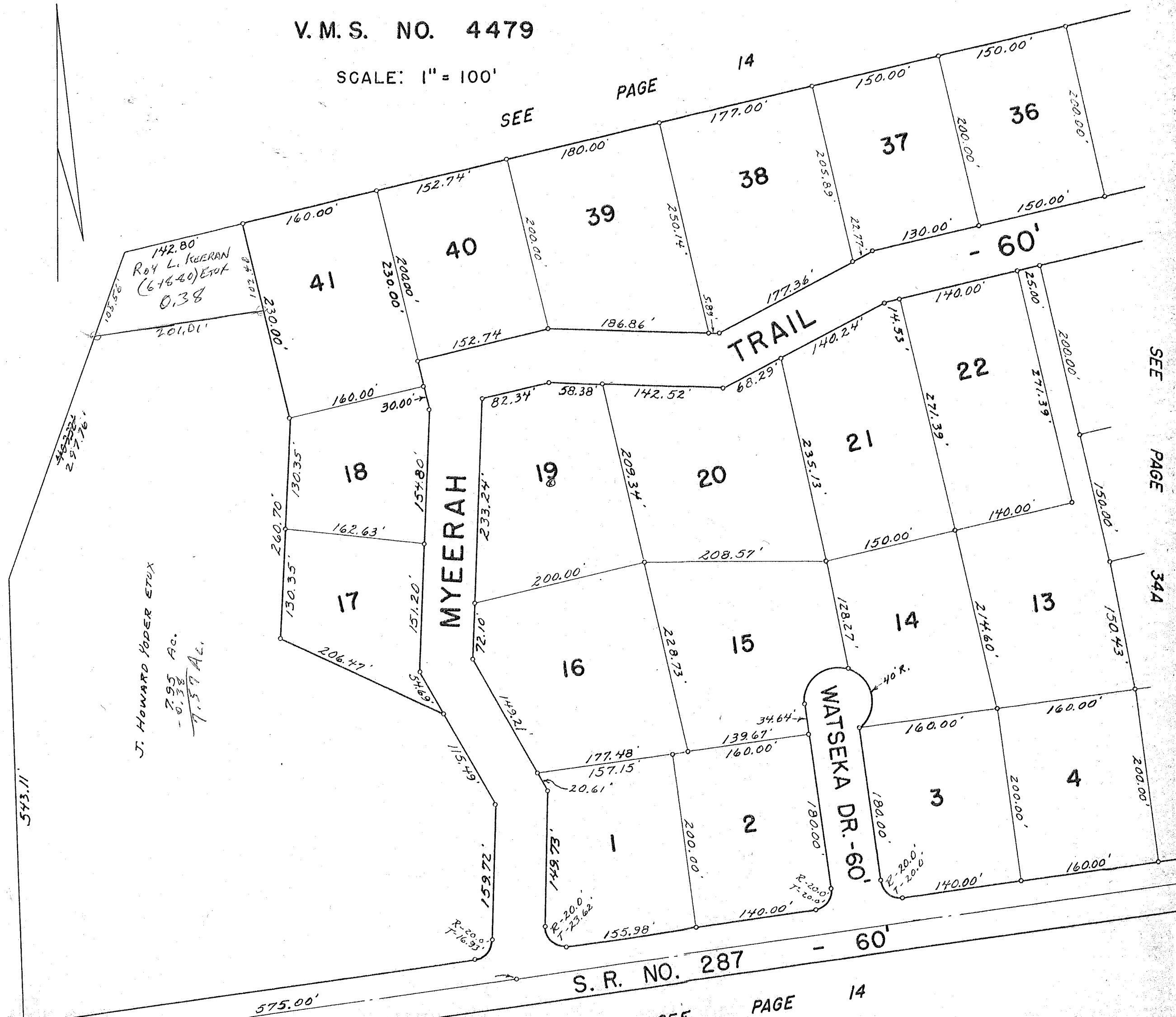
MONROE TOWNSHIP

WYANDOTT VILLAGE ALLOTMENT

V. M. S. NO. 4479

SCALE: 1" = 100'

LOT	NAME	DATE
1		
2	THOMAS J. HINNON ETUX	4-24-81
3		
4		
5	WARREN K. DAVIDSON ETUX	5-21-79
6		
7		
8		
9		
10	VAUGHN K. CARMEAN ETUX	8-16-77
11	ROBERT L. KNIGHT ETUX	4-1-77
12		
13		
14		
15		
16		
17		
18	ROY L. KEERAN	6-18-80
19	DONN W. FROST ETUX	10-27-69
20	DONN W. FROST ETUX	7-16-80
21		
22		
23		
24		
25	LAMAR L. WYSE ETUX	4-13-76
26	PHILIP V. FLOREN ETUX	4-25-77
27		
28		
29	CARLYLE M. WOLDING ETUX	9-7-73
30	MAYNARD E. SOWER ETUX	9-11-73
31	CARLYLE WELDMAN ETUX	6-30-78
32	HAROLD E. HOSIETUX ETUX	4-6-71
33	JAMES P. BURKE ETUX	10-4-76
34	CHARLES F. SMITH ETUX	10-22-74
35	STEVEN R. DANNER ETUX	7-15-74
36	ERNEST P. WOODARD ETUX	8-20-74
37		
38		
39	THOMAS J. KAUFMAN ETUX	11-17-75
40	THOMAS J. KAUFMAN ETUX	9-29-77
41	ROY LEE KEERAN ETUX	6-18-75



WYANDOTT VILLAGE ALLOTMENT.
 LOTS 1 TO 41 INCL. - 40.14 ACRES.
 PLAT BOOK F VOL. 6 PAGE 35.
 ENGINEERS FILE J-198.

DRAWN: JULY 6, 1970
 DANIEL E. GILBERT, T.M.D.

SURVEY OR SECTION	SUB. NO.	NO. ACRES	GRANTOR	GRANTEE	ACRES TRANS'FRD	TRANS.	DATE OF TRANSFER	DEED		LOT NO.	SIZE		REMARKS
								VOL.	PAGE		FRONT	DEPTH	

4479		3.60	J. HOWARD YODER ETUX	RAYMOND LEE KNOTTS ETUX	3.60	✓	4-15-77	369	820-821	10			
			WILLIAM BROOKE THOMAS ETUX	PHILLIP V. FLORES ETUX		✓	4-25-77	370	7-8	26			
			RAYMOND LEE KNOTTS ETUX	VAUGHN K. CARMAN ETUX		✓	9-16-77	372	623-624	10			
			MARILYN HOOK WILLIAMS	CARLYLE WOLDING ETUX		✓	6-30-78	377	264/270	31			
			J. HOWARD YODER ETUX	WARREN K. DAVISSON ETAL		✓	5-21-79	383	88/89	5			
			J. HOWARD YODER ETUX	LAMAR L. WYSE ETUX		✓	8-18-80	386	921-922	23			
			LAMAR L. WYSE ETUX	CHRISTEL B.E. FANSLER		✓	6-10-81	392	430/431	25			
			" " " "	HERBERT R. DYMACE ETUX		✓	6-10-81	392	435/436	23			

MONROE TOWNSHIP
WYANDOTT VILLAGE ALLOTMENT

V.M.S. NO. 4479

SCALE: 1" = 100'



SEE PAGE 34

SEE PAGE 14

SEE PAGE 14

DRAWN: JULY 6, 1970
DANIEL E. GILBERT, T.M.D.

SURVEY OR SECTION	SUB. NO.	NO. ACRES	GRANTOR	GRANTEE	ACRES TRANS'FRD	TRANS.	DATE OF TRANSFER	DEED		LOT NO.	SIZE		REMARKS
								VOL.	PAGE		FRONT	DEPTH	
5864		0.666	GARY J. KROCK ETUX	PHILIP R. FAWCETT ETUX	0.666	✓	5-25-77	370	517-518				
			CHARLES L. RICHARDS ETUX	JANELLA D. KEANS		✓	8-25-77	372	246	11			
			JANELLA D. KEANS	CHARLES L. RICHARDS		✓	8-25-77	372	247	11			
5864		0.84	CHARLES A. LOWAY ETUX	ROGER M. DEPPERSCHMIDT ETUX	0.84	✓	10-11-77	373	128-129				
			CHARLES L. RICHARDS ETUX	GEORGE H. BEAVER, JR. ETAL		✓	3-2-79	381	807	11			
			JIMMY VAUGHN DANIELS ETUX	RANDALL M. RABOES ETUX		✓	3-26-79	382	175	3			
			DALE E. RHODES	CLARK E. SHELLEY ETUX		✓	8-14-79	384	481	1			
			ROBERT G. RAKER ETUX	CRAIG A. MORGAN ETUX		✓	9-15-79	384	990	5			
			BENJAMIN L. HARMON ETUX	DOROTHY M. RAMSEY ETAL		✓	10-30-79	385	701/702	4			
			CRAIG A. MORGAN ETUX	TONY D. WALTER ETUX		✓	2-12-80	386	837/838	5			
			DOROTHY M. RAMSEY ROCKHOLD ETUX	MADGE E. ROBERTS		✓	3-24-80	387	271	4			
			MADGE E. ROBERTS	MARVIN L. ROCKHOLD ETUX		✓	3-24-80	387	272/273	4			
			GEORGE H. BEAVER, JR. ETUX	JOHNNY T. REEP ETUX		✓	11-14-80	390	162	11			
			JESSE C. HOLLARS ETUX	LARRY M. SIMMONS ETUX		✓	8-27-82	397	220/221	10			
			Marvin L. Rockhold etux	Ralph H. Ricketts etal		✓	8-17-83	401	364	4			
		0.84	Roger M. Depperschmidt etux	Stephen K. Edwards etal	0.84	✓	11-28-83	402	598				

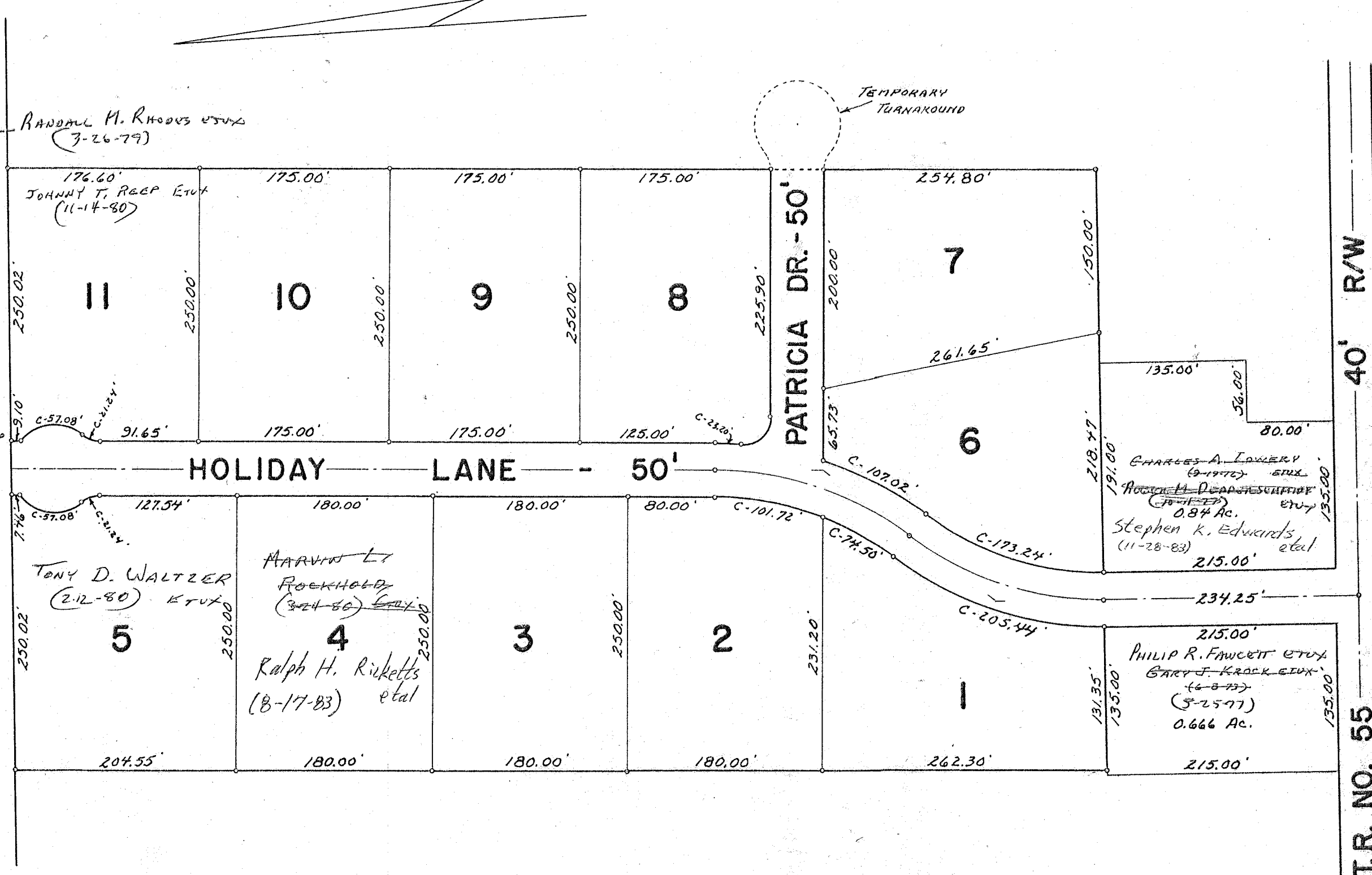
MONROE TOWNSHIP
LOGAN HEIGHTS SUBDIVISION

V. M. S. NO. 5864

SCALE: 1" = 100'

LOT	NAME	DATE
1	CLARK E. SHEELEY ETUX DAVE E. STANFORD	8-14-77 8-26-71
2	CHARLES W. STANFORD ETUX	7-26-74
3	JIMMY VAUGHN DANIEL ETUX	11-19-75
4	BENJAMIN L. HARMAN ETUX	8-8-77
5	ERMAIG R. MORGAN ETUX RONALD G. RAKER	8-28-77 9-28-76
6	LOUIS BRYAN SNYDER ETUX	4-19-74
7	SAMUEL E. SHEELEY	3-5-76
8	JAMES D. CULP ETUX	8-2-74
9	DARRELL L. YODER ETUX	9-5-74
10	JESSE L. HOLLARS ETUX	9-7-74
11	CHARLES L. RICHARD JOHNNY T. REEP ETUX	8-28-77 9-28-76 11-14-80

LARRY M. SIMMONS
(8-27-82) ETUX
LOT 10



LOGAN HEIGHTS SUBDIVISION.
 LOTS 1 TO 11 INCL. - 12.96 ACRES.
 PLAT BOOK 6 VOL. F PAGE 38.
 ENGINEERS FILE J-202, JUNE 1970.

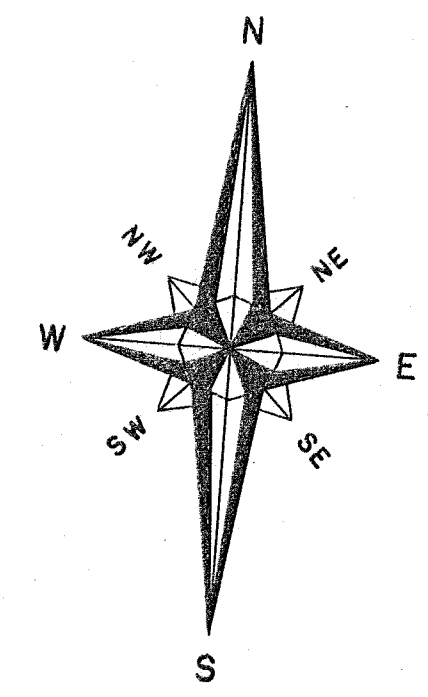
SURVEY OR SECTION	SUB. NO.	NO. ACRES	GRANTOR	GRANTEE	ACRES TRANS'FRD	TRANS.	DATE OF TRANSFER	DEED		LOT NO.	SIZE		REMARKS
								VOL.	PAGE		FRONT	DEPTH	
			CHESTER V. BERRY ETAL	JAMES C. DODGE ETUX		✓	8-23-79	384	661-662	8			
			JAMES C. DODGE ETUX	MICHAEL L. BERRY ETUX		✓	8-23-79	384	663-664	8			
			ALBERT F. PARKER ETUX	ROGER A. CONSTOCK		✓	4-18-80	387	611-612	10			
			CHESTER F. PEACHEY ETUX	GARY L. PHIPPS ETUX		✓	4-21-83	399	795-796	6			

MONROE TOWNSHIP

ARROWHEAD ESTATES NO. 1

SECTION 23 T.5 R.13

SCALE: 1"=200'



SEE PAGE 29

SEE PAGE 6

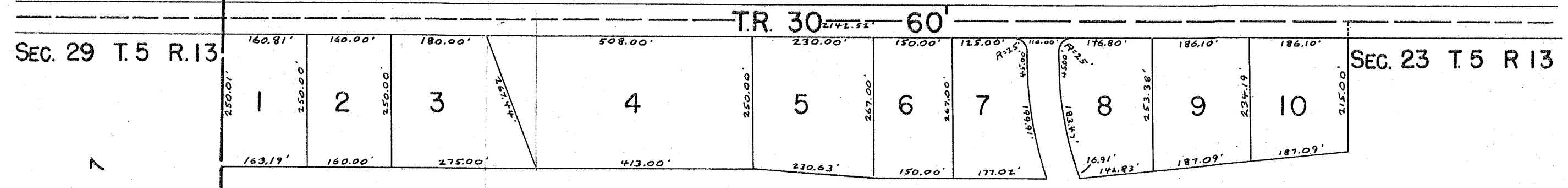
TOWNSHIP
TOWNSHIP

SEC. 30 T.5 R.13

SEC. 24 T.5 R.13

SEC. 29 T.5 R.13

SEC. 23 T.5 R.13



SEE PAGE 7

LIBERTY
MONROE

SEE PAGE 30

DRAWN MAY 11, 1979
BY R. L. REAMES A.T.M.D.

ARROWHEAD ESTATES NO. 1
LOTS 1-10 INCL. - 13.50 AC.
CABINET A SLIDE 603
ENG. FILE J-251

LOT	NAME	DATE
1	CHESTER R. BERRY ETAL	3-3-78
2	" "	" "
3	" "	" "
4	" "	" "
5	" "	" "
6	CHESTER F. PEACHEY ETUX	5-31-79
7	CHESTER R. BERRY ETAL	3-3-78
8	MICHAEL L. BERRY	8-25-79
9	" "	" "
10	ALBERT F. PARKER ETUX	4-3-79

ROBERT A. COMSTOCK (4-18-80)