

INDEX

BETWEEN THE
MIAMI RIVERS

SURVEY

SECTION TOWN RANGE PAGE

}	3		3	14	1
	4		3	14	2
	5		3	14	3
	6		3	14	4
	9		3	14	5
	10		3	14	6
	11		3	14	7
	12		3	14	8
	15		3	14	9
	16		3	14	10
	17		3	14	11
	18		3	14	12
	21		3	14	13
	22		3	14	14
	23		3	14	15
	24		3	14	16
	27		3	14	17
	28		3	14	18
	29		3	14	19
	30		3	14	20
	1		2	15	21
	2		2	15	22
	7		2	15	23
	8		2	15	23
	13		2	15	24
	14		2	15	24
	19		2	15	25
	25		2	15	26
	VMS 3324 _____ 22				
	VMS 12485 _____ 22				
SHADY KNOLLS ALLOTMENT (Sec. 6 T.3 R.14) _____ 27					
SHADY KNOLLS ALLOT. NO. 2 (SEC. 6 T.3 R.14) _____ 27A					
SHADY KNOLLS ALLOT. NO. 3 (SEC. 6 T.3 R.14) _____ 27B					
SILVER SPUR ALLOTMENT (SEC. 15 T.3 R.14) _____ 28					
BELL ALLOTMENT (SEC. 8 T.2 R.15) _____ 29					
OHIO VALLEY COURT (SEC. 7 T.2 R.15) _____ 30-30A					
VILLAGE OF McMORRAN _____ 31					

HARRISON TOWNSHIP

INDEX MAP

CORRECTED TO:

ORDER OF NUMBERS SECTION-TOWN-RANGE

SCALE: 40 CHAINS TO THE INCH

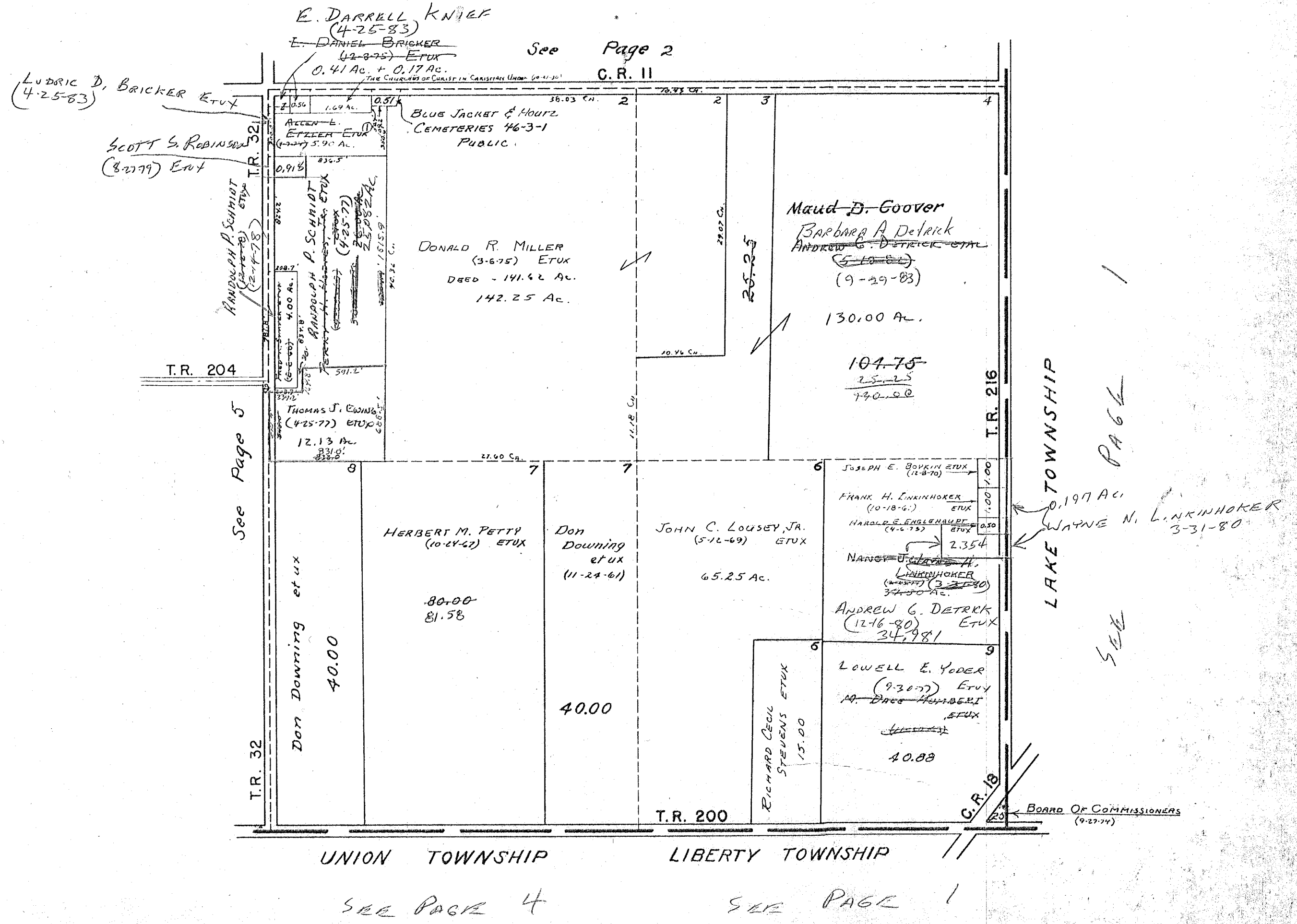
~~1901~~
~~1917~~ 1982
~~1-1-1983~~
5-15-1984

	TOWNSHIP					
	McARTHUR					
	25-2-15 PAGE 26	19-2-15 PAGE 25	13-2-15 PAGE 24	7-2-15 PAGE 23	1-2-15 PAGE 21	V.M.S. 3324 PAGE 22 V.M.S. 12485 PAGE 22
	30-3-14 PAGE 20	24-3-14 PAGE 16	18-3-14 PAGE 12	12-3-14 PAGE 8	6-3-14 PAGE 4	
TOWNSHIP						
	29-3-14 PAGE 19	23-3-14 PAGE 15	17-3-14 PAGE 11	11-3-14 PAGE 7	5-3-14 PAGE 3	
WASHINGTON						
	28-3-14 PAGE 18	22-3-14 PAGE 14	16-3-14 PAGE 10	10-3-14 PAGE 6	4-3-14 PAGE 2	BELLEFONTAINE CORPORATION
						TOWNSHIP
	27-3-14 PAGE 17	21-3-14 PAGE 13	15-3-14 PAGE 9	9-3-14 PAGE 5	3-3-14 PAGE 1	
PLEASANT TOWNSHIP						LAKE
	UNION TOWNSHIP					LIBERTY TOWNSHIP

SURVEY OR SECTION	SUB. NO.	NO. ACRES	GRANTOR	GRANTEE	ACRES TRANSFRD	TRANS.	DATE OF TRANSFER	DEED		LOT NO.	SIZE		REMARKS
								VOL.	PAGE		FRONT	DEPTH	
3-3-14		38.13	PERRY H. HODIES, JR. ETUX	RANDOLPH P. SCHMIDT ETUX	26.00	✓	4-25-77	370	35-36				New Survey
3-3-14		12.13	PERRY H. HODIES, JR. ETUX	THOMAS J. EWING ETUX	12.13	✓	4-25-77	370	33-34				New Survey
3-3-14		40.88	M. DALE HUBERT ETUX	LOWELL E. YOORER ETUX	40.88	✓	9-30-77	372	960				
3-3-14		4.00	FRED K. SHAFER ETUX	RANDOLPH P. SCHMIDT ETUX	4.00	✓	12-12-78	380	684/686				
3-3-14		4.00	" " ETAL	" " " "	4.00	✓	12-14-78	380	667/688				
3-3-14		26.00	RANDOLPH P. SCHMIDT ETUX	SCOTT S. ROBINSON ETUX	0.918	✓	8-27-79	384	659-				New Survey
3-3-14		37.50	NANCY J. LINKENHOKER	WAYNE H. LINKENHOKER	37.50	✓	3-31-80	387	660-378				
3-3-14		34.981	WAYNE N. LINKENHOKER ETUX	ANDREW G. DETRICK ETUX	34.981	✓	12-16-80	390	552/553				New Survey
3-3-14		130.00	MAUD D. COOVER (DECD)	ANDREW G. DETRICK ETAL	130.00	✓	5-18-82	396	48/49				
3-3-14		5.90	ALLEN L. KETZLER ETUX	LUDRIC D. BAICKER ETUX	5.90	✓	4-25-83	399	845				
3-3-14		0.56	L. DANIEL BAICKER ETUX	E. DARRELL KNIFE	0.56	✓	4-25-83	399	842/844				
3-3-14		0.41 0.17			0.41 0.17	✓							
3-3-14		130.00	Marion F. Detrick etal	Andrew G. Detrick	130.00	✓	9-29-83	401	893/896				
3-3-14		130.00	Andrew G. Detrick	Barbara A. Detrick	130.00	✓	9-29-83	401	897/899				1/2 interest

HARRISON TOWNSHIP
SECTION 3 TOWN 3 RANGE 14

SCALE 10 CHAINS TO THE INCH

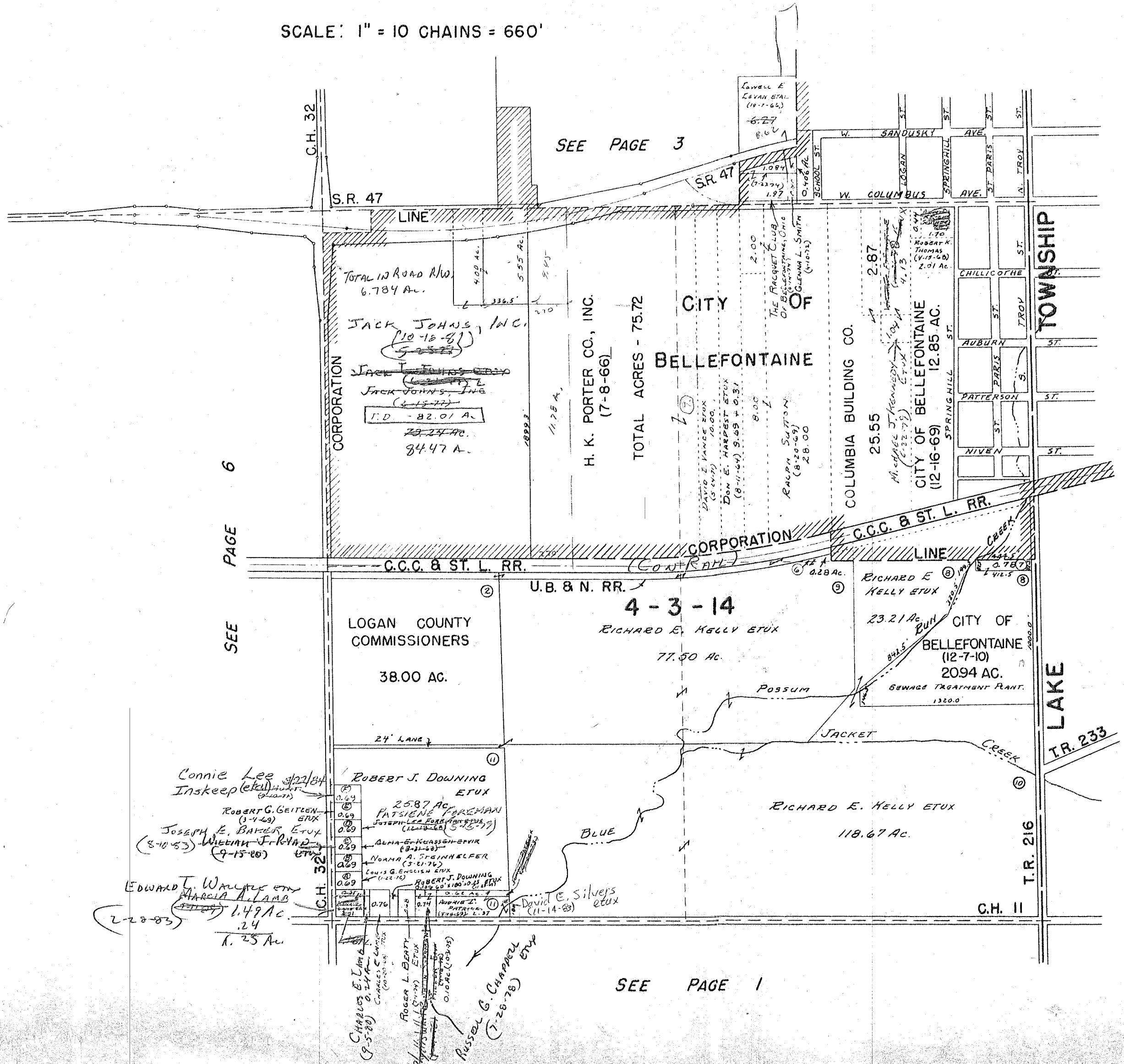


SURVEY OR SECTION	SUB. NO.	NO. ACRES	GRANTOR	GRANTEE	ACRES TRANS'FRD	TRANS.	DATE OF TRANSFER	DEED		LOT NO.	SIZE		REMARKS
								VOL.	PAGE		FRONT	DEPTH	
4-3-14		82.01	JACK JOHN, INC.	JACK L. JOHNS ETUX	82.01	✓	6-21-77	371	14-16				
		.74	Franklin Sherman Miller etux	Phyllis White White	.74	✓	1-4-78	374	498-500				
		.10	Phyllis White	Russell C. Chappell etux	.10	✓	7-28-78	377	830/1831				
		0.74, 0.10			0.74								
4-3-14		0.69	JOSEPH LEE FOREMAN ETUX	MARSHA # K. STIDAM	0.69	✓	5-15-79	382	970/971				
4-3-14		0.69	MARSHA KAY STIDAM	PATSIENE FOREMAN	0.69	✓	5-15-79	382	972				
4-3-14		82.01 + 4.00	SHARON L. JOHNS	JACK L. JOHNS	82.01 + 4.00	✓	5-25-79	383	203/205				
4-3-14		4.555	WILLIAM F. RUNKLE ETUX	MICHAEL J. KENNEDY ETUX	4.555	✓	6-22-79	383	632/631				
4-3-14		1.04	RONALD L. LAMB	MARCIA A. LAMB	1.04	✓	7-11-79	383	927/928			NEW SURVEY	
4-3-14		4.13	MARCIA ANN LAMB	CHARLES E. LAMB	4.13	✓	9-5-80	389	145/146			NEW SURVEY	
4-3-14		1.13	DIETRICH H. KLASSON ETUX	WILLIAM J. RYAN ETUX	1.13	✓	9-15-80	389	272				
4-3-14		0.31	JACK L. JOHNS	JACK JOHNS, INC.	0.31	✓	10-16-81	394	65/68				
4-3-14		1.49	MARCIA ANN LAMB	EDWARD L. WALLACE ETUX	1.49	✓	2-28-83	399	100/102				
4-3-14		0.69	WILLIAM J. RYAN ETUX	JOSEPH E. BAKER ETUX	0.69	✓	8-10-83	401	253/1254				
4-3-14		5.554.00	John F. Patrick etux	David E. Silvers etux	5.554.00	✓	11-14-83	402	468/470				
4-3-14		82.01	Ilo Louise Hunt	Connie Lee Inskoop etal	82.01	✓	3/22/84	404	77				

HARRISON TOWNSHIP

SECTION 4 TOWN 3 RANGE 14

SCALE: 1" = 10 CHAINS = 660'



SEE PAGE 3

SEE PAGE 6

SEE PAGE 1

SEE LAKE TOWNSHIP PAGE 2

DRAWN: JUNE 2, 1967
DANIEL E. GROSS, P.M.A.

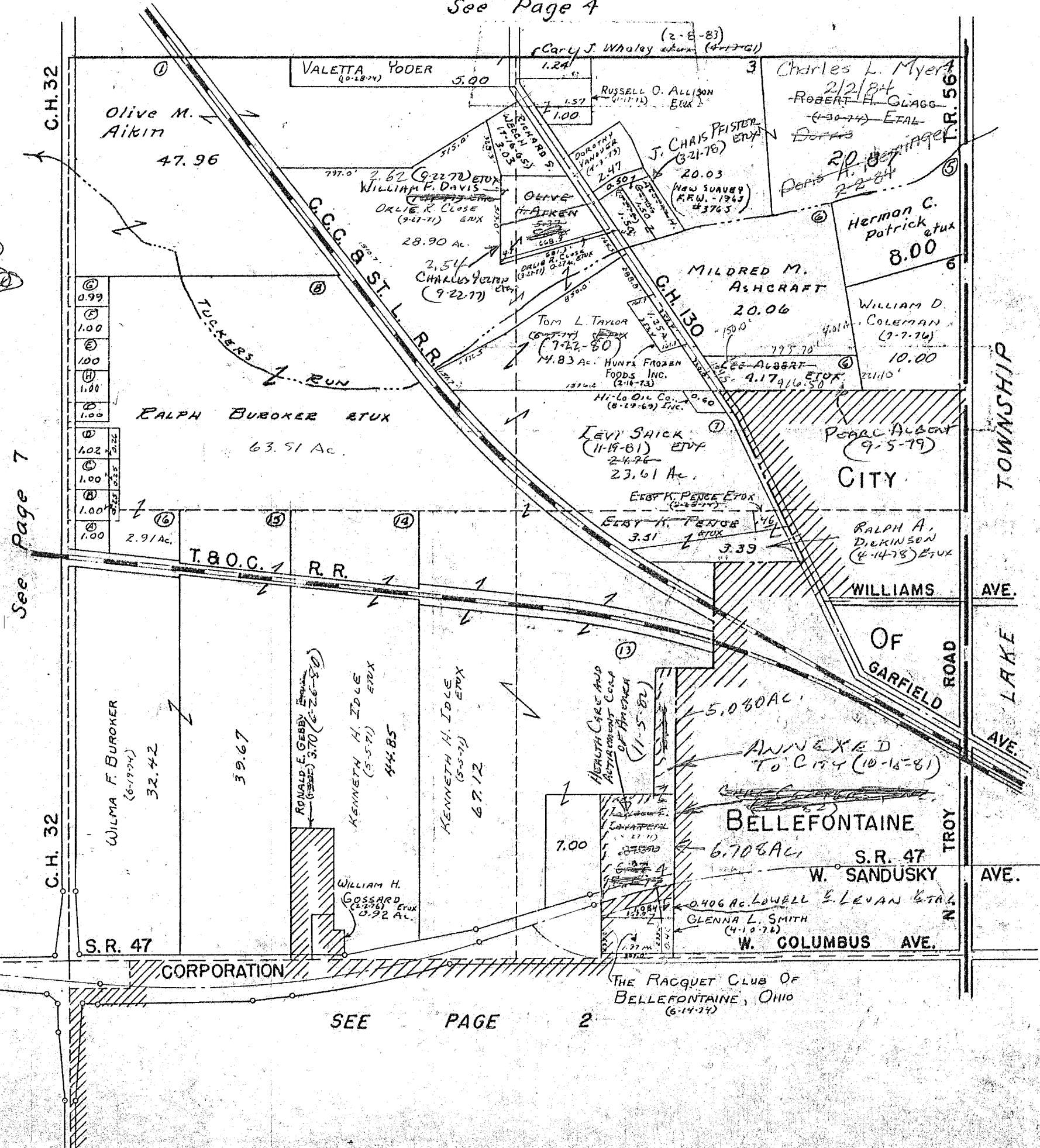
SURVEY OR SECTION	SUB. NO.	NO. ACRES	GRANTOR	GRANTEE	ACRES TRANS'FRD	TRANS.	DATE OF TRANSFER	DEED		LOT NO.	SIZE		REMARKS
								VOL.	PAGE		FRONT	DEPTH	
5-3-14		1.02 0.26	VANCE H. BICKHAM ETUX	ROBERT W. MUNZ, JR. ETUX	1.02 0.26	✓	3-28-77	369	604				CORRECTIVE DEED
5-3-14		5.16	OLIVE M. AIKIN	WILLIAM F. DAVIS ETAL	5.16	✓	7-14-77	371	522-523				NEW SURVEY
5-3-14		1.02 6.26	ROBERT W. MUNZ, JR. ETUX	DEAN A. BAHR ETUX	1.02 0.26	✓	8-22-77	372	215-217				
5-3-14		0.99	SUSAN K. GOOD	WESTERMAN BUILDERS, INC.	0.99	✓	9-8-77	372	462-463				
5-3-14		5.16	WILLIAM F. DAVIS ETAL	MADGE ROBERTS	5.16	✓	9-22-77	372	793-794				
5-3-14		5.16	MADGE ROBERTS (QC.)	CHARLES YELTON ETUX	2.54	✓	9-22-77	372	795-796				NEW SURVEY
5-3-14		2.62	MADGE ROBERTS (QC.)	WILLIAM F. DAVIS ETUX	2.62	✓	9-22-77	372	797-798				NEW SURVEY
5-3-14		1.50+1.50 +0.50	ALBERT H. CLAGG	J. CHRIS PFISTER ETUX	1.50+1.50 +0.50	✓	3-21-78	375	338-340				
5-3-14		0.46 3.51 3.39	ELBY K. PENCE ETUX	RALPH A. DICKINSON ETUX	0.46 3.51 3.39	✓	4-14-78	375	650-653				
5-3-14		4.01	LEE ALBERT (Dad)	PEARL ALBERT	4.01	✓	9-5-79	384	783/784				
5-3-14		0.99	WESTERMAN BUILDERS, INC.	JEAN H. ARDY	0.99	✓	10-1-79	385	187/188				
5-3-14		3.70	RONALD E. GEBBY ETUX	JAMIE L. STALEY	3.70	✓	6-26-80	388	211/212				
5-3-14		3.70	JAMIE L. STALEY	RONALD E. GEBBY	3.70	✓	6-26-80	388	219/220				
5-3-14		14.83	TOM L. TAYLOR	FLORENCE PECK	14.83	✓	7-22-80						
5-3-14		14.83	FLORENCE PECK	TOM L. TAYLOR	14.83	✓	7-22-80						
5-3-14		8.592	KELLY - LEVAN ANNEXATION TO CITY		8.592	✓	10-15-81	394	20/29				ORD 81-36
5-3-14		23.61	LEVI SHICK 1/2 INT.	JUNE SHICK	23.61	✓	11-19-81	394	409/411				NEW SURVEY
5-3-14		1.00 0.25	ROBERT B. JAMESON (Dad)	HELEN E. JAMESON	1.00 0.25	✓	7-1-82	396	551/552				
5-3-14		2.50 1.17 0.99 6.14 0	JOHN B. KELLY ETAL	CARE CENTERS, INC.	5.080 6.708	✓	8-3-82	396	906-908				NEW SURVEY
5-3-14		0.26 1.02 5.080 6.708	DEAN A. BAHR ETUX	H. JAMES SHEETZ ETAL TRUSTEES ETC.	0.26 1.02 5.080 6.708	✓	8-19-82	397	106/107				
5-3-14		1.24	CARE CENTERS, INC.	HEALTH CARE AND RETIREMENT CORP. OF AMERICA	1.24	✓	11-5-82	398	24/26				
5-3-14		1.24	CHARLOTTE N. WHALEY DEED	Cary J. Whaley	1.24	✓	2-8-83	399	1				Charlotte N. Whaley (deced)
5-3-14		1.02 0.26	H. James Sheetz etal	Thaddeus E. Dabrowski	1.02 0.26	✓	8-19-83	401	All/412				
5-3-14		20.03 20.87	Robert H. Clagg etal	Doris A. Heminger	20.03 20.87	✓	2-2-84	403	223				
5-3-14		20.03 20.87	Doris J. Heminger	Charles L. Myers	20.03 20.87	✓	2-2-84	403	227				

HARRISON TOWNSHIP

SECTION 5 TOWN 3 RANGE 14

SCALE 10 CHAINS TO THE INCH

See Page 4



- Thaddeus E. Dabrowski (8-19-83)*
- RALPH BUROKER LOTS**
- A - 1.00 - RICHARD P. MAIER ETUX
 - B - 1.00 - EDWARD B. JAMESON ETUX (8-10-68)
 - B' - 0.25 - EDWARD B. JAMESON ETUX (11-19-69)
 - C - 1.00 - FAYCE A. BREKHART ETUX (7-2-69)
 - D - 1.02 - ROBERT W. JAMESON ETUX (4-20-25)
 - E - 1.00 - JACK H. ENGLE ETUX (7-1-74)
 - F - 1.00 - DAVID L. WHITE ETUX (11-10-70)
 - G - 0.99 - SUSAN R. YODER ETUX (4-4-77)
 - H - 1.00 - RONALD N. VAN BUSHIAK ETUX (6-21-75)
 - I - 1.00 - WILLIAM E. MOLTON ETUX (4-10-75)
- JAMES SHEETS*
- ETAL TRUSTEES*
- DEAN A. BAKER*
- JOHN H. AKEY (10-1-79)*

See Page 7

SEE PAGE 2

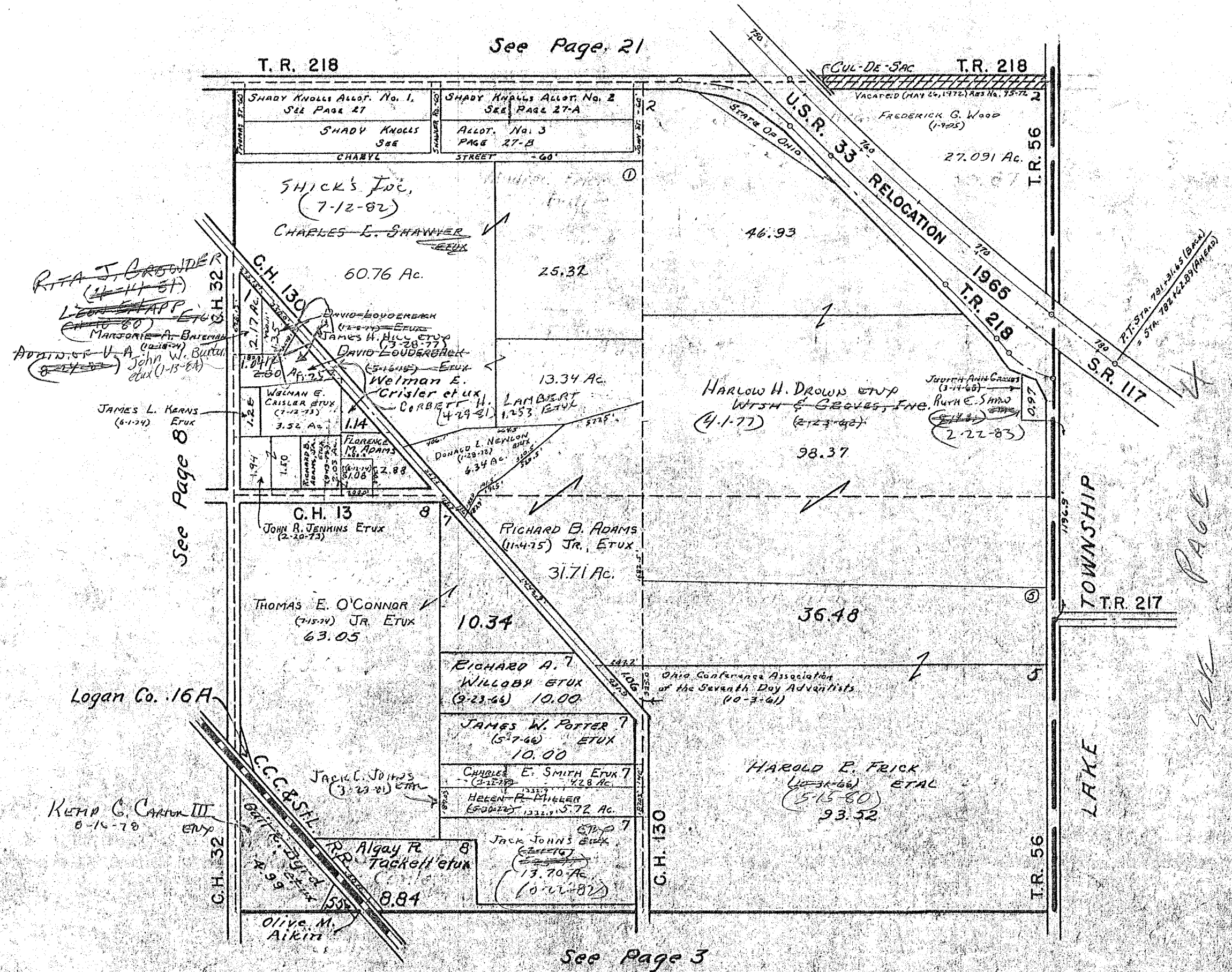
6.27
2.35
8.62

SURVEY OR SECTION	SUB. NO.	NO. ACRES	GRANTOR	GRANTEE	ACRES TRANS'FRD	TRANS.	DATE OF TRANSFER	DEED		LOT NO.	SIZE		REMARKS
								VOL.	PAGE		FRONT	DEPTH	
6-3-14		1.35	DAVID LOUDERBACK ETUX	JAMES H. HILL ETUX	1.35	✓	3-28-77	369	317-				
6-3-14		2.30	WISH & GROVES, INC.	HARLOW H. DROWN ETUX	2.30	✓	4-1-77	369	518				
6-3-14		46.93	R-GAIL BYRD ETUX	KEMP G. CARTER III ETUX	46.93	✓	8-16-78	376	610-				
6-3-14		98.37	JACK L. JOHNS ETUX	FLORENCE PECK	98.37	✓	5-25-79	383	615				
6-3-14		4.99	FLORENCE PECK	JACK L. JOHNS	4.99	✓	5-25-79	383	329				
6-3-14		13.70	KRISTINE F. SORGENFREY UND 1/2	HAROLD R. FRICK	13.70	✓	5-15-80	387	206/207				
6-3-14		13.70	JAN F. KELEMEN	" " "	13.70	✓	5-15-80	387	208/209				
6-3-14		93.52	KAREN F. SMITH	" " "	93.52	✓	5-15-80	387	206/209				
6-3-14		36.48	MARTORIE A. BATEMAN	LEON E. TAPP ETUX	36.48	✓	11-10-80	390	200/201				
6-3-14		" "	HELEN P. MILLER	JACK L. JOHNS ETUX	" "	✓	3-23-81	391	200/201				
6-3-14		2.17	LEON E. TAPP ETUX	RITA J. CROWDER	2.17	✓	4-14-81	391	200/201				
6-3-14		5.72	JAMES F. HILL ETUX	CORBETT H. LAMBERT ETUX	5.72	✓	4-29-81	391	200/201				
6-3-14		2.17	ROBERT W. GROVES, JR. ETUX	RUTH E. SHAW ETAL	2.17	✓	9-14-81	393	200/201				
6-3-14		0.97	CHARLES L. SHAWSON ETUX	SHICK'S, INC.	0.97	✓	7-12-82	396	200/201				
6-3-14		60.76+13.37+25.32	RITA JEAN CROWDER ETAL	ADMIN. OF. U. A.	60.76+13.37+25.32	✓	8-24-82	397	200/201				
6-3-14		2.17	JACK L. JOHNS UND 1/2 INT.	SHARON L. JOHNS	2.17	✓	10-22-82	397	155/157				
6-3-14		0.97	RUTH E. SHAW ETUX	DORIS J. HEMINGTON	0.97	✓	2-22-83	399	913-				
6-3-14		0.97	DORIS J. HEMINGTON	RUTH E. SHAW	0.97	✓	2-22-83	399	917				
6-3-14		2.17	Admin. of V. A.	JOHN W. BURTON ETUX	2.17	✓	1-13-84	403	90/91				

NEW SURVEY

HARRISON TOWNSHIP
SECTION 6 TOWN 3 RANGE 14

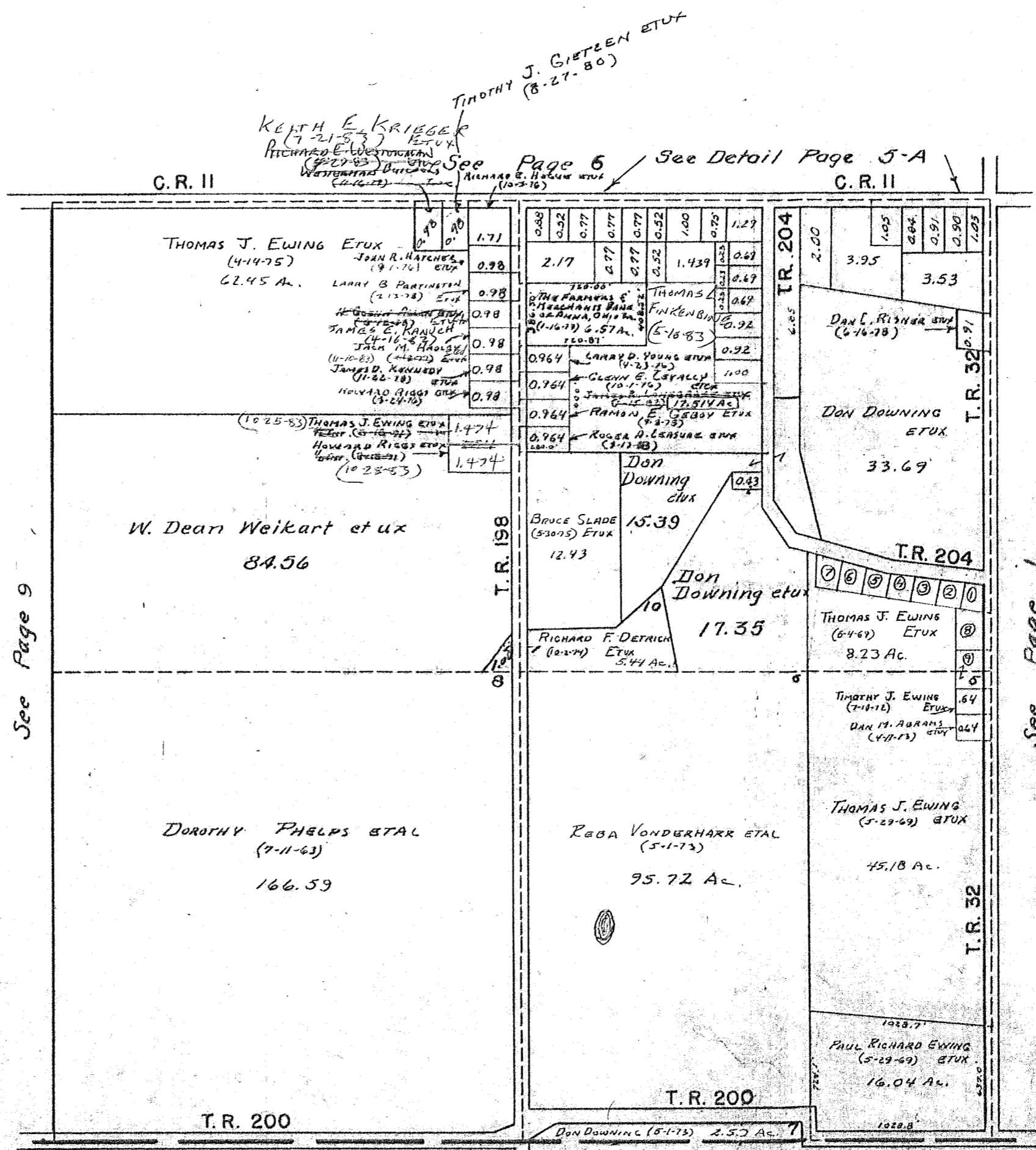
SCALE 10 CHAINS TO THE INCH



SURVEY OR SECTION	SUB. NO.	NO. ACRES	GRANTOR	GRANTEE	ACRES TRANS'FRD	TRANS.	DATE OF TRANSFER	DEED		LOT NO.	SIZE		REMARKS
								VOL.	PAGE		FRONT	DEPTH	
9-3-14		0.64	LINO M. RICCI ETUX	JESSE J. MEADOWS ETUX	0.64	✓	4-14-77	369	801-802				
9-3-14		0.64	ROBERT H. VAN OSDOL ETUX	RICHARD C. BROCK ETUX	0.64	✓	5-5-77	370	207-208	②			
9-3-14		0.98	CARL G. JACKSON ETUX	MARSHA KAY STIDAM	0.98	✓	8-22-77	372	205-209				
9-3-14		0.98	MARSHA KAY STIDAM	CARL G. JACKSON	0.98	✓	8-22-77	372	210				
9-3-14		25.523 25.453	C. A. GAREE ETUX	RICHARD F. SMITH ETUX	1.439	✓	9-14-77	372	603-604				
9-3-14		0.98	RICHARD P. WILLIAMS ETUX	JACK M. HADLEY ETUX	0.98	✓	11-18-77	373	872-873				
9-3-14		0.98	CARL G. JACKSON ETUX	LARRY B. PARTINGTON ETUX	0.98	✓	2-13-78	374	797-800				
9-3-14		0.98	RAY E. BARNETT ETUX	H. GLENN ALLEN ETUX	0.98	✓	6-12-78	376	789/1190				
9-3-14		34.60	DON DOWNING ETUX	DAN L. RISNER ETUX	0.91	✓	6-16-78	377	1-2				New Survey
9-3-14		0.964	JAMES J. MCGEE, JR. ETUX	ROGER A. LEASURE ETUX	0.964	✓	9-13-78	379	62				
9-3-14		0.63	DONALD B. MILLER	DONALD B. MILLER ETUX	0.63	✓	10-23-78	379	833				
9-3-14		0.98	RICHARD E. WESTERMAN ETUX	JAMES D. KENNEDY ETUX	0.98	✓	11-22-78	380	390				
9-3-14		24.084	C. A. GAREE ETUX	THE FARMERS AND MERCHANTS BANK OF ANNA, PAID Co.	24.084	✓	1-16-79	381	148/150				
9-3-14		64.41	THOMAS J. EWING ETUX	WESTERMAN BUILDERS, INC.	0.98 0.198	✓	11-16-79	385	919-920				New Survey
9-3-14		0.64	RICHARD L. BROCK ETUX	BETTY J. SMITH	0.64	✓	7-29-80	388	602/603	②			
9-3-14		0.98	WESTERMAN BUILDERS, INC.	TIMOTHY J. GIETZEN ETUX	0.98	✓	8-27-80	389	36				
9-3-14		2.94	WILBUR B. MOORE ETUX 1/2 Int.	THOMAS J. EWING ETUX	2.94	✓	8-18-81	393	277/278				
9-3-14		2.94	WILBUR B. MOORE ETUX 1/2 Int.	HOWARD RIGGS ETUX	2.94	✓	8-18-81	393	279/280				
9-3-14		24.084	THE FARMERS & MERCHANTS BANK Co. of Anna, Pa.	JAMES R. LONGBRAKE ETUX	17.574	✓	1-15-82	394	277/280				New Survey - 6.52 Acre
9-3-14		0.98	H. GLENN ALLEN ETUX	JAMES E. KANUCH ETUX	0.98	✓	4-16-82	395	723				
9-3-14		0.98	WESTERMAN BUILDERS, INC.	RICHARD E. WESTERMAN ETUX	0.98	✓	4-28-82	399	894/895				
9-3-14		17.574	JAMES R. LONGBRAKE ETUX	THOMAS L. FINKENBINE	17.574	✓	5-16-83	400	127/130				
9-3-14		0.63	DONALD B. MILLER ETUX	LUTHER M. JOHNSON ETUX	0.63	✓	6-13-83	400	549				
9-3-14		0.98	RICHARD E. WESTERMAN ETUX	KEITH E. KRIEGER ETUX	0.98	✓	7-21-83	402	284/285				
9-3-14		2.94	THOMAS J. EWING ETAL	DORIS J. HEMINGER	2.94	✓	10-25-83	402	286/287				New Survey N 1/2
9-3-14		2.94	DORIS J. HEMINGER	THOMAS J. EWING ETUX	1.474	✓	10-25-83	402	288/289				New Survey
9-3-14		1.474	" " " " "	HOWARD RIGGS ETUX	1.474	✓	10-28-83	402	288/289				
9-3-14		0.98	JACK M. HADLEY ETUX	DORIS J. HEMINGER	0.98	✓	11-10-83	402	435/436				
9-3-14		0.98	DORIS J. HEMINGER	JACK M. HADLEY ETAL	0.98	✓	11-10-83	402	437/438				

HARRISON TOWNSHIP
SECTION 9 TOWN 3 RANGE 14

SCALE 10 CHAINS TO THE INCH



See Page 9

See Page 1

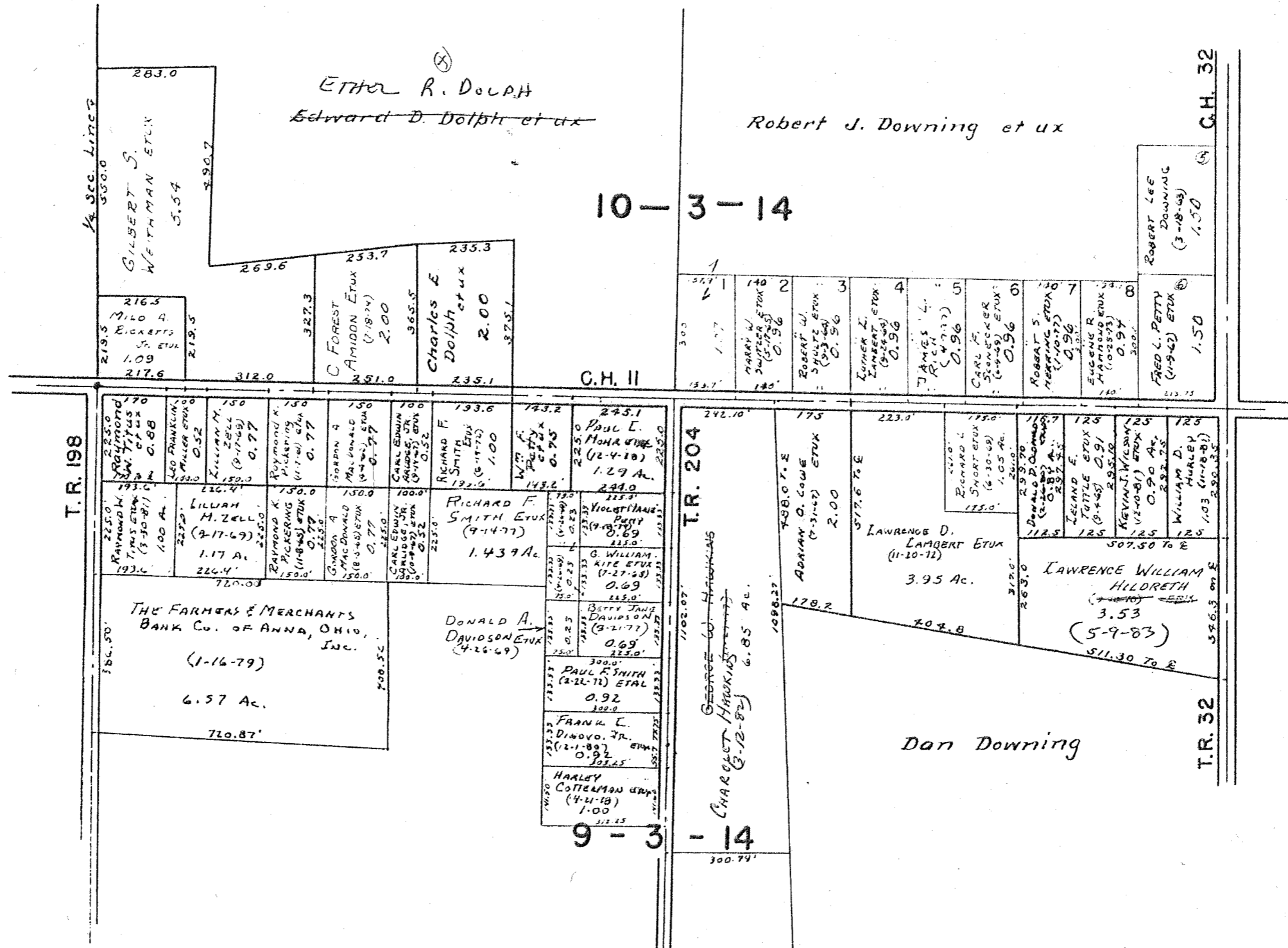

- THOMAS J. EWING TRACTS
14.78 Ac.
- ①-72 Ac. BRUCE FABER ETUX (5-7-72)
 - ②-64 Ac. BETTY J. SMITH (7-27-68)
 - ③-64 Ac. ORANDEL R. GILLENWATER ETUX (5-14-74)
 - ④-64 Ac. CHARLES M. FEASEL ETUX (11-4-75)
 - ⑤-64 Ac. RAIN E. STAMM ETUX (11-21-75)
 - ⑥-64 Ac. JESSIE J. MEADOWS ETUX (4-14-72)
 - ⑦-63 Ac. DONALD B. FARRINGTON ETUX (10-23-73)
 - ⑧-1.04 Ac. HERBERT F. FORSTER ETUX (10-6-75)
 - ⑨-96 Ac. RANDOLPH P. SCHMIDT ETUX (5-6-75)
- LUTHER M. JOHNSON ETUX (6-13-83)

SURVEY OR SECTION	SUB. NO.	NO. ACRES	GRANTOR	GRANTEE	ACRES TRANS'FRD	TRANS.	DATE OF TRANSFER	DEED		LOT NO.	SIZE		REMARKS
								VOL.	PAGE		FRONT	DEPTH	
9-3-14		0.69	DONALD ARTHUR DAVIDSON ETUX	MARILYN SCOTT	0.69	✓	3-21-77	369	422-423				
9-3-14		0.69	MARILYN SCOTT	BETTY JANE DAVIDSON	0.69	✓	3-21-77	369	424-425				
10-3-14		0.96	ROSEMARY A. HARDEST	JAMES L. RICH	0.96	✓	4-7-77	369	677-678				
9-3-14		6.85	GEORGE W. HAWKINS ETAL	PATRICIA A. WEST	6.85	✓	11-29-77	374	26-27				
9-3-14		6.85	PATRICIA A. WEST	GEORGE W. HAWKINS	6.85	✓	11-29-77	374	28-29				
9-3-14		1.00	MARY ELIZABETH DEISHER (CHURCH)	HARLEY COTTERMAN ETUX	1.00	✓	4-21-78	375	752-753				
9-3-14		1.29	GLENN E. ROBINSON ETUX	PAUL L. MOHR ETAL	1.29	✓	12-4-78	380	542				
9-3-14		0.69	RALPH E. PETTY (DECD)	VIOLET MARIE PETTY	0.69	✓	9-18-79	384	989				
9-3-14		0.90	ROBERT F. BARGER (DECD)	L. MAE BARGER	0.90	✓	1-9-80	386	502/503				
9-3-14		0.84	PAULINE OLDFIELD	DONALD D. OLDFIELD ETUX	0.84	✓	2-26-80	386	971				
9-3-14		0.92	FRANK L. DINOVO, JR.	FRANK E. DINOVO, JR. ETUX	0.92	✓	12-1-80	390	346/347				
9-3-14		2.17	LILLIAN M. ZELL	RAYMOND W. TITUS ETUX	1.00	✓	3-30-81	391	537/538				New Survey
9-3-14		0.90	L.P.Z. CONSI. CO. (QC)	MAE E. BARGER RICHMOND	0.90	✓	11-18-81	394	386/387				
9-3-14		1.03	MAE L. BARGER RICHMOND ETUX	WILLIAM D. HURLEY	1.03	✓	11-18-81	394	389/390				
9-3-14		0.90	MAE L. BARGER RICHMOND ETUX	KEVIN J. WILSON ETUX	0.90	✓	12-10-81	394	619				
9-3-14		6.85	GEORGE W. HAWKINS	CHAROLET HAWKINS	6.85	✓	3-12-82	395	450/451				
9-3-14		3.53	BELVA H. HILDRETH (DECD)	LAWRENCE WILLIAM HILDRETH	3.53	✓	5-9-83	400	17				

SECTION 9 TOWN 3 RANGE 14 } PART
SECTION 10 TOWN 3 RANGE 14 }

DETAIL

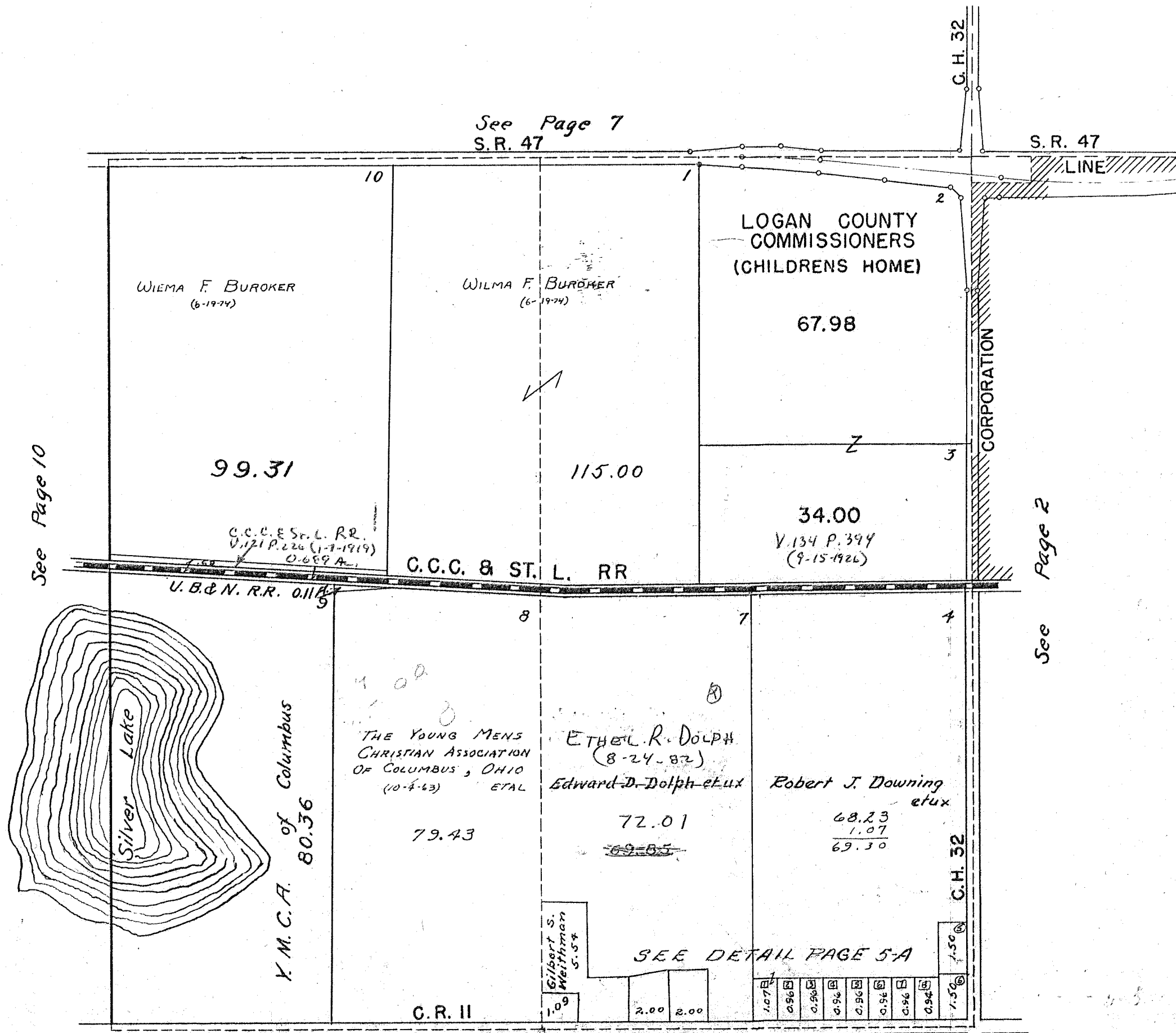
SCALE: 1 INCH = 300 FEET



SURVEY OR SECTION	SUB. NO.	NO. ACRES	GRANTOR	GRANTEE	ACRES TRANS'FRD	TRANS.	DATE OF TRANSFER	DEED		LOT NO.	SIZE		REMARKS
								VOL.	PAGE		FRONT	DEPTH	
10-3-14		72.01	EDWARD D. DOLPH (DSC'd)	ETHEL R. DOLPH	72.01	✓	8-24-82	397	162/163				New Survey

HARRISON TOWNSHIP
SECTION 10 TOWN 3 RANGE 14

SCALE 10 CHAINS TO THE INCH



See Page 10

See Page 2

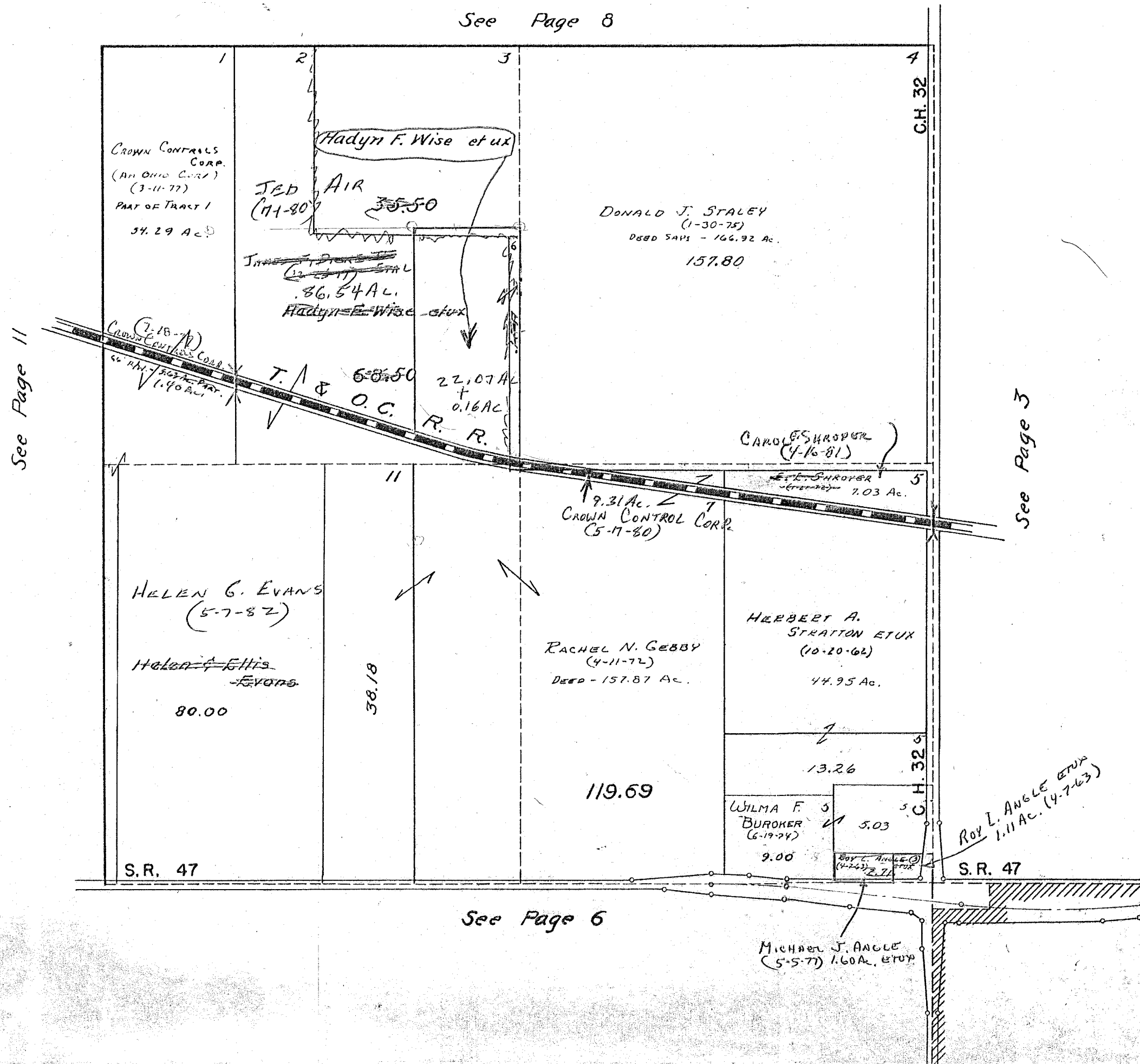
See Page 5

SURVEY OR SECTION	SUB. NO.	NO. ACRES	GRANTOR	GRANTEE	ACRES TRANS'FRD	TRANS.	DATE OF TRANSFER	DEED		LOT NO.	SIZE		REMARKS
								VOL.	PAGE		FRONT	DEPTH	
11-3-14		2.71	ROY L. ANGLE ETUX	MICHAEL J. ANGLE ETUX	1.60	✓	5-5-77	370	196-197				New Survey
11-3-14		35.50 68.50	HADYN F. WISE ETUX	JAMES F. DICKE II ETAL	86.54	✓	12-28-77	374	346-348				NEW SURVEY
11-3-14			PENN CENTRAL CORP.	CROWN CONTROLS CORP.			7-18-78	384	52/56				TEO.C. RR R/W.
11-3-14		9.31	" " "	" " "	9.31	✓	5-7-80	387	796/800				NEW SURVEY
11-3-14		86.54	JAMES F. DICKE II ETAL	" " "	86.54	✓	7-1-80	388	230/332				
11-3-14		86.54	CROWN CONTROLS CORP.	JED AIR	86.54	✓	7-1-80	388	334/378				
11-3-14		7.03	EMERSON L. SHROYER ETAL	FLORECK POEK	7.03	✓	4-16-81	391	772/794				
11-3-14		7.03	FLORECK POEK	CAROL E. SHROYER	7.03	✓	4-16-81	391	745/776				
11-3-14		80.00	ELLIS EVANS	HELEN G. EVANS	80.00	✓	5-7-82	395	711/712				UND. 1/2 INT.

HARRISON TOWNSHIP
SECTION II TOWN 3 RANGE 14

SCALE 10 CHAINS TO THE INCH

See Page 8

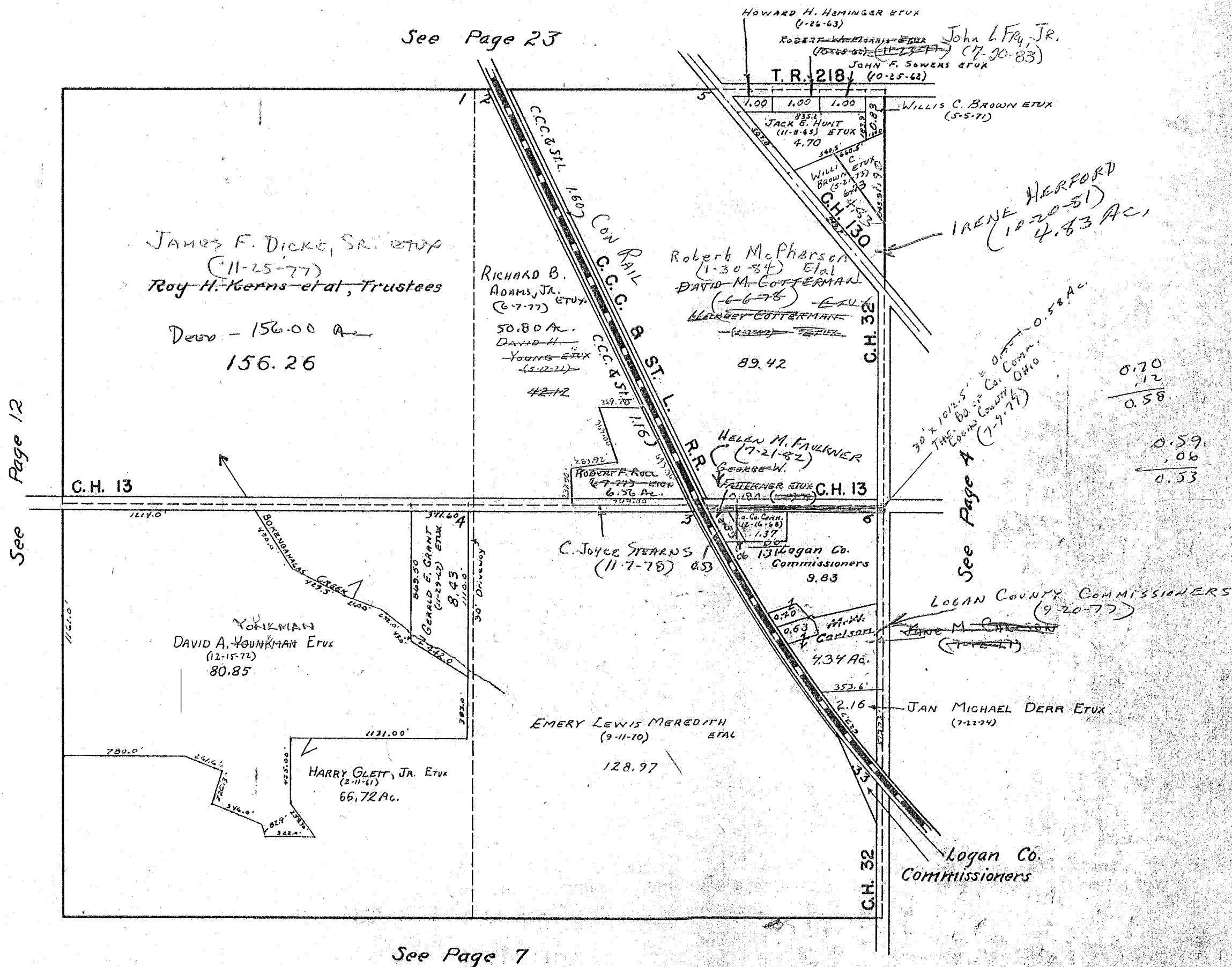


SURVEY OR SECTION	SUB. NO.	NO. ACRES	GRANTOR	GRANTEE	ACRES TRANSFRD	TRANS.	DATE OF TRANSFER	DEED		LOT NO.	SIZE		REMARKS
								VOL.	PAGE		FRONT	DEPTH	
12-3-14		42.12	DAVID H. YOUNG ETUX	RICHARD B. ADAMS, JR. ETUX	57.36	✓	6-7-77	370	77- 777				NEW SURVEY
12-3-14		57.36	RICHARD B. ADAMS, JR. ETUX	ROBERT F. ROLL ETUX	6.56	✓	6-7-77	370	791- 792				NEW SURVEY
12-3-14		0.63 4.34	MARTIN W. CARLSON (DECD)	JANE M. CARLSON	0.63 4.34	✓	7-12-77	371	482- 484				
12-3-14		4.34 0.63	JANE M. CARLSON	BOARD OF COUNTY COMMISSIONERS OF LOGAN COUNTY	0.63 4.34	✓	9-20-77	372	734- 737				
12-3-14		1.00	ROBERT W. MORRIS ETUX	ISABEL ANN WILLIAMS	1.00	✓	11-23-77	373	963- 964				
12-3-14		1.00	ISABEL ANN WILLIAMS	ROBERT W. MORRIS	1.00	✓	11-23-77	373	965- 966				
12-3-14		156.26	ROY H. KENNS ETAL, TRUSTEES (ROBERT G. MILROY, DECD)	JAMES F. DICKE, SR. ETUX	156.26	✓	11-25-77	374	1- 2				DEED SAYS 156.00 AC.
12-3-14		89.42	HARLEY COTTERMAN ETUX	DAVID M. COTTERMAN ETUX	37.42	✓	6-6-78	376	648/ 650				
12-3-14		6.56	ROBERT F. ROLL ETUX	C. JOYCE STEARNS	6.56	✓	11-7-78	380	170/ 171				
12-3-14		0.70	SONIO PIPE LINE CO.	THE BOARD OF COUNTY COMMISSIONERS Co. Co., OHIO	0.70	✓	7-9-79	384	4/ 5				
12-3-14		0.59	GEORGE W. FAULKNER ETUX	THE BOARD OF COUNTY COMMISSIONERS Co. Co., OHIO	0.06	✓	10-23-79	385	529/ 596				NEW SURVEY
12-3-14		0.70 1.37	THE Bd. of County Comm., Co. Co., Ohio	GEORGE W. FAULKNER ETUX	0.18	✓	10-23-79	385	357/ 599				NEW SURVEY
12-3-14		6.73	WILLIS C. BROWN ETUX	IRENE HERFORD	4.83	✓	10-20-81	394	84/ 85				NEW SURVEY
12-3-14		0.53	GEORGE W. FAULKNER DECD	HELEN M. FAULKNER	0.53	✓	7-21-82	396	765/ 766				
12-3-14		0.18	" " " " " "	" " " " " "	0.18	✓	7-21-82	396	767/ 768				
12-3-14		1.00	Robert W. Morris etux	John L. Fry, Jr.	1.00	✓	7-20-83	401	9				
12-3-14		89.42	David M. Cotterman Etal	Robert McPherson Etal	89.42	✓	1-30-84	403	193				

HARRISON TOWNSHIP

SECTION 12 TOWN 3 RANGE 14

SCALE 10 CHAINS TO THE INCH

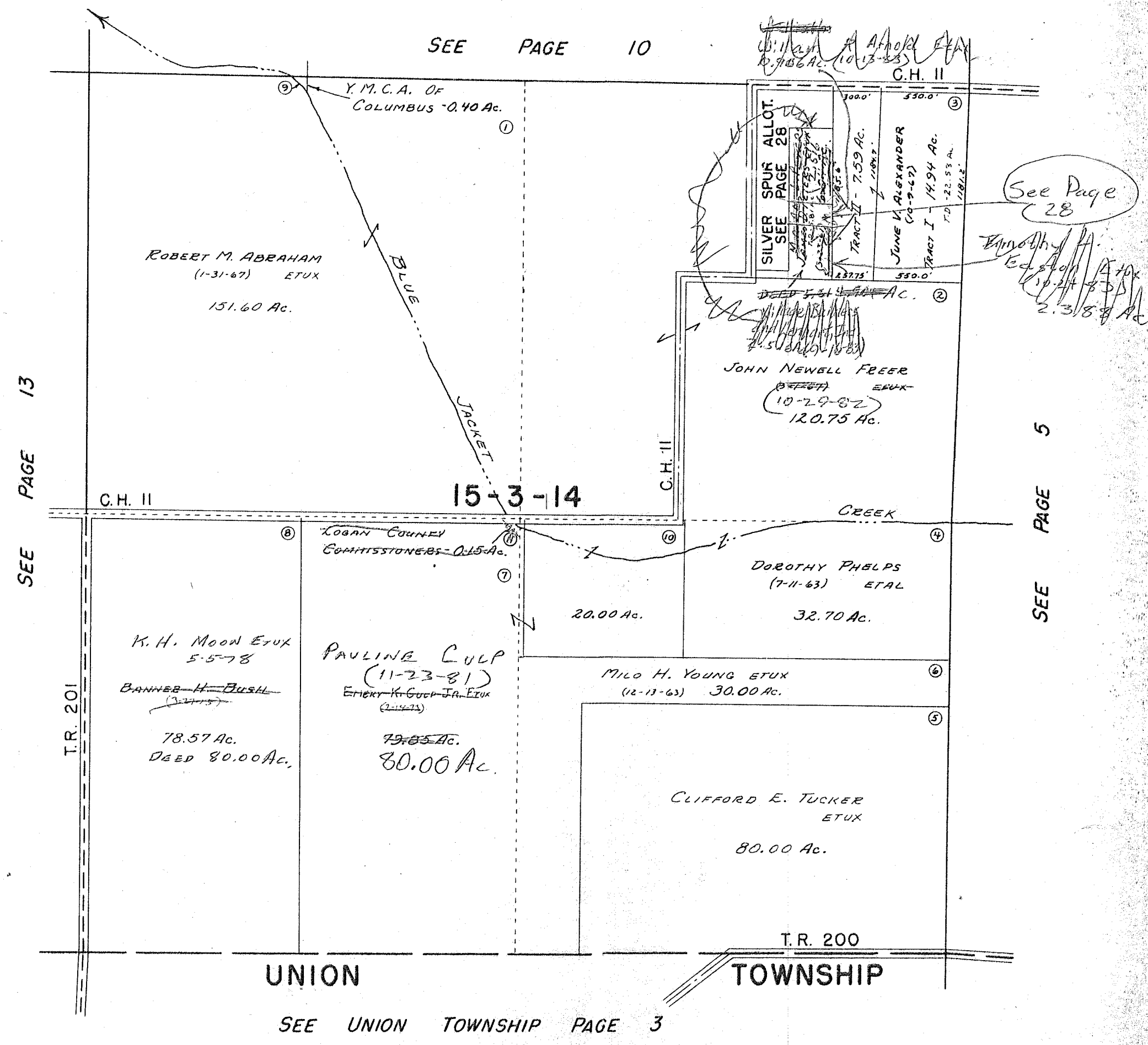


SURVEY OR SECTION	SUB. NO.	NO. ACRES	GRANTOR	GRANTEE	ACRES TRANS'FRD	TRANS.	DATE OF TRANSFER	DEED		LOT NO.	SIZE		REMARKS
								VOL.	PAGE		FRONT	DEPTH	
15-3-14		30.00	BANNER H. BUSH	K. H. MOON ETUX	30.00	✓	5-5-78	376	26				
15-3-14		5.81	JAMES D. PETERS DEC'D	MIRIAM L. PETERS	5.81	✓	8-1-80	388	634				
15-3-14		20.00 79.85	EMERY K. CULP DEC'D	PAULINE CULP	20.00 79.85	✓	11-23-81	394	128/130				
15-3-14		120.75	EMMA JAY FREER DEC'D	JOHN NEWELL FREER	120.75	✓	10-29-82	397	730/731				
15-3-14		5.81	Miriam L. Peters	Village Builders and Lenthart, Inc.	5.81	✓	9-16-83	401	757				
15-3-14		5.81	Village Builders & Lenthart, Inc.	William R. Arnold ETUX	0.906	✓	10-13-83	402	89-91				New Survey
15-3-14		4.904	" " " " " "	Timothy L. Easton ETUX	2.388	✓	10-24-83	402	240/241				New Survey

HARRISON TOWNSHIP

SECTION 15 TOWN 3 RANGE 14

SCALE: 1" = 10 CHAINS = 660'



SEE PAGE 10

SEE PAGE 13

SEE PAGE 5

See Page 28

T.R. 201

T.R. 200

UNION TOWNSHIP

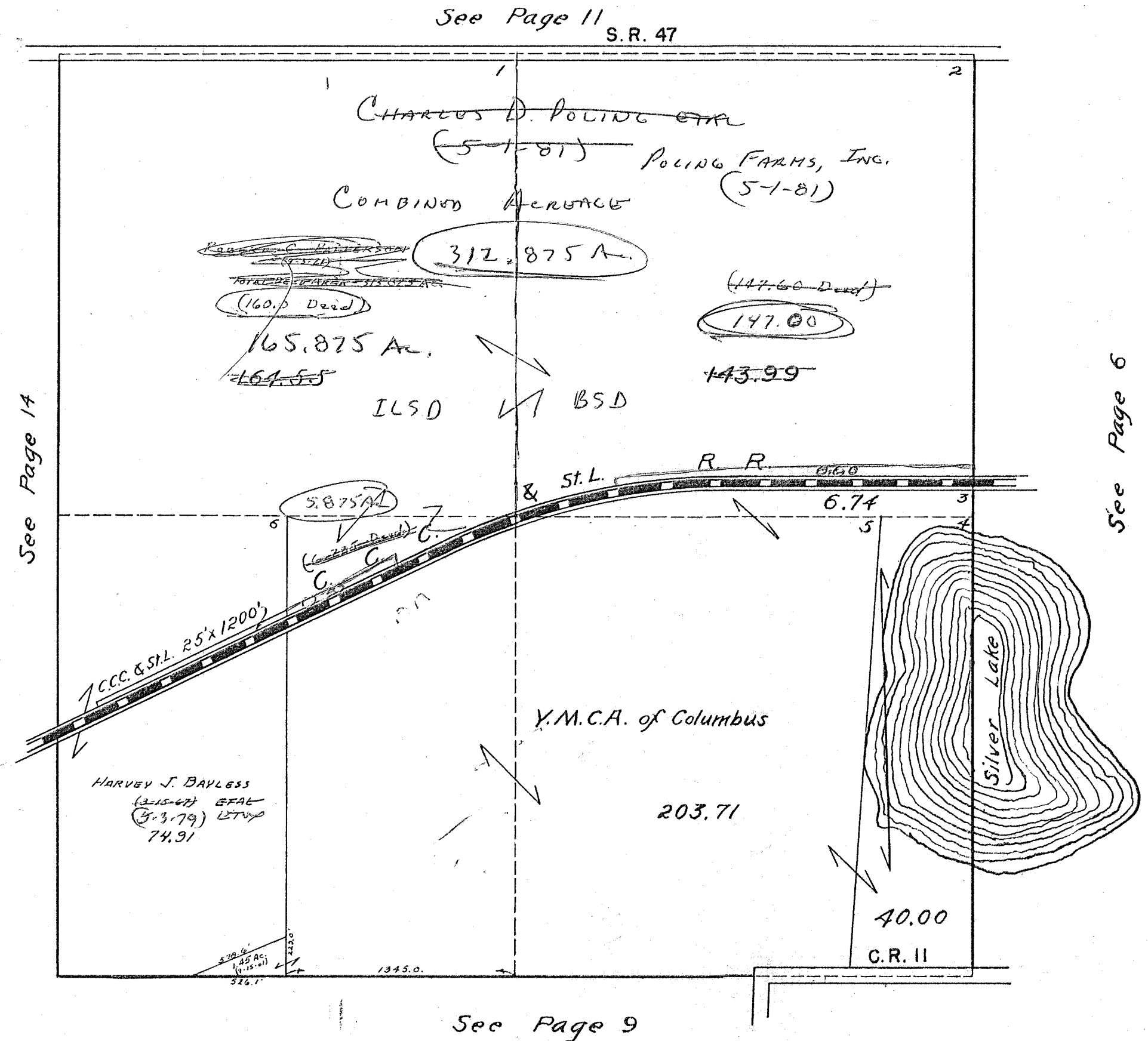
SEE UNION TOWNSHIP PAGE 3

SURVEY OR SECTION	SUB. NO.	NO. ACRES	GRANTOR	GRANTEE	ACRES TRANS'FRD	TRANS.	DATE OF TRANSFER	DEED		LOT NO.	SIZE		REMARKS
								VOL.	PAGE		FRONT	DEPTH	

16-3-14		74.91	HARVEY J. BAYLESS ETUX	MARSHA KAY STIDAM	74.91	✓	5-3-79	382	756/757				
"		"	MARSHA KAY STIDAM	HARVEY J. BAYLESS ETUX	74.91	✓	5-3-79	382	758/759				
16-3-14		160.00+5.875 +147.00	ROBERT C. PATTERSON (DECD)	CHARLES D. POLING ETUX	160.00+5.875 +147.00	✓	5-1-81	391	971/982				
16-3-14		312.875	CHARLES D. POLING ETUX	POLING'S FARMS, INC.	312.875	✓	5-1-81	391	983/984				

HARRISON TOWNSHIP
SECTION 16 TOWN 3 RANGE 14

SCALE 10 CHAINS TO THE INCH

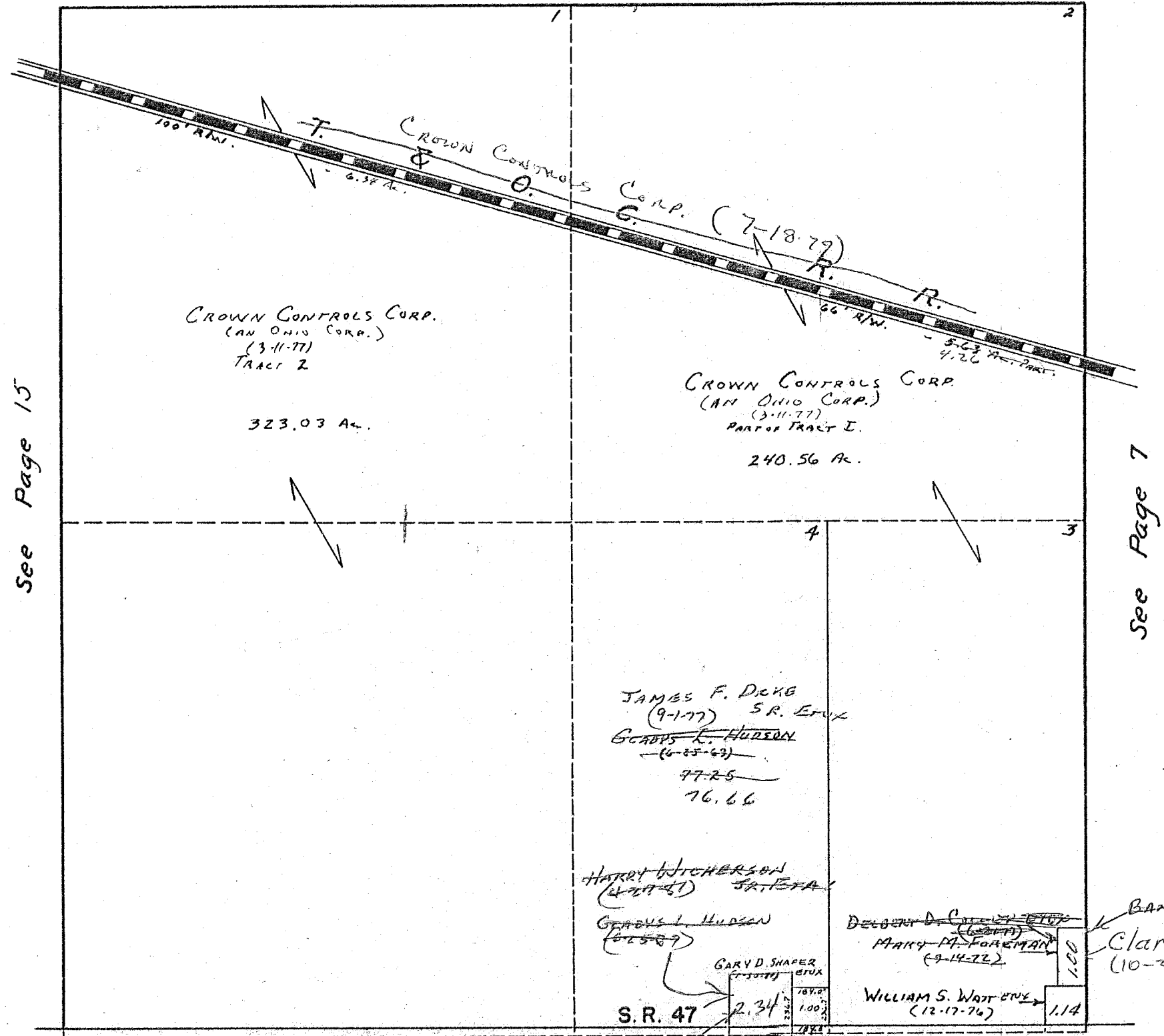


SURVEY OR SECTION	SUB. NO.	NO. ACRES	GRANTOR	GRANTEE	ACRES TRANS'FRD	TRANS.	DATE OF TRANSFER	DEED		LOT NO.	SIZE		REMARKS
								VOL.	PAGE		FRONT	DEPTH	
17-3-14		1.00	MARY M. FOREMAN	DELBERT D. COLLEY ETUX	1.00	✓	6-21-77	371	11-13				Plus EASEMENT
17-3-14		79.00	GLADYS L. HUDSON	JAMES F. DICKE, SR. ETUX	76.66	✓	9-1-77	372	400-402				NEW SURVEY - 2.34A
17-3-14		1.00	DELBERT D. COLLEY ETUX	BANNER H. BUSH	1.00	✓	7-31-78	377	862/1863				
17-3-14			PENN CENTRAL CORP.	CROWN CONTROLS CORP.		✓	7-18-79	384	52/52				T.E.O.C.R.L. R/W.
" "		2.34	GLADYS L. HUDSON	HARRY WICKERSON JR. ETAL	2.34	✓	4-27-81	391	877/894				
17-3-14		1.00	Banner H. Bush	Clara Weeks etal	1.00	✓	10-21-83	402	214/215				
17-3-14		2.34	Harry Wickerson, Jr. etal	Stephen D. Birt etux	2.34	✓	3-22-84	404	70				

HARRISON TOWNSHIP
SECTION 17 TOWN 3 RANGE 14

SCALE 10 CHAINS TO THE INCH

See Page 12



See Page 15

See Page 7

Stephen D. Birt (3-22-84) et ux

See Page 10

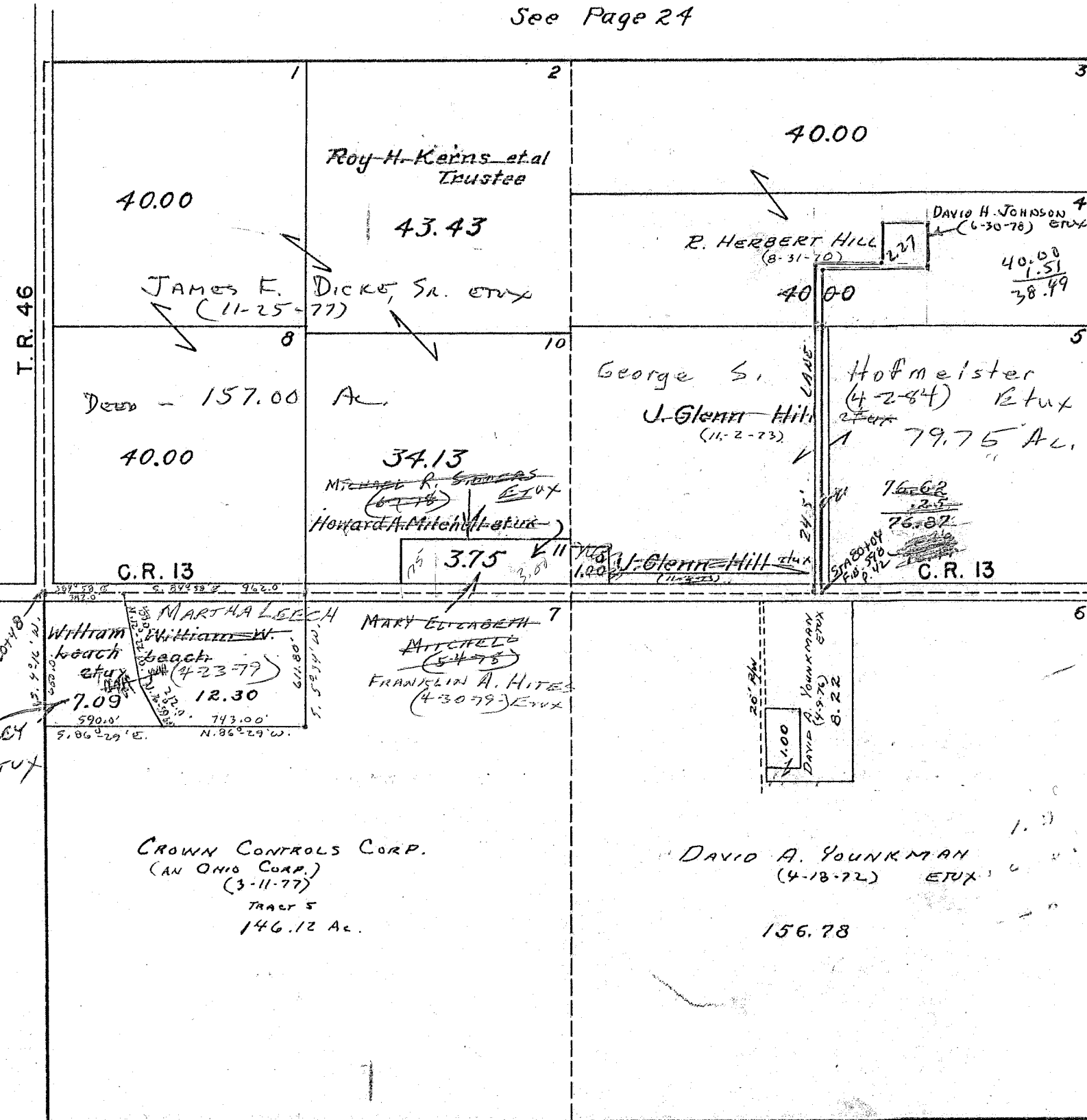
SURVEY OR SECTION	SUB. NO.	NO. ACRES	GRANTOR	GRANTEE	ACRES TRANS'FRD	TRANS.	DATE OF TRANSFER	DEED		LOT NO.	SIZE		REMARKS
								VOL.	PAGE		FRONT	DEPTH	
18-3-77		40.00 43.93 + 34.13	ROY H. KEARNS ETAL, TRUSTEES (Robert G. Kearney Dec'd)	JAMES F. DICKER, SA. ETUX	40.00 + 40.80 43.93 + 34.13	✓	11-25-77	374	12				Deeds Says 157.00 Ac.
18-3-77		3.75	HOWARD A. MITCHELL DEC'D	MARY ELIZABETH MITCHELL	3.75	✓	5-4-78	376	15-16				
18-3-14		3.75	MARY ELIZABETH MITCHELL	MICHAEL R. SIDDEERS ETUX	3.75	✓	6-17-78	376	670				
18-3-14		76.87 40.00	R. HERBERT HILL ETUX	DAVID H. JOHNSON ETUX	0.76 1.57	✓	6-30-78	377	257/258				
18-3-14		12.30 7.09	WILLIAM W. LEECH DEC'D	MARTHA LEECH	12.30 7.09	✓	4-23-79	382	549-550				
18-3-14		3.75	MICHAEL R. SIDDEERS ETUX	FRANKLIN A. HITES ETUX	3.75	✓	4-30-79	382	687				
18-3-14		7.09	MARTHA LEECH	EDWARD L. BAILEY ETUX	7.09	✓	4-15-81	391	760				
18-3-14		79.75	J. Glenn Hill ETUX	George S. Hofmeister ETUX	79.75	✓	4-2-84	404	202				

HARRISON TOWNSHIP
SECTION 18 TOWN 3 RANGE 14

SCALE 10 CHAINS TO THE INCH

7.09
12.30
19.39

See Page 24



1.51
.76
2.27 Ac.

See Page 16

See Page 8

See Page 11

EDWARD L. BAILEY
(4-15-81) ETUX

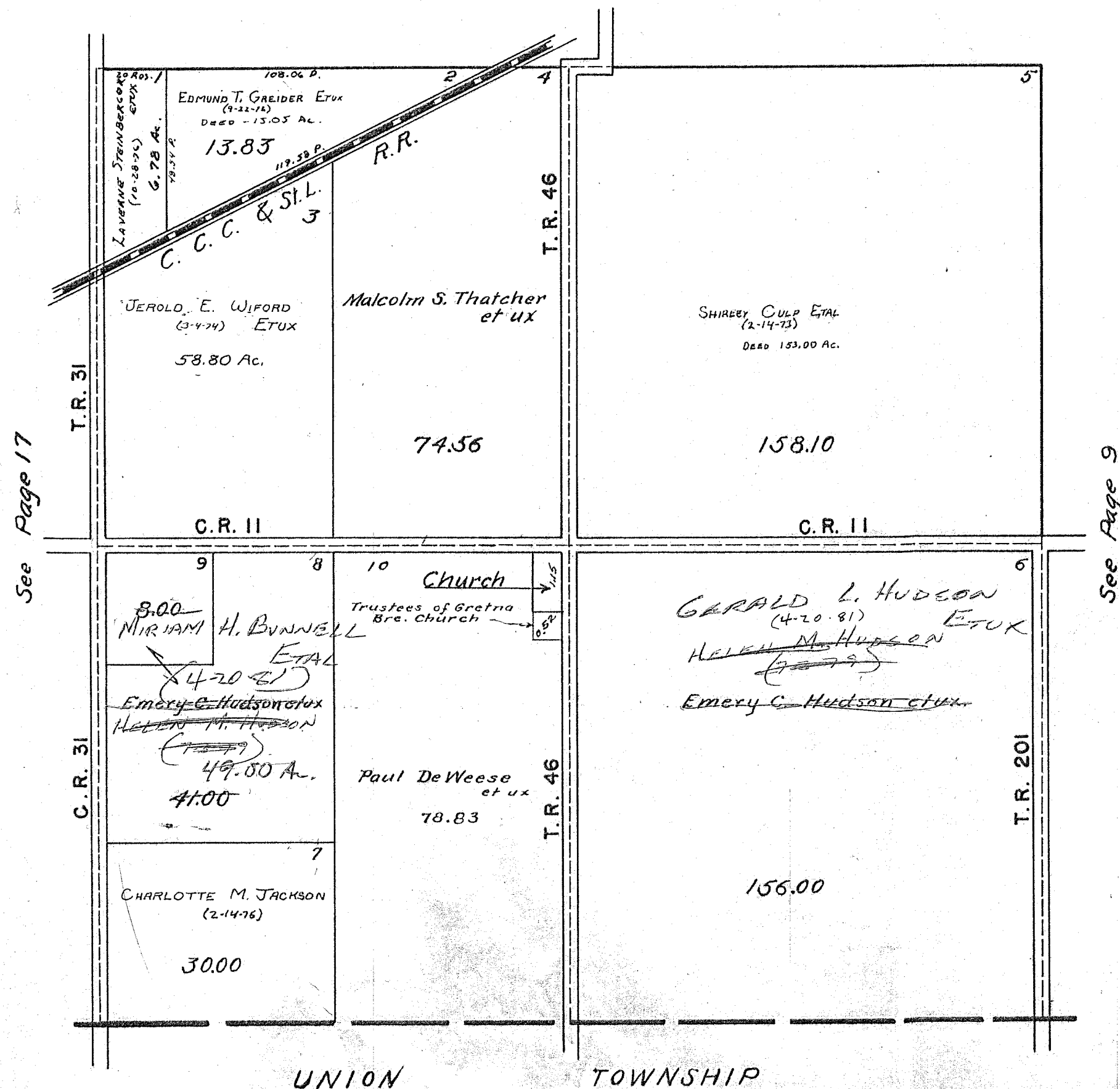
SURVEY OR SECTION	SUB. NO.	NO. ACRES	GRANTOR	GRANTEE	ACRES TRANS'FRD	TRANS.	DATE OF TRANSFER	DEED		LOT NO.	SIZE		REMARKS
								VOL.	PAGE		FRONT	DEPTH	
21-3-14		8.00 41.00 156.00	EMERY C. HUDSON DEL'D	HELEN M. HUDSON	SAME	✓	7-3-77	383	756 757				
21-3-14		156.00	HELEN M. HUDSON	GERALD L. HUDSON ETUX	41.00 41.00	✓	4-20-81	391	837/640				
"	1	41.00 57.00	"	MIRIAM H. BUNWELL ETAL	41.00	✓	4-20-81	391	837/838				

HARRISON TOWNSHIP

SECTION 21 TOWN 3 RANGE 14

SCALE 10 CHAINS TO THE INCH

See Page 14



See Page 17

See Page 9

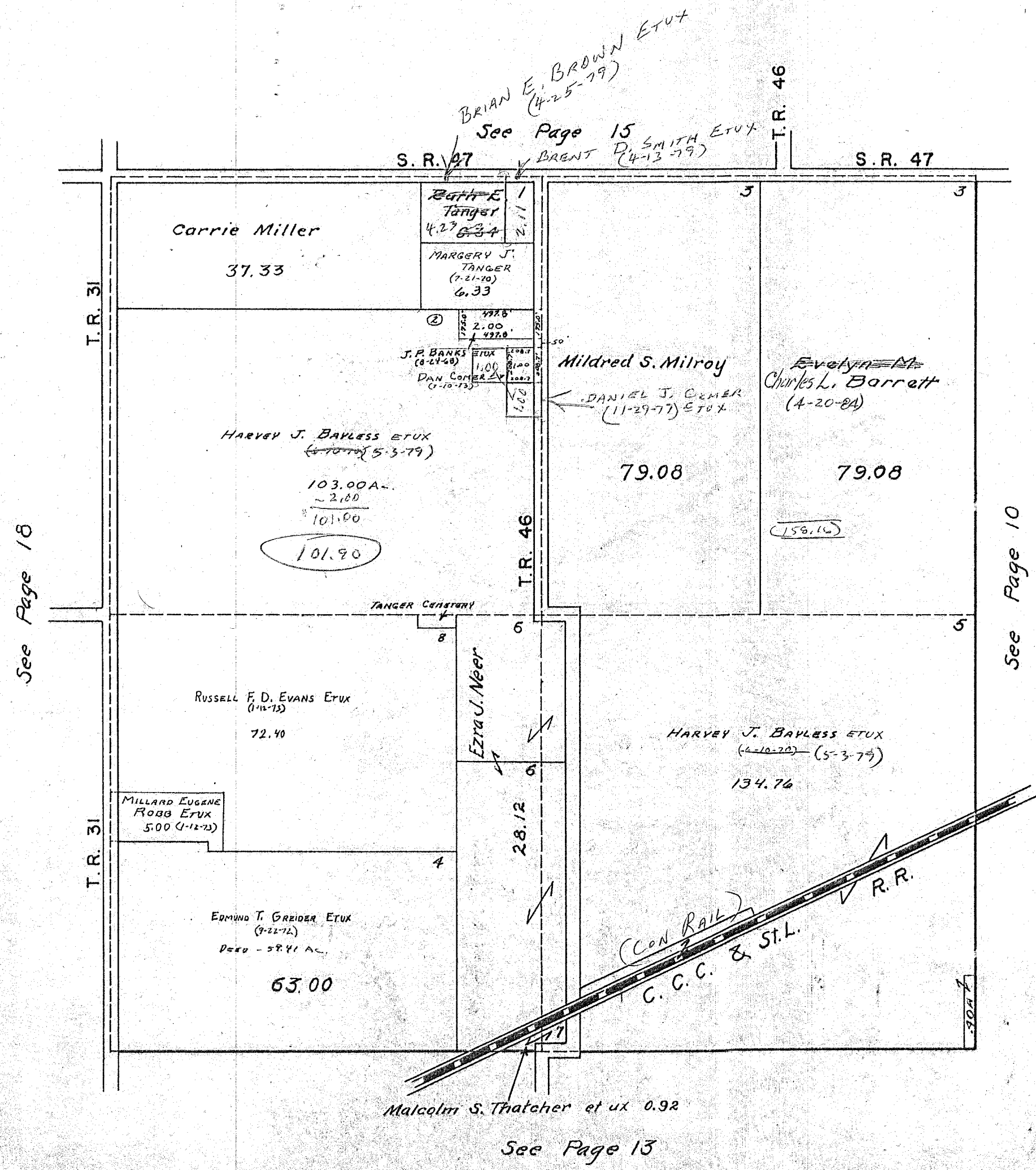
UNION TOWNSHIP

SEE PAGE 2

SURVEY OR SECTION	SUB. NO.	NO. ACRES	GRANTOR	GRANTEE	ACRES TRANS'FRD	TRANS.	DATE OF TRANSFER	DEED		LOT NO.	SIZE		REMARKS
								VOL.	PAGE		FRONT	DEPTH	
22-3-14		103.00	HARVEY J. BAYLESS ETUX	DANIEL J. COMER ETUX	1.00 1.00	✓	11-29-77	374	22-24				NEW SURVEY
22-3-14		6.34	RUTH E. TANGER	BRENT D. SMITH ETUX	2.11	✓	4-13-79	382	431				NEW SURVEY
22-3-14		4.23	RUTH E. TANGER	BRIAN E. BROWN ETUX	4.23	✓	4-25-79	382	570				NEW SURVEY
22-3-14		101.00+0.40 +134.76	HARVEY J. BAYLESS ETUX	MARSHA KAY STIDAM	101.00+0.40 +134.76	✓	5-3-79	382	756/757				
22-3-14		101.00+0.40 +134.76	MARSHA KAY STIDAM	HARVEY J. BAYLESS ETUX	101.00+0.40 +134.76	✓	5-3-79	382	756/757				
22-3-14		79.08	Evelyn M. Barrett-decd	Charles L. Barrett	79.08	✓	4-20-84	404	559				

HARRISON TOWNSHIP
SECTION 22 TOWN 3 RANGE 14

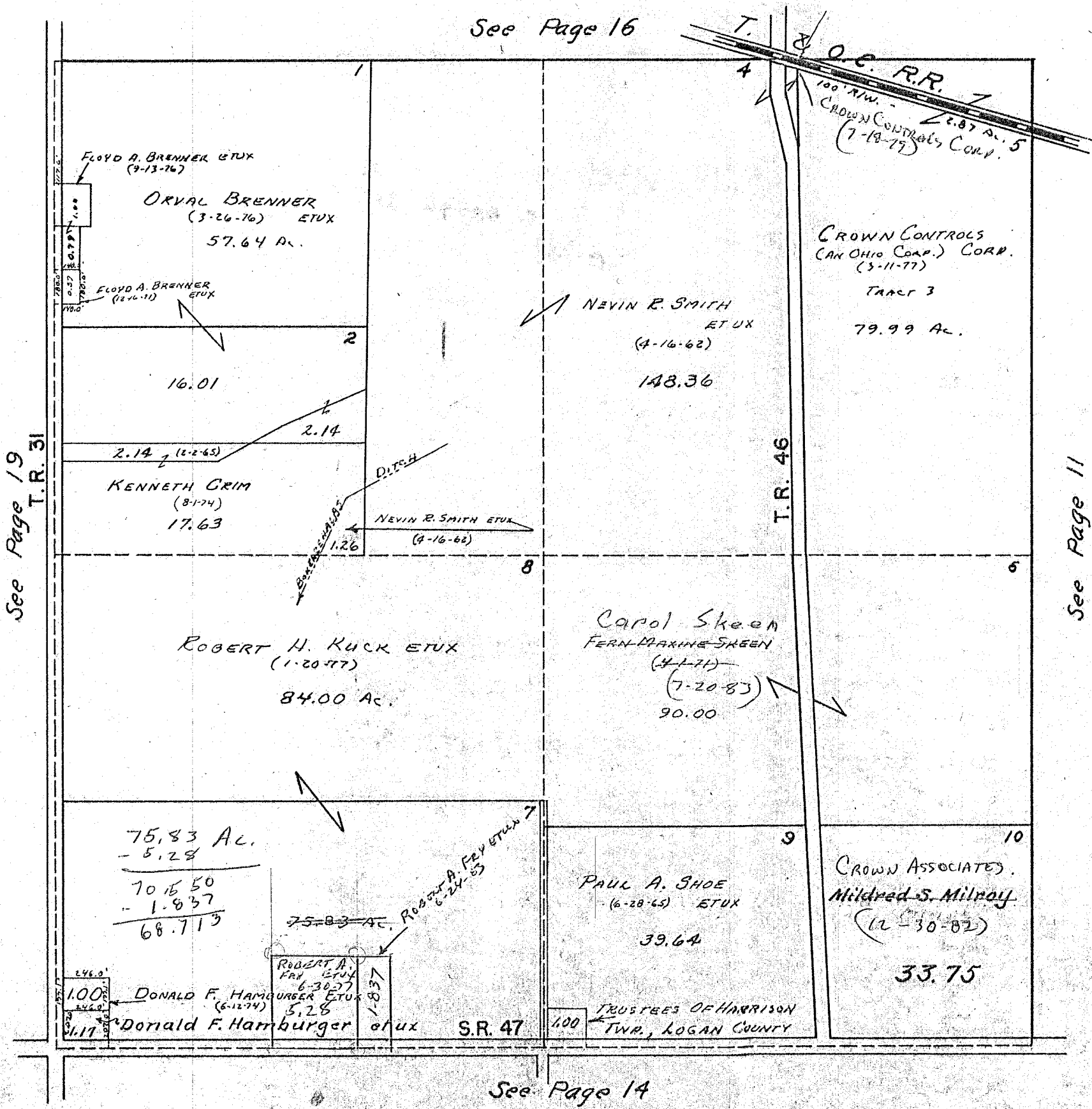
SCALE 10 CHAINS TO THE INCH



SURVEY OR SECTION	SUB. NO.	NO. ACRES	GRANTOR	GRANTEE	ACRES TRANS'FRD	TRANS.	DATE OF TRANSFER	DEED		LOT NO.	SIZE		REMARKS
								VOL.	PAGE		FRONT	DEPTH	
23-3-14		75.83	ROBERT H. KUCK ETUX	ROBERT A. FRY ETUX	5.28	✓	6-30-77	371	169/170				
23-3-14			PENN CENTRAL CORP	CROWN CONTROLS CORP.		✓	7-18-78	384	52/50				T. & O. C. R. R. R/W.
23-3-14		33.75	MILDRED S. MILROY	CROWN ASSOCIATES	33.75	✓	12-30-82	398	580/581				
23-3-14		70.55	ROBERT H. KUCK ETUX	ROBERT A. FRY ETUX	1.837	✓	6-24-83	400	678/679				New Survey
23-3-14		90.00	Fern M. Skeen Dec'd	Carol Skeen ETal	90.00	✓	7-20-83	401	3/1A				

HARRISON TOWNSHIP
SECTION 23 TOWN 3 RANGE 14

SCALE 10 CHAINS TO THE INCH



See Page 16

See Page 19
T.R. 31

See Page 11

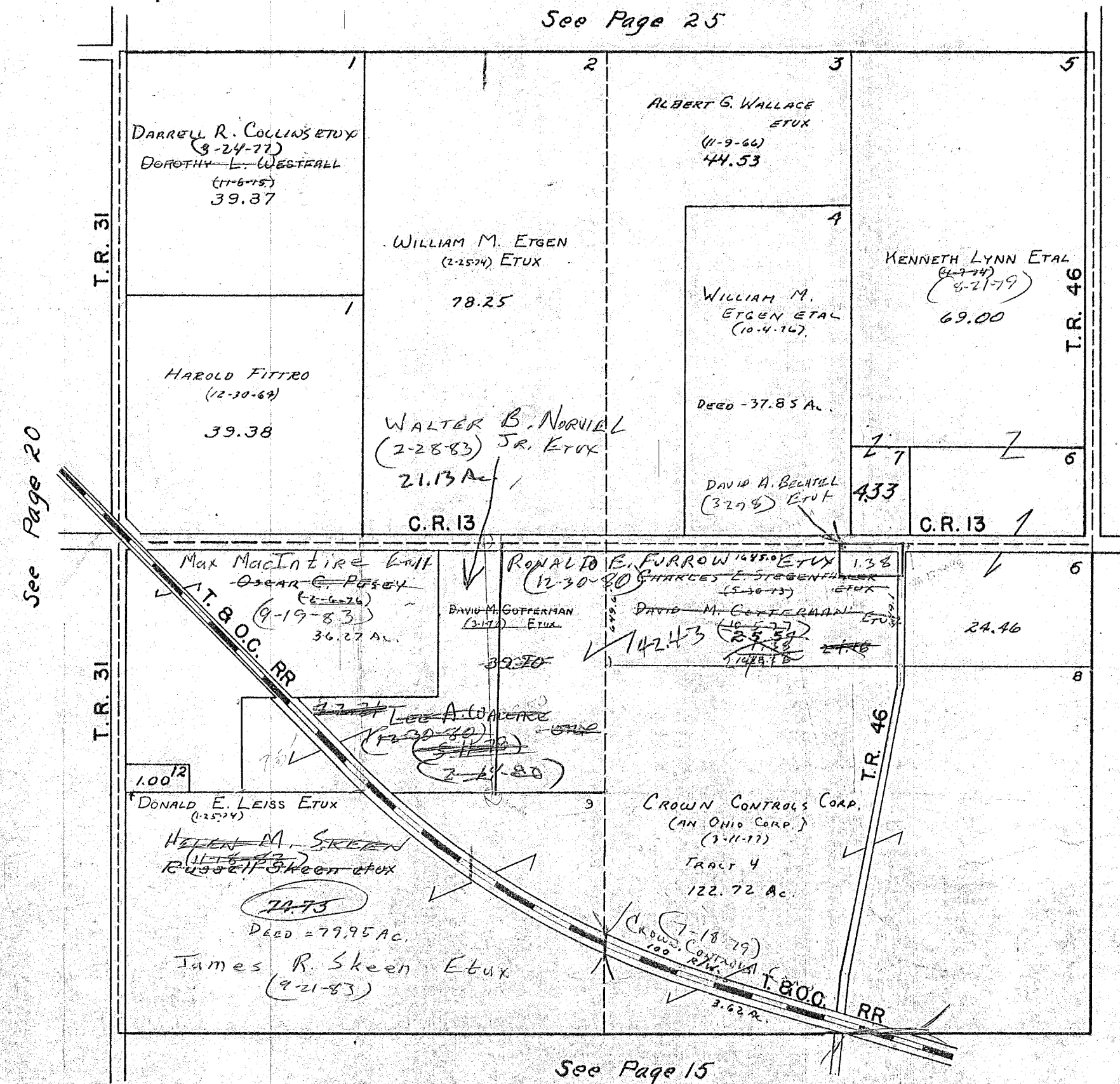
See Page 14

SURVEY OR SECTION	SUB. NO.	NO. ACRES	GRANTOR	GRANTEE	ACRES TRANS'FRD	TRANS.	DATE OF TRANSFER	DEED		LOT NO.	SIZE		REMARKS
								VOL.	PAGE		FRONT	DEPTH	
24-3-14		39.37	C. Nick Westfall Etux	Darrell R. Collins Etux	39.37	✓	3-24-77	369	474-476				
24-3-14		25.54	CHARLES L. SIEBENTHALER Etux	DAVID M. COTTERMAN Etux	25.54	✓	10-5-77	373	44-45				
24-3-14		25.54	DAVID M. COTTERMAN Etux	DAVID A. BECHTEL Etux	1.38	✓	3-2-78	375	15-16				NEW SURVEY
24-3-14		24.16 39.10	DAVID M. COTTERMAN Etux	LEE A. WALLACE Etux	24.16 39.10	✓	5-11-78	376	166-168				
24-3-14			PENN CONTINL CORP.	CROWN CONTROLS CORP.		✓	7-18-79	384	52-54				T.E.O.C.R.R. R/W
24-3-14		24.46 69.00 4.33	KENNETH C. LYNN	KENNETH C. LYNN Etux	24.46 69.00 4.33	✓	8-21-79	384	581-583				
24-3-14		24.16 39.10	VICTORIA T. WALLACE	LEE A. WALLACE	24.16 39.10	✓	2-14-80	386	869-871				
24-3-14		24.16 39.10	LEE A. WALLACE ETAL	JOYCE HASSALL	24.16 39.10	✓	12-30-80	390	667-669				
24-3-14		24.16 39.10	JOYCE HASSALL	LEE A. WALLACE	24.16 39.10	✓	12-30-80	390	670-672				
24-3-14		24.16 39.10	LEE A. WALLACE Etux	RONALD E. FURROW ETAL	42.43	✓	12-30-80	390	673-694				24.16 18.27 out of 39.10
24-3-14		79.95	RUSSELL SKEEN DEC'D	HELEN M. SKEEN	79.95	✓	11-18-82	398	146				
24-3-14		22.21	LEE A. WALLACE Etux	WALTER B. NORVILL JR. Etux	22.21	✓	2-28-83	399	185-186				
24-3-14		36.27	Viota B. Oscar C. Pusey Dec'd	Max McIntire Etux	36.27	✓	9-19-83	401	785-786				
24-3-14		79.95	Helen M. Skeen	James R. Skeen Etux	79.95	✓	9-21-83	401	820-821				

HARRISON TOWNSHIP
SECTION 24 TOWN 3 RANGE 14

SCALE 10 CHAINS TO THE INCH

42.43
24.16
18.27



See Page 25

See Page 20

See Page 12

See Page 15

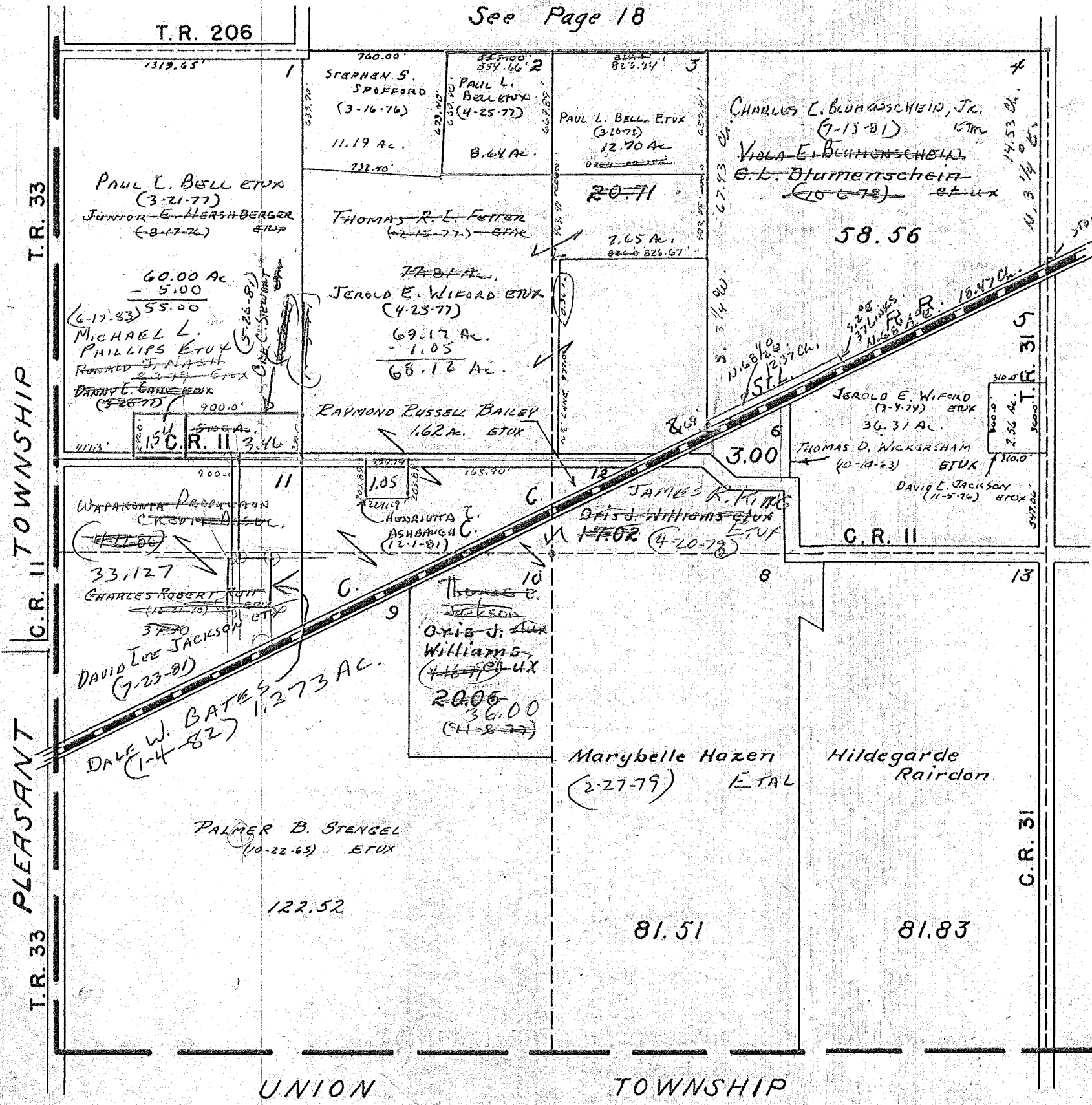
25.54
1.38
24.16

SURVEY OR SECTION	SUB. NO.	NO. ACRES	GRANTOR	GRANTEE	ACRES TRANSFRD	TRANS.	DATE OF TRANSFER	DEED		LOT NO.	SIZE		REMARKS
								VOL.	PAGE		FRONT	DEPTH	
27-3-14		60.00	JUNIOR E. HERSHBERGER ETUX	PAUL L. BELL ETUX	60.00	✓	3-21-77	369	407-700		900.0'		
27-3-14		60.00	PAUL L. BELL ETUX	DANNY L. LANE ETUX	5.00	✓	3-28-77	369	515-516		900.0'	242.0'	New Survey
27-3-14		20.35	PAUL L. BELL ETUX	JEROLD E. WIFORD ETUX	0.36 7.65	✓	4-25-77	370	19-20				New Survey
27-3-14		77.81	THOMAS R. L. FOTEN ETAL	JEROLD E. WIFORD ETUX	77.81	✓	4-25-77	370	15-16				
27-3-14		77.81	JEROLD E. WIFORD ETUX	PAUL L. BELL ETUX	8.64	✓	4-25-77	370	17-18				New Survey
27-3-14		77.81 20.06 57.75	ORIS J. WILLIAMS ETUX	THOMAS E. JACKSON ETUX	17.02	✓	11-8-77	373	701-702				
27-3-14		5.00	DANNY L. LANE ETUX	ORA C. STEWART ETUX	3.46	✓	6-19-78	377	51-52				New Survey
27-3-14		58.56	C. L. BLUMENSCHNID (DEID)	VIOLA E. BLUMENSCHNID	58.56	✓	10-6-78	379	576-577				
27-3-14		81.51	MARYBELLE HAZEN	MARYBELLE HAZEN ETAL	81.51	✓	2-27-79	381	701-702				
27-3-14		36.00	THOMAS E. JACKSON ETUX	FLORENCE PECK	36.00	✓	4-16-79	382	444-445				
27-3-14		36.00	FLORENCE PECK	THOMAS E. JACKSON	36.00	✓	4-16-79	382	446-447				
27-3-14		36.00	THOMAS E. JACKSON	JAMES R. KING ETUX	36.00	✓	4-20-79	382	525-526				
27-3-14		1.54	DANNY L. LANE ETUX	RONALD J. NASH ETUX	1.54	✓	8-3-79	384	313-314				
27-3-14		3.46	GEORGIA JANE STEWART	ORA STEWART	3.46	✓	10-5-79	385	272-274				
27-3-14		34.50	SCOTT WILSON ETAL (SHENIFFS DEED)	WAPAKONETA PRODUCTION CREDIT ASSOC.	34.50	✓	4-17-80	387	600-608				
27-3-14		3.46	GEORGIA JANE STEWART	ORA STEWART	3.46	✓	5-26-81	392	246				
27-3-14		58.56	VIOLA E. BLUMENSCHNID (DEID)	CHARLES E. BLUMENSCHNID, JR. ETAL	58.56	✓	7-15-81	392	853-854				
27-3-14		34.50	W. P. C. A.	DAVID LEE JACKSON ETUX	34.50	✓	7-23-81	392	762-763				
27-3-14		69.87	JEROLD E. WIFORD ETUX	HENRIETTA C. ASHBAUGH	1.05	✓	12-1-81	394	524-525				New Survey
27-3-14		34.50	DAVID L. JACKSON ETUX	DALE W. BATES	1.373	✓	1-4-82	394	816-817				u
27-3-14		1.54	RONALD J. NASH ETUX	MICHAEL L. PHILLIPS ETUX	1.54	✓	6-17-83	400	592-594				

HARRISON TOWNSHIP

SECTION 27 TOWN 3 RANGE 14

SCALE 10 CHAINS TO THE INCH

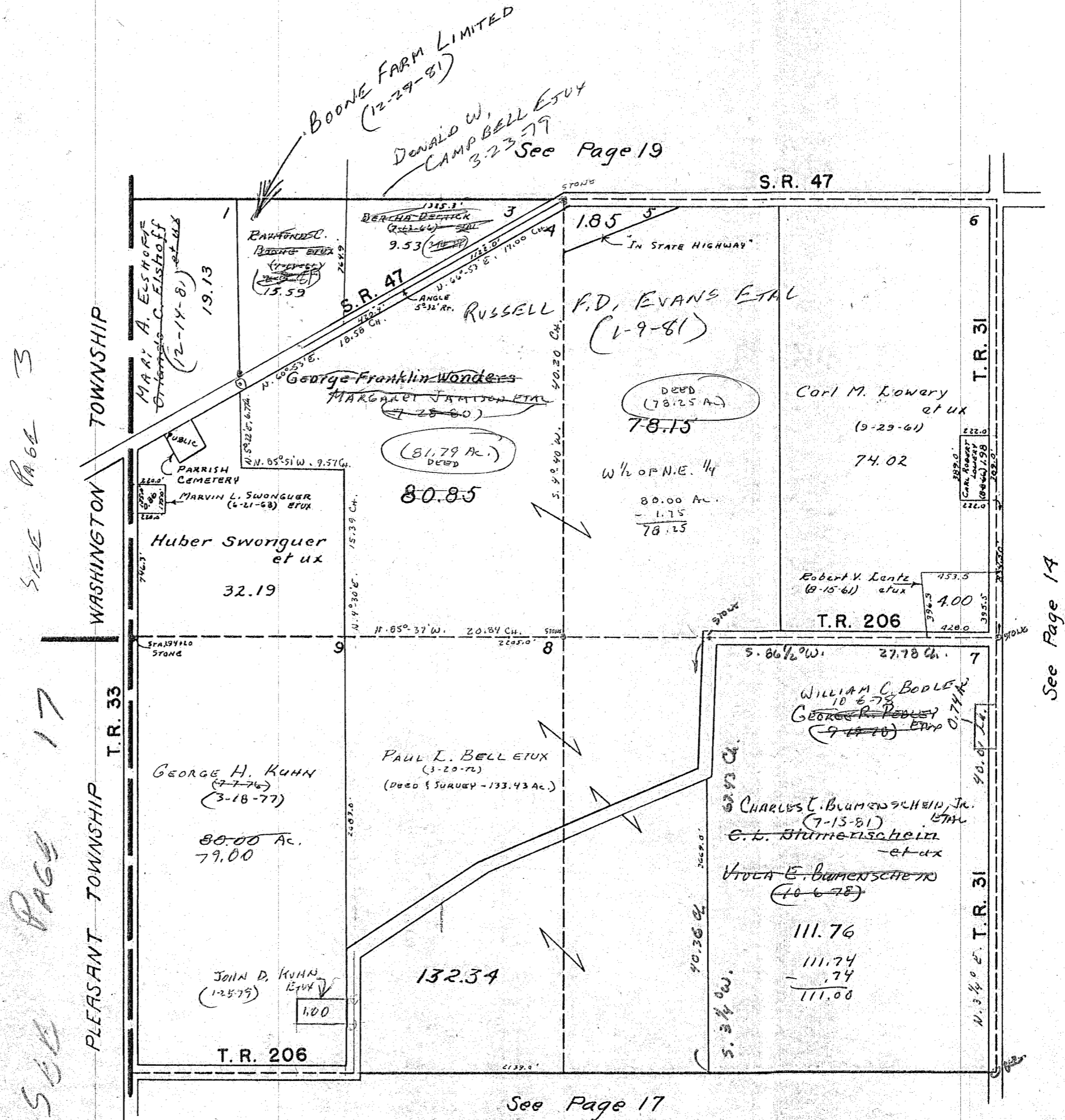


SEE PAGE 21

SURVEY OR SECTION	SUB. NO.	NO. ACRES	GRANTOR	GRANTEE	ACRES TRANS'FRD	TRANS.	DATE OF TRANSFER	DEED		LOT NO.	SIZE		REMARKS
								VOL.	PAGE		FRONT	DEPTH	
28-3-14		80.00	VIOLA J. KUHN BISHOP ETAL	LEE WOODRUFF III	80.00	✓	3-18-77	369	384-385				
28-3-14		80.00	LEE WOODRUFF III	GEORGE H. KUHN	80.00	✓	3-18-77	369	386-387				
28-3-14		111.74	C.L. BLUMENSCHEN (DECD)	GEORGE R. PEBLEY ETUX	0.74	✓	9-19-78	379	184				New Survey-1972
28-3-14		111.74	VIOLA E. BLUMENSCHEN	GEORGE R. PEBLEY ETUX	0.74	✓	9-19-78	379	185/186				" "
28-3-14		111.00	C.L. BLUMENSCHEN (DECD)	VIOLA E. BLUMENSCHEN	111.00	✓	10-6-78	379	576/577				
28-3-14		0.74	GEORGE R. PEBLEY ETUX	WILLIAM C. BOOLE	0.74	✓	10-6-78	379	702/703				
28-3-14		80.00	GEORGE H. KUHN, SR.	JOHN D. KUHN ETUX	1.00	✓	1-25-79	381	863/764				TR. 3 NEW SURVEY
28-3-14		9.53	FLORENCE E. KING (DECD)	BERTHA DETRICK	9.53	✓	3-14-79	382	13				
" 1		9.53	BERTHA M. DETRICK	DONALD W. CAMPBELL ETUX	9.53	✓	3-23-79	382	165/168				
28-3-14		81.29	GEORGE FRANKIN WOODRUFF (DECD)	MARGARET JAMISON ETAL	81.29	✓	7-28-80	388	574/575				
28-3-14		78.25	HELEN MAURER ETAL	RUSSELL F. D. EVANS ETAL	78.25	✓	1-9-81	390	709/771				
28-3-14		81.79	ELLA M. BOONE (DECD)	RAYMOND L. BOONE	81.79	✓	2-5-81	391	70/71				
28-3-14		78.25	VIOLA E. BLUMENSCHEN (DECD)	CHARLES L. BLUMENSCHEN, JR., ETAL	78.25	✓	7-15-81	392	853/854				
28-3-14		19.13	ORLANDO C. ELSHOFF (DECD)	MARY A. ELSHOFF	19.13	✓	12-14-81	394	665/667				
28-3-14		15.59	RAYMOND L. BOONE	BOONE FARM LIMITED	15.59	✓	12-29-81	394	769-771				

HARRISON TOWNSHIP
SECTION 28 TOWN 3 RANGE 14

SCALE 10 CHAINS TO THE INCH



SEE PAGE 3

SEE PAGE 17

SEE PAGE 14

111.76
58.56
170.32

81.79
78.25
159.04

80.85
78.15
159.00

See Page 17

SURVEY OR SECTION	SUB. NO.	NO. ACRES	GRANTOR	GRANTEE	ACRES TRANS'FRD	TRANS.	DATE OF TRANSFER	DEED		LOT NO.	SIZE		REMARKS
								VOL.	PAGE		FRONT	DEPTH	
29-3-14		55.18	PAUL W. FOULK DEL'D	KATHERINE FOULK	55.18	✓	12-7-78	380	569/590				
29-3-14		26.82	ROBERT G. DETRICK ETUX	ROGER K. COX ETUX	26.82	✓	10-31-80	389	962/963				
29-3-14		72.48	ELLA M. BOONE DEL'D	RAYMOND L. BOONE	72.48	✓	2-5-81	391	70/71				
29-3-14		12.82	ORLANDO C. ELSHOFF (DEL'D)	MARY A. ELSHOFF	12.82	✓	12-14-81	394	665/667				
29-3-14		72.48	RAYMOND L. BOONE	BOONE FARM LIMITED	72.48	✓	12-29-81	394	769/771				
29-3-14		8.47	WILLIAM DARRELL CHAMBERS ETUX	MARILYN SCOTT	8.47	✓	10-15-82	397	782/793				
29-3-14		8.47	MARILYN SCOTT	PATRICIA C. CHAMBERS	8.47	✓	10-15-82	397	794/795				
29-3-14		80.00	RUSSELL D. BUCHENROTH DEL'D	E. G. BUCHENROTH ETAL	80.00	✓	12-23-82	398	973/974				

HARRISON TOWNSHIP
SECTION 29 TOWN 3 RANGE 14

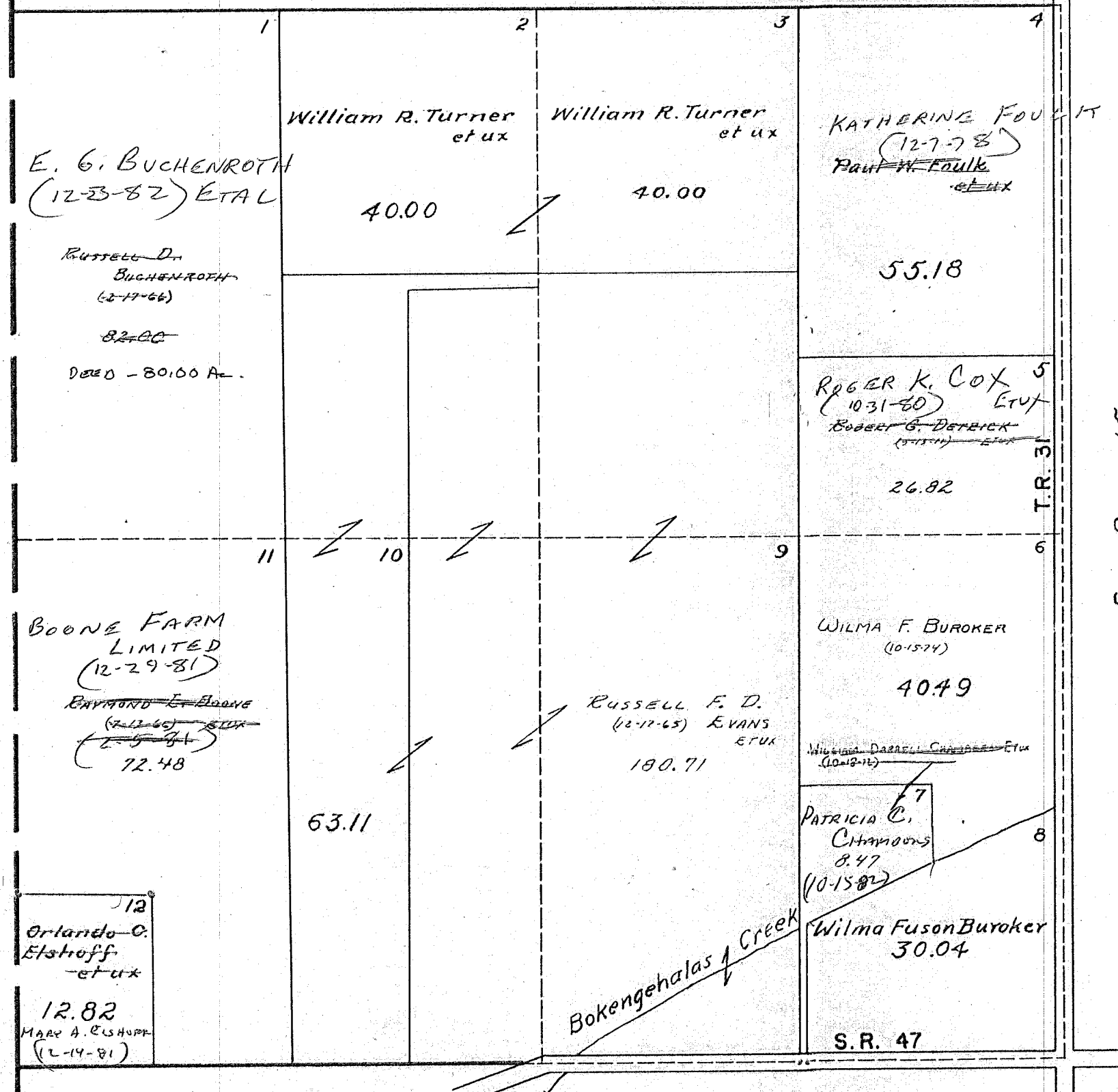
SCALE 10 CHAINS TO THE INCH

See Page 20

SEE PAGE 4

WASHINGTON TOWNSHIP

SEE PAGE 15



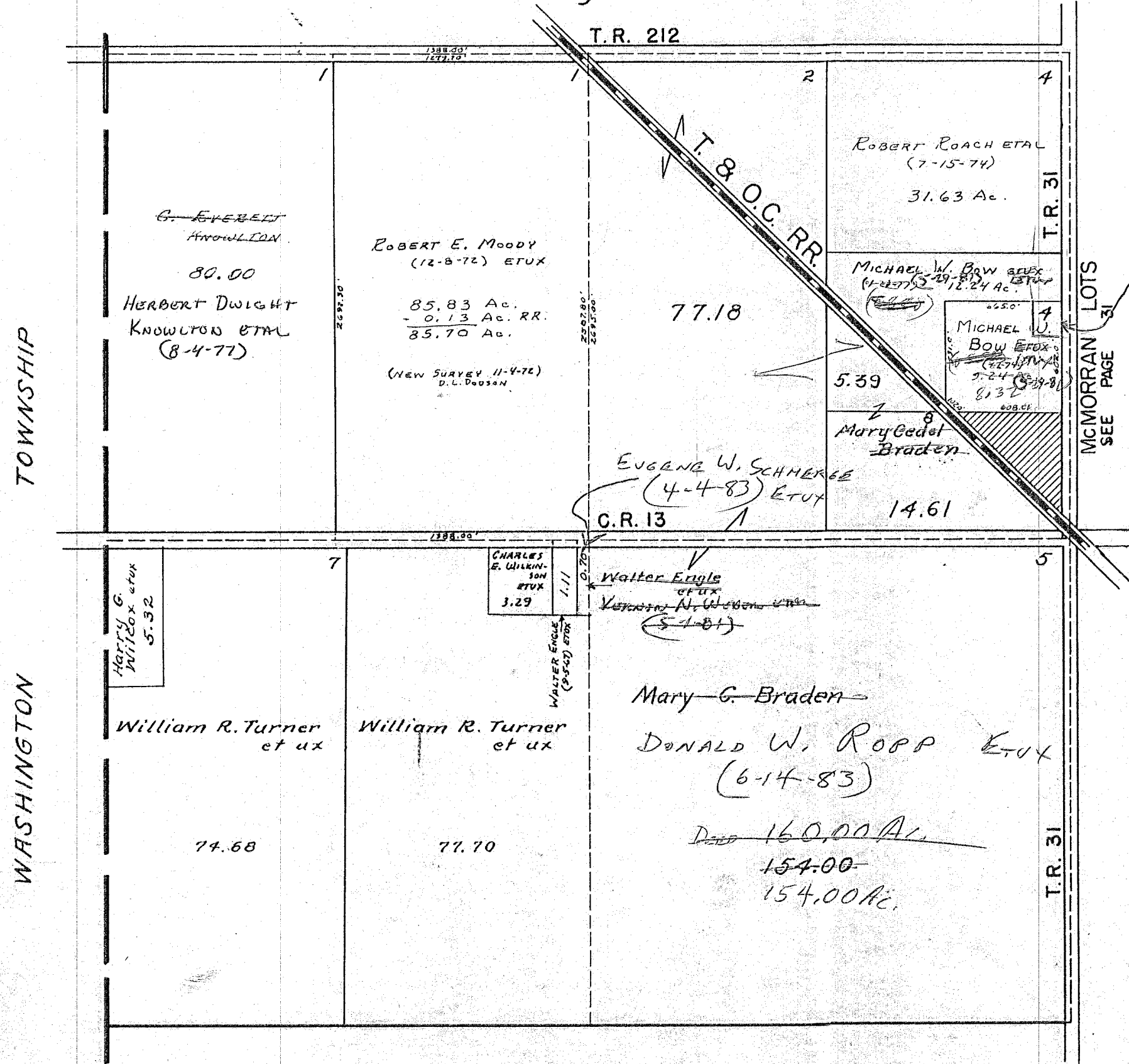
See Page 18

SURVEY OR SECTION	SUB. NO.	NO. ACRES	GRANTOR	GRANTEE	ACRES TRANS'FRD	TRANS.	DATE OF TRANSFER	DEED		LOT NO.	SIZE		REMARKS
								VOL.	PAGE		FRONT	DEPTH	
30-3-14		80.00	G. EVERETT KNOWLTON	HERBERT DWIGHT KNOWLTON ETAL	80.00	✓	8-2-77	371	874-877				
30-3-14		80.00	BLANCHE C. KNOWLTON	HERBERT DWIGHT KNOWLTON ETAL	80.00	✓	8-4-77	371	916				
30-3-14		9.24	MICHAEL W. BOW ETAL	SHARON K. ANDERSON	9.24	✓	10-8-80	389	637/638				
" "		7.24	SHARON K. ANDERSON	MICHAEL W. BOW	8.32	✓	10-8-80	389	637/641				NEW SURVEY
" "		0.92	" " "	MARY K. BOW	0.92	✓	10-8-80	389	641/643				TRACT 1
" "		12.24	MARY K. BOW	MICHAEL W. BOW	12.24	✓	10-8-80	389	641/644				
30-3-14		0.70	WALTER ENGLE ETUX	VERNON D. WEBER ETAL	0.70	✓	5-1-81	391	775/776				
30-3-14		8.32	MICHAEL W. BOW	MICHAEL W. BOW ETUX	8.32	✓	5-29-81	392	296/297				
30-3-14		12.24	MICHAEL W. BOW	MICHAEL W. BOW ETUX	12.24	✓	5-29-81	392	296/297				
30-3-14		0.70	VERNON N. WEBER ETUX	EUGENE W. SCHMERBE ETUX	0.70	✓	4-4-83	399	604/605				
30-3-14		77.18 5.39 154.00	14.61 MARY C. BRADEN	DONALD W. ROPP ETUX	SAME	✓	6-14-83	400	557/558				

HARRISON TOWNSHIP
SECTION 30 TOWN 3 RANGE 14

SCALE 10 CHAINS TO THE INCH

See Page 26



SEE PAGE 9

WASHINGTON TOWNSHIP

SEE PAGE 16

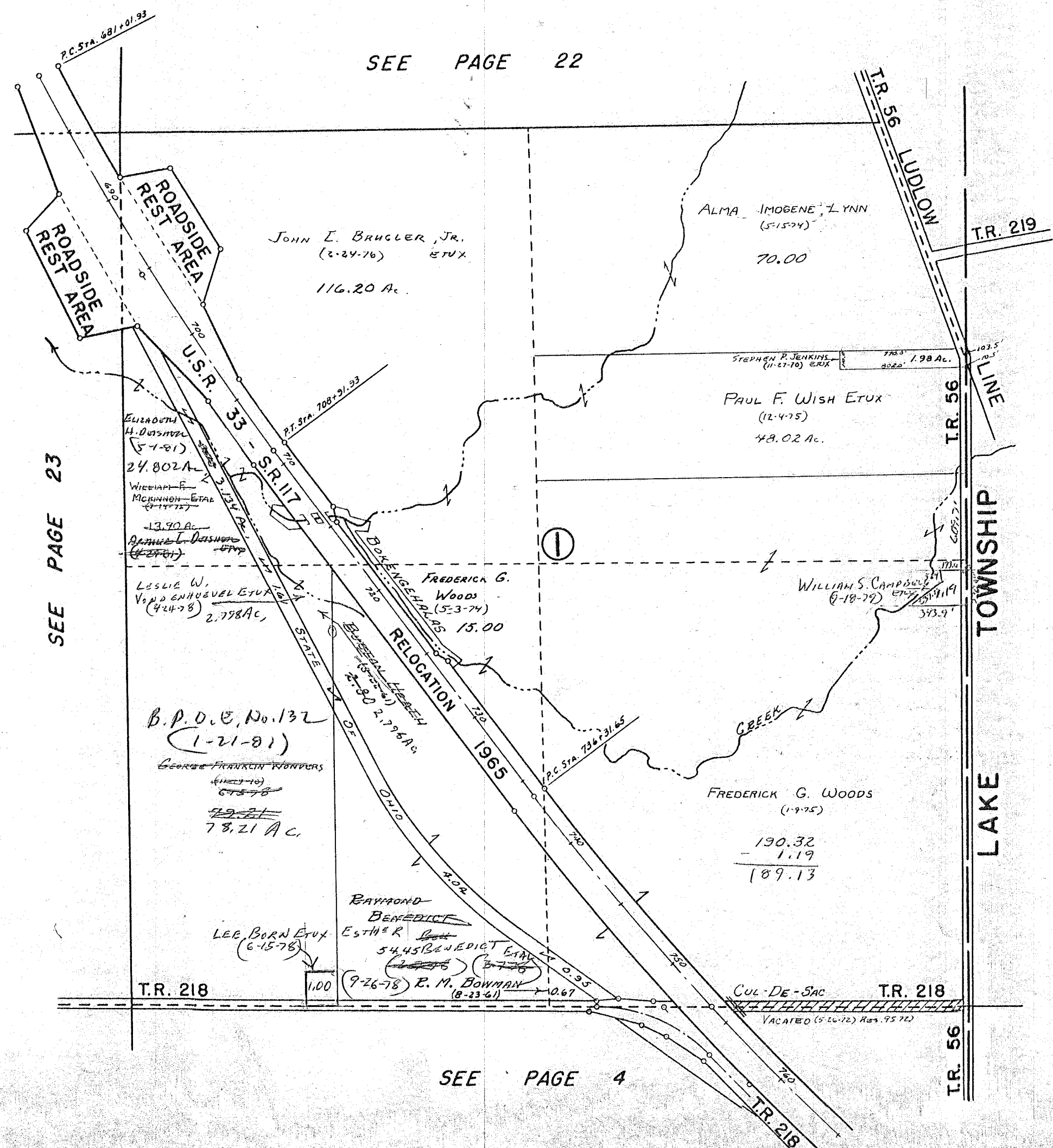
See Page 19

SURVEY OR SECTION	SUB. NO.	NO. ACRES	GRANTOR	GRANTEE	ACRES TRANS'FRD	TRANS.	DATE OF TRANSFER	DEED		LOT NO.	SIZE		REMARKS
								VOL.	PAGE		FRONT	DEPTH	
1-2-15		54.45	RAYMOND BENEDICT DEC'D	ESTHER BENEDICT ETAL	54.45	✓	2-7-78	374	727-729				
1-2-15		2.778	BURTON HEATH ETX	LESLIE W. VONDENHUEVEL ETX	2.778	✓	4-24-78	375	850-851				
1-2-15		79.21	MAUDE WONDERS KELLY DEC'D	GEORGE FRANKLIN WONDERS	79.21	✓	6-15-78	376	861/862				
1-2-15		79.21	GEORGE FRANKLIN WONDERS	LAE BORN ETX	1.00	✓	6-15-78	376	863/864			NEW SURVEY	
1-2-15		54.45	ESTHER BENEDICT ETAL	BOBBI JO WAUGH	54.45	✓	9-26-78	379	317/321				
1-2-15		54.45	BOBBI JO WAUGH	ESTHER BENEDICT ETAL	54.45	✓	9-26-78	379	322/325				
1-2-15		190.32	FREDERICK G. WOOD ETX	WILLIAM S. CAMPBELL ETX	1.19	✓	9-18-79	384	985			NEW SURVEY	
1-2-15		78.21	GEORGE FRANKLIN WONDERS (DECD)	B.P.O.E. No. 132	78.21	✓	1-21-81	390	875/878				
1-2-15		24.802	WILLIAM F. McKINNON ETX	ARTHUR L. DEWITON ETX	24.802	✓	4-29-81	391	930/938			NEW SURVEY	
1-2-15		24.802	ARTHUR L. DEWITON 1/2 Int.	ELIZABETH H. DEWITON	24.802	✓	5-7-81	391	930/938				

HARRISON TOWNSHIP

SECTION 1 TOWN 2 RANGE 15

SCALE: 1" = 10 CHAINS = 660'



Drawn 2-14-66 D.E.G.
From Aerial Photo.

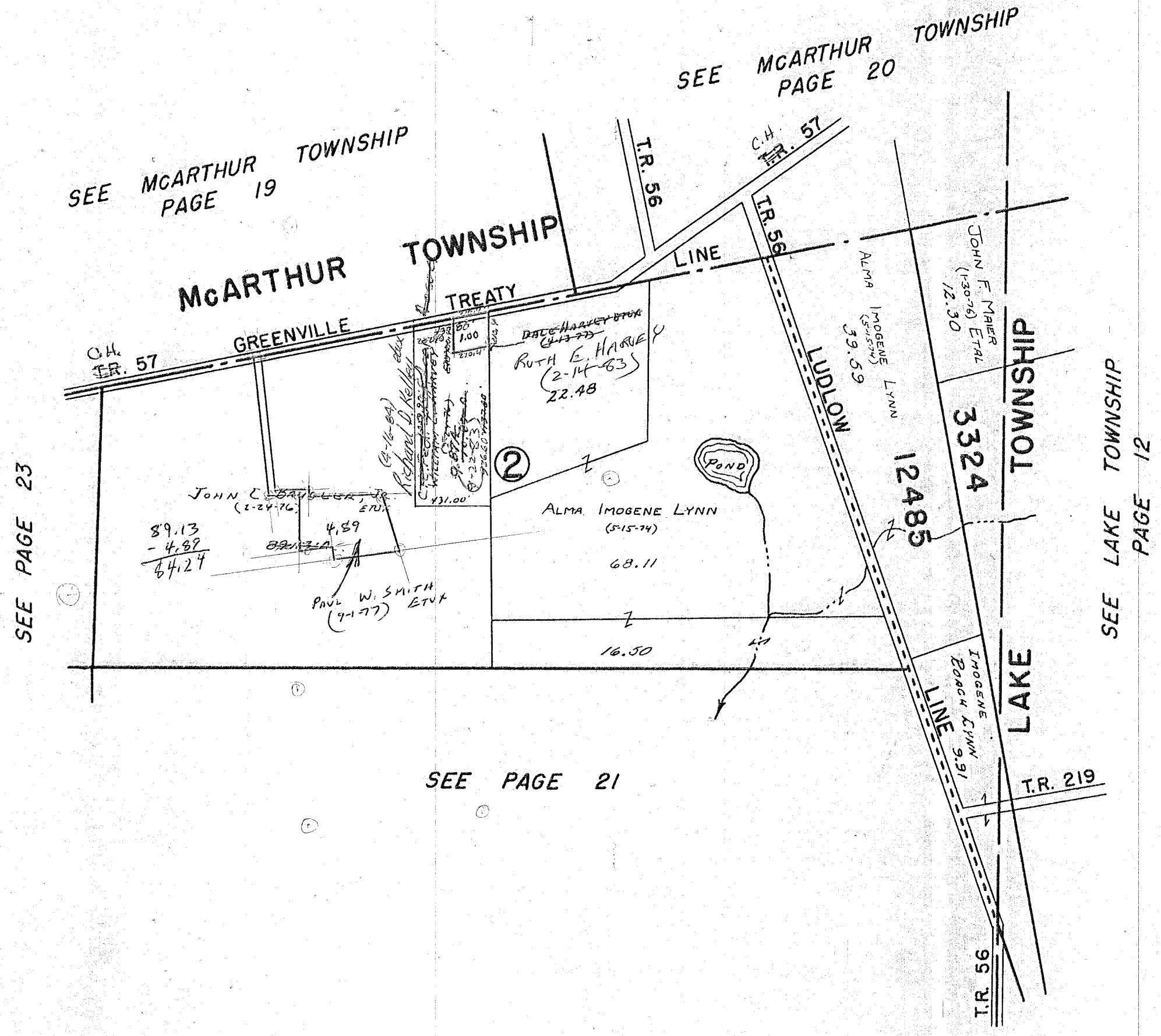
SURVEY OR SECTION	SUB. NO.	NO. ACRES	GRANTOR	GRANTEE	ACRES TRANS'FRD	TRANS.	DATE OF TRANSFER	DEED		LOT NO.	SIZE		REMARKS
								VOL.	PAGE		FRONT	DEPTH	
2-2-15		10.87	WILLIAM L. HARVEY ETUX	DALE HARVEY ETUX	1.00	✓	4-13-77	369	785-786				New Survey
2-2-15		8.13	JOHN L. BRUGLER ETUX	PAUL W. SMITH ETUX	4.89	✓	2-1-77	372	397-399				NEW SURVEY
2-2-15		1.00	DALE HARVEY DEC'D	RUBY E. HARVEY	1.00	✓	2-14-83	399	45				
2-2-15		9.87	William L. Harvey Etal	Citizens Fed. Savings & Loan Assoc	9.87	✓	9-22-83	401	828-830				
2-2-15		9.87	Citizens Fed. Savings & Loan Assoc.	Richard D. Kelley etux	9.87	✓	4-16-84	404	453				

HARRISON TOWNSHIP

SECTION 2 TOWN 2 RANGE 15

V.M.S. 3324 & 12485

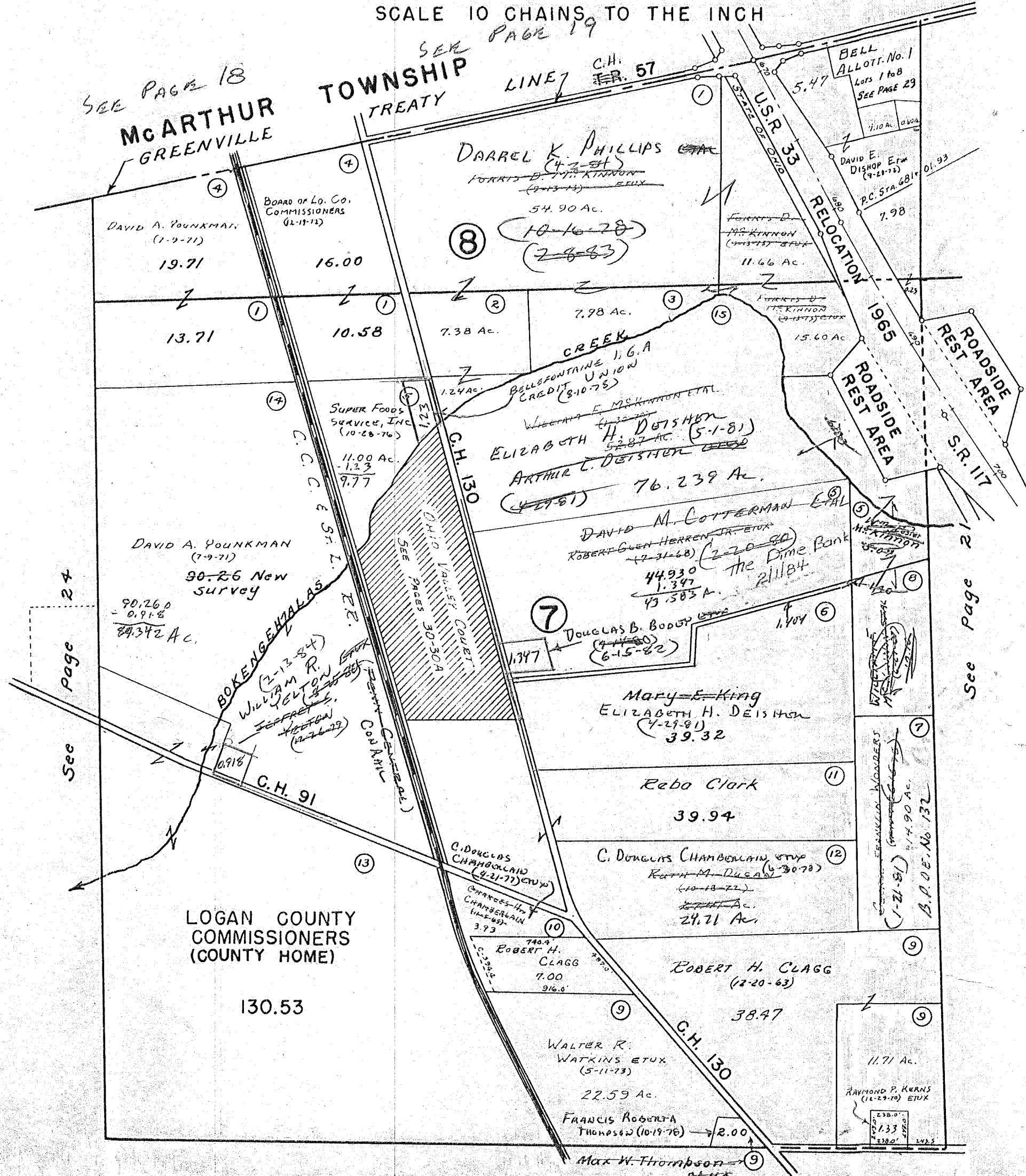
SCALE: 1" = 10 CHAINS = 660'



SURVEY OR SECTION	SUB. NO.	NO. ACRES	GRANTOR	GRANTEE	ACRES TRANS'FRD	TRANS.	DATE OF TRANSFER	DEED		LOT NO.	SIZE		REMARKS
								VOL.	PAGE		FRONT	DEPTH	
7-2-15		3.93	CHARLES H. CHAMBERLAIN ETUX	C. DOUGLAS CHAMBERLAIN ETUX	3.93	✓	4-21-77	369	947-948				
7-2-15		14.90	MAUDE WONDERS KELLY DEC'D	GEORGE FRANKLIN WONDERS	14.90	✓	6-15-78	376	86/802				
7-2-15		24.71	RUTH M. DUCAN	C. DOUGLAS CHAMBERLAIN ETUX	24.71	✓	6-30-78	377	277/224				
7-2-15		11.00	SUPER FOOD SERVICES, INC.	BELLEFONTAINE I.G.A. FEDERAL CREDIT UNION	1.23	✓	8-10-78	378	231/232			NEW SURVEY	
7-2-15		2.00	FORRIS D. MCKINNON ETUX	DARREL K. PHILLIPS ETAL		✓	10-16-78	379	708/711				
7-2-15		2.00	MAX W. THOMPSON (DEC'D)	FRANCIS ROBERTA THOMPSON	2.00	✓	10-19-78	379	768				
7-2-15		90.26	DAVID A. YOUNGMAN ETUX	OPAL HORNE	0.918	✓	12-26-79	386	360/361			NEW SURVEY	
7-2-15		0.918	OPAL HORNE	JEFFREY S. YELTON	0.918	✓	12-26-79	386	362/363				
7-2-15		44.93	ROBERT G. HERREN ETAL	DAVID M. COTTERMAN ETAL	44.93	✓	2-20-80	386	810/713				
7-2-15		44.93	DAVID M. COTTERMAN ETUX	DOUGLAS B. BODEY ETUX	1.347	✓	7-14-80	388	425-430			NEW SURVEY	
7-2-15		0.918	JEFFREY S. YELTON ETUX	WILLIAM R. YELTON ETUX	0.918	✓	8-25-80	388	993-994				
7-2-15		14.90	GEORGE FRANKLIN WONDERS (DEC'D)	B. P. O. E. No. 132	14.90	✓	1-21-81	390	845/870				
7-2-15		76.239	WILLIAM F. MCKINNON ETAL	ARTHUR L. DEWITON ETUX	76.239	✓	4-29-81	391	936/930			NEW SURVEY	
7-2-15		1.404	MARY E. KING (DEC'D)	ELIZABETH H. DEWITON	1.404	✓	4-29-81	391	932/935				
7-2-15		39.32	ARTHUR L. DEWITON 1/2 INT.	ELIZABETH H. DEWITON	39.32	✓	5-1-81	391	985/987				
7-2-15		76.239	DOUGLAS B. BODEY ETUX	FLORENCE PECK	76.239	✓	6-15-82	396	353/354				
7-2-15		1.404	FLORENCE PECK	DOUGLAS B. BODEY	1.404	✓	6-15-82	396	355/356				
7-2-15		1.347	DOROTHY R. PHILLIPS	ELWOOD R. PHILLIPS	1.347	✓	2-8-83	398	998-1000			062-00-00-065 062-00-00-063	
7-2-15		43.583	DAVID M. COTTERMAN ETUX	THE DIME BANK	43.583	✓	2-1-84	403	212				
7-2-15		0.918	WILLIAM R. YELTON ETUX	MADGE ROBERTS	0.918	✓	2-13-84	403	309				
7-2-15		0.918	MADGE ROBERTS	WILLIAM R. YELTON	0.918	✓	2-13-84	403	310				
7-2-15		15.60	ELWOOD R. PHILLIPS	DARREL K. PHILLIPS	15.60	✓	4-2-84	404	219				

SECTION 7 TOWN 2 RANGE 15
SECTION 8 TOWN 2 RANGE 15

SCALE 10 CHAINS TO THE INCH



SEE PAGE 18
McARTHUR GREENVILLE

SEE PAGE 19
TOWNSHIP TREATY LINE

See Page 24

See Page 21

See Page 8

SURVEY OR SECTION	SUB. NO.	NO. ACRES	GRANTOR	GRANTEE	ACRES TRANS'FRD	TRANS.	DATE OF TRANSFER	DEED		LOT NO.	SIZE		REMARKS
								VOL.	PAGE		FRONT	DEPTH	

13-2-15		92.97	DAVID A. YOUNKMAN ETUX	JOHN W. CLIFTON ETUX	0.917	✓	1-8-80	386	491/492				New Survey - A
13-2-15		58.43	Fern M. Skeen Dec'd	Richard Bruce Skeen	58.43	✓	7-20-83	401	15/16				

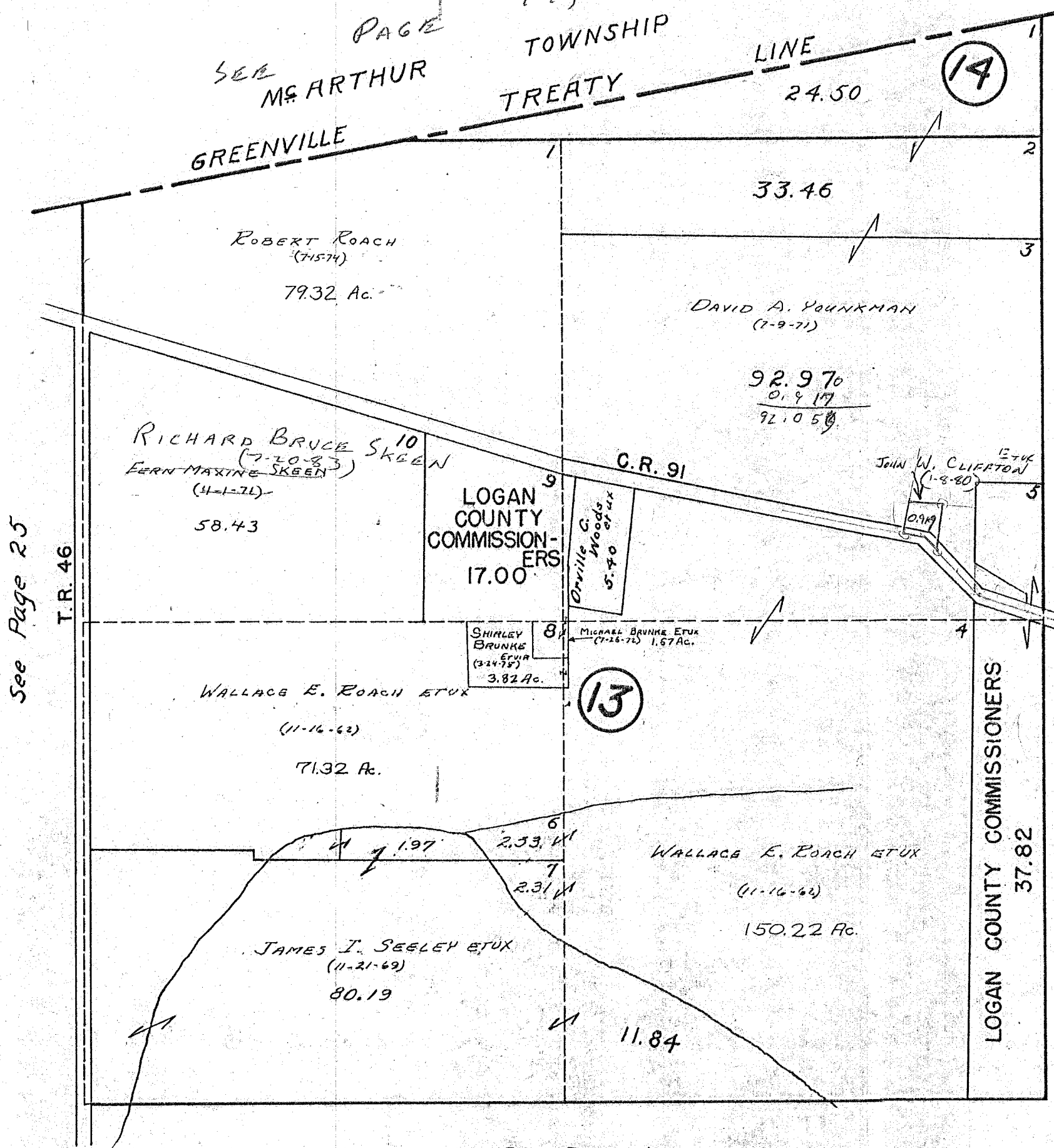
HARRISON TOWNSHIP

SECTION 13 TOWN 2 RANGE 15

SECTION 14 TOWN 2 RANGE 15

SCALE 10 CHAINS TO THE INCH

SEE PAGE 17, 18
M^r ARTHUR
TOWNSHIP
TREATY



See Page 25

See Page 23

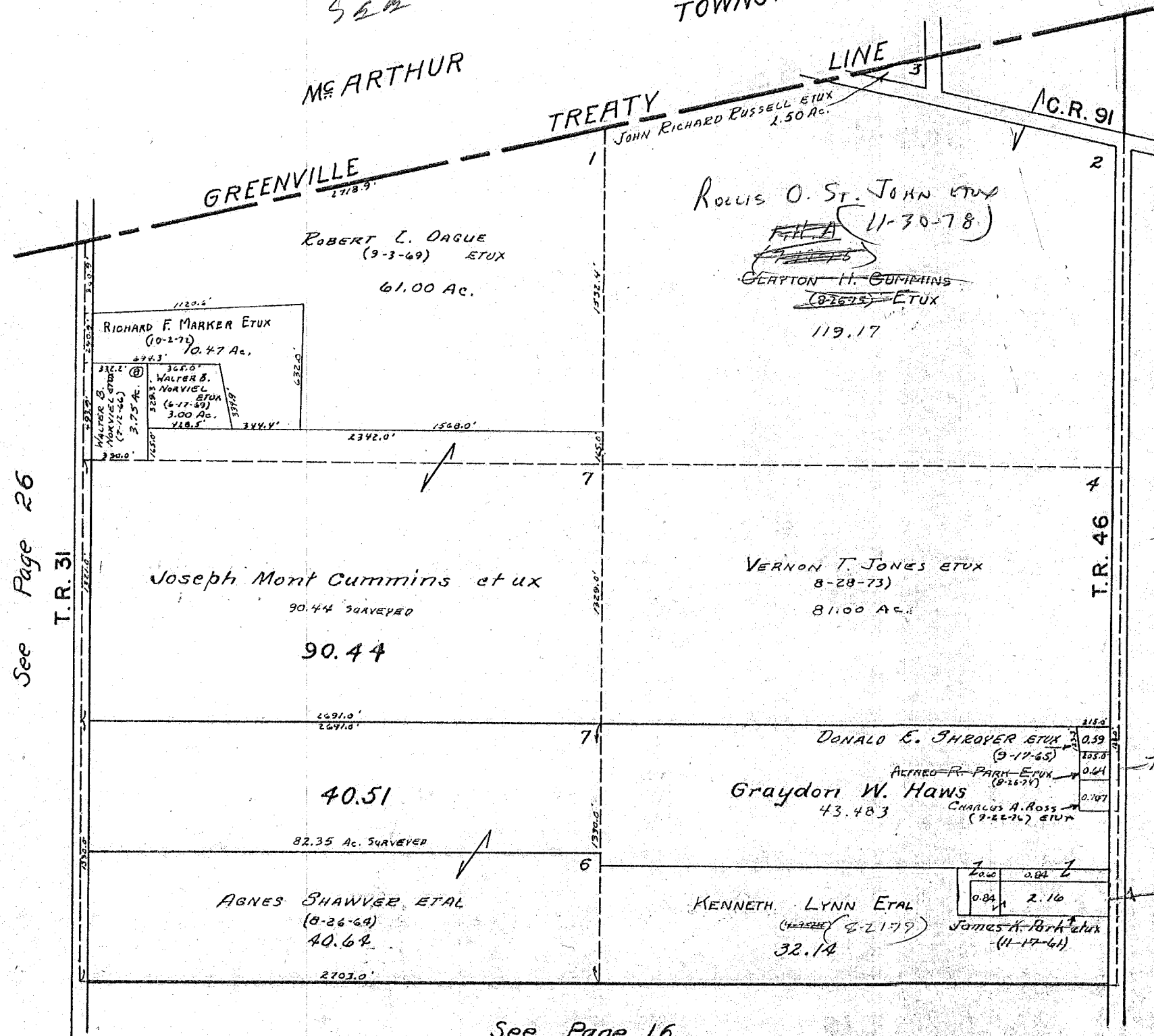
See Page 12

SURVEY OR SECTION	SUB. NO.	NO. ACRES	GRANTOR	GRANTEE	ACRES TRANS'FRD	TRANS.	DATE OF TRANSFER	DEED		LOT NO.	SIZE		REMARKS
								VOL.	PAGE		FRONT	DEPTH	
19-2-15		3.00	JAMES K. PARK (De'd)	C. JEAN PARK	3.00	✓	2-16-78	374	857-260				
19-2-15		119.17	CLAYTON H. CUMMINGS ETAL	F.H.A.	119.17	✓	7-17-78	377	602-605				
19-2-15		119.17	F.H.A.	ROLLIS O. ST. JOHN ETUX	119.17	✓	11-30-78	380	482/484				
19-2-15		0.64	ALFRED P. PARK ETUX	THOMAS A. RAPP ETUX	0.64	✓	12-11-78	380	619				
19-2-15		32.14	KENNETH C. LYNN	KENNETH C. LYNN ETUX	32.14	✓	8-21-77	384	581-583				

HARRISON TOWNSHIP
SECTION 19 TOWN 2 RANGE 15

SCALE 10 CHAINS TO THE INCH

SEE PAGE 17
TOWNSHIP



See Page 26
T.R. 31

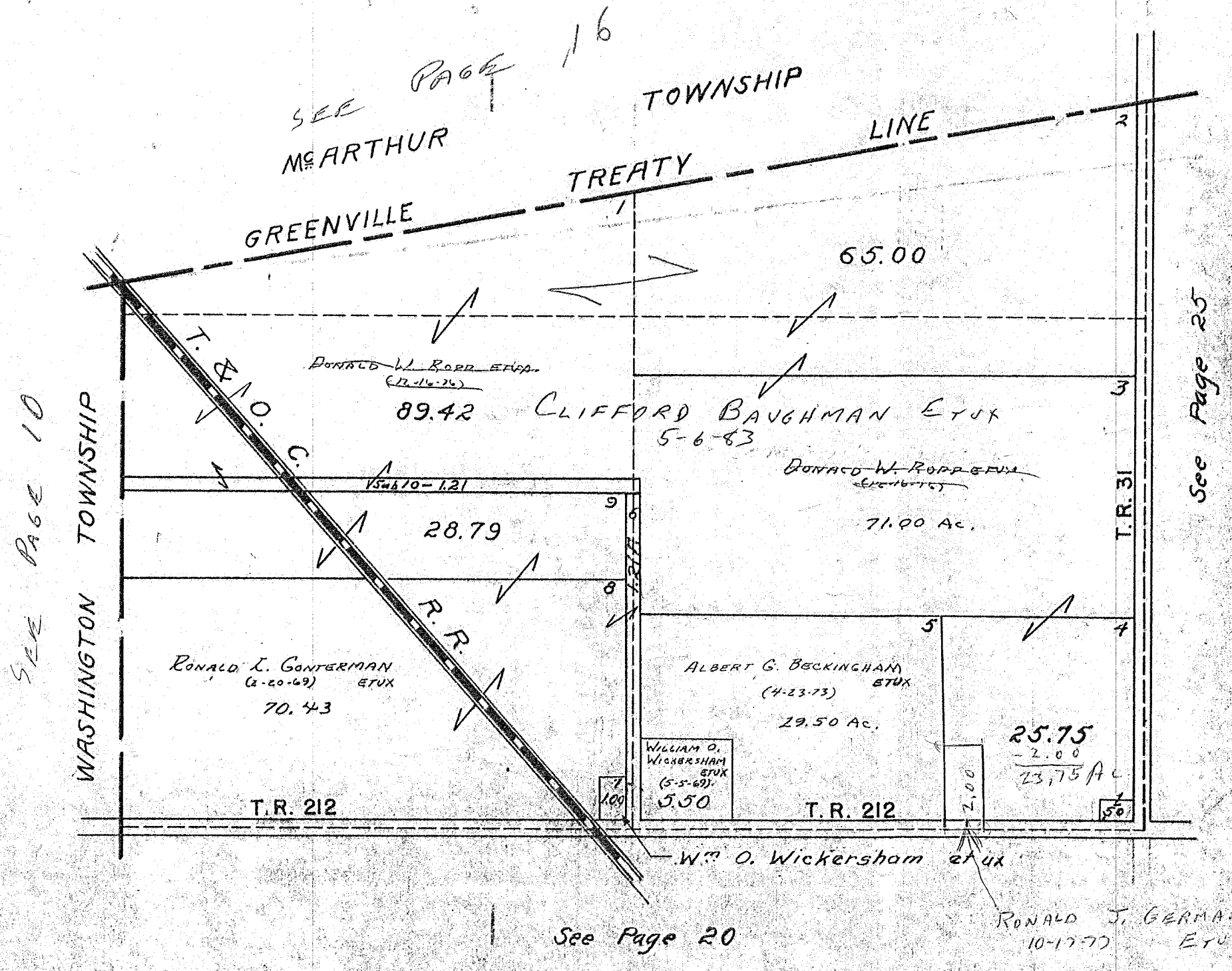
See Page 24

See Page 16

SURVEY OR SECTION	SUB. NO.	NO. ACRES	GRANTOR	GRANTEE	ACRES TRANS'FRD	TRANS.	DATE OF TRANSFER	DEED		LOT NO.	SIZE		REMARKS
								VOL.	PAGE		FRONT	DEPTH	
25-2-15		25.75	DONALD W. ROPP ETUX	RONALD J. GERMAN ETUX	2.00	↓	10-17-77	373	236-237				NEW SURVEY
25-2-15	1.21	89.42	" " " "	CLIFFORD BAUGHMAN ETUX	SAME	✓	5-6-83	399	278/1002				

HARRISON TOWNSHIP
SECTION 25 TOWN 2 RANGE 15

SCALE 10 CHAINS TO THE INCH



SEE PAGE 10

SEE PAGE 16

SEE PAGE 20

SEE PAGE 25

SURVEY OR SECTION	SUB. NO.	NO. ACRES	GRANTOR	GRANTEE	ACRES TRANS'FRD	TRANS.	DATE OF TRANSFER	DEED		LOT NO.	SIZE		REMARKS
								VOL.	PAGE		FRONT	DEPTH	
			CHARLENE B. WEBB ETUIR	STEPHEN C. HAMMOND ETAL		✓	2-13-78	374	787 789	2			
			WILLIAM F. SUMMERS DECD	LEONA SUMMERS		✓	3-7-78	375	104	11			
			H. Lee Bonn etux	STEVEN K. ADAMS etux		✓	2-12-78	377	560	9, 10			
			STEPHEN C. HAMMOND ETUX	STEPHEN C. HAMMOND ETUX		✓	8-4-78	378	15 77	2			
			ROBERT JOHN NOTESTINE III ETUX	THOMAS P. WHITAKER, JR. ETUX		✓	10-16-78	379	716	3-4			
			LEONA SUMMERS DECD	LARRY E. OGDEN ETAL		✓	12-17-79	386	269 272	11			
			STEVEN K. ADAMS ETAL (SUMMERS) DECD	GARY W. WATSON		✓	3-19-80	387	220 222	9, 10			
			Layton Shoots	Jeffrey L. Norton ETUX		✓	10-7-83	401	989	7			

HARRISON TOWNSHIP
SHADY KNOLLS ALLOTMENT NO. ONE
SECTION 6 TOWN 3 RANGE 14

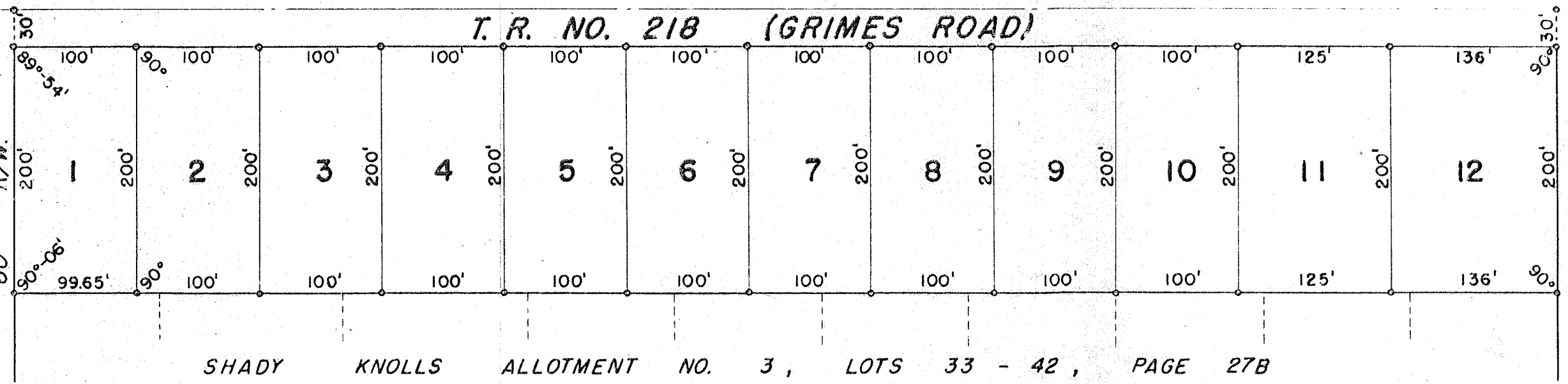
SCALE: 1"=100'

SEE PAGE 21

SECTION 7 TOWN 2 RANGE 15
SECTION 1 TOWN 2 RANGE 15

SECTION 12 TOWN 3 RANGE 14
SECTION 6 TOWN 3 RANGE 14
THOMAS STREET
R/W. 60'

SEE PAGE 8



SHAWVER ROAD
R/W. 60'
SHADY KNOLLS
ALLOTMENT NO. 2
LOT 13
PAGE 27A

SHADY KNOLLS ALLOTMENT NO. 1
LOTS 1 TO 12 INCL. - 6.66 AC.
RECORDERS PLAT BOOK 4 VOL. D PAGE 63
ENGINEERS FILE J-113, AUGUST 1959

THOMAS D. WHITAKER JR.
(10-16-78) ETUX

GARY W. WATSON
(3-19-80)

LARRY E. OGDON ETAL (12-17-79)

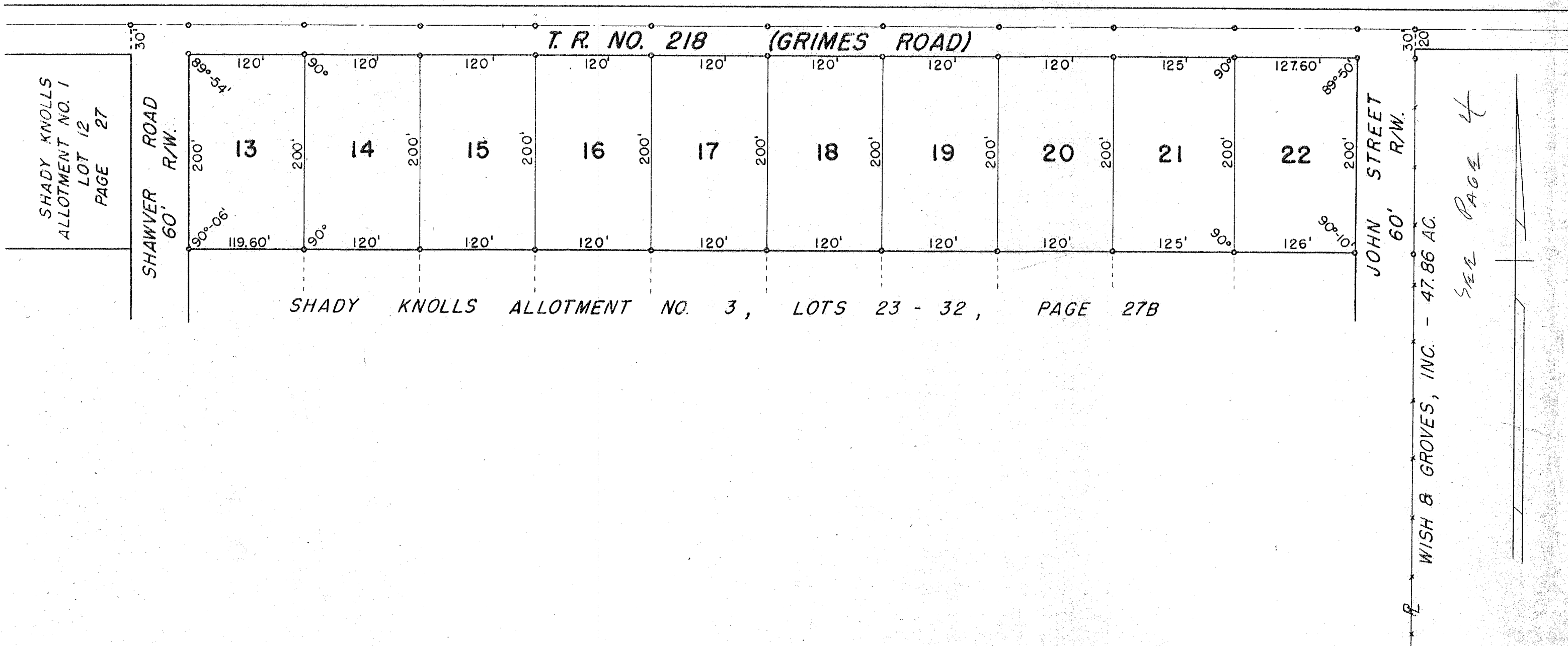
LOT	NAME	DATE
1	DONALD E. MEARS ETUX	5-25-67
2	STEPHEN C. HARRIS ⁸⁻¹⁻⁷⁸	2-23-75 ²⁻²³⁻⁷⁸
3	ROBERT JOHN NORSTINE III ETUX	5-10-76
4	ROBERT JOHN NORSTINE III ETUX	5-10-76
5	RUTH LINCAPHER	7-1-68
6	ROBERT F. LEWIS ETUX	(8-8-72)
7	JAMES M. JENKINS ETUX	7-1-70
8	H. LEE BOAN ETUX	10-28-74
9	H. LEE BOAN ETUX	10-28-74
10	WILLIAM C. SUMMERS ETUX	8-10-67
11	JAMES M. WILCOX ETUX	5-28-71
12	JAMES M. WILCOX ETUX	5-28-71

SURVEY OR SECTION	SUB. NO.	NO. ACRES	GRANTOR	GRANTEE	ACRES TRANS'FRD	TRANS.	DATE OF TRANSFER	DEED		LOT NO.	SIZE		REMARKS
								VOL.	PAGE		FRONT	DEPTH	
			TERRY M. BROWN ETUX	DANA D. ROYER ETAL		✓	6-2-78	376	589/591	16			
			DAVID H. WEBER ETUX	DANA M. PETERS		✓	8-18-78	378	476/478	15			
			MARYIN F. COTTERMAN ETUX	W. LEO FULLERTON ETUX		✓	9-1-78	378	78/	21			
			WALTER F. COPPER ETUX	THOMAS D. MOFFETT		✓	3-26-79	382	156/157	17			
			DANA M. PETERS	LEWIS H. NIELLE ETUX		✓	7-6-79	383	826/828	15			
			THOMAS D. MOFFETT (1/2 Int.)	DELLA MOFFETT		✓	8-6-80	389	389/391	17			
			W. LEO FULLERTON ETUX	PAUL E. DETRICK ETAL		✓	3-7-83	399	277/278	21			

HARRISON TOWNSHIP
 SHADY KNOLLS ALLOTMENT NO. TWO
 SECTION 6 TOWN 3 RANGE 14

SCALE: 1" = 100'

SEE PAGE 21



SHADY KNOLLS ALLOTMENT NO. 2
 LOTS 13 TO 22 INCL. - 6.40 AC.
 RECORDERS PLAT BOOK 4 VOL. D PAGE 96
 ENGINEERS FILE J-163, JULY 1963

Lewis H. Nible ETUX
 (7-6-79)
 Dana D. Royen ETUX
 Thomas D. Moffett ETUX
 (8-6-83)
 Paul L. Dornick ETUX
 (3-7-83)

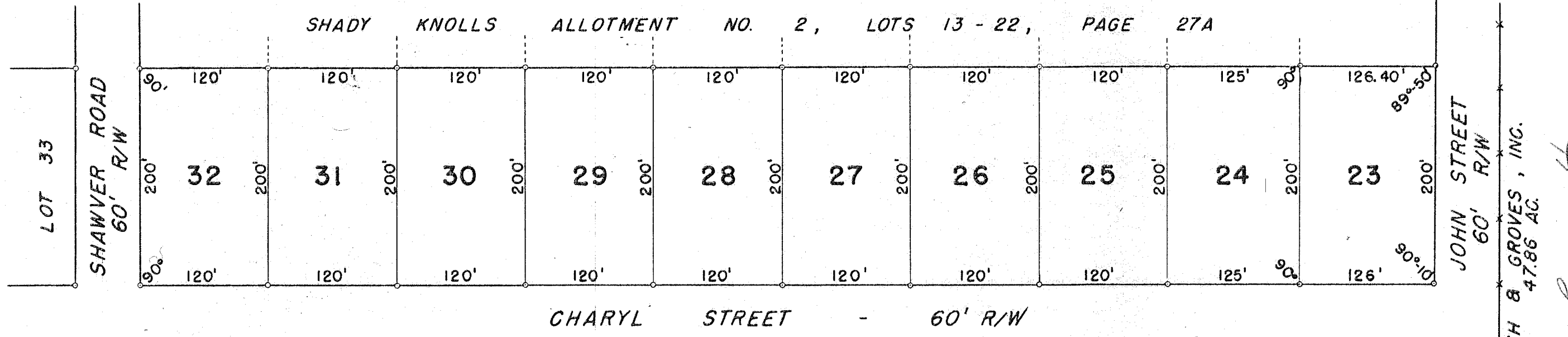
LOT	NAME	DATE
13	NANCY ERWIN	8-6-68
14	NANCY L. ERWIN	10-10-72
15	DAVID A. COOPER ETUX	5-28-78
16	FERRIS L. BROWN ETUX	7-14-76
17	WALTER F. COOPER ETUX	3-2-73
18	DONALD E. REA ETUX	10-24-64
19	RONALD E. NICKELL ETUX	10-14-66
20	BENNIE W. LING ETUX	1-3-74
21	WILLIAM T. MINAHAN, JR. ETUX	12-19-64
22	WILLIAM T. MINAHAN, JR. ETUX	12-19-64

DRAWN BY DANIEL E. GILBERT
 SEPTEMBER 20, 1963

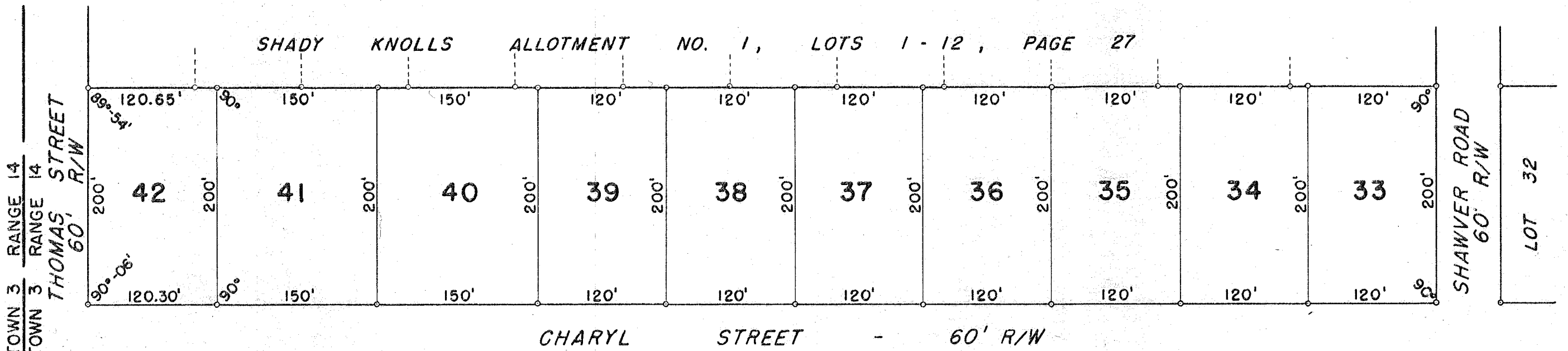
SURVEY OR SECTION	SUB. NO.	NO. ACRES	GRANTOR	GRANTEE	ACRES TRANS'FRD	TRANS.	DATE OF TRANSFER	DEED		LOT NO.	SIZE		REMARKS
								VOL.	PAGE		FRONT	DEPTH	
			TERRY M. BROWN ETUX	DAVA D. ROYER ETAL		✓	6-2-78	376	587/591	29			
			DAVID A. WEBER ETUX	DANA M. PETERS		✓	8-18-78	378	474/478	30			
			DUANE E. ERICKSON ETUX	RALPH R. DELOSE ETUX		✓	10-23-78	379	830	42			
			STEPHEN O. SUTTON ETUX	MICHAEL H. DYKE ETUX		✓	2-15-80	386	893/894	41			
			RALPH R. DELOSE ETUX	H. JAMES SHEETZ ETAL		✓	11-9-81	399	301/302	42			
			H. James Sheetz etal	Edwin F. Hawk etux		✓	7-20-83	401	10/11	42			

HARRISON TOWNSHIP
 SHADY KNOLLS ALLOTMENT NO. THREE
 SECTION 6 TOWN 3 RANGE 14

SCALE: 1" = 100'



SEE PAGE 4



SEE PAGE 4

SEE PAGE 5

SHADY KNOLLS ALLOTMENT NO. 3
 LOTS 23 TO 42 INCL. - 15.83 AC.
 RECORDERS PLAT BOOK 4 VOL. D PAGE III.
 ENGINEERS FILE J-174, JANUARY 1965

DAVA D. ROYAL ETAL (62-78)

LOT	NAME	DATE	LOT	NAME	DATE
23	WILLIAM C. BRANAN ETAL	4-1-74	33	DAVID O. M. PHERSON ETUX	10-5-67
24	CHARLES L. SHAWVER ETUX		34	ALAN R. KEIRN ETUX	10-26-70
25	CHARLES L. SHAWVER	1-29-75	35	TONI R. OVERBEY	10-22-76
26	CHARLES L. SHAWVER ETUX		36	THOMAS J. HENTLE ETUX	3-24-66
27	CHARYL A. WEYMOUTH	4-27-73	37	DON E. MILLS ETUX	6-18-66
28	CHARLES L. SHAWVER	1-29-75	38	WILLIAM C. DIXON ETUX	9-12-66
29	DAVID A. WEBER ETUX	3-18-78	39	WARREN J. GARBER ETUX	10-27-67
30	DAVID A. WEBER ETUX	3-18-78	40	ROBERT LEE ANSLBY ETUX	1-24-77
31	NANCY L. ERWIN	10-10-72	41	MICHAEL HE. O'NEIL ETUX	2-15-80
32	NANCY L. ERWIN		42	RWANE E. ERICKSEN ETUX	11-2-81

H. JAMES BURETT ETAL 11-2-81
 DRAWN BY DANIEL E. GILBERT
 APRIL 27, 1965

SURVEY OR SECTION	SUB. NO.	NO. ACRES	GRANTOR	GRANTEE	ACRES TRANS'FRD	TRANS.	DATE OF TRANSFER	DEED		LOT NO.	SIZE		REMARKS
								VOL.	PAGE		FRONT	DEPTH	
			JAMES D. PETERS ETUX	TIMOTHY L. EASTON ETUX		✓	4-4-77	369	631-632	8-9			
			JAMES D. PETERS ETUX	VILLAGE BUILDERS, INC.		✓	7-26-77	371	775-776	3			
			JAMES D. PETERS ETUX	VILLAGE BUILDERS AND LINVILLE, INC.		✓	8-9-77	372	12-13	3			
			VILLAGE BUILDERS AND LINVILLE, INC.	HERMAN E. LAMBERT ETUX		✓	8-9-77	372	14-15	3			
			JAMES D. PETERS ETUX	VILLAGE BUILDERS, LINVILLE, INC.		✓	9-1-77	372	393-394	4			
			VILLAGE BUILDERS, AND LINVILLE, INC.	DOUGLAS L. GADFIELD ETUX		✓	9-26-77	372	838-840	1			
			VILLAGE BUILDER, AND LENHART, INC.	LEWIS L. LENHART, JR. ETUX		✓	2-2-78	374	688-689	4			
			JAMES D. PETERS ETUX	GEORGE W. JONES, JR. ETUX		✓	8-25-78	378	664	2			
			HERMAN E. LAMBERT ETUX	CARL B. LAMBERT ETUX		✓	4-11-80	387	522	3			
			JAMES D. PETERS DEC'D	MIRIAM L. PETERS		✓	8-1-80	388	634	6			
			MARLE A. ARNOLD (DEC'D)	WILLIAM R. ARNOLD		✓	1-7-84	390	748	7			
			PATLIP K. COOPER ETUX	JOE HARDIN ETUX			10-15-82			5			
			WILLIAM R. ARNOLD	GERALD L. HEATON		✓	1-26-83	398	874/871	7			
			GERALD L. HEATON	WILLIAM R. ARNOLD ETUX		✓	1-26-83	398	872/873	7			
			Douglas L. Gadfield ETUX	Sheila Trabert		✓	9-9-83	401	676-677	1			
			Miriam L. Peters	Village Builders and Lenhart, Inc.		✓	9-16-83	401	757	6			
			Village Builders and Lenhart, Inc.	Hal W. King etux		✓	2-23-84	403	81A	6			
		2.516	Village Builders and Lenhart, Inc.	Lewis L. Lenhart Jr. etux	2.702	✓	2-29-84	403	8A5				Re-Survey

CORRECTIVE DEED

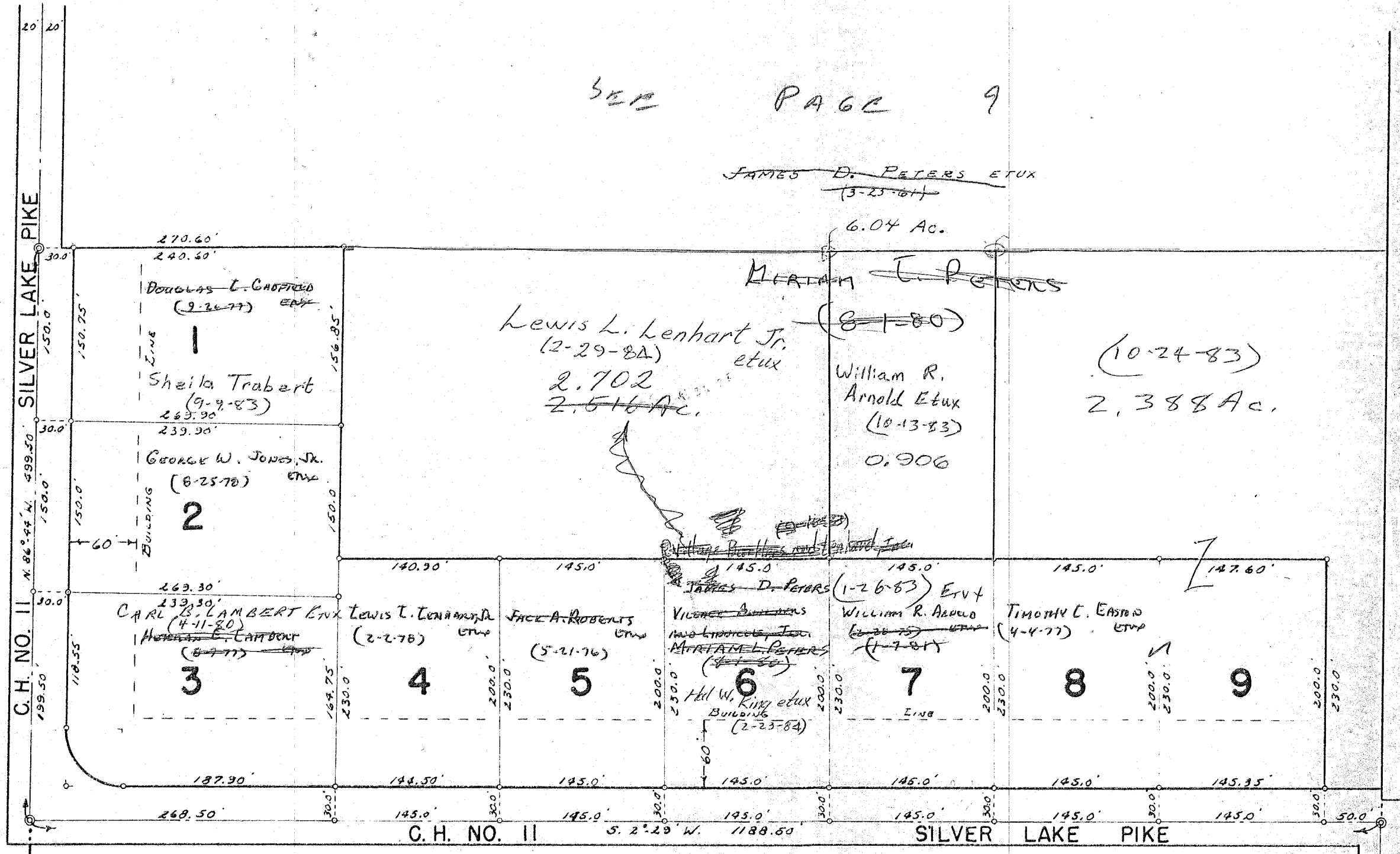
Re-Survey

HARRISON TOWNSHIP
SECTION 15, TOWN 3, RANGE 14
SILVER SPUR ALLOTMENT

SCALE: 1" = 100'

SEE PAGE 9

LOT	NAME	DATE
1	Douglas L. Chafford et ux Village Builders and Lumber Co. Inc.	9-26-77 2-14-75
2	George W. Jones, Jr. et ux James D. Peters et ux	8-25-78 1-1-77
3	Herbert L. Campbell et ux Lewis L. Lenhart Jr. et ux	8-7-77 2-2-78
4	William R. Arnold et ux James D. Peters et ux	5-21-76 1-1-77
5	William R. Arnold et ux James D. Peters et ux	2-28-75 1-1-77
6	James D. Peters et ux Timothy L. Easton et ux	1-1-77 4-4-77
7	William R. Arnold et ux	2-28-75
8	James D. Peters et ux	1-1-77
9	Timothy L. Easton et ux	4-4-77



SEE PAGE 10

SEE PAGE 9

SEE PAGE 9

SILVER SPUR ALLOTMENT - 1964
SECTION 15 TOWN 3 RANGE 14
LOTS 1 TO 9 INCL. - 7.66 AC.
PLAT BOOK 4, VOL. D, PAGE 107.
DECEMBER 17, 1964.
COUNTY ENGINEERS FILE J-173.

SURVEY OR SECTION	SUB. NO.	NO. ACRES	GRANTOR	GRANTEE	ACRES TRANS'FRD	TRANS.	DATE OF TRANSFER	DEED		LOT NO.	SIZE		REMARKS
								VOL.	PAGE		FRONT	DEPTH	
8-2-15		1.10	Leland E. Watkins Etux	Robert M. Clark Etux	1.10	✓	8-3-78	378	29	5			
			John W. Zedeker Etux	Michael A. Wilkinson Etux		✓	9-29-78	379	413/414	4			
			Laurette J. Couchridge etvir	Tanglewood Corp.		✓	5-11-79	382	908/909				
			David E. Cronz Etux	William R. Shireman Etux		✓	6-12-79	383	506/507	3			
			Michael A. Wilkinson Etux	Chris A. Shrader, Trustee		✓	3-15-82	395	470/471	4			
			Chris A. Shrader Trustee	Michael A. Wilkinson Sr.		✓	3-15-82	395	472	4			
			Michael A. Wilkinson, Sr. Etux	" " " " " " " " Etux		✓	4-11-83	399	692	4			
			Charles F. Dowell etux	Doris J. Heminger		✓	7-26-83	401	78/79	1			
			Doris J. Heminger	Charles F. Dowell etal		✓	7-26-83	401	80/81	1			
			William R. Shireman Etux	Morris W. Shields Etux		✓	10-27-83	402	277	3			
Lawrence S. Knight Etux	Thomas J. Thompson Etal	✓	11-21-83	402	556	6							

HARRISON TOWNSHIP

SECTION 8, TOWN 2, RANGE 15

BELL ALLOTMENT

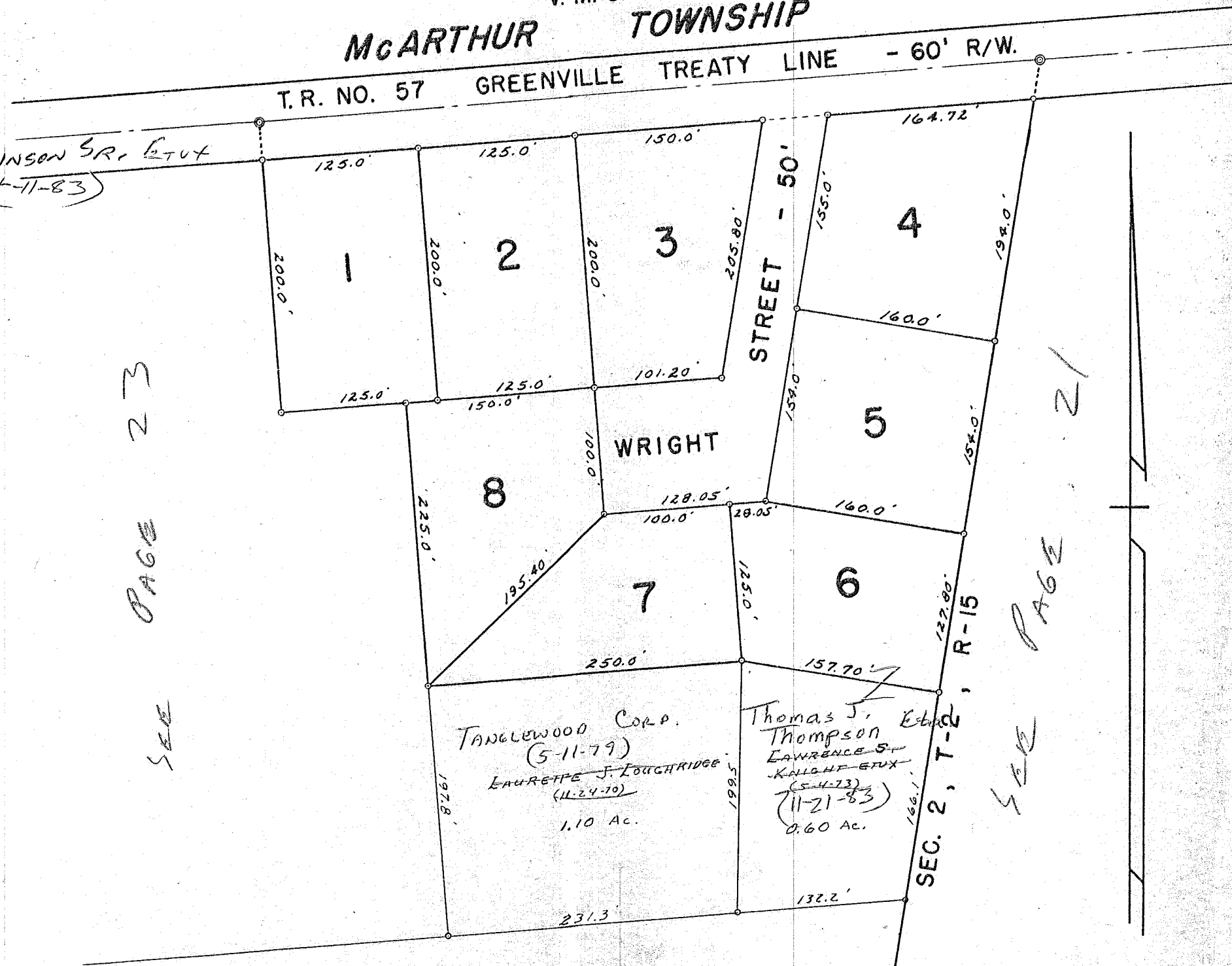
SCALE: 1" = 100'

SEE PAGE 19

V. M. S. 10306
McARTHUR TOWNSHIP

LOT	NAME	DATE
1	CHARLES F. DOWELL ETUX	7-26-83
2	BARBARA SHROYER	9-16-74
3	WILLIAM R. SALGEMAN ETUX DAVID E. CROOK ETUX	6-27-77 3-5-87
4	MICHAEL A. WILKINSON SR. ETUX JOHN W. ZEDER ETUX	7-27-77 10-20-67
5	ROBERT M. CLARK ETUX	6-3-78
6	LELAND E. WATKINS ETUX	5-20-75
7	LAWRENCE J. KNIGHT ETUX	5-4-73
8	RODNEY F. BRANDT ETUX	6-30-75

MICHAEL A. WILKINSON SR. ETUX
(3-5-87) (4-11-83)



SEE PAGE 23

SEE PAGE 21

SEE PAGE 23

BELL ALLOTMENT - 1965
 SECTION 8 TOWN 2 RANGE 15
 LOTS 1 TO 8 INCL. - 5.48 AC.
 PLAT BOOK 4, VOL. D, PAGE 112
 MARCH 31, 1965
 COUNTY ENGINEERS FILE J-162

SURVEY OR SECTION	SUB. NO.	NO. ACRES	GRANTOR	GRANTEE	ACRES TRANS'FRD	TRANS.	DATE OF TRANSFER	DEED		LOT NO.	SIZE		REMARKS
								VOL.	PAGE		FRONT	DEPTH	
			RAY BELL ETUX	JAMES J. PUMMEL ETUX		✓	9-30-77	372	961/964	55			
			JOHN T. POWELL ETUX	CAROLE E. WILSON		✓	9-30-77	372	970/971	45			
			JAMES J. PUMMEL ETUX	CARL E. WREN		✓	10-4-77	373	10/11	55			
			JAMES F. HAMM ETUX	ELAINE KRAMER		✓	10-25-77	373	440/441	78, 79			
			ELAINE KRAMER	GRETA I. HAMM		✓	10-25-77	373	442/443	78, 79			
			Ray Bell etux	Phillip W. Pummell etux		✓	11-8-77	373	671/674	10			
			PHILLIP W. PUMMELL ETUX	VIRGINIA ANN MORRIS		✓	12-5-77	374	136	10			
			RAY BELL ETUX	JULIUS E. PERKINS ETUX		✓	5-4-78	376	2-5	11			
			GARY ZEDERER ETUX	WINONA B. CUMMINS		✓	5-8-78	376	678	18			
			JULIUS E. PERKINS ETUX	TERRY L. FOREMAN ETUX		✓	5-15-78	376	193	11			
			ALTA N. MILLER DEC'D	HOWARD C. MILLER		✓	5-19-78	376	374	42			
			IVAN D. KAHL DEC'D	DONALD M. LONGBRAKE ETAL		✓	5-23-78	376	377/378	61			
			RAY BELL ETUX	ARCHIE ELLIOTT, JR. ETUX		✓	6-6-78	376	634/635	3			
			ARCHIE ELLIOTT, JR. ETUX	EARL C. SHANNON ETUX		✓	7-10-78	377	421/423	3			
			DOROTHY E. COX ^{KNOX} ETUX ETUX	DONALD D. OPPY ETUX		✓	7-12-78	377	480/481	19			
			RAY BELL ETUX	CHARLES H. ROBE ETUX		✓	10-5-78	379	379/352	75			
			PAUL L. DETRICK ETUX	ROONEY L. GILLMAN ETUX		✓	11-13-78	380	233/234	48-49			
			DINOVOS' INC.	KENNETH E. VANCE ETUX		✓	12-29-78	380	885/886	73			
			DONALD M. LONGBRAKE DEC'D	LAURA MAE LONGBRAKE		✓	1-11-79	381	91/92	61			
			RONALD H. KNOX	ICAMAE RITTENHOUSE DOLBEER		✓	5-18-79	383	53/54	85			
			DOROTHY E. COX (KNOX) ETUX	JOHN R. GRANT ETUX		✓	5-18-77	383	62	17			
			RAY BELL ETUX	JAMES L. POOL ETUX		✓	7-6-79	383	835/838	44			
			JAMES L. POOL ETUX	MARK A. CARTER		✓	7-6-79	383	842/843	44			
			RAY BELL ETUX	JEFFREY L. FOULK ETUX		✓	7-13-79	383	966/969	53			
			RAY BELL ETUX	ARCHIE ELLIOTT, JR.		✓	7-16-79	383	997/1000	1			
			TERRY L. FOREMAN ETUX	SHIRLEY D. DEVER		✓	7-23-79	384	131/132	11			
			ICAMAE R. DOLBEER	BRENDA F. MORAN		✓	7-31-79	384	258	85			
			RAY BELL ETUX	JAMES E. LINNEAN ETUX		✓	9-12-79	384	905/908	12			
			JAMES E. LINNEAN ETUX	WILLIAM E. CARNES ETUX		✓	9-12-79	384	909	12			
			RAY BELL ETUX	TACK LINVILLE		✓	10-1-79	385	211/214	60			
			RICHARD G. DEER ETUX	JEFF D. HUNT ETUX		✓	10-9-79	385	364/365	47			
			RAY BELL ETUX	SAMUEL C. EVERHART ETUX		✓	10-15-79	385	470/473	81-82			
			RAY BELL ETUX	HARRY C. FOOR ETUX		✓	10-22-79	385	586/589	80			
			WILLIAM E. CAREY	EDYTHE EVELYN CAREY		✓	11-9-79	385	845/846	62, 63			
			RAY BELL ETUX	HOWARD C. MILLER		✓	4-28-80	387	674/679	43			
			JOHN G. MORAN	BRENDA F. MORAN		✓	4-29-80	387	686/687	85			
			RAY BELL ETUX	DIANNA LEE FOCHT		✓	5-12-80	387	628/631	56			
			" " "	JACK JORDAN ETUX		✓	7-8-80	388	387/390	4			
			JACK JORDAN ETUX	SHIRLEY ANN HOFFER		✓	7-8-80	388	391/392	4			
			CARL E. WREN ETUX	JAMES E. GREGG ETUX		✓	8-4-80	388	660	55			
			LAURA M. L. KELLER ETAL	KATHERINE L. SODT		✓	8-28-80	389	65/66	61			
			KATHERINE L. SODT	ROBERT W. LONGBRAKE ETAL		✓	8-28-80	389	67/68	61			
			CHARLES A. DAVIS ETUX	MORLIN RAY HOFFER ETUX		✓	9-2-80	389	100	46			
			EDYTHE E. CAREY	CHRIS SARGENT ETUX		✓	10-2-80	389	37/518	63			
			IVAN D. KAHL DEC'D	FAIRIE O. KAHL ETAL		✓	10-9-80	389	672/673	76, 77			
			JEFFREY L. FOULK ETUX	JANE E. STOUT		✓	11-28-80	390	325	53			
			DONALD D. OPPY ETUX	ELAINE KRAMER		✓	12-11-80	390	475/477	19			
			ELAINE KRAMER	HELEN E. OPPY		✓	12-11-80	390	480/489	19			

SURVEY OR SECTION	SUB. NO.	NO. ACRES	GRANTOR	GRANTEE	ACRES TRANS'FRD	TRANS.	DATE OF TRANSFER	DEED		LOT NO.	SIZE		REMARKS
								VOL.	PAGE		FRONT	DEPTH	
			RAY BELL ETUX	DWIGHT HARRISON		✓	12-15-80	390	511/514	13			
			DWIGHT HARRISON ETUX	STEVEN D. CHURCH ETUX		✓	12-15-80	390	515/516	13			
			ANNABELLE M. VANCE DEED	KENNETH E. VANCE		✓	4-13-81	391	705	73			
			SHIRLEY D. DEVER (BAILEY)	JAMES W. DONNELLY ETUX		✓	4-15-81	391	759	11			
			MARK J. BERRY ETUX	KINDA J. KUNTZ, GUARDIAN FOR ANGEL PRATER MAY		✓	5-5-81	392	12	54			
			CAROLE E. WILSON	BELLEFONTAINE BELLEFONTAINE FED. SAV. ASS. ^{AS. CORP.}		✓	8-7-81	393	103/1105	45			
			CHARLES H. ROBE ETUX	D. & S. MOBILE HOME SALES, INC.		✓	9-4-81	393	574	75			
			JAMES E. CREGER ETAL	JOHN L. ROSS, TRUSTEE		✓	11-23-81	394	136/437	55			
			JOHN L. ROSS, TRUSTEE	JAMES E. CREGER		✓	11-23-81	394	438	55			
			LINDA J. KUNTZ, GUARDIAN FOR ANGEL PRATER	ANGEL PRATER MAY		✓	12-17-81	394	703	54			
			D. & S. MOBILE HOME SALES, INC.	MARY F. ALEXANDER		✓	12-31-81	394	711/793	75			
			FRANCHIE L. ROBINSON ETUX	JAMES W. DONNELLY ETUX		✓	4-12-82	395	669/670	11			
			JAMES TAYLOR DEL'D	HATTIE E. TAYLOR		✓	5-26-82	396	123	5, 6			
			BELLEFONTAINE FEDERAL SAVINGS	RICHARD E. ALLEN ETUX		✓	7-30-82	396	875-876	45			
			EDYTHE E. CAREY	JEFFREY A. GEBROY ETUX		✓	8-2-82	396	901-902	62			
			JAMES W. DONNELLY ETUX	DEAN H. NEWMAN ETAL		✓	8-30-82	397	251	11			
			MARY F. ALEXANDER	TRACEY A. SMITH ETAL		✓	6-6-83	400	472-473	75			
			ANGEL PRATER MAY	WILLIAM F. CARNES		✓	6-8-83	400	515/516	54			
			Ray Bell etux	Wilma F. McReynolds		✓	7-12-83	400	918/919	16			
			JEFFREY A. GEBROY ETUX	D. WILLIAM SADLER ETAL		✓	8-8-83	401	226	62			
			Carl F. Chambers etux	Mark W. Himmeger		✓	9-12-83	401	697	58, 59			
			Earl C. Shannon etux	Donald W. South		✓	10-3-83	401	950-951	3			
			Wayne Detrick etux	Juanita Fox		✓	10-24-83	402	218/219	9			
			Archie Elliott, Jr. etux	Nina Fogt		✓	10-27-83	402	281/282	2			
			Steven Dean Church etux	Richard A. Meeker Sr.		✓	3/20/84	404	87	13			

HARRISON TOWNSHIP
OHIO VALLEY COURT
SECTION 7 T.2 R.15

LOT	NAME	DATE
1	ARCHE F. LINDEN, JR.	7-16-71
2	ARCHE F. LINDEN, JR. NINA FOXT	10-27-83
3	DONALD W. SCOTT	10-2-83
4	SHIRLEY ANN HOFFER	7-8-80
5	HATTIE E. TAYLOR	5-26-82
6	ROBERT JAMES TAYLOR ETUX	4-27-81
7	HAROLD L. MILLS ETUX	10-3-75
8	HAROLD L. MILLS ETUX	10-3-75
9	JACOBSON FOX	10-24-83
10	WANDA DEPTON ETUX	5-18-82
11	VIRGINIA ANN MORRIS	12-5-77
12	DEAN H. NEWMAN ETAL	8-30-82
13	FAMES W. DONNELLY ETUX	4-28-82
14	WILLIAM E. CHANNIS ETUX	9-11-79
15	Richard A. Meeker Sr.	3-22-84
16	WENDALL E. THAXTON ETUX	5-17-75
17	WENDALL E. THAXTON ETUX	5-17-75
18	Wilma F. McReynolds	7-12-83
19	JOHN R. GRANT ETUX	5-18-79
20	WINONA B. CUMMINS	5-8-78
21	HELEN E. OPPY	12-11-80
41	GEORGE M. MITCHELL	5-9-74
42	HOWARD C. MILLER	5-19-78
43	HOWARD C. MILLER	4-28-80
44	MARK A. CHAFER	7-6-79
45	ROBERT F. ALLEN ETUX	7-30-82
46	MERLIN RAY HOFFER ETUX	9-2-80
47	JEFF D. HUNT ETUX	10-9-79
48	ROONEY L. GILLMAN ETUX	11-13-78
49	ROONEY L. GILLMAN ETUX	11-13-78
50		
51		
52		
53	JANE E. STOUT	11-28-80
54	ANGEL PRATER-MAY	11-17-81
55	JAMES E. CREGGER	11-23-81
56	DIANNA LEE FOCHT	5-12-80
57		
58	EARL F. CHAMBERS F. Mark W. Bluminger	(9-12-83)
59	EARL F. CHAMBERS ETUX "	4-18-75
60	JACK CUNVILLE	10-1-79
61	ROBERT W. LONGBRANK ETUX	8-28-80
62	JEFFREY A. CABBY ETUX	7-5-79
63	CHRIS SARGENT ETUX	10-2-80
73	KENNETH E. YANCE	4-13-81
74	VIRGINIA I. HATFIELD	8-27-75
75	MARY E. ALEXANDER	12-31-84
76	FAIRIE O. KAHL ETAL	10-9-80
77	" " "	10-9-80
78	GRITA I. HAMM	10-15-77
79	" " "	7
80	LARRY C. FOUR ETUX	10-21-79
81	SAMUEL C. BYRNHART ETUX	10-13-77
82		
83		
84		
85	BRENDA F. MORAN	4-29-80

WILLIAM F. CHANNIS (6-8-83)

D. WILLIAM SHOLEN ETUX (8-8-82)

TRACY A. SMITH ETAL (6-6-83)

SCALE: 1" = 100'

SEE PAGE 30A



SEE PAGE 23

SEE PAGE 23

SEE PAGE 23

OHIO VALLEY COURT
LOTS 1 TO 85 INCL. - 26.48 ACRES.
RECORDERS PLAT BOOK 6 VOL. F PAGE 39.
ENGINEERS FILE J-203, JULY 1970.

Drawn September 14, 1970
DAVID GILBERT, I.M.D.

SURVEY OR SECTION	SUB. NO.	NO. ACRES	GRANTOR	GRANTEE	ACRES TRANS'FRD	TRANS.	DATE OF TRANSFER	DEED		LOT NO.	SIZE		REMARKS
								VOL.	PAGE		FRONT	DEPTH	
			DONALD M. HEMINGEN ETUX	DOROTHY E. BUSCHER	477-77	✓	4-27-77	370	87-88	69,70			
			RALPH E. Mc DONALD	THOMAS E. JOHNSON ETUX		✓	6-10-77	370	834-835	68			
			DAVID E. RICHARDSON, JR. ETUX	CLOYD D. DAUS ETUX		✓	7-12-77	371	476	67			
			HARRY H. KING	PAUL H. SMITH ETUX		✓	8-5-77	371	936	31			
			RAY BELL ETUX	ARTHUR BAUGHMAN ETUX		✓	8-11-77	372	50-53	25			
			ARCHIE ELLIOTT, JR. ETUX	TROY BURT ETUX		✓	10-11-77	373	135	26,27			
			RAY BELL ETUX	GEORGE M. MITCHELL		✓	11-4-77	373	637-640	40			
			WILLIAM H. REYNOLDS ETUX	CHARLES E. CIRCLE		✓	1-5-78	374	467	37,38			
			PAUL H. SMITH ETUX	FRANK W. SHEPARD ETUX		✓	4-21-78	375	777	24			
			NICHOLAS C. BAYER ETUX	PEARL PREDMORE		✓	5-11-78	376	165	20,21			
			GEORGE M. MITCHELL	FRANK W. SHEPARD ETUX		✓	5-15-78	376	191-192	40			
			RAY BELL RAY BELL ETUX	MARY O. PRATER		✓	6-16-78	377	13-16	35-36			
			RAYMOND E. OSBORNE ETUX	ARTHUR BAUGHMAN ETUX		✓	7-27-78			25			
			ARTHUR BAUGHMAN ETUX	RAYMOND E. OSBORNE ETUX		✓	7-27-78	377	782	25			
			PAUL E. LITTLE ETUX	ROBERTA L. HAYES		✓	2-12-79	381	501	28			
			DONALD H. PREDMORE ETUX	MAUREEN M. COLE		✓	4-25-79	382	566-567	20-21			
			MAUREEN M. COLE	WILLIAM J. HERRING ETUX		✓	4-25-79	382	568-569	20-21			
			RAY BELL ETUX	ALICE R. SMITH		✓	6-5-79	383	381/384	39			
			FRANK W. SHEPARD ETUX	JOHN C. FULLERTON		✓	8-7-79	384	381	40			
			THOMAS E. JOHNSON ETUX	THE PEOPLES BUILDING AND LOAN CO.		✓	12-20-79	386	345	68			
			RONALD W. POSTLE ETUX	DEAN G. PEDLAR ETUX		✓	4-18-80	387	615	22			
			ROBERT C. Mc MULLON ETUX	MICHAEL E. RAUSBOTTOM		✓	8-4-80	388	658/659	33			
			JERRY LEE JORDAN ETUX	KATHY SOOT		✓	9-9-80	389	194	23			
			KATHY SOOT	JERRY LEE JORDAN		✓	9-9-80	389	195/196	23			
			THE PEOPLES BUILDING & LOAN CO.	KIMBERLY R. DAVIS		✓	3-12-81	391	372/373	68			
			JOHN C. FULLERTON	D. & S. MOBILE HOME SALES, INC.		✓	3-31-81	391	584	40			
			PAUL H. SMITH (DECD)	PHYLLIS M. SMITH		✓	4-3-81	391	607	31			
			TROY BURT ETUX	WALTER G. AIKEN ETUX		✓	7-8-81	392	758/759	26			
			WALTER G. AIKEN ETUX	LYALL HUNTON ETUX		✓	7-8-81	392	760/761	26			
			WILLIAM L. ALLEN ETUX	RONALD J. GOINGS ETUX		✓	7-10-81	392	796	34			
			CHARLES E. CIRCLE ETUX	ROBERT L. JOHNSON ETUX		✓	5-10-82	395	776/777	37,38			
			RAY BELL ETUX	KENNETH E. THOMAS ETUX		✓	8-6-82	396	794/797	32			
			KIMBERLY R. DAVIS FRASEL ETUX	SECURITY FEDERAL SAVINGS AND LOAN ASSN.		✓	11-22-82	398	170/177	68			
			SEC. FED. SAV. & LOAN ASSN.	MICHAEL E. SAULER ETUX		✓	3-9-83	399	320/321	68			
			FRANK W. SHEPARD ETUX	ELANE M. BURKER ETUX		✓	5-16-83	400	115	24			
			D. & S. MOBILE HOME SALES, INC.	STEPHENS S. SPOFFORD		✓	5-16-83	400	110/118	40			
			STEPHENS S. SPOFFORD	CLARENCE E. BARBER ETUX		✓	5-16-83	400	119	40			
			DEAN G. PEDLAR ETUX	MICHAEL D. PEDLAR		✓	2-13-84	403	730	22			
			ROBERTA L. HAYES	J. LOWELL RUTHERFORD ETUX		✓	4-20-84	404	528	28			

HARRISON TOWNSHIP

OHIO VALLEY COURT

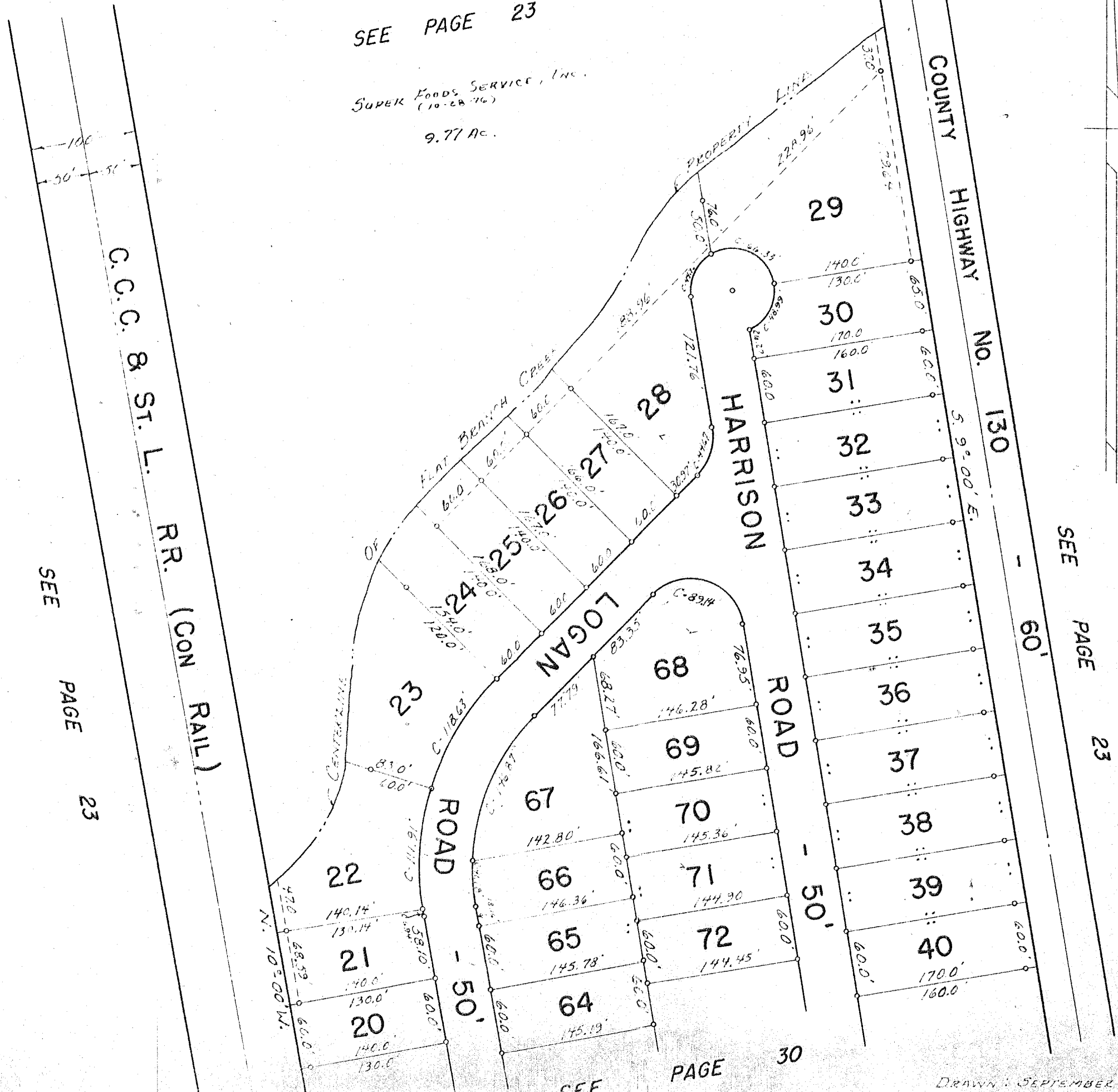
SECTION 7 T.2 R.15

SCALE: 1" = 100'

LOT	NAME	DATE
20	WILLIAM J. HERRING ETUX	7-25-77
21	Michael D. Deane	2-13-84
22	JERRY LEE JOHANN	9-9-60
23	ELANE M. BURGER ETUX	6-16-83
24	RAYMOND E. OSBORN ETUX	1-27-78
25	LYALL HUNTOON ETUX	7-8-81
26	IRBY BURT ETUX	10-11-77
27	J. Lowell Rutherford ETUX	4-20-84
28	Donna H. Palmer ETUX	7-5-72
29	RICHARD P. RANSBOTTOM ETUX	9-16-76
30	PHYLLIS M. SMITH	4-3-81
31	KENNETH E. THOMAS ETUX	8-6-82
32	MICHAEL E. RANSBOTTOM	8-4-80
33	RONALD J. GOINGS ETAL	7-10-81
34	BART S. PRATER	6-20-78
35	BART S. PRATER	6-20-78
36	CHARLES E. GALLE	7-1-77
37	ROBERT L. JOHNSON ETUX	5-10-82
38	ALICE M. JOHNSON	6-5-79
39	GEORGE E. BARBER ETUX	5-16-83
40	WILLIAM J. HAMPSON ETUX	10-18-76
64	WILLIAM J. HAMPSON ETUX	10-18-76
66		
67	LEO D. DAVIS ETUX	11-2-77
68	Michael E. Sadler ETAL	3-9-83
69	DOROTHY E. BUSCHER	1-21-77
70		
71	JOHN M. SHAPE ETUX	5-10-76
72	VINCENT M. WINTER ETUX	2-25-74

SEE PAGE 23

SUPER FOODS SERVICE, INC.
(10-28-76)
9.77 AC.



SEE PAGE 23

SEE PAGE 23

SEE PAGE 30

OHIO VALLEY COURT
LOTS 1 TO 85 INCL. - 26.48 ACRES.
RECORDERS PLAT BOOK 6 VOL. F PAGE 39.
ENGINEERS FILE J-203 JULY 1970.

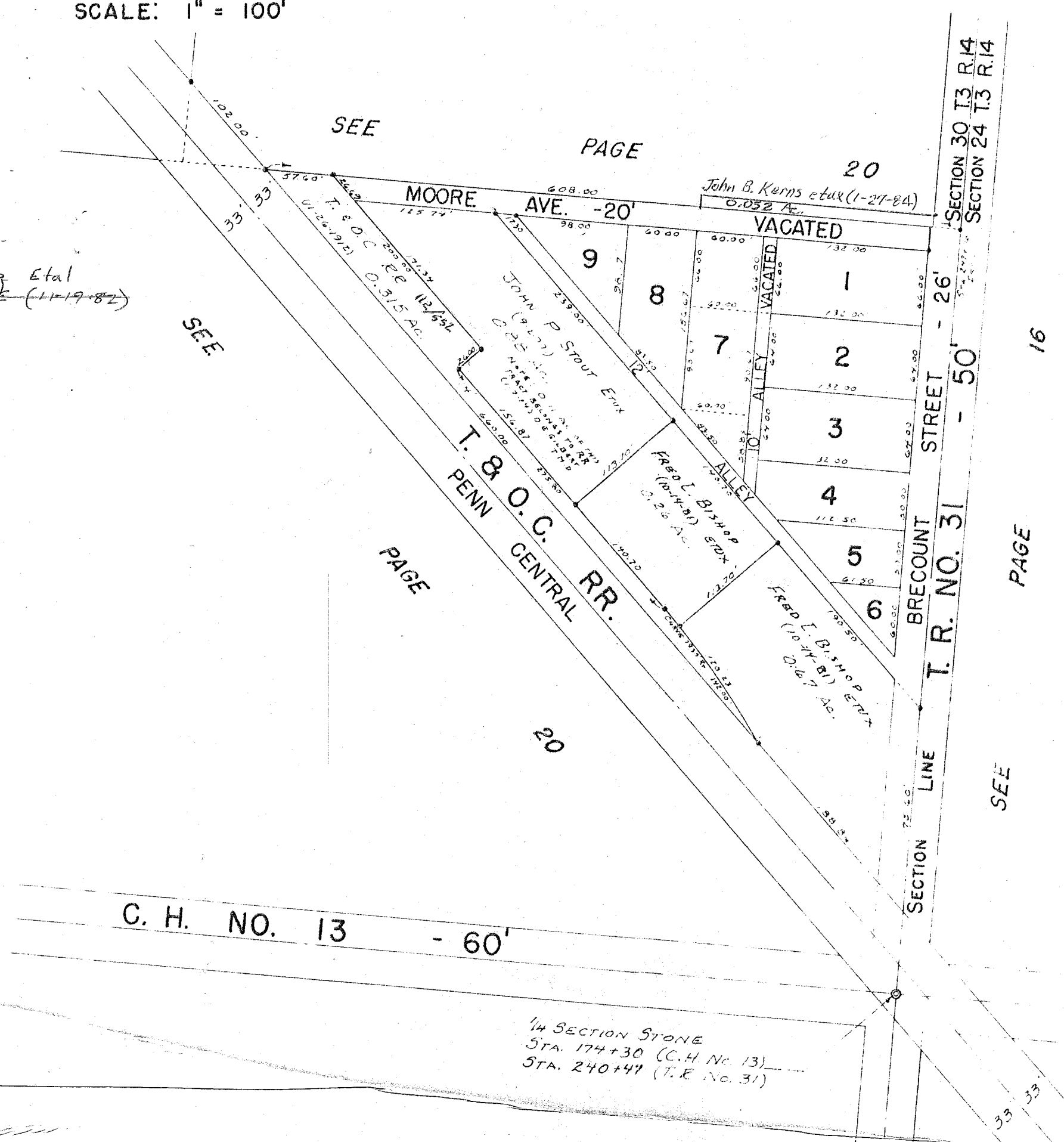
DRAWN: SEPTEMBER 15, 1970
CUBBER

SURVEY OR SECTION	SUB. NO.	NO. ACRES	GRANTOR	GRANTEE	ACRES TRANS'FRD	TRANS.	DATE OF TRANSFER	DEED		LOT NO.	SIZE		REMARKS
								VOL.	PAGE		FRONT	DEPTH	
30-3-14		0.88	FRED BISHOP ETUX IONA M. DONALD LOIS BUSHONG	JOHN P. STOUT ETUX LOIS BUSHONG MITCHELL MOORE	0.88	✓	9-2-77	372	424-425	8-9			
30-3-14		0.26 0.67	CHARLES D. WOLFINGER ETUX CHARLES D. WOLFINGER ETUX MICHAEL W. BOW ETAL SHARON K. ANDERSON MICHAEL W. BOW	JOHN P. STOUT ETUX WILLIAM KENNETH HENRY ETUX SHARON K. ANDERSON MICHAEL W. BOW MICHAEL W. BOW ETUX	0.26 0.67	✓	9-16-79	384	1000/1001	5			
30-3-14		0.67 0.26	JOHN P. STOUT ETUX MITCHELL MOORE ARTHUR J. STEHLE ETUX MADGE E. ROBERTS ARTHUR J. STEHLE DEC'D MICHAEL W. BOW ETUX Aleta M. Stehle	FRED L. BISHOP ETUX MERCHANTS & MECHANICS FED. SAV. & LOAN ASSOC. MADGE E. ROBERTS ARTHUR J. STEHLE ETUX ALETA M. STEHLE John B. Kerns etux James M. McIntire Etal	0.67 0.26	✓	12-7-79	386	189/190	4-7 Pt.			
30-3-14		0.67 0.26	JOHN P. STOUT ETUX MITCHELL MOORE ARTHUR J. STEHLE ETUX MADGE E. ROBERTS ARTHUR J. STEHLE DEC'D MICHAEL W. BOW ETUX Aleta M. Stehle	FRED L. BISHOP ETUX MERCHANTS & MECHANICS FED. SAV. & LOAN ASSOC. MADGE E. ROBERTS ARTHUR J. STEHLE ETUX ALETA M. STEHLE John B. Kerns etux James M. McIntire Etal	0.67 0.26	✓	10-8-80	389	637/638	1, N. Pt. 7			
30-3-14		0.67 0.26	JOHN P. STOUT ETUX MITCHELL MOORE ARTHUR J. STEHLE ETUX MADGE E. ROBERTS ARTHUR J. STEHLE DEC'D MICHAEL W. BOW ETUX Aleta M. Stehle	FRED L. BISHOP ETUX MERCHANTS & MECHANICS FED. SAV. & LOAN ASSOC. MADGE E. ROBERTS ARTHUR J. STEHLE ETUX ALETA M. STEHLE John B. Kerns etux James M. McIntire Etal	0.67 0.26	✓	10-8-80	389	639/641	1, N. Pt. 7			
30-3-14		0.67 0.26	JOHN P. STOUT ETUX MITCHELL MOORE ARTHUR J. STEHLE ETUX MADGE E. ROBERTS ARTHUR J. STEHLE DEC'D MICHAEL W. BOW ETUX Aleta M. Stehle	FRED L. BISHOP ETUX MERCHANTS & MECHANICS FED. SAV. & LOAN ASSOC. MADGE E. ROBERTS ARTHUR J. STEHLE ETUX ALETA M. STEHLE John B. Kerns etux James M. McIntire Etal	0.67 0.26	✓	5-29-81	392	226/227	1, N. Pt. 7			
30-3-14		0.67 0.26	JOHN P. STOUT ETUX MITCHELL MOORE ARTHUR J. STEHLE ETUX MADGE E. ROBERTS ARTHUR J. STEHLE DEC'D MICHAEL W. BOW ETUX Aleta M. Stehle	FRED L. BISHOP ETUX MERCHANTS & MECHANICS FED. SAV. & LOAN ASSOC. MADGE E. ROBERTS ARTHUR J. STEHLE ETUX ALETA M. STEHLE John B. Kerns etux James M. McIntire Etal	0.67 0.26	✓	10-14-81	393	977/980				
30-3-14		0.67 0.26	JOHN P. STOUT ETUX MITCHELL MOORE ARTHUR J. STEHLE ETUX MADGE E. ROBERTS ARTHUR J. STEHLE DEC'D MICHAEL W. BOW ETUX Aleta M. Stehle	FRED L. BISHOP ETUX MERCHANTS & MECHANICS FED. SAV. & LOAN ASSOC. MADGE E. ROBERTS ARTHUR J. STEHLE ETUX ALETA M. STEHLE John B. Kerns etux James M. McIntire Etal	0.67 0.26	✓	11-20-81	394	414	5			
30-3-14		0.67 0.26	JOHN P. STOUT ETUX MITCHELL MOORE ARTHUR J. STEHLE ETUX MADGE E. ROBERTS ARTHUR J. STEHLE DEC'D MICHAEL W. BOW ETUX Aleta M. Stehle	FRED L. BISHOP ETUX MERCHANTS & MECHANICS FED. SAV. & LOAN ASSOC. MADGE E. ROBERTS ARTHUR J. STEHLE ETUX ALETA M. STEHLE John B. Kerns etux James M. McIntire Etal	0.67 0.26	✓	5-3-82	395	858/859	6			
30-3-14		0.67 0.26	JOHN P. STOUT ETUX MITCHELL MOORE ARTHUR J. STEHLE ETUX MADGE E. ROBERTS ARTHUR J. STEHLE DEC'D MICHAEL W. BOW ETUX Aleta M. Stehle	FRED L. BISHOP ETUX MERCHANTS & MECHANICS FED. SAV. & LOAN ASSOC. MADGE E. ROBERTS ARTHUR J. STEHLE ETUX ALETA M. STEHLE John B. Kerns etux James M. McIntire Etal	0.67 0.26	✓	5-3-82	395	860/861	6			
30-3-14		0.67 0.26	JOHN P. STOUT ETUX MITCHELL MOORE ARTHUR J. STEHLE ETUX MADGE E. ROBERTS ARTHUR J. STEHLE DEC'D MICHAEL W. BOW ETUX Aleta M. Stehle	FRED L. BISHOP ETUX MERCHANTS & MECHANICS FED. SAV. & LOAN ASSOC. MADGE E. ROBERTS ARTHUR J. STEHLE ETUX ALETA M. STEHLE John B. Kerns etux James M. McIntire Etal	0.67 0.26	✓	11-19-82	390	164	6			
30-3-14		0.67 0.26	JOHN P. STOUT ETUX MITCHELL MOORE ARTHUR J. STEHLE ETUX MADGE E. ROBERTS ARTHUR J. STEHLE DEC'D MICHAEL W. BOW ETUX Aleta M. Stehle	FRED L. BISHOP ETUX MERCHANTS & MECHANICS FED. SAV. & LOAN ASSOC. MADGE E. ROBERTS ARTHUR J. STEHLE ETUX ALETA M. STEHLE John B. Kerns etux James M. McIntire Etal	0.67 0.26	✓	1-27-84	403	191				
30-3-14		0.67 0.26	JOHN P. STOUT ETUX MITCHELL MOORE ARTHUR J. STEHLE ETUX MADGE E. ROBERTS ARTHUR J. STEHLE DEC'D MICHAEL W. BOW ETUX Aleta M. Stehle	FRED L. BISHOP ETUX MERCHANTS & MECHANICS FED. SAV. & LOAN ASSOC. MADGE E. ROBERTS ARTHUR J. STEHLE ETUX ALETA M. STEHLE John B. Kerns etux James M. McIntire Etal	0.67 0.26	✓	4-18-84	404	504	6			

HARRISON TOWNSHIP
VILLAGE OF McMORRAN
SECTION 30 TOWN 3 RANGE 14

SCALE: 1" = 100'

LOT	NAME	DATE
1	MICHAEL W. BOW ETUX	5-29-81
2	MYRON H. HUDSON	4-23-70
3	MYRON H. HUDSON	4-23-70
4	WILLIAM KENNETH HENRY ETUX	12-7-79
5	MERCHANTS & MECHANICS FED. SAV. & LOAN ASSN.	11-20-81
6	ALTA M. STEHLE <i>James M. McIntire Etal (4-18-84)</i> <i>ALTA M. STEHLE (11-19-82)</i>	
7-N.P.T.	MICHAEL W. BOW ETUX	5-29-81
7-M.P.T.	WILLIAM KENNETH HENRY ETUX	12-7-79
7-S.P.T.	WILLIAM KENNETH HENRY ETUX	12-7-79
8	JOHN P. STOUT ETUX	7-2-77
9	"	"



MCMORRAN'S 1st. ADDITION.
 LOTS 1 TO 7 INCL.
 RECORDERS PLAT BOOK 2 VOL. B PAGE 27.
 ENGINEERS FILE J-47, OCTOBER 26, 1910.

DRAWN BY: DANIEL E. GIBBERT, T.M.D.
 JANUARY 7, 1974