

# BOKESCREEK TOWNSHIP

## VIRGINIA MILITARY SURVEYS

### INDEX

V.M.S.	PAGE	V.M.S.	PAGE
775	26	9938	9
842	24	9958	6
3472	20	9959	7
5288	20 , 24	9960	7
6154	22 , 23	9978	1
6155	26	10042	7
6251	25	10060	10
7161	11	10239	2 , 3
7995	21	10387	4 , 5
9890	16	10388	4 , 5
9891	17	10837	4
9892	18	12112	11
9893	19	12280	3
9912 , 13318	12	13068	25
9913	13	13593	5
9914	14	13646	20
9915	15	14530	5
9937	8	16070	5

### VILLAGE TOWN OR ALLOTMENT PAGE

RIDGEWAY	27 , 28
WEST MANSFIELD	29 TO 32

# BOKESCREEK TOWNSHIP

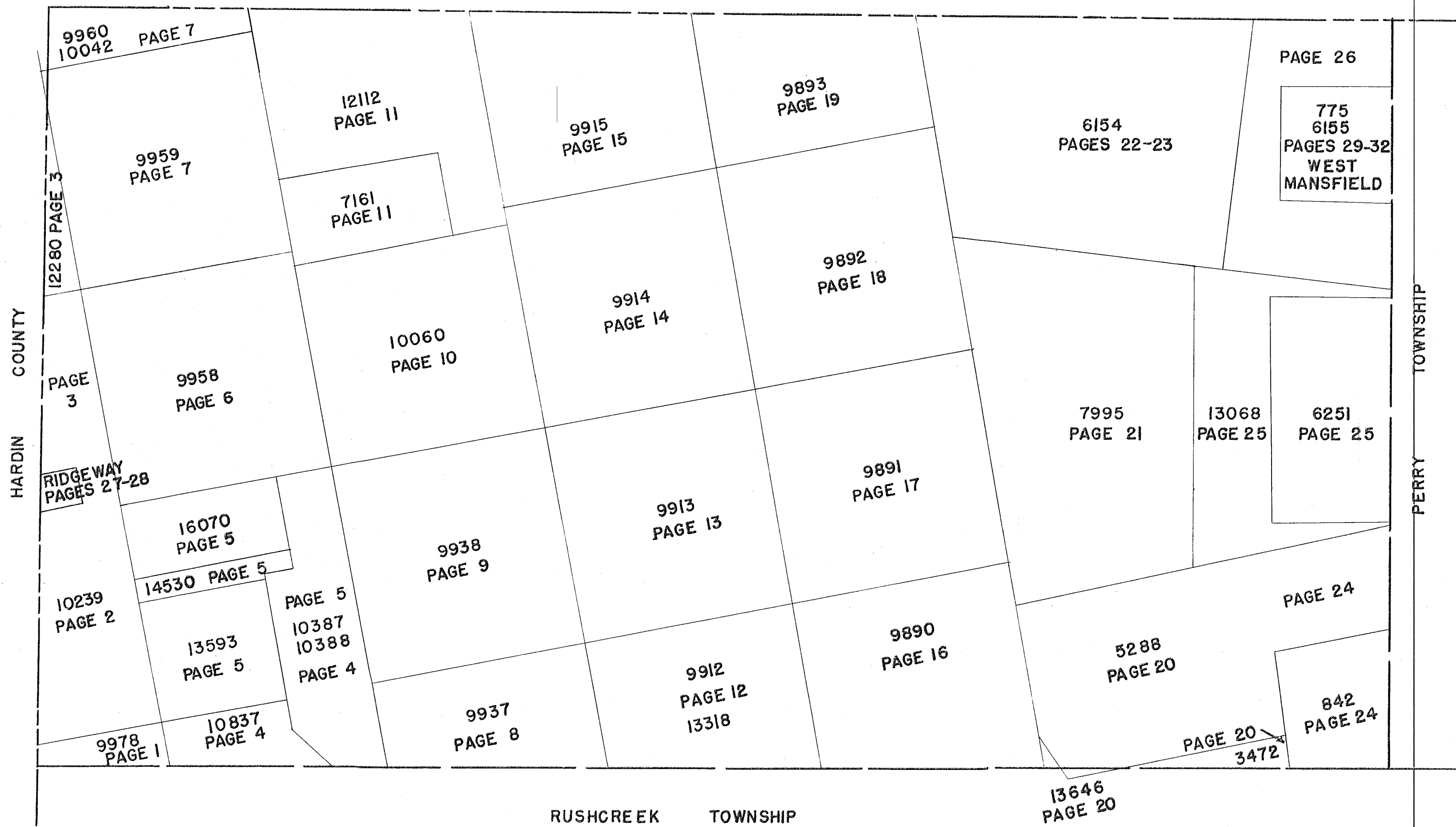
## VIRGINIA MILITARY SURVEYS

INDEX MAP

Corrected  
~~1-1-82~~  
~~1-1-83~~  
5-15-84



UNION COUNTY



RUSHCREEK TOWNSHIP

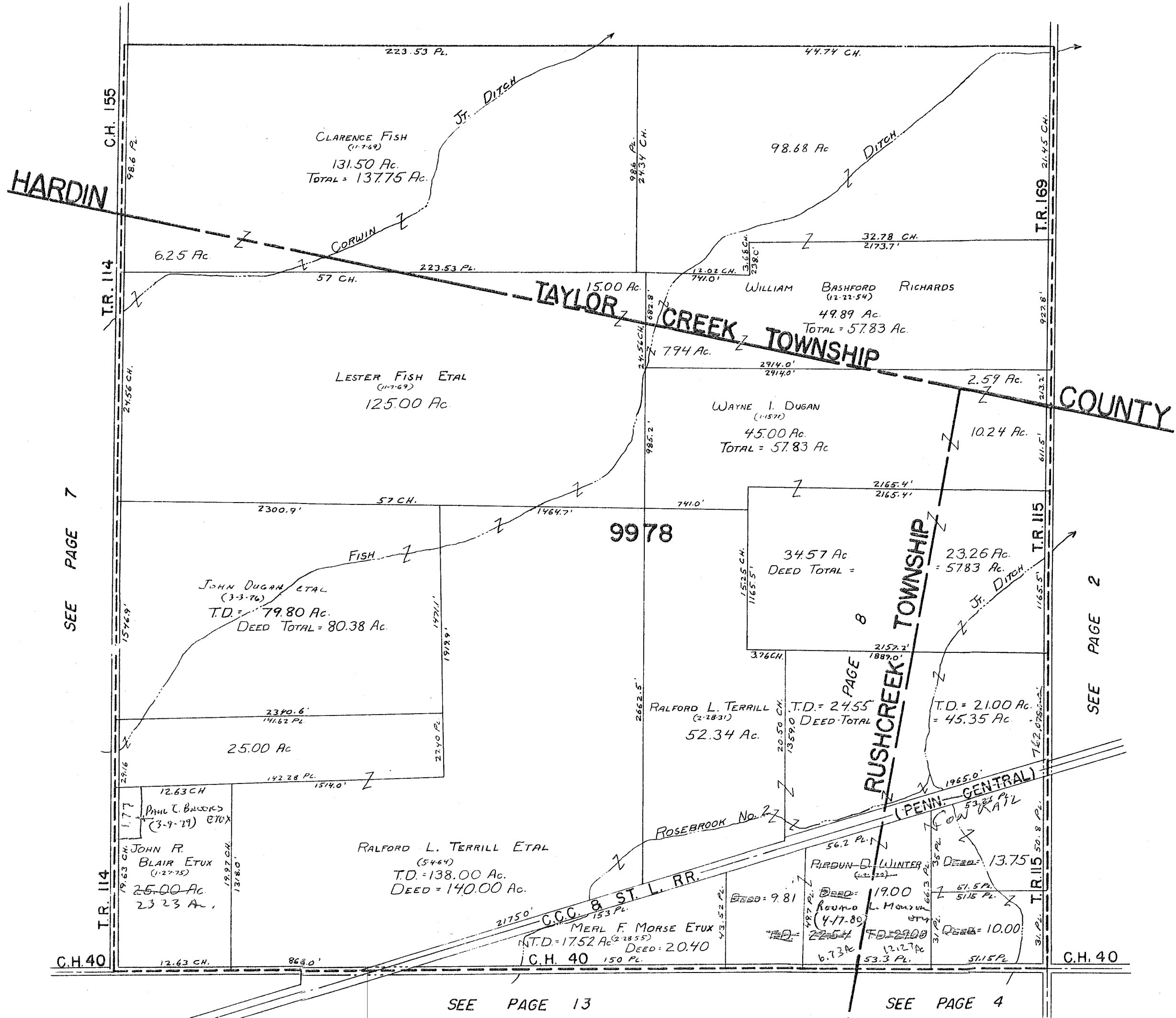
SURVEY OR SECTION	SUB. NO.	NO. ACRES	GRANTOR	GRANTEE	ACRES TRANS'FRD	TRANS.	DATE OF TRANSFER	DEED		LOT NO.	SIZE		REMARKS
								VOL.	PAGE		FRONT	DEPTH	

9978		29.00	PIRAN D. WINTON	RONALD L. MOUNSER ETUX	29.00	✓	4-17-80	387	601/602				
------	--	-------	-----------------	------------------------	-------	---	---------	-----	---------	--	--	--	--

# BOKESCREEK TOWNSHIP

V.M.S. NO. 9978

SCALE = 1" = 10 CHAINS = 660'



SEE PAGE 7

SEE PAGE 2

SEE PAGE 13

SEE PAGE 4



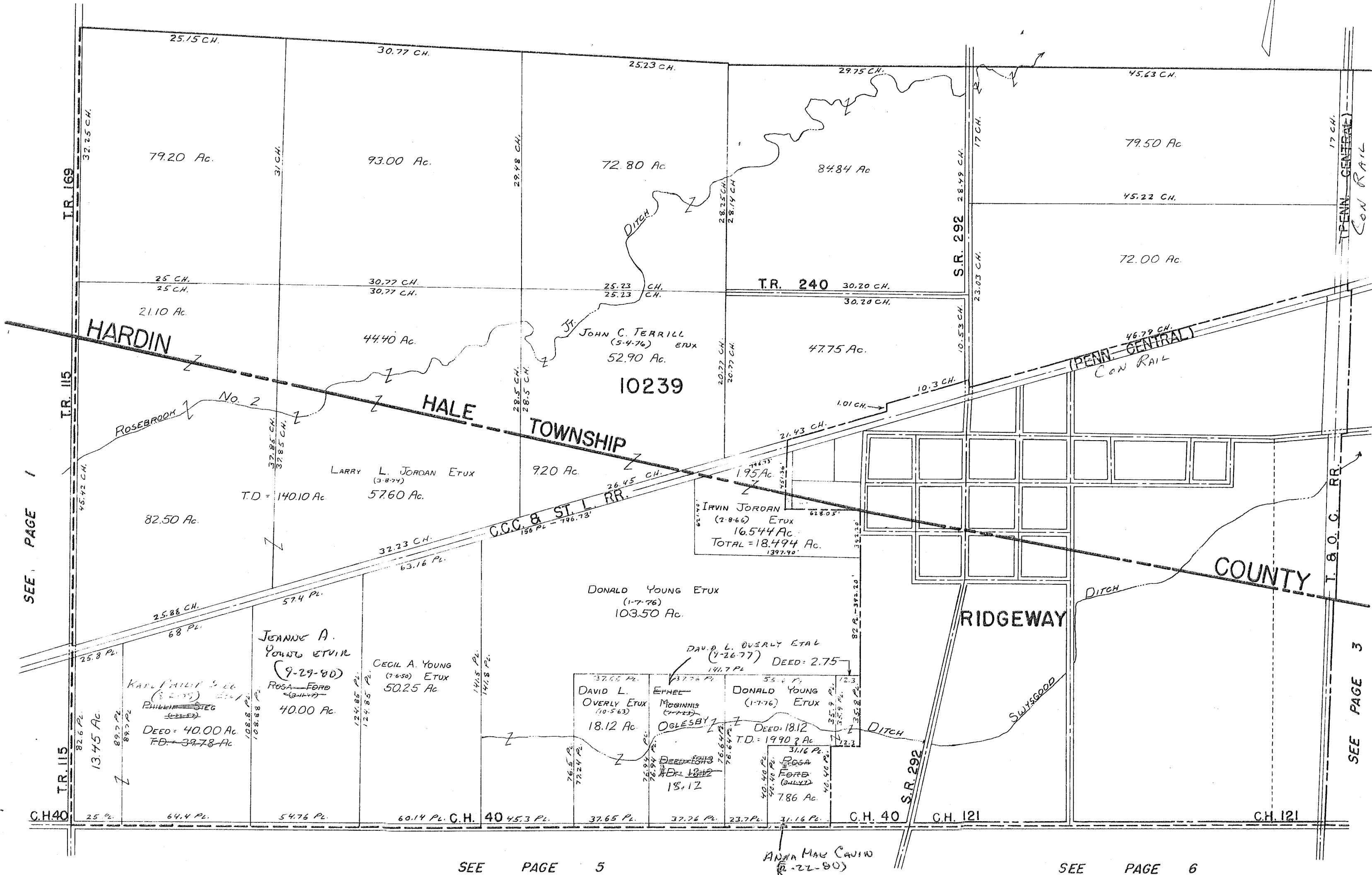

CARTER PRTO.

SURVEY OR SECTION	SUB. NO.	NO. ACRES	GRANTOR	GRANTEE	ACRES TRANS'FRD	TRANS.	DATE OF TRANSFER	DEED		LOT NO.	SIZE		REMARKS
								VOL.	PAGE		FRONT	DEPTH	
10239		18.12	ETHEL MCGINNIS	DAVID L. OVERLY ETAL	18.12	✓	7-26-77	372	832-833				
10239		13.45	PHILIP SIEG	KARL PHILIP SIEG ETUX	13.45	✓	8-2-79	384	281/282				
10239		40.00			40.00								
10239		40.00	ROSA D. FORD (DOLB)	R. L. FORD ETAL	40.00	✓	9-29-80	389	466/469				
10239		40.00	R. L. FORD ETUX	JEANNIE A. YOUNG <del>ETUX</del> ETAL	40.00	✓	9-29-80	389	472/473				
10239		7.86	ROSA D. FORD (DOLB)	ANNA MAE CAVIN	7.86	✓	12-22-80	390	611/612				

# BOKESCREEK TOWNSHIP

V.M.S. NO. 10239 PT.

SCALE = 1" = 10 CHAINS = 660'



SEE PAGE 1

SEE PAGE 3

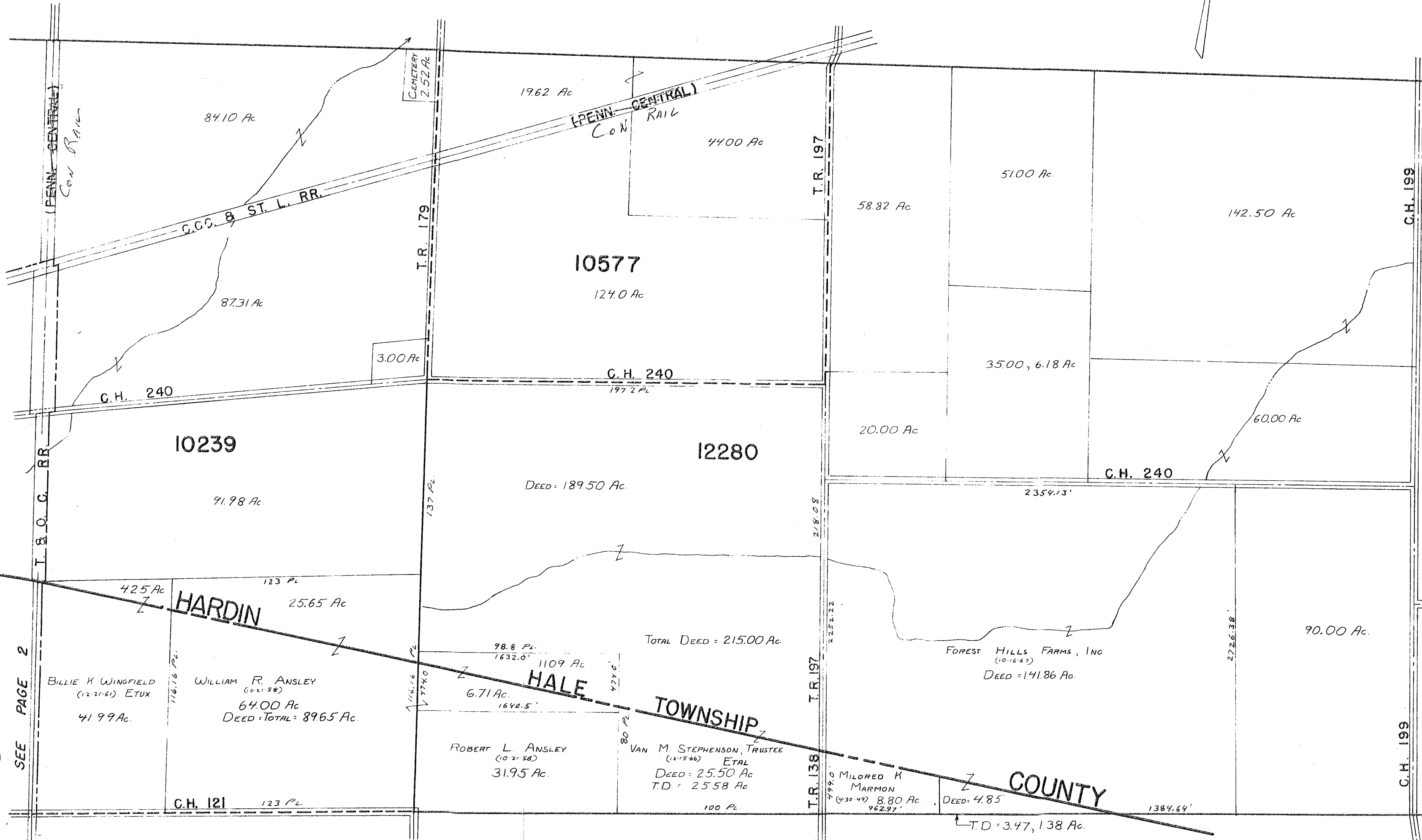

SEE PAGE 5

SEE PAGE 6

# BOKESCREEK TOWNSHIP

V.M.S. NO. 10239 PT. & 12280

SCALE = 1" = 10 CHAINS = 660'



SEE PAGE 2

SEE PAGE 6

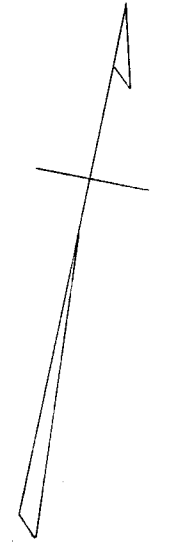
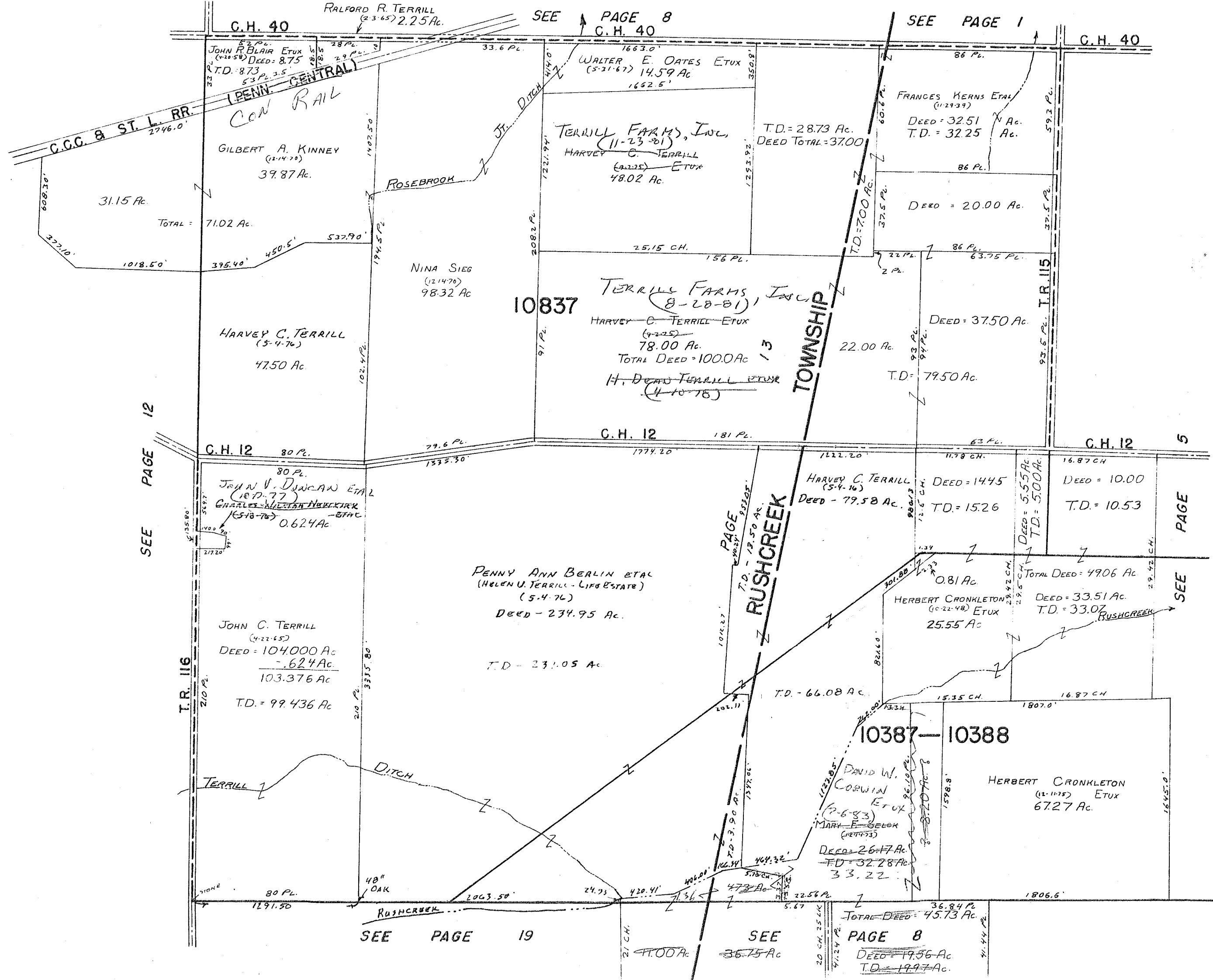
SEE PAGE 7

SURVEY OR SECTION	SUB. NO.	NO. ACRES	GRANTOR	GRANTEE	ACRES TRANS'FRD	TRANS.	DATE OF TRANSFER	DEED		LOT NO.	SIZE		REMARKS
								VOL.	PAGE		FRONT	DEPTH	
10837		22,004.37.50 <del>78.00</del> + 20.00	HARVEY C. TERRILL ETUX	H. DEAN TERRILL ETUX	22,004.37.50 <del>78.00</del> + 20.00	✓	4-10-78	375	546 547				
10837		79.50	H. DEAN TERRILL ETUX	TERRILL FARMS INC.	79.50	✓	8-28-81	393	129/433				
10837		4.37 2217.8.20	MARY F. SELCK	DAVID W. CORWIN ETUX	33.22	✓	7-6-83	ACC	282- 886				NEW SURVEY

# BOKESCREEK TOWNSHIP

## V.M.S. NO. 10837 & 10387-10388

SCALE = 1" = 10 CHAINS = 660'



SEE PAGE 12

SEE PAGE 8 C.H. 40

SEE PAGE 1

PAGE 5

SEE

SEE PAGE 19

SEE PAGE 8

PAGE 8

DEED = 19.56 Ac. T.D. = 19.97 Ac.

SURVEY OR SECTION	SUB. NO.	NO. ACRES	GRANTOR	GRANTEE	ACRES TRANSFRD	TRANS.	DATE OF TRANSFER	DEED		LOT NO.	SIZE		REMARKS
								VOL.	PAGE		FRONT	DEPTH	
10383, 10387, 1600		40.11 2.00 31.10 50.00	HELEN V. TERRILL ETAL	ROBERT H. TERRILL, JR. ETAL	40.11 2.00 31.10, 50.00	✓	5-15-78	376	182-184 181				
14530		25.00	RICHARD RAMSEY ETUX	DARRELL W. RAMSEY ETUX	1.00	✓	8-28-78	378	1699				NEW SURVEY
13593		35.00	HERMAN McMAHON DEC'D	H. DEAN TERRILL ETUX	35.00 44.40	✓	1-31-77	381	381/384				
14530 13593		30.48 19.00 40.00	PALMER D. ROMIRE DEC'D	DOROTHY B. ROMIRE	30.48 19.00 40.00	✓	1-25-80	386	771/772				
13593		50.75	ROSA D. FORD (DECD)	R. L. FORD ETAL	50.75	✓	9-29-80	389	466/469				
13593		50.75	R. L. FORD ETAL	JEANNE A. YOUNG ETAL	25.75	✓	9-29-80	389	472/473				NEW SURVEY
13593		25.00	DONALD A. YOUNG ETUX	JUNE FORD ETAL	25.00	✓	9-29-80	389	470/471				NEW SURVEY
16070		32.50	EDWARD C. LANE	JOHN P. WHITNEY ETAL	32.50	✓	1-26-81	390	451/452				
13593		35.00 44.40	H. DEAN TERRILL ETUX	TERRILL FARMS, INC.	35.00 44.40	✓	8-28-81	393	427/428				
16070		50.00 32.50	JOHN POTEE WHITNEY ETAL	TITE WHITNEY PARTNERSHIP	50.00 32.50	✓	11-20-81	394	417/419				
13593, 94500 16070		30.48 19.00, 40.00	DOROTHY B. ROMIRE DEC'D	DARRELL W. RAMSEY ETUX	30.48 19.00, 40.00	✓	2-22-82	395	263/264				
10387		61.21	Earl Jacobs etux	Phillip Ramsey etux	61.21	✓	4-17-84	414	482				

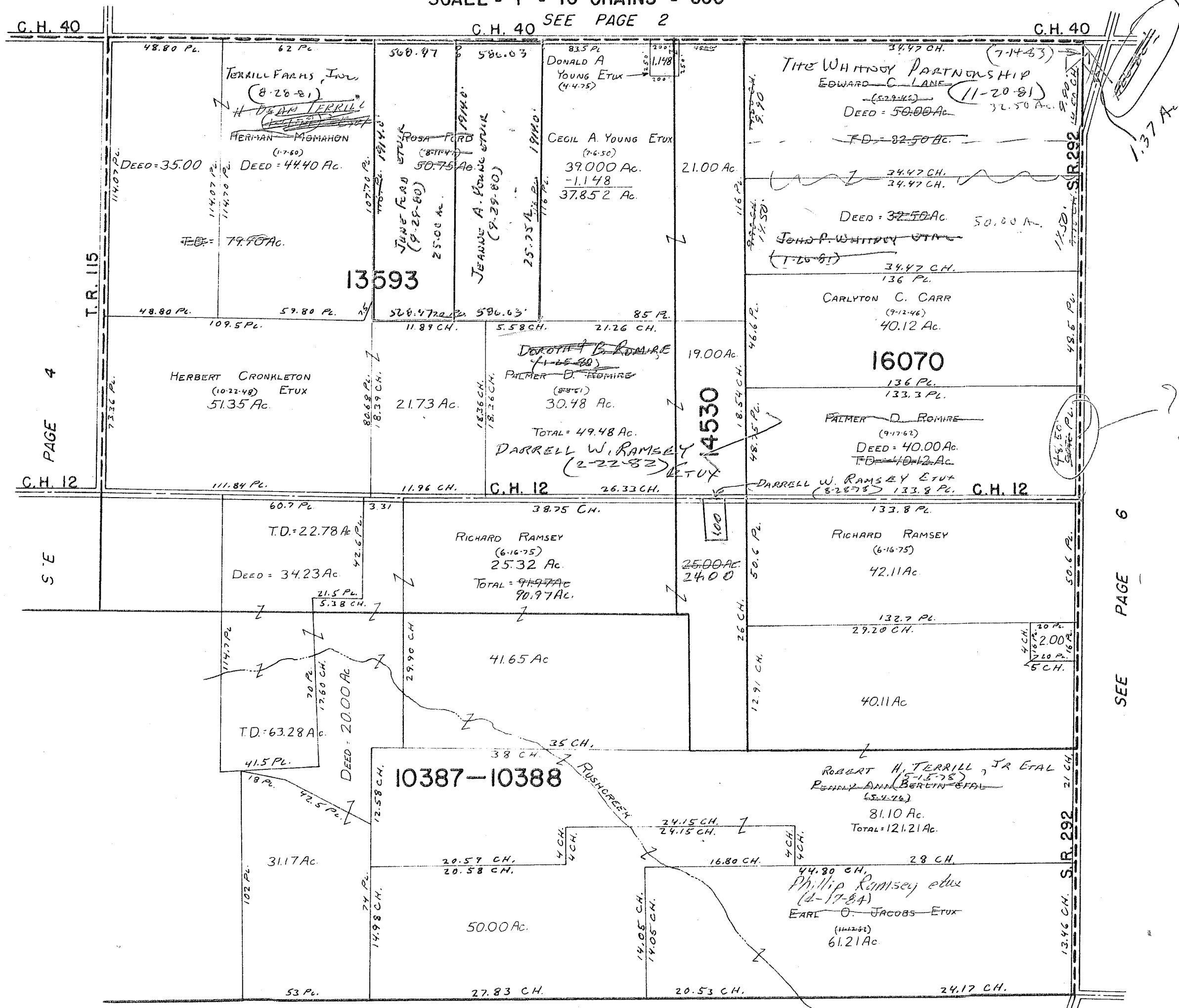
# BOKESCREEK TOWNSHIP

## V.M.S. NO. 10387-10388 & 13593

### & 14530 & 16070

SCALE = 1" = 10 CHAINS = 660'

C.H. 40 SEE PAGE 2



C.H. 40

C.H. 40 SEE PAGE 2

C.H. 40

T.R. 115

PAGE 4

C.H. 12

S E

C.H. 12

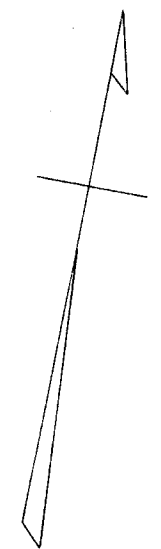
C.H. 12

PAGE 6

SEE

### 10387-10388

SEE PAGE 9



SURVEY OR SECTION	SUB. NO.	NO. ACRES	GRANTOR	GRANTEE	ACRES TRANS'FRD	TRANS.	DATE OF TRANSFER	DEED		LOT NO.	SIZE		REMARKS
								VOL.	PAGE		FRONT	DEPTH	
9958		9.75	ROBERT C. FREDERICK	CLARENCE A. LEDLEY ETUX	2.66	✓	8-26-77	372	283				NEW SURVEY
9958		228.71	NELSON E. RICHARDSON (DOWD)	SARA L. RICHARDSON ETAL	228.71	✓	6-5-79	383	388/389				
9958		62.50	ROSA O. FORD (DOWD)	ANNA MAE CAVIN	62.50	✓	12-22-80	390	611/612				
" "		62.50	GUY H. DILLE DEED	LAUREN L. LEDLEY ETAL	62.50	✓	1-28-81	390	767				
9958		120.15	BILLIE K. WINGFIELD ETUX	WILLIAM K. WINGFIELD	0.498	✓	1-9-83	398	610/611				Now Survey
9958		77.50	DELPHA RICHARDSON	THE WHITNEY PARTNERSHIP	1.37	✓	7-14-83	401	26-				NEW SURVEY
9958		2.85	David E. Legge etux	Billie Wingfield etal	2.85	✓	2-14-84	403	738				
9958		2.85	Billie Wingfield etux	John D. Tuttle etal	2.85	✓	2-14-84	403	740				



# BOKESCREEK TOWNSHIP

V.M.S. NO. 9958

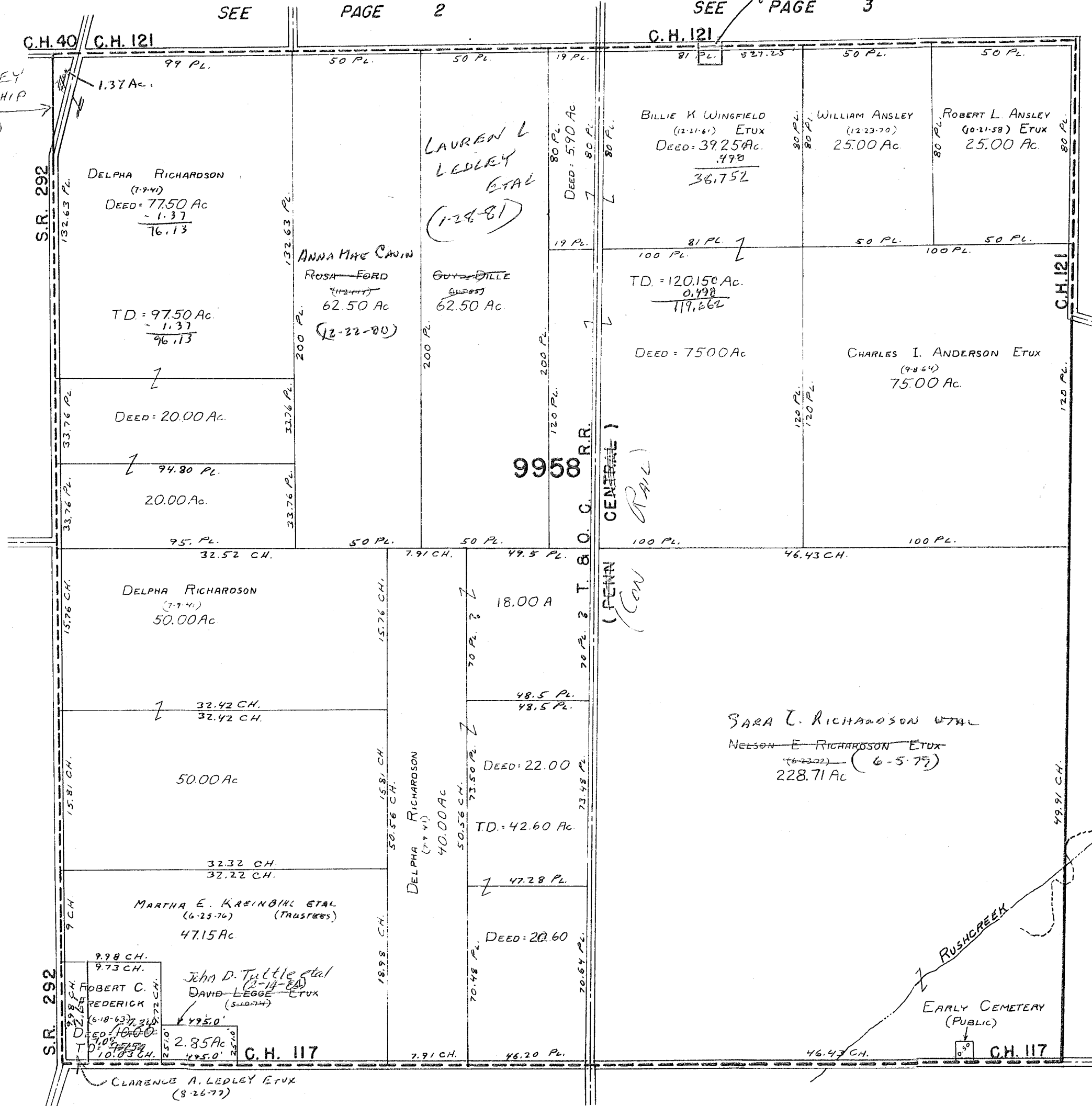
SCALE = 1" = 10 CHAINS = 660'

SEE PAGE 2

SEE PAGE 3

THE WHITNEY PARTNERSHIP (7-14-83)

SEE SURVEY 0.998 AC. WILLIAM K. WINGFIELD (1-4-83)



SEE PAGE 5

SEE PAGE 7

SEE PAGE 10

SURVEY OR SECTION	SUB. NO.	NO. ACRES	GRANTOR	GRANTEE	ACRES TRANSFRD	TRANS.	DATE OF TRANSFER	DEED		LOT NO.	SIZE		REMARKS
								VOL.	PAGE		FRONT	DEPTH	
9959		90.00	PATRICE G. DUGAN	HARRY T. DUGAN	90.00	✓	6-13-77	370	867-869				
9959		39.00 170.00 + 1.00	THE METROPOLITAN BANK OF LIMA, OHIO, TRUSTEE	HUBERT H. TUCKER	39.00 170.00 + 1.00	✓	11-9-78	380	465/465				
9959		55.00 + 95.00 170.00 + 1.00	HUBERT H. TUCKER ETUX	JAMES R. RAMSEY ETUX	55.00 + 95.00 170.00 + 1.00	✓	11-9-78	380	466/468				
9959		11.00 + 110.73	PHILIP SIEG ETUX	KARL PHILIP SIEG ETUX	11.00 + 110.73	✓	12-14-78	380	691/693				
9959		103.01	FOREST HILLS FARMS, INC.	HARRY T. DUGAN	103.01	✓	12-1-80	390	339/340				NEW SURVEY
9959		96.73	HARRY T. DUGAN	FOREST HILLS FARMS, INC.	96.73	✓	12-1-80	390	341/342				NEW SURVEY
9959		1.00	THE METROPOLITAN BANK OF LIMA, OHIO, TRUSTEE	JAMES H. RAMSEY ETUX	1.00	✓	6-9-82	390	250/251				OLD SCHOOL SITE,
9959		170.00 + 95.00 1.00 + 55.00	JAMES H. RAMSEY ETUX	RAM-CREST FARMS, INC.	170.00 + 95.00 1.00 + 55.00	✓	6-9-82	390	252/251				

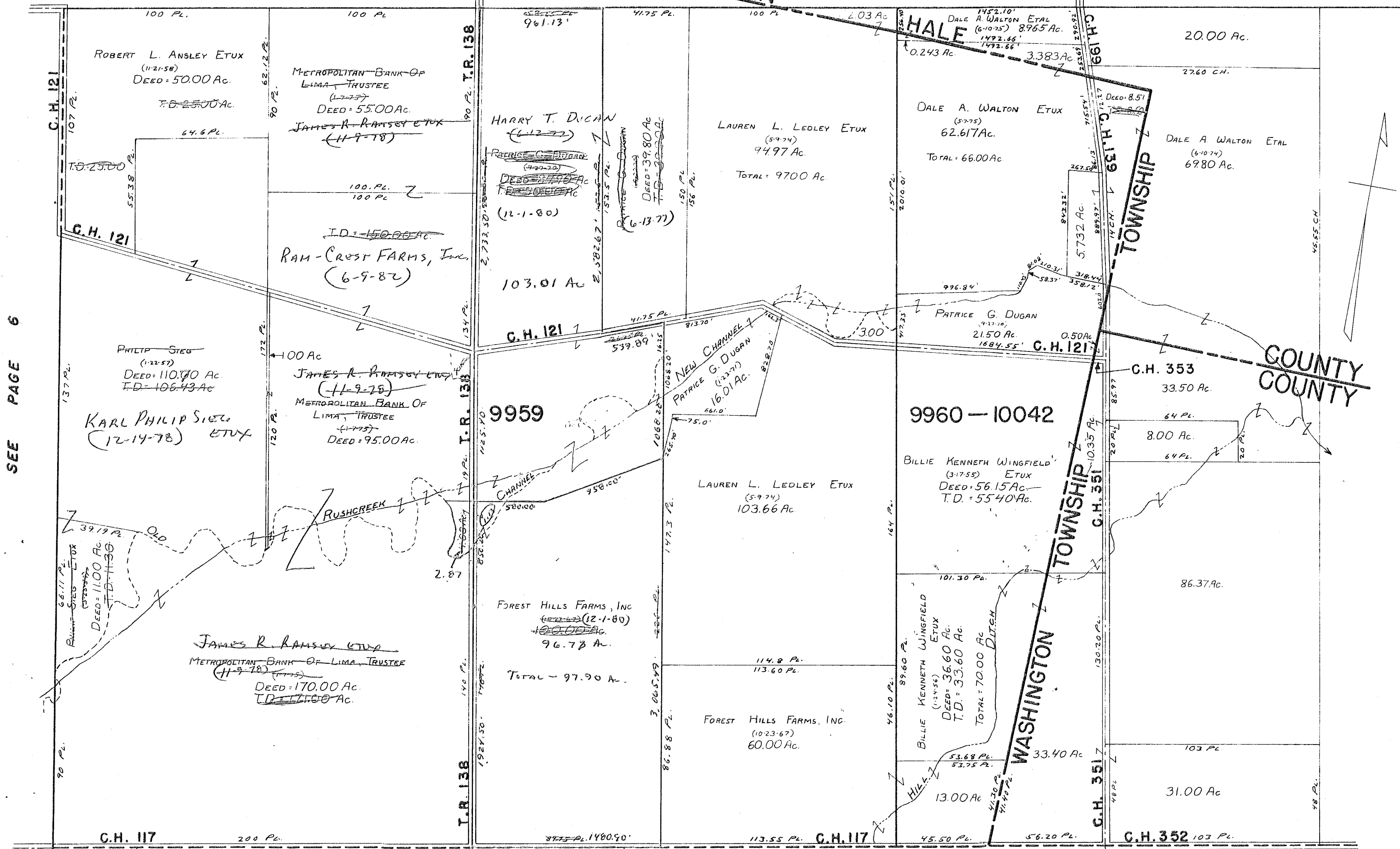
BOKESCREEK TOWNSHIP

V.M.S. NO. 9959 & 9960-10042

SCALE = 1" = 10 CHAINS = 660'

SEE PAGE 3

HARDIN



SEE PAGE 6

SEE PAGE 11

CARTER PATO.

SURVEY OR SECTION	SUB. NO.	NO. ACRES	GRANTOR	GRANTEE	ACRES TRANS'FRD	TRANS.	DATE OF TRANSFER	DEED		LOT NO.	SIZE		REMARKS
								VOL.	PAGE		FRONT	DEPTH	
9937		100.00	OLGAMAE FREDERICK (DECD)	ROBERT C. FREDERICK	100.00	✓	7-31-79	384	251/252				
9937		55.71 62.00	EARL F. FISH DECD	JAMES D. FISH	55.71 62.00	✓	8-24-79	384	620- 622				
9937		4.72	H. DONN TERRILL ETUX	TERRILL FARMS, JUN LI	4.72	✓	8-28-81	393	429/ 433				
9937		500.00	MART II		50.00	✓	8-28-81						
9937		19.56 54.98 36.75	MARY F. SELCK	DAVID W. CORWIN ETUX	158.25	✓	7-6-83	400	262- 264-				NEW SURVEY

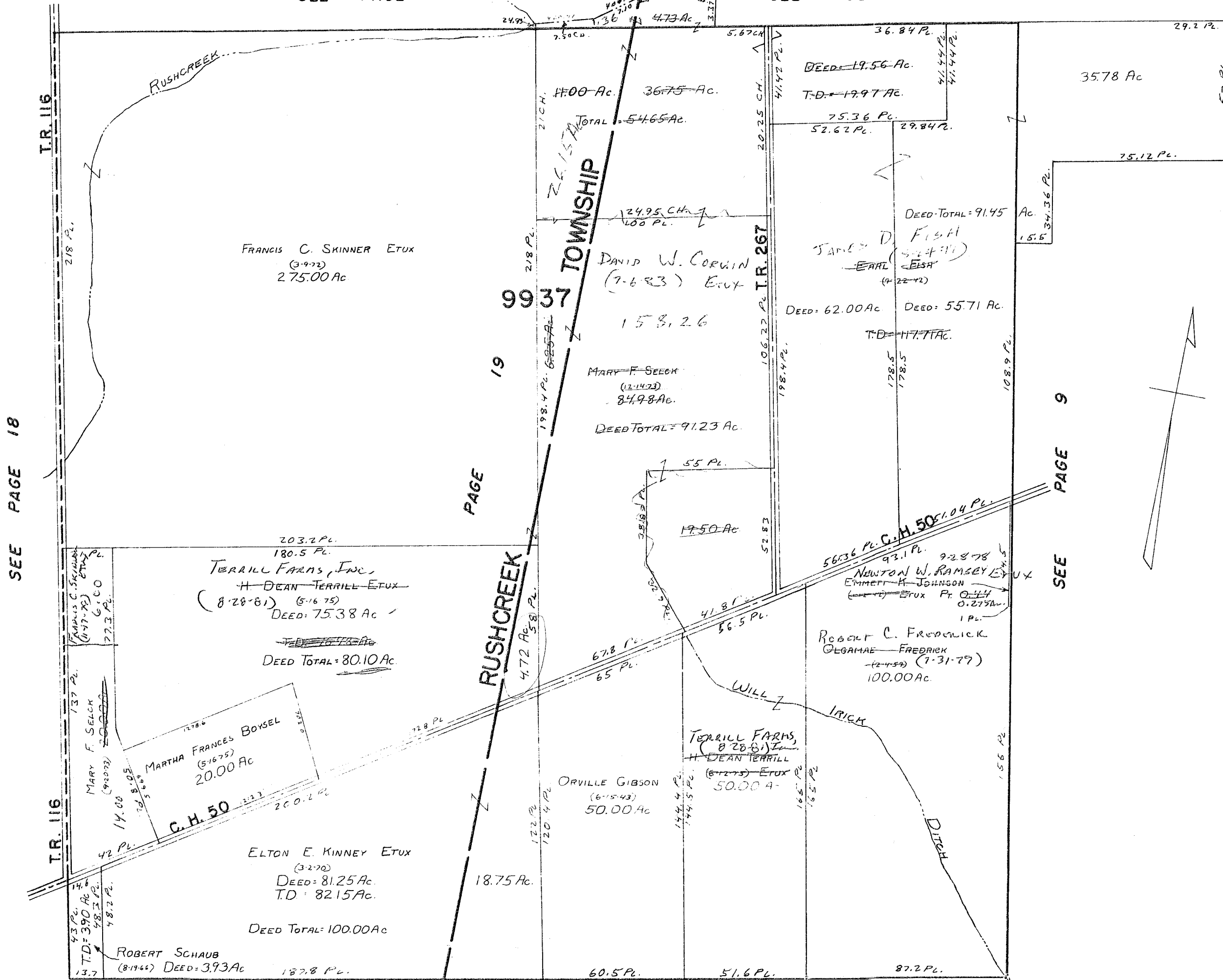
# BOKESCREEK TOWNSHIP

V.M.S. NO. 9937

SCALE = 1" = 10 CHAINS = 660'

SEE PAGE 13

SEE PAGE 4



SEE PAGE 25

SEE PAGE 12

80.10  
75.38  
4.72

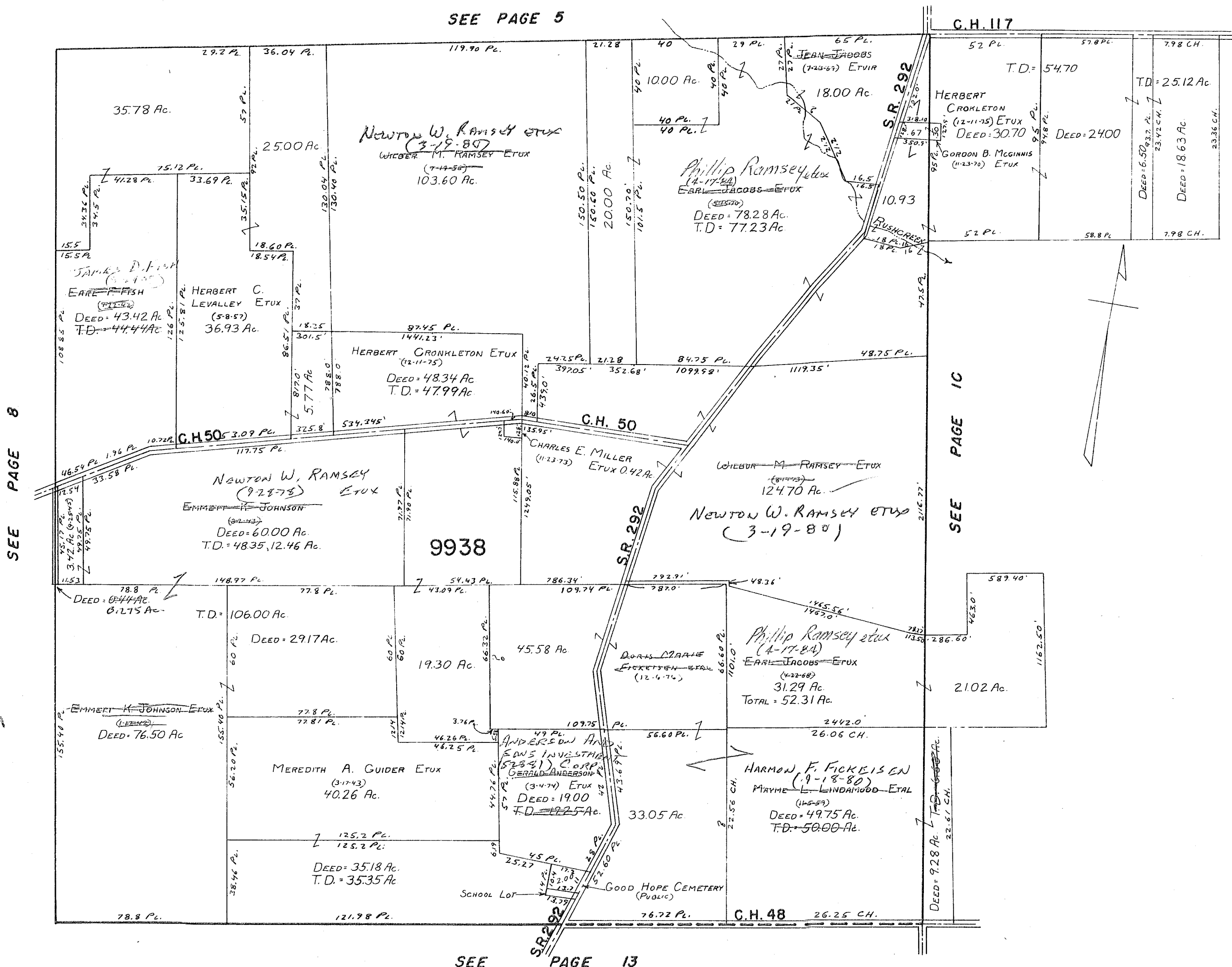
SURVEY OR SECTION	SUB. NO.	NO. ACRES	GRANTOR	GRANTEE	ACRES TRANS'FRD	TRANS.	DATE OF TRANSFER	DEED		LOT NO.	SIZE		REMARKS
								VOL.	PAGE		FRONT	DEPTH	
9938		27.17 0.44, 2.42 60.00, 76.50	EMMETT K. JOHNSON ETUX	NEWTON W. RAMSEY ETUX	SAME	✓	9-23-78	379	381/383				
9938		35.78 43.42	EARL F. FISH DEC'D	JAMES D. FISH	35.78 43.42	✓	8-24-79	384	620-627				
9938		103.60 124.70	WILBUR W. RAMSEY ETUX	NEWTON W. RAMSEY ETUX	103.60 124.70	✓	3-19-80	387	208/211				
9938		45.58 33.05, 49.75	MARIE L. FICKEISEN DEC'D	HARMON F. FICKEISEN	SAME	✓	9-18-80	389	313/314				
9938		19.00	GERALD ANDERSON ETUX	ANDERSON AND SONS INVEST. CORP.	19.00	✓	5-28-81	392	279/280				
9938		21.12, 27.00, 10.00	Earl Jacobs etux	Phillip Ramsey etux	21.12, 27.00, 10.00	✓	4-17-84	ADA	482				

# BOKES CREEK TOWNSHIP

V.M.S. NO. 9938

SCALE = 1" = 10 CHAINS = 660'

SEE PAGE 5



SEE PAGE 8

SEE PAGE 10

SEE PAGE 13

SURVEY OR SECTION	SUB. NO.	NO. ACRES	GRANTOR	GRANTEE	ACRES TRANS'FRD	TRANS.	DATE OF TRANSFER	DEED		LOT NO.	SIZE		REMARKS
								VOL.	PAGE		FRONT	DEPTH	
10060		100.00 + 3.27 + 0.17	WILBUR W. RAMSEY et ux	Newton W. Ramsey et ux	100.00 + 3.27 + 0.17	✓	3-19-80	387	208/ 211				
"	"	9.28	MARIE L. FIKKEISEN DECD	HARMON F. FIKKEISEN	9.28	✓	9-18-80	389	313/ 314				
"	"	24.03, 26.00	ALICE KAVANAGH DECD	ELMER KAVANAGH ETAL	SAME	✓	11-16-81	394	377/ 380				
"	"	25.00, 30.00 24.03, 26.00 25.00, 30.00	WESLEY L. KAVANAGH ETAL	ELMER KAVANAGH	SAME	✓	11-16-81	394	381/ 384				
			Alta Korns (decd)	Emma K. Dornst et ux	25.00 25.00, 30.00	✓	6-4-82	396	220/ 223				
10060		25.00	Earl Jacobs et ux	Phillip Ramsey et ux	25.00	✓	4-17-84	404	482				

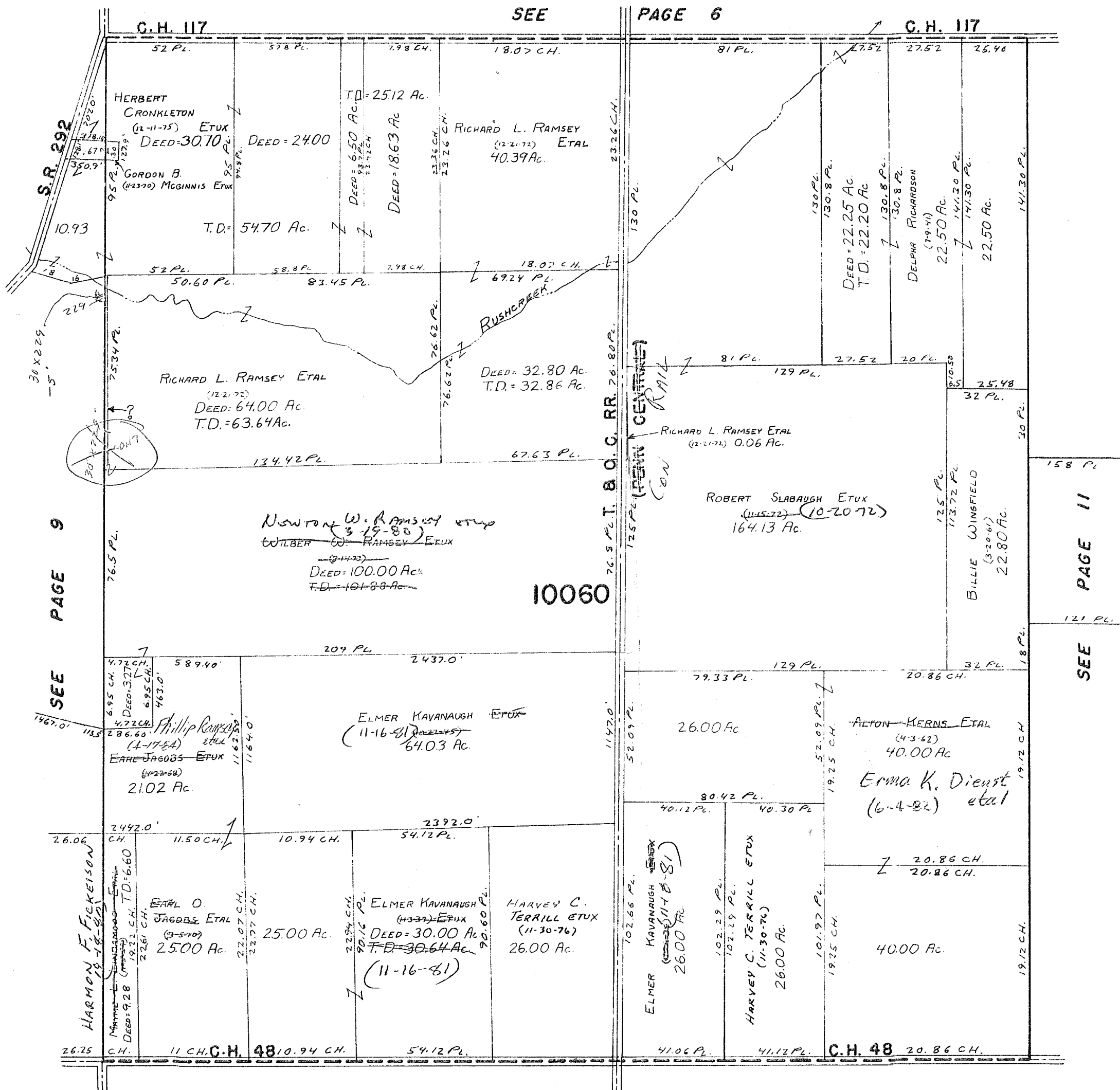


# BOKESCREEK TOWNSHIP

V.M.S. NO. 10060

SCALE = 1" = 10 CHAINS = 660'

SEE PAGE 6



SEE PAGE 9

PAGE 11

SEE

SEE PAGE 14

CARTER P.T.G.

SURVEY OR SECTION	SUB. NO.	NO. ACRES	GRANTOR	GRANTEE	ACRES TRANS'FRD	TRANS.	DATE OF TRANSFER	DEED		LOT NO.	SIZE		REMARKS
								VOL.	PAGE		FRONT	DEPTH	
12112		81.09 + 8.00 160.00 + 20.00	Nona M. Wallace (Deed)	Russell Creviston	81.09 + 8.00 160.00 + 20.00	✓	10-14-77	373	198- 199				
12112		171.17 62.97	Hollis R. Mouser Deed	Bertha M. Mouser	171.17 62.97	✓	2-22-77	381	678- 679				
12112		10.00 29.89 50.00 20.00	Alvin Creviston Etal	Russell Creviston Etal	SAME	✓	10-1-79	385	208/ 1210				
12112		104.00	Herbert Williams	OHIO SOCIETY FOR PREVENTION OF BLINDNESS CLEVELAND SOCIETY FOR THE BLIND	104.00	✓	12-11-81	394	627/ 629				UND. 7/8 INT.
12112		268.45	Ronald C. Mouser Etal	R. & B. Mouser Farms, Inc.	268.45	✓	1-27-82	395	50/ 157				
12112		104.00	Alton Kerns (Deed)	Erma K. Dienst etal	26.20 24.80	✓	6-4-82	396	220/ 123				
12112		104.00	CLEVELAND SOCIETY FOR THE BLIND	Ira Williams Etal	104.00	✓	12-6-82	398	334				QUIT CLAIM
12112		104.00	OHIO SOCIETY TO PREVENT BLINDNESS	" " "	104.00	✓	12-6-82	398	335				" " " "
12112		104.00	Herbert H. Williams Deed	Ira Williams Etal	104.00	✓	1-3-83	398	600/ 602				
12112		104.00	Ira Williams Etal	R & B. Mouser Farms, Inc.	104	✓	12-6-83	402	697- 698				

# BOKESCREEK TOWNSHIP

V.M.S. NO. 7161 & 12112

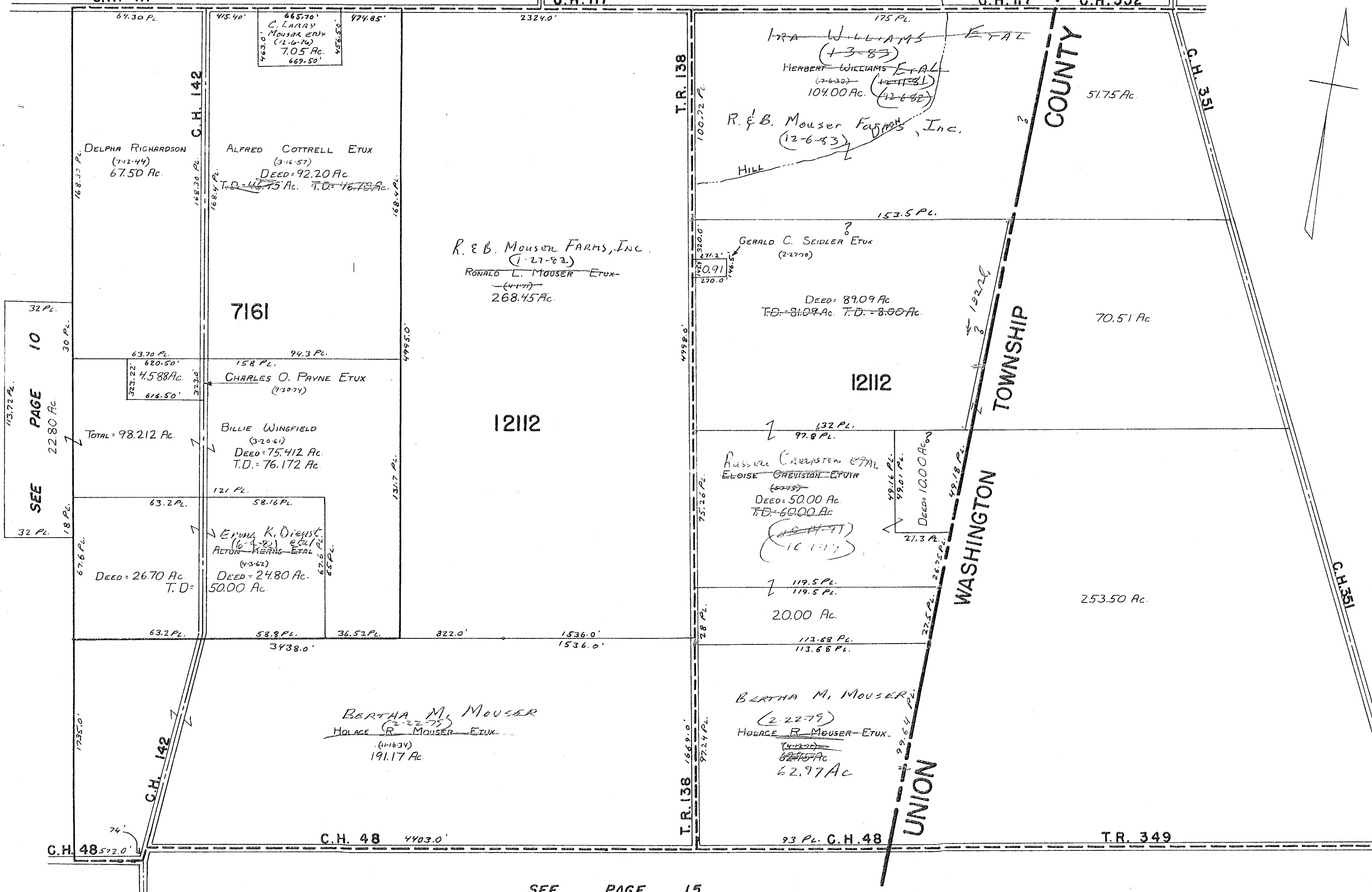
SCALE = 1" = 10 CHAINS = 660'

SEE PAGE 7

C.H. 117

G.H. 117

G.H. 352



SEE PAGE 10  
 113.72 Pl.  
 32 Pl.  
 22.80 Ac.  
 30 Pl.  
 32 Pl.  
 18 Pl.

SEE PAGE 15

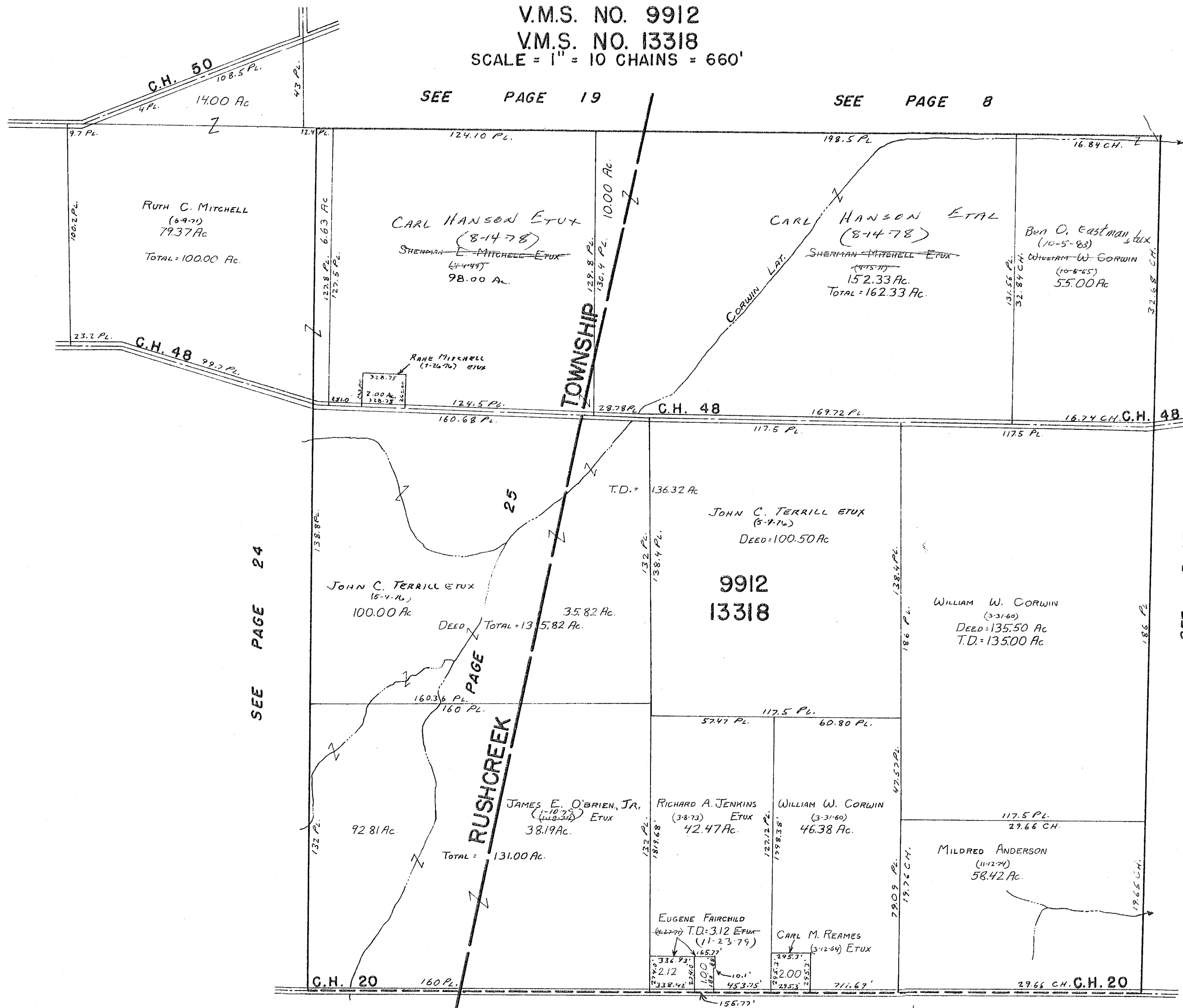
SURVEY OR SECTION	SUB. NO.	NO. ACRES	GRANTOR	GRANTEE	ACRES TRANS'FRD	TRANS.	DATE OF TRANSFER	DEED		LOT NO.	SIZE		REMARKS
								VOL.	PAGE		FRONT	DEPTH	
9912 13318		1.52, 33	SHERMAN MITCHELL ETUX	CARL HANSON ETAL	152.33	✓	2-14-78	376	266 267				
9912		35.19	JAMES E. O'BRIEN ETUX	JAMES E. O'BRIEN, JR. ETUX	38.19	✓	1-10-79	381	78				
9912		<del>2.00</del> 2.12	EUGENE FAIRCHILD ETUX	JAMIE L. STALEY	2.12 1.00	✓	11-23-79	385	974/ 975				
9912		1.00 2.12 1.00	JAMIE L. STALEY	EUGENE FAIRCHILD	2.12 1.00	✓	11-23-79	385	996/ 997				
9912		55A	William W. Corwin	Ben O. Eastman etux	55.00	✓	10-5-83	401	959/ 960				

# BOKESCREEK TOWNSHIP

V.M.S. NO. 9912  
V.M.S. NO. 13318  
SCALE = 1" = 10 CHAINS = 660'

SEE PAGE 19

SEE PAGE 8



SEE PAGE 24

SEE PAGE 13

SEE PAGE 30

SEE PAGE 16

CARTER PRG.

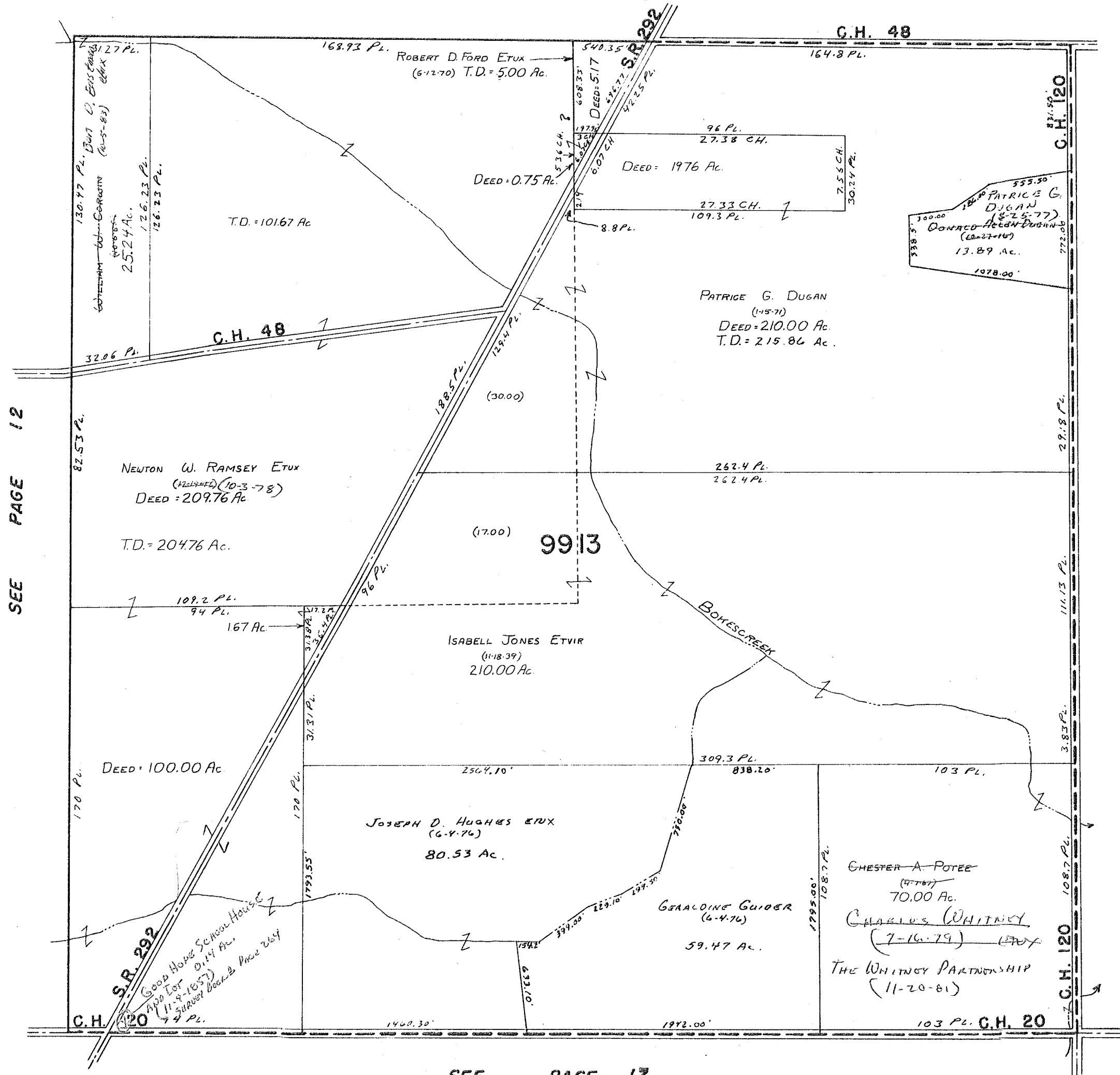
SURVEY OR SECTION	SUB. NO.	NO. ACRES	GRANTOR	GRANTEE	ACRES TRANS'FRD	TRANS.	DATE OF TRANSFER	DEED		LOT NO.	SIZE		REMARKS
								VOL.	PAGE		FRONT	DEPTH	
9913		13.89	DONALD ALLEN DUGAN	PATRICE G. DUGAN	13.89	✓	8-25-77	372	237-238				
9913		0.75 1.67	NEWTON W. RAMSEY ETUX	FLORENCE PECK	SAME	✓	10-3-78	379	478/480				
9913		0.75 1.67	FLORENCE PECK	NEWTON W. RAMSEY ETUX	SAME	✓	10-3-78	379	461/480				
9913		209.76 100.00	CHESTER A. POTBE ETUX	CHARLES WHITNEY ETUX	70.00	✓	7-16-79	384	451/48				
9913		70.00	" " " (GC)	" " "	70.00	✓	7-16-79	384	471/48	391	321/393		
9913		70.00	CHARLES WHITNEY ETUX	THE WHITNEY PARTNERSHIP	70.00	✓	11-20-81	394	425/427				
9913		25.24	William W. Corwin	Ben O. Eastman etux	25.24	✓	10-5-83	401	459/460				

# BOKESCREEK TOWNSHIP

V.M.S. NO. 9913

SCALE = 1" = 10 CHAINS = 660'

SEE PAGE 9



SEE PAGE 12

SEE PAGE 14

SEE PAGE 17

CARTER PRTG.

SURVEY OR SECTION	SUB. NO.	NO. ACRES	GRANTOR	GRANTEE	ACRES TRANS'FRD	TRANS.	DATE OF TRANSFER	DEED		LOT NO.	SIZE		REMARKS
								VOL.	PAGE		FRONT	DEPTH	
9914		1.85	TONY N. WILLIAMS ETUX	MARK H. ALLSHOUSE ETUX	1.85	✓	9-8-77	372	482-490				
9914		8.00	WILLIAM MARY GREEN ETUX	EDWIN L. GREEN ETUX	8.00	✓	5-22-78	376	359/360				
9914		8.00	EDWIN L. GREEN ETUX	GLENN S. PIPER ETUX	8.00	✓	5-22-78	376	361/362				
9914		61.00	EARL O. JACOBS ETAL	HARRY E. LONG ETUX	1.38	✓	6-8-78	376	680/681				NEW SURVEY
9914		17.00, 1.00, 13.00, 3.01, 26.00, 49.30, 27.88	MARIE H. BENEDICT DECD	GEORGE E. BENEDICT	26.00, 17.00, 0.71, 1.00, 13.00, 3.01, 26.00, 49.30, 27.88	✓	7-12-78	377	777/779				
9914		68.50	CHESTON A. POTEE ETUX	CHARLES WHITNEY ETUX	68.50	✓	7-16-78	384	451/452	391	391/393		
9914		50.00	ROBLEY T. ARTIS ETUX	EARL O. JACOBS ETAL	50.00	✓	9-4-79	384	752/753				
9914		<del>1.38</del>	<del>HARRY E. LONG ETUX</del>										
9914		1.85	MARK H. ALLSHOUSE ETUX	MARK H. ALLSHOUSE ETUX	1.85	✓	10-9-80	389	98/99				
9914		29.29	CLARENCE W. BUTCHER DECD	ISABELL E. BUTCHER	29.29	✓	6-10-81	392	443/444				
9914		1.85	MARK H. ALLSHOUSE ETUX	BRUCE CANNODE ETAL	1.85	✓	8-4-81	393	103/104				
9914		67.50	CHARLES WHITNEY ETUX	THE WHITNEY PARTNERSHIP	67.50	✓	11-20-81	394	425/427				
9914		40.00	NELLIE KAVANAGH DECD	CHESTER KAVANAGH	40.00	✓	1-19-82	394	956				
9914		36.00	KERMIT V. MCGINNIS ETUX	MADGE E. ROBERTS ETUX	36.00	✓	1-27-82	395	49/50				
9914		36.00	MADGE E. ROBERTS	KERMIT V. MCGINNIS	36.00	✓	1-27-82	395	51/52				
9914		62.66	<del>HARRY</del> ELIZABETH TERRILL DECD	HARVEY TERRILL ETAL	62.66	✓	1-19-83	398	776/777				VND. 1/2 INT.
9914		62.66	ROBERT H. TERRILL DECD	HELEN V. TERRILL ETAL	62.66	✓	1-19-83	398	778/779				VND. 1/2 INT.
9914		62.66	BERTHA HELENA ANDREW DECD	ELIZABETH TERRILL ETAL	62.66	✓	1-21-83	398	827				
9914		62.66	JOHN TERRILL ETAL	HARVEY C. TERRILL	62.66	✓	4-7-83	399	601/602				
9914		8.00	GLENN S. PIPER ETAL	JAMES D. MITCHELL ETUX	8.00	✓	7-15-83	400	976/977				
9914		50.00, 50.11, 52.15, 59.62	Earl Jacobs etux	Phillip Ramsey etux	50.00, 50.11, 52.15, 59.62	✓	4-17-84	404	482				

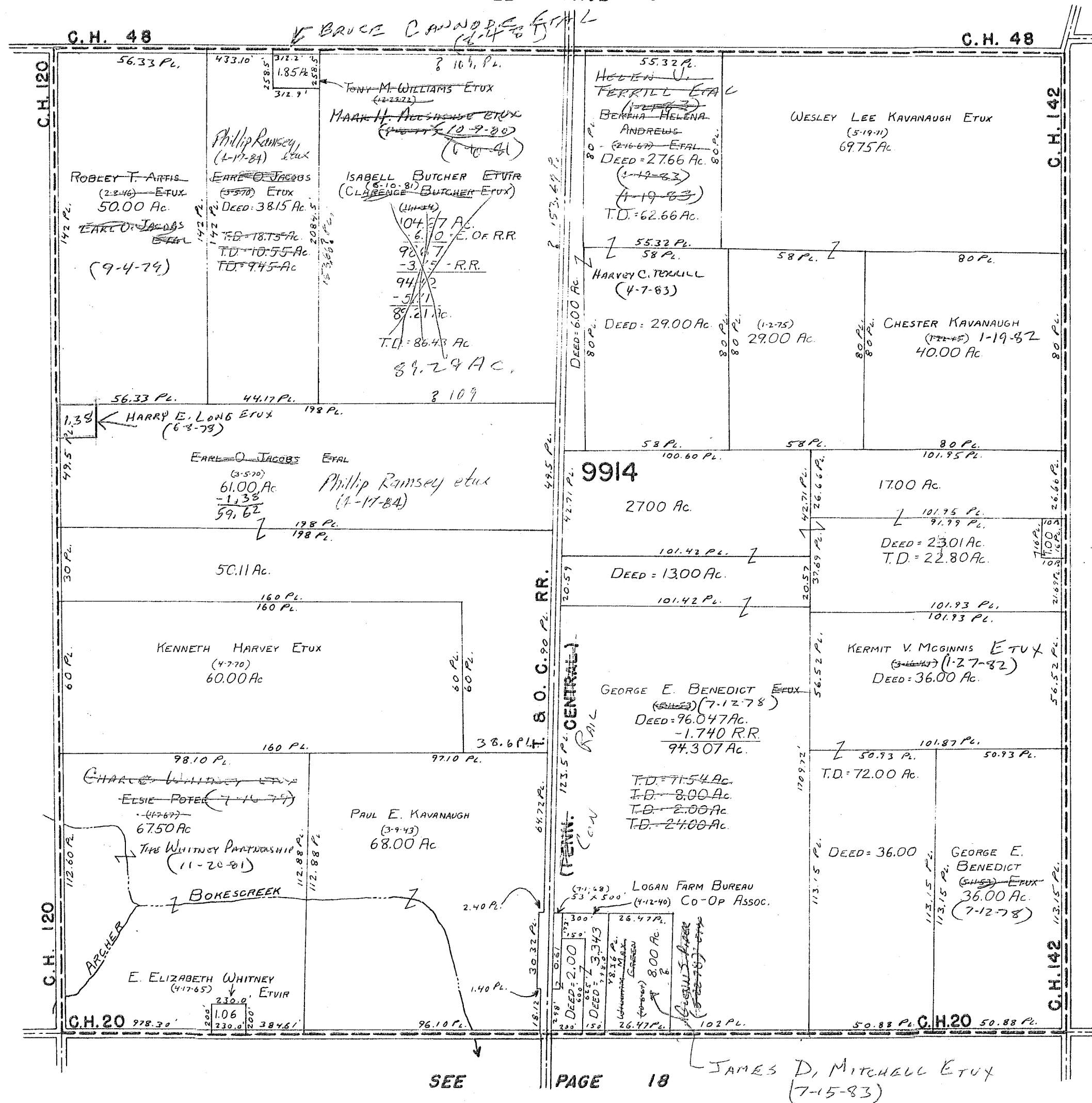


# BOKESCREEK TOWNSHIP

V.M.S. NO. 9914

SCALE = 1" = 10 CHAINS = 660'

SEE PAGE 10



SEE PAGE 13

SEE PAGE 15

SEE PAGE 18

JAMES D. MITCHELL ETUX  
(7-15-83)

CARTER PRG.

SURVEY OR SECTION	SUB. NO.	NO. ACRES	GRANTOR	GRANTEE	ACRES TRANS'FRD	TRANS.	DATE OF TRANSFER	DEED		LOT NO.	SIZE		REMARKS
								VOL.	PAGE		FRONT	DEPTH	
9915		40.00	LOWELL D. FOGLE DEL'D	MARION D. FOGLE	40.00	✓	8-3-79	384	305				
		49.00			49.00								
9915		25.00	JOSEPH P. KAVANAGH	JAMES A. EVANS	0.92	✓	10-15-80	389	728/729				NEW SURVEY
		49.38			49.38								
9915		84.32	FLORENCE FORT WAHL (DELD)	DIANA WAHL EUGENSOLE	84.32	✓	1-23-81	390	731/923				
9915		200.00	ADAM PRATER DEL'D	EUNICE PRATER	200.00	✓	4-28-81	391	923/924				
9915		2.50	WILSON B. EVANS DEL'D	GRACE B. EVANS	2.50	✓	12-18-81	394	727/728				UND. 1/2 INT.
9915		4.01	BERTHA M. MOUSER	PAULA A. KIRKPATRICK ETAL	0.46	✓	8-2-83	401	153/154				NEW SURVEY

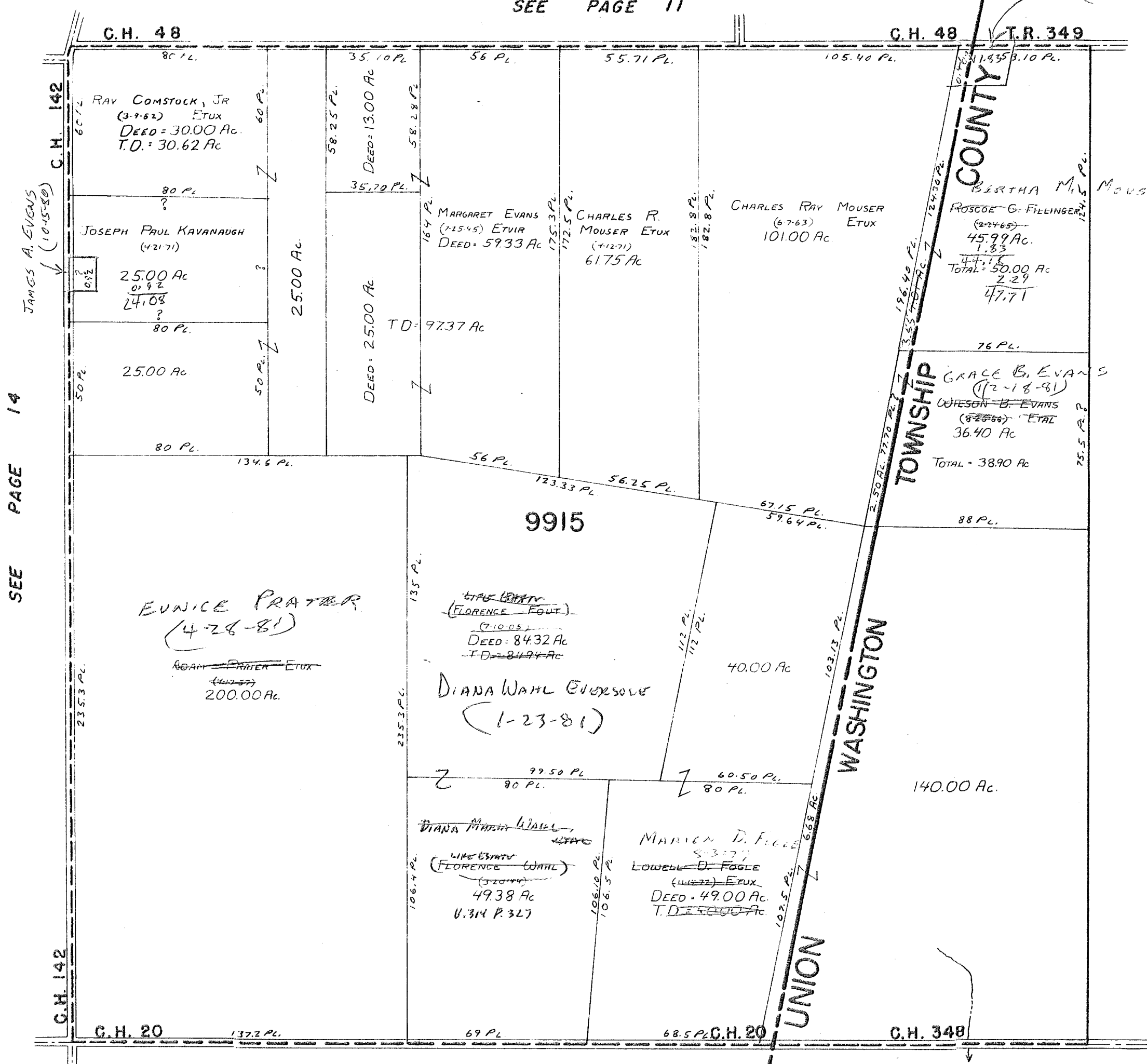
BOKESCREEK TOWNSHIP

V.M.S. NO. 9915

SCALE = 1" = 10 CHAINS = 660'

SEE PAGE 11

PANLA A. KIRKPATRICK ETAL (4-2-83)



SEE PAGE 14

124 32  
40  
84.32

SEE PAGE 19

CARTER PRYS.

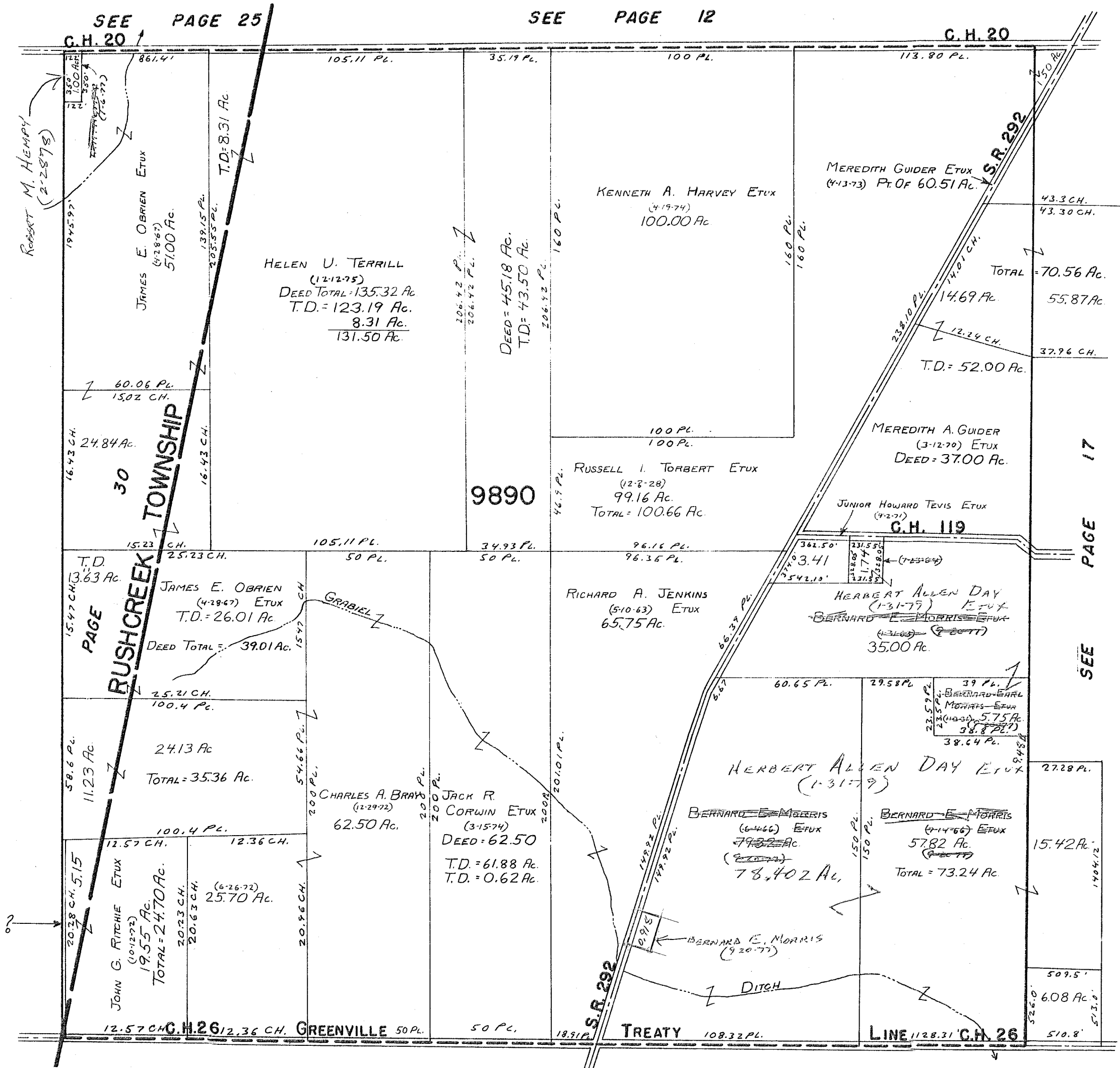
SURVEY OR SECTION	SUB. NO.	NO. ACRES	GRANTOR	GRANTEE	ACRES TRANSFRD	TRANS.	DATE OF TRANSFER	DEED		LOT NO.	SIZE		REMARKS
								VOL.	PAGE		FRONT	DEPTH	
9890		1.74 5.75	BLANCHE M. MORRIS (Dec'd)	BERNARD E. MORRIS	1.74 5.75	✓	9-20-77	372	721-722				
9890		35.00 + 79.32 + 57.62	BLANCHE M. MORRIS (Dec'd)	BERNARD E. MORRIS	35.00 + 79.32 + 57.62	✓	9-20-77	372	723-725				Deed 5.75 + 106.18 = 106.54 AC
9890		35.66 + 1.74 57.62 + 57.5	BERNARD E. MORRIS	HERBERT ALLEN DAY ETUX	1.74 57.62 57.5 78,702,3500	✓	131-79	381	441				NEW SURVEY

# BOKESCREEK TOWNSHIP

V.M.S. NO. 9890

SCALE = 1" = 10 CHAINS = 660'

SEE PAGE 12



SEE PAGE 25

C.H. 20

C.H. 20

RUSHCREEK TOWNSHIP

9890

PAGE 17  
SEE

SEE

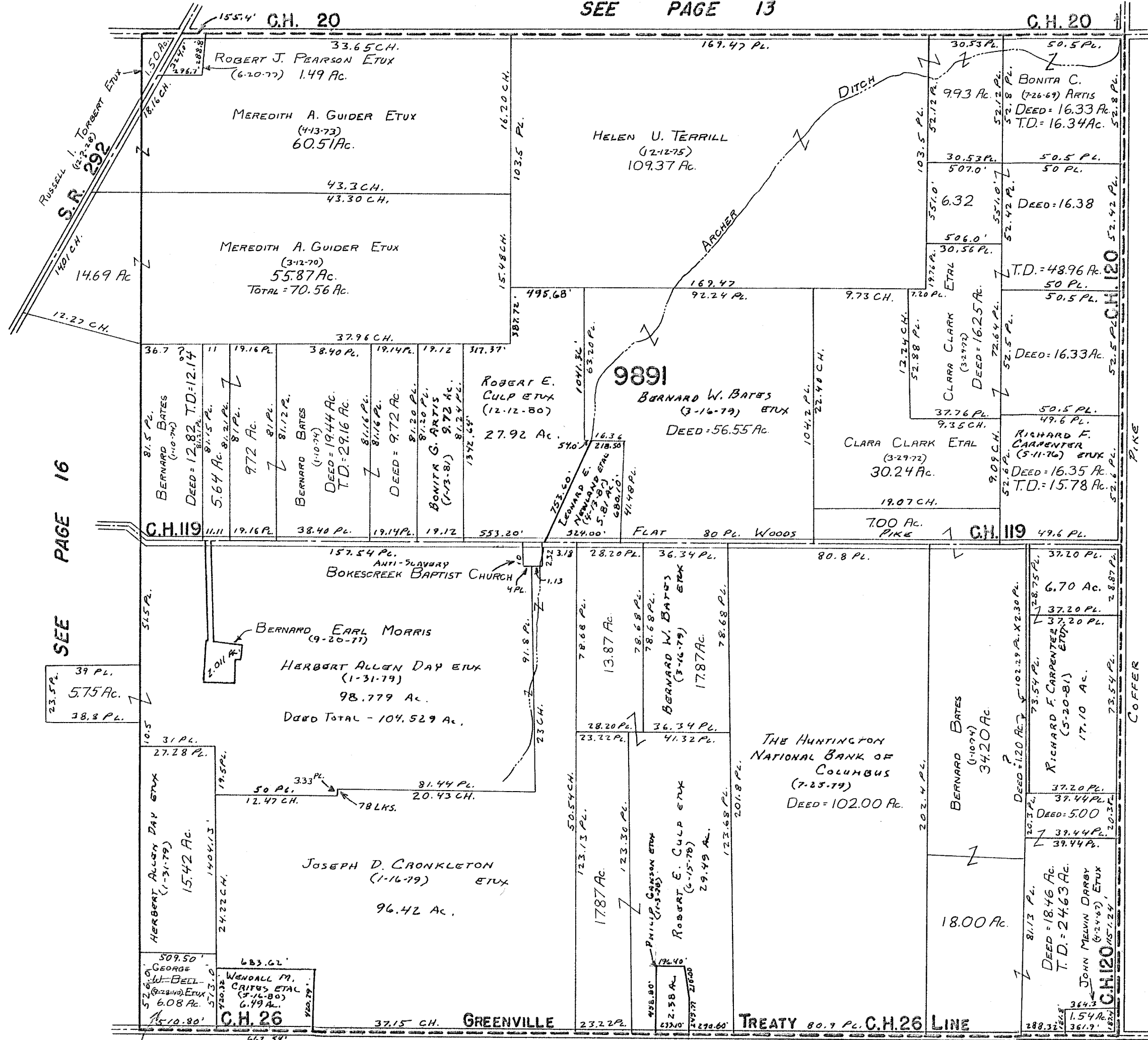
PAGE 20

SURVEY OR SECTION	SUB. NO.	NO. ACRES	GRANTOR	GRANTEE	ACRES TRANS'FRD	TRANS.	DATE OF TRANSFER	DEED		LOT NO.	SIZE		REMARKS
								VOL.	PAGE		FRONT	DEPTH	
9891		1.49	ELLIS CRABTREE ETUX	ROBERT J. PEARSON ETUX	1.49	✓	6-20-77	370	949-950				
9890		5.75			5.75	✓			721-				
9891		100.79	BLANCHE M. MORRIS (Dec'd)	BERNARD E. MORRIS	100.79	✓	9-20-77	372	722				Deed - 106.54 Ac.
9891		15.42	BLANCHE M. MORRIS (Dec'd)	BERNARD E. MORRIS	15.42	✓	9-20-77	372	723-725				
9891		56.55			56.55	✓			630-631	602-604			
9891		17.87	ROBLEY T. ARTIS ETUX	THAN C. ARTIS	17.87	✓	1-23-78	374	630-631				
9891		17.87			17.87	✓			630-631				
9891		56.55	THAN C. ARTIS ETUX	CHASLER V. BERRY ETUX	56.55	✓	1-24-78	374	631				
9891		17.87			17.87	✓			631				
9891		17.87+31.87+13.87	LOUIS A. HOLTZBERGER ETUX	ROBERT E. CULP ETUX	17.87+31.87+13.87	✓	6-15-78	376	887/889				
9891		31.87	ROBERT E. CULP ETUX	PHILIP GANSON ETUX	2.38	✓	11-3-78	380	131/135				NEW SURVEY
9891		102.91	LOUIS A. HOLTZBERGER ETUX	JOSEPH D. CRACKLETON ETUX	102.91	✓	1-16-79	381	123/124				
9891		102.91	JOSEPH D. CRACKLETON ETUX	HAROLD LONGBRAKE	6.49	✓	1-16-79	381	125/126				NEW SURVEY
9891		100.79			98.777	✓			441				NEW SURVEY
9891		15.42	BERNARD E. MORRIS	HERBERT ALLEN DAY ETUX	15.42	✓	1-31-79	381	441				
9891		17.87			17.87	✓			38/39				
9891		56.55	CHESTER W. BERRY ETUX	CHARLES W. HENRY ETAL	56.55	✓	3-16-79	382	40/41				
9891		17.87			17.87	✓			40/41				
9891		56.55	CHARLES W. HENRY ETAL	BONNARD W. BATES ETUX	56.55	✓	3-16-79	382	180				
9891		102.00	WILLIAM R. HUGHES, TRUSTEE	WILLIAM R. HUGHES, TRUSTEE	102.00	✓	7-25-79	384	180				
9891		102.00	" " " "	OF COLUMBIANS	102.00	✓	7-25-79	384	180				
9891		6.49	HAROLD E. LONGBRAKE ETUX	WENDALL M. CRITES ETAL	6.49	✓	5-16-80	387	266/267				
9891		33.72	LEONARD E. NEWLAND ETUX	ROBERT E. CULP ETUX	27.92	✓	12-12-80	390	500/502				NEW SURVEY
9891		9.72	ROBLEY T. ARTIS (Dec'd)	BONITA G. ARTIS ETAL	9.72	✓	1-13-81	390	204/205				
9891		9.72	THAN C. ARTIS ETUX	BONITA G. ARTIS	9.72	✓	1-13-81	390	204/205				
9891		5.81	LEONARD E. NEWLAND ETUX	ELAINE KRAMER	5.81	✓	4-13-81	391	277/278				
9891		5.81	ELAINE KRAMER	LEONARD E. NEWLAND ETAL	5.81	✓	4-13-81	391	277/278				
9891		17.10			17.10	✓			219/220				
9891		6.70	JENNIE E. CULP	RICHARD F. CARPENTER ETUX	6.70	✓	5-20-81	392	521/522				
9891		6.08	GEORGE WILLIAM BOU (Dec'd)	LAMARA A. BOU	6.00	✓	6-9-83	400	521/522				

# BOKESCREEK TOWNSHIP

V.M.S. NO. 9891

SCALE = 1" = 10 CHAINS = 660'  
SEE PAGE 13



SEE PAGE 16

SEE PAGE 18

Laura A. Bell (6-9-83)

SEE PAGE 21

CARTER PRTO. 100.25  
49.70

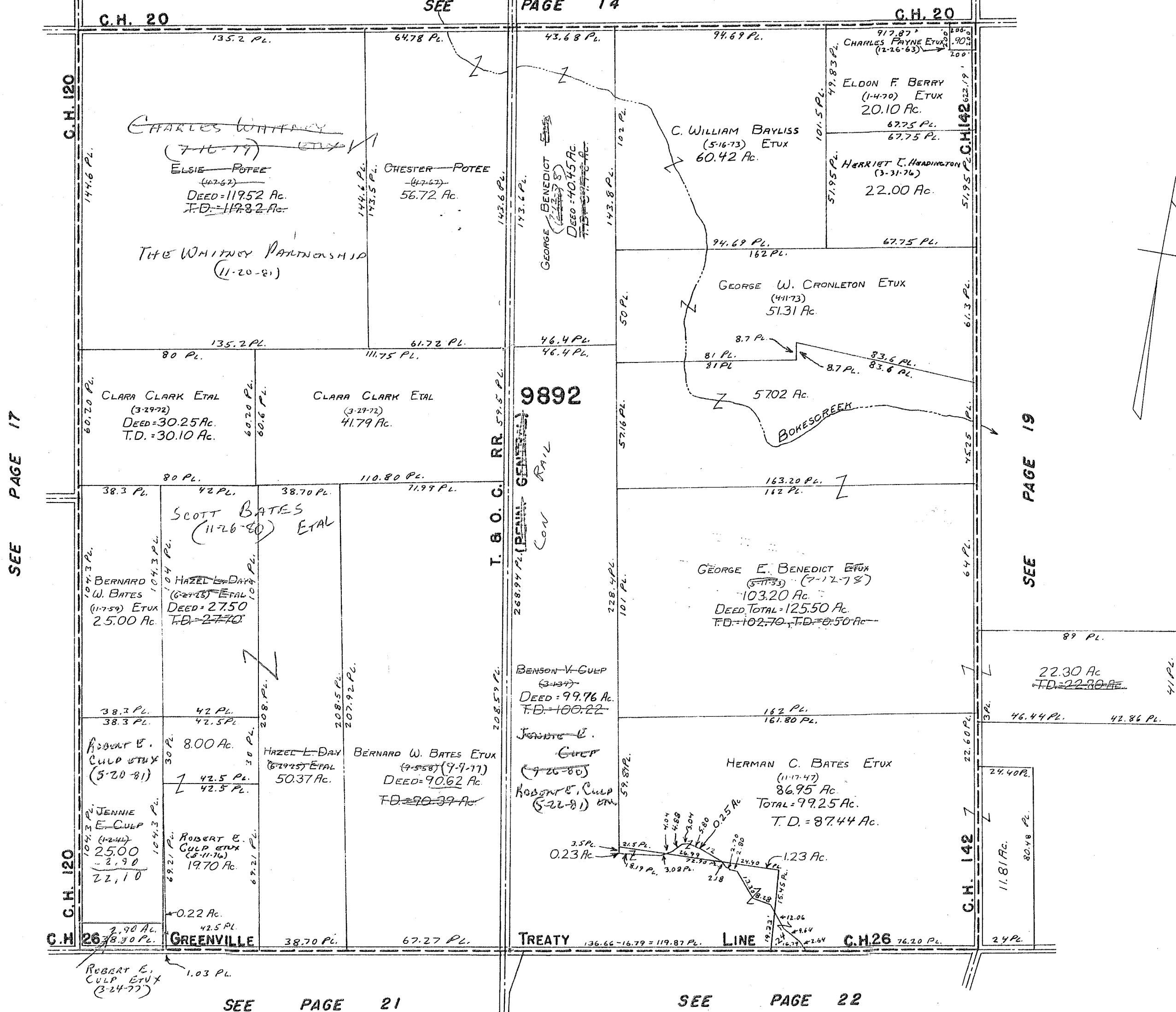
SURVEY OR SECTION	SUB. NO.	NO. ACRES	GRANTOR	GRANTEE	ACRES TRANS'RD	TRANS.	DATE OF TRANSFER	DEED		LOT NO.	SIZE		REMARKS
								VOL.	PAGE		FRONT	DEPTH	
9892		25.00	JENNIE E. CULP	ROBERT E. CULP ETUX	2.90	✓	3-24-77	369	470 472				New Survey
9892		90.62	BERNARD W. BATES ETUX	KERRI CARTER	90.62	✓	9-9-77	372	513- 515				
9892		90.62	KERRI CARTER	BERNARD W. BATES ETUX	90.62	✓	9-9-77	372	516- 518				
9892		40.45	MARIE BENEDICT DEC'D	GEORGE BENEDICT	40.45	✓	7-12-78	377	497/ 499				
9892		39.28	MARIE BENEDICT (DECD)	GEORGE BENEDICT	39.28	✓	7-12-78	377	499				
9892		56.72	CHESTER A. POTTS ETUX	CHARLES WHITNEY ETUX	56.72	✓	7-16-79	384	45- 46				
9892		56.72	CHESTER A. POTTS ETUX (G.C.)	CHARLES WHITNEY ETUX	56.72	✓	7-16-79	384	47				
9892		56.72	" " " " (G.C.)	" " " "	56.72	✓	7-16-79	391	391/ 392				
9892		99.761023	BENSON V. CULP (DECD)	JENNIE E. CULP	99.761023	✓	9-26-80	389	449/ 445				
9892		50.37	EMILY D. COOPER ETAL	SCOTT BATES ETAL	50.37	✓	1-26-80	390	289/ 300				
9892		22.10	JENNIE E. CULP	ROBERT E. CULP ETUX	22.10	✓	5-20-81	392	221/ 223				
9892		99.761023	JENNIE E. CULP	ROBERT E. CULP ETUX	99.761023	✓	5-22-81	392	221/ 224				
9892		56.72	CHARLES WHITNEY ETUX	THE WHITNEY PARTNERSHIP	56.72	✓	11-20-81	394	425/ 427				



# BOKESCREEK TOWNSHIP

V.M.S. NO. 9892

SCALE = 1" = 10 CHAINS = 660'  
SEE PAGE 14



SEE PAGE 17

SEE PAGE 19

SEE PAGE 21

SEE PAGE 22

CARTER PATG.

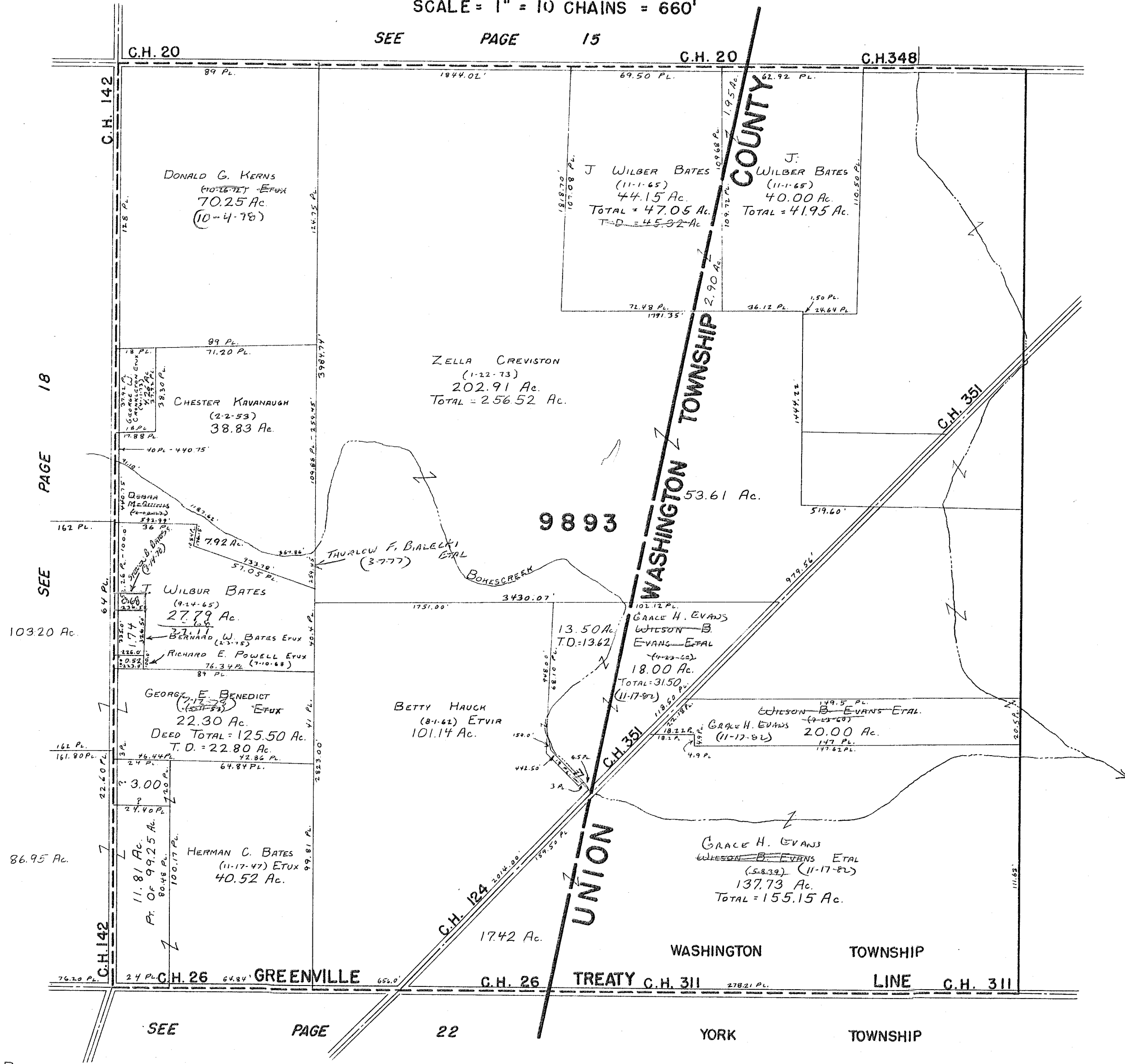
SURVEY OR SECTION	SUB. NO.	NO. ACRES	GRANTOR	GRANTEE	ACRES TRANS'FRD	TRANS.	DATE OF TRANSFER	DEED		LOT NO.	SIZE		REMARKS
								VOL.	PAGE		FRONT	DEPTH	
9893		7.92	DEBRA MCGINNIS	THURLOW F. BIALECKI ETAL	7.92	✓	3-7-77	369	198-199				
9893		27.79	J. WILBUR BATES	STEVEN B. BATES	0.68	✓	3-14-78	375	208-209				NSW SURVEY
9893		22.30	<del>DE</del> MARIE H. BENEDICT DEC'D	GEORGE E. BENEDICT	22.30	✓	7-12-78	377	187/189				
9893		70.25	DONALD G. KERNS ETUP	KATHERINE L. SOOT	70.25	✓	10-4-78	379	510/511				
9893		70.25	KATHERINE L. SOOT	DONALD G. KERNS	70.25	✓	10-4-78	379	512/513				
9893		13.50	WILSON B. EVANS (Dec'd)	GRACE H. EVANS	13.50	✓	11-17-82	398	131/132				
9893		17.42	WILSON B. EVANS (Dec'd)	GRACE H. EVANS	17.42	✓	11-17-82	398	133/134				

# BOKESCREEK TOWNSHIP

V.M.S. NO. 9893

SCALE = 1" = 10 CHAINS = 660'

SEE PAGE 15



CARTER PRG.

SURVEY OR SECTION	SUB. NO.	NO. ACRES	GRANTOR	GRANTEE	ACRES TRANS'FRD	TRANS.	DATE OF TRANSFER	DEED		LOT NO.	SIZE		REMARKS
								VOL.	PAGE		FRONT	DEPTH	
5288 13646		7.39 3.66	GARRY COONS	RUSSELL U. MOTTEN ETUX	7.39 3.66	✓	8-3-77	371	895- 896				
3472		15.90	BRUCE D. FAWCETT Q. L.	DOROTHY C. ROSTORFER	15.90	✓	10-7-77	373	64- 65				
3472		15.90	DOROTHY C. ROSTORFER ETUX	JOHN T. ROSTORFER ETUX	15.90	✓	11-14-77	373	780- 781				
5288 13646		55.78, 14.25 35.31, 14.72	SCOTT BATES	WILLIAM L. STOVER ETAL	SAME	✓	1-11-78	374	538- 540				
5288 13646		7.39 3.66	RUSSELL V. MOTTER ETUX	A. M. HEMPY	7.39 3.66	✓	10-6-78	379	586/ 589				
3472		2.09	RONALD E. DAVIS ETUX	R. STEPHEN HENDERSON ETUX	2.09	✓	2-21-79	381	657- 658				
5288		26.25 A.	WILLIAM R. HUGHES, TRUSTEE	WILLIAM R. HUGHES, TRUSTEE	26.25 A.	✓	7-25-77	384	180/ 182				
5288		26.25 P.	" " " "	THE HUNTINGTON NATIONAL BANK	26.25 P.	✓	7-25-79	384	183/ 185				
5288		12.175	TED W. CASE ETUX	AMANDA J. PRINKEY	10.00	✓	8-22-79	384	590/ 592				NEW SURVEY
5288		1.68	WARD WALTON & ASSOC. INC.	C. A. STOVER ETAL	1.68	✓	3-14-80	387	115/ 117				
5288		1.68	L. A. STOVER ETAL	MARLOU FARMS	1.68	✓	3-14-80	387	115/ 118				
5288		77.62	MINNIE M. BRAY (Died)	STEVEN R. FANSLER ETUX	77.62	✓	10-13-81	393	957/ 960				
5288		77.62	STEVEN R. FANSLER ETUX	CHARLES A. BRAY	77.62	✓	10-13-81	393	961/ 962				
4210		73.05 78.75	WILSON B. EVANS DEC'D	GRACE H. EVANS	73.05 78.75	✓	12-18-81	394	724- 726				UND. 4TH INTI
5288		11.05	A. M. Hempy etux	Jeffrey D. Coons etux	11.05	✓	9-26-83	401	868- 869				
5288		10.00	AMANDA J. PRINKEY (Q.C.)	G. RAY PRINKEY 1/20 INT.	10.00	✓	12-30-83	402	930/ 931				
5288		10.00	G. RAY PRINKEY ETUX (Q.C.)	G. A. & P. PARTNERSHIP.	10.00	✓	12-30-83	402	938/ 939				
5288		12.78	Geraldine M. Dille	Richard A. Mecker, Sr. etux	12.78	✓	4-24-84	404	562				

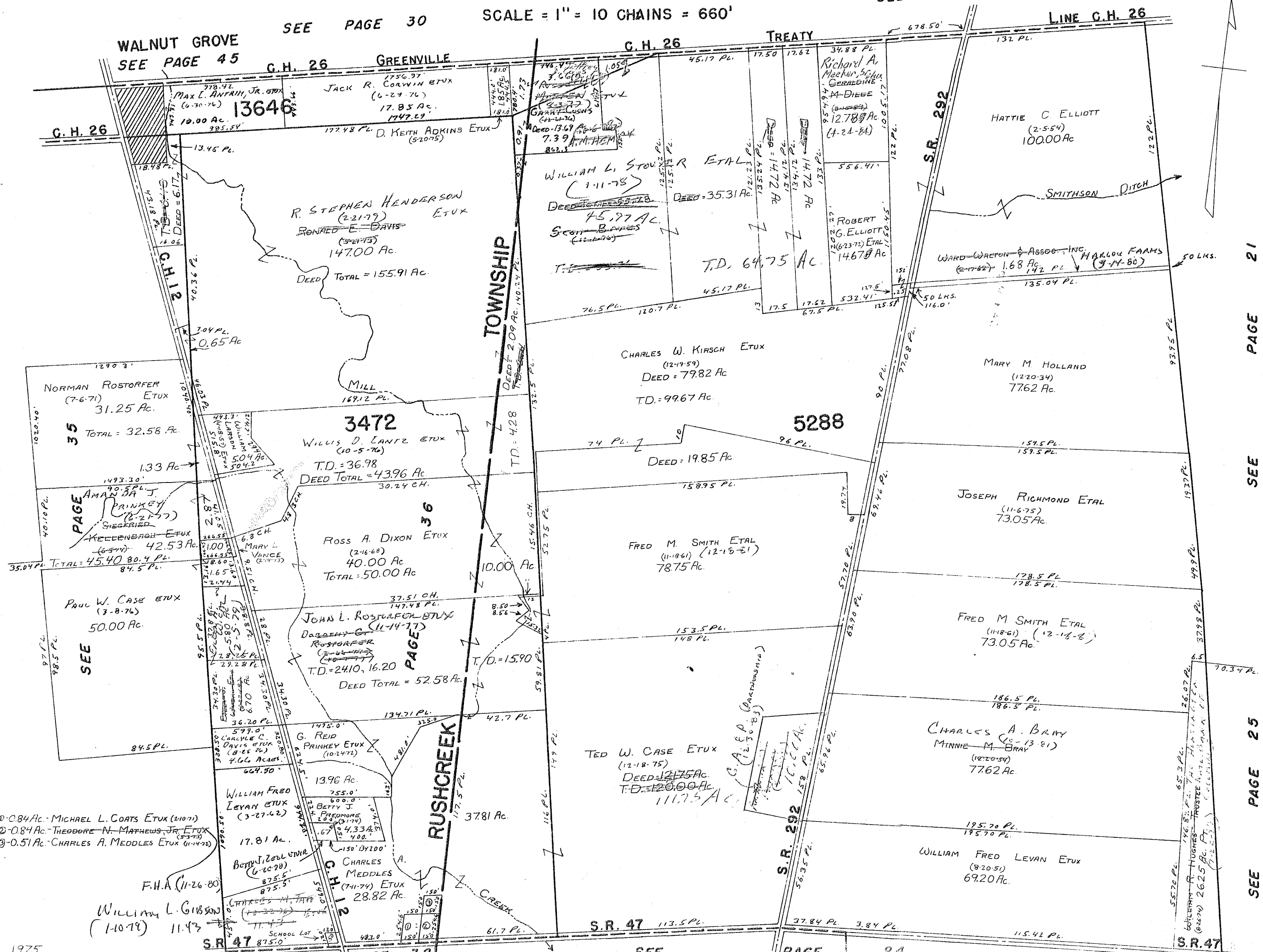
# BOKESCREEK TOWNSHIP

V.M.S. NO. 3472 & 5288 & PT. 13646

SEE PAGE 16

SEE PAGE 30

SCALE = 1" = 10 CHAINS = 660'



- ①-0.84 Ac. - MICHAEL L. COATS ETUX (2-10-71)
- ②-0.84 Ac. - THEODORE N. MATHEWS, JR. ETUX (3-3-73)
- ③-0.51 Ac. - CHARLES A. MEDDLES ETUX (11-14-72)

F.H.A. (11-26-80)  
 William L. Gibson  
 (1-10-78) 11.43

DRAWN 1975

SEE PAGE 38

SEE

PAGE 24

PAGE 21

SEE

PAGE 25

SEE

SURVEY OR SECTION	SUB. NO.	NO. ACRES	GRANTOR	GRANTEE	ACRES TRANS'FRD	TRANS.	DATE OF TRANSFER	DEED		LOT NO.	SIZE		REMARKS
								VOL.	PAGE		FRONT	DEPTH	
7995		1420.76	WARD WALTON & ASSOC. INC.	L. A. STOVEN ETM	1420.76	✓	3-14-80	387	175/177				
7995		1440.76	L. A. STOVEN	MARLOW FARMS	1440.76	✓	3-14-80	387	178/180				

# BOKESCREEK TOWNSHIP

V.M.S. NO. 7995

SCALE = 1" = 10 CHAINS = 660'

180  
TENN.  
CO.  
C. H. 26  
RAIL  
CENTRAL

PAGE 18

SEE

STA. 167+842

LINE

C. H. 26

T. & O. C. R. R.  
(5-10-1873) 0.92 Ac.

17  
Pg. 44  
STA. 145+00

PAGE

TREATY

168.70 CH.

SEE

PAGE 16

SEE

C. H. 26

GREENVILLE

244.7'  
863.3'  
L. A. STOVER ETAL  
(6-13-75)  
20.00 Ac.  
1150.01'

7995

WARD WALTON & ASSOC. INC.  
(2-17-62)  
DEED = 1428.76 Ac.  
T.D. = 1421.01 Ac.

MARLOW FARMS.  
(3-14-80)  
1448.76

GABRIEL DITCH

SMITHSON DITCH

S. E. BELL

DITCH

619.5 CH.

1039.5 CH.

SEE

PAGE

20

Mc COLLOCH

195.6 CH.

DITCH

McGEE

I. R. WINNER

DITCH

PAGE 23

SEE

SEE

136.14 CH.

SEE

PAGE

25

CARTER PRG.

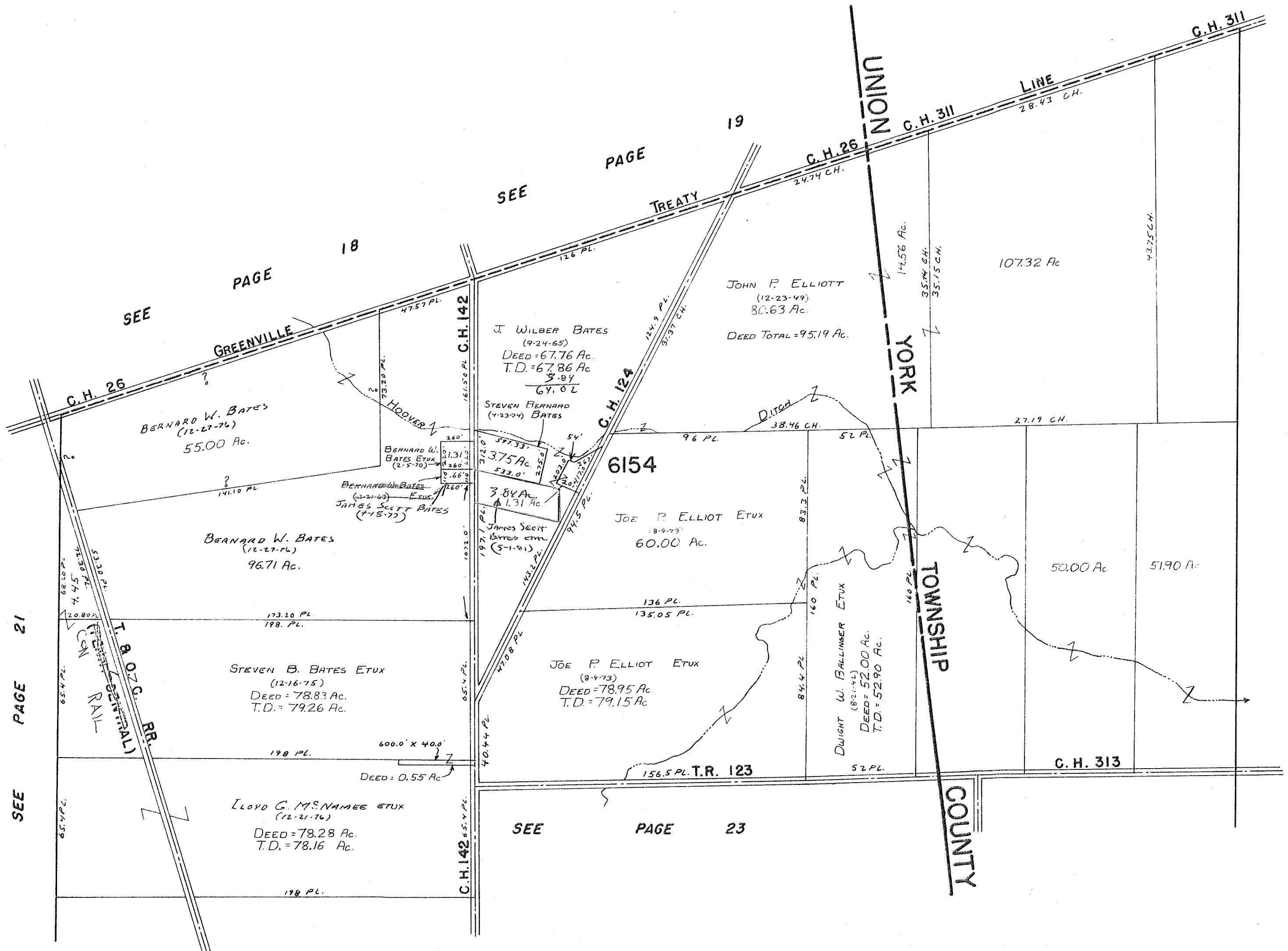
SURVEY OR SECTION	SUB. NO.	NO. ACRES	GRANTOR	GRANTEE	ACRES TRANS'FRD	TRANS.	DATE OF TRANSFER	DEED		LOT NO.	SIZE		REMARKS
								VOL.	PAGE		FRONT	DEPTH	
6154		0.66	BERNARD W. BATES ETUX	JAMES SCOTT BATES	0.66	✓	4-18-77	369	395-396				
6154		67.86	J. WILBUR BATES ETUX	JAMES SCOTT BATES ETAL	3.84	✓	5-1-81	391	393/394				New Survey



# BOKESCREEK TOWNSHIP

V.M.S. NO. PT. 6154

SCALE = 1" = 10 CHAINS = 660'



SEE PAGE 18

SEE

PAGE

TREATY

UNION

C.H. 26

C.H. 311

LINE

28.43 CH.

C.H. 311

18

19

C.H. 26

GREENVILLE

BERNARD W. BATES  
(12-27-76)  
55.00 Ac.

HOOVER

C.H. 142

J. WILBER BATES  
(9-24-65)  
DEED = 67.76 Ac.  
T.D. = 67.86 Ac.  
3.84  
64.02

STEVEN FERNARD  
(4-23-74) BATES

BERNARD W. BATES ETUX  
(2-9-70)

BERNARD W. BATES  
(3-21-63) ETUX  
JAMES SCOTT BATES  
(4-18-77)

BERNARD W. BATES  
(12-27-76)  
96.71 Ac.

6154

JOE P. ELLIOT ETUX  
(8-9-73)  
60.00 Ac.

DITCH

38.46 CH.

27.19 CH.

T. & O. C. RR.  
(CENTRAL)  
RAIL

STEVEN B. BATES ETUX  
(12-16-75)  
DEED = 78.83 Ac.  
T.D. = 79.26 Ac.

JOE P. ELLIOT ETUX  
(8-9-73)  
DEED = 78.95 Ac.  
T.D. = 79.15 Ac.

DWIGHT W. BALLINGER ETUX  
(8-21-72)  
DEED = 52.00 Ac.  
T.D. = 52.90 Ac.

TOWNSHIP

50.00 Ac.

51.90 Ac.

LLOYD G. M. NAMEE ETUX  
(12-21-76)  
DEED = 78.28 Ac.  
T.D. = 78.16 Ac.

SEE

PAGE

23

COUNTY

C.H. 313

SURVEY OR SECTION	SUB. NO.	NO. ACRES	GRANTOR	GRANTEE	ACRES TRANS'FRD	TRANS.	DATE OF TRANSFER	DEED		LOT NO.	SIZE		REMARKS
								VOL.	PAGE		FRONT	DEPTH	
6154		25.00	Lois D. Bushong	TIMOTHY L. ERDY	25.00	✓	9-12-77	372	550-551				
6154		16.10			16.10								
6154		6.63	RALPH C. EASTMAN ETUX	CARROLL R. EASTMAN ETUX	6.63	✓	9-29-78	379	410/412				
6154		25.33			25.33								
6154		5.00	DONALD H. HAASFIELD ETAL	L. & W. SWINE CO.	5.00	✓	2-6-79	381	506/508				Also R/W. 20.0'
6154		43.18	DONALD H. HAASFIELD ETUX	CLIFFORD A. GRONKLETON ETUX	43.18	✓	4-2-79	382	253/254				
6154		3.71	GEORGE F. FOX, JR. ETUX	HERBERT KENNEDY	3.71	✓	2-1-80	386	762/763				
6154		0.86	KENNETH D. WELTY ETAL	TERESA D. SHIELDS	0.86	✓	3-1-82	395	335/336				
6154		0.86	TERESA D. SHIELDS	KENNETH E. WELTY ETUX	0.86	✓	3-1-82	395	77/770				
6154		5.00	L & W. SWINE CO.	L. & W SWINE, INC.	5.00	✓	1-4-83	398	621/622				
6154		5.00	L & W SWINE, INC.	SUPER C. PRODUCTS CO.	5.00	✓	1-4-83	398	623/624				
6154		8.18			8.18								
6154		129.76	NELLIE IOLA KENNEDY DECD	HERBERT KENNEDY ETAL	129.76	✓	8-3-83	401	157/159				

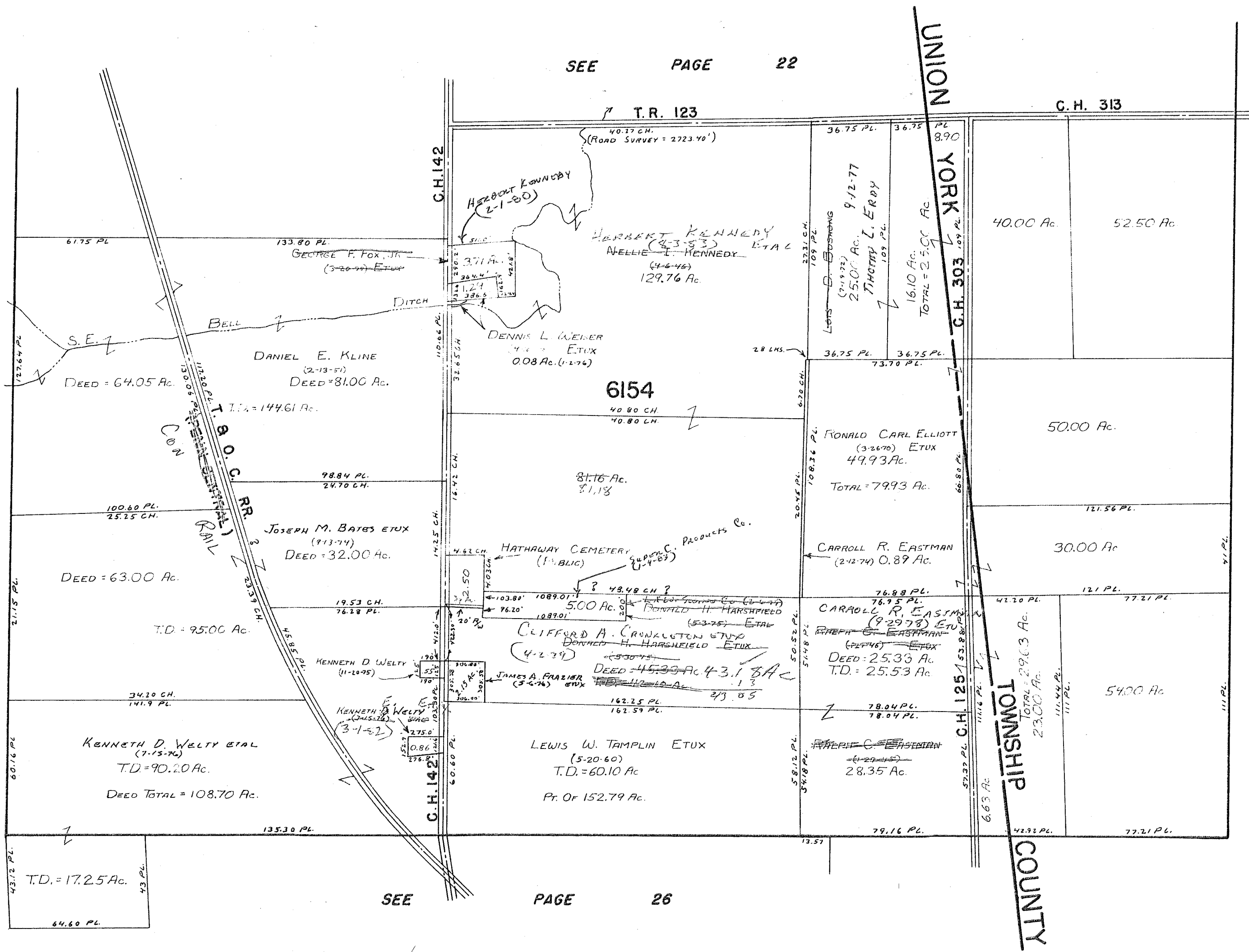
# BOKESCREEK TOWNSHIP

V.M.S. NO. PT. 6154

SCALE = 1" = 10 CHAINS = 660'

SEE PAGE 22

SEE PAGE 21



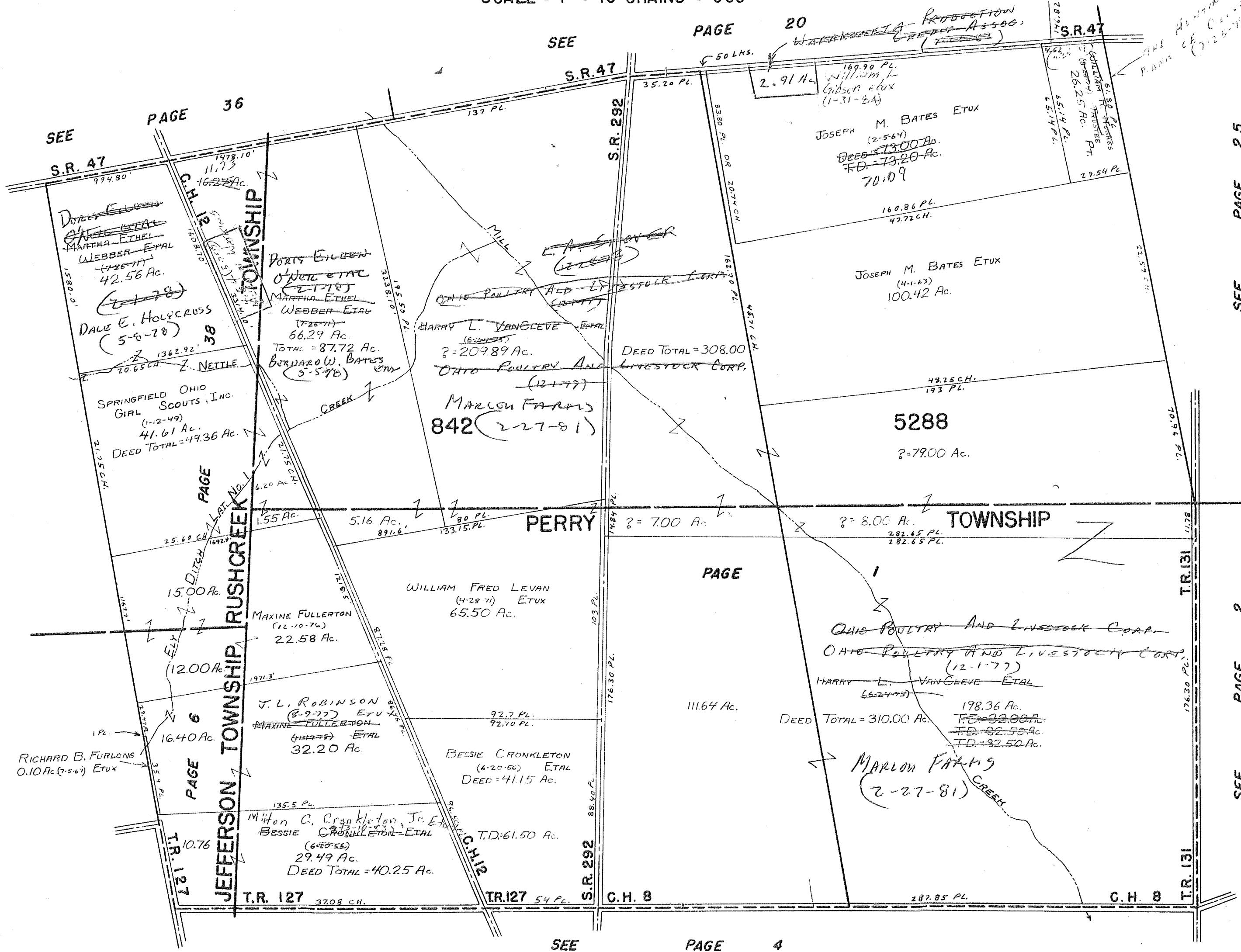
SEE PAGE 26

SURVEY OR SECTION	SUB. NO.	NO. ACRES	GRANTOR	GRANTEE	ACRES TRANS'RD	TRANS.	DATE OF TRANSFER	DEED		LOT NO.	SIZE		REMARKS
								VOL.	PAGE		FRONT	DEPTH	
842		209.87	MARLENE PUGH DEC'D	OHIO POULTRY AND LIVESTOCK CORP.	209.87	✓	12-1-77	374	106-	VND. 1/2 INT.			
5288		79.00	"	"	79.00	✓	12-1-77	374	109				
842		209.87	HARRY L. VANCELEVE ETAL	"	209.87	✓	12-1-77	374	110-				
5288		79.00	"	"	79.00	✓	12-1-77	374	115				
842		66.29	MARTHA ETHEL WEBBER (DECD)	DORIS EILEEN O'NEIL	66.29	✓	2-1-78	374	675-				
842		66.29	DORIS EILEEN O'NEIL ETAL	BERNARD W. BATES ETUX	66.29	✓	5-5-78	376	27-	V.377 P. 203-			
842		209.87	<del>OHIO POULTRY AND LIVESTOCK CORP.</del>	<del>L. A. STOVON</del>	<del>209.87</del>	<del>✓</del>	<del>12-28-78</del>						
5288		26.25	WILLIAM R. HUGHES, TRUSTEE	WILLIAM R. HUGHES, TRUSTEE	26.25	✓	7-25-79	384	180/182				
5288		26.25	"	OF COLUMBUS	26.25	✓	7-25-79	384	183/185				
842		209.89	OHIO POULTRY AND LIVESTOCK CORP.	THE HUNTINGTON NATIONAL BANK	209.89	✓	2-27-81	391	289/291				
5288		79.00	"	L. A. STOVON	79.00	✓	2-27-81	391	291/294				
842		209.89	L. A. STOVON	MARLOW FARMS	209.89	✓	2-27-81	391	294/297				
5288		79.00	"	"	79.00	✓	2-27-81	391	297/299				
5288		73.00	JOSEPH M. BATES ETUX	RICKY L. WATKINS ETUX	2.91	✓	7-22-82	396	796/797				NEW SURVEY
5288		2.91	RICKY L. WATKINS ETUX	WAPAKONETA PRODUCTION CREDIT ASSOC.	2.91	✓	7-22-82	396	798/800				
5288		2.91	Wapakoneta Prod. Credit Assoc.	William L. Gibson etux	2.91	✓	1-31-84	403	201				
		29.49	Bessie Cronkleton Dec'd	William Herbert Cronkleton	29.49	✓	3-10-83						
		29.49	William Herbert Cronkleton	Milton C. Cronkleton, Jr. Etux	29.49	✓	3-10-83						

BOKESCREEK TOWNSHIP

V.M.S. NO. 842 & 5288

SCALE = 1" = 10 CHAINS = 660'

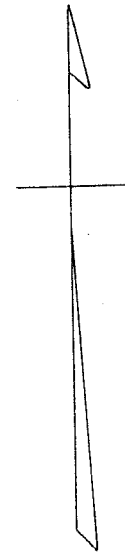


SEE PAGE 25

SEE PAGE 2

SEE PAGE 2

SEE PAGE 2



THE HENNINGTON NATIONAL  
 FIRE & CASUALTY CO.  
 (1-2-5-7-9)

SURVEY OR SECTION	SUB. NO.	NO. ACRES	GRANTOR	GRANTEE	ACRES TRANS'FRD	TRANS.	DATE OF TRANSFER	DEED		LOT NO.	SIZE		REMARKS
								VOL.	PAGE		FRONT	DEPTH	
6251		60.00	GERTRUDE ELLIOTT	ROBERT D. HARRIMAN ETAL	60.00	✓	6-30-77	371	165-166				
13068		4.25	JOHN DALLY 1/2 INTL	MONA DALLY	4.25	✓	12-13-77	374	217-219				
13068		20.00											
6251		22.20	WILLIAM R. HUGHES, TRUSTEE	WILLIAM R. HUGHES, TRUSTEE	SAME	✓	2-25-79	384	180-182				
6251		19.20	" " " "	COLUMBUS									
13064		27.50	WARD WILTON & ASSOC. INC.	THE HUNTINGTON NATL. BANK OF	SAME	✓	7-25-79	384	183-185				
13068		27.50		L. A. STODOL ETAL	27.50	✓	3-14-80	387	175-177				
13068		27.50		MARLOU FRAMS	27.50	✓	3-14-80	387	178-179				
13068		48.00	KATHRYN B. PRATT	LAWRENCE CROWKLETON ETAL	48.00	✓	5-26-83	400	353-355				

# BOKESCREEK TOWNSHIP

V.M.S. NO. 6251 & 13068

SCALE = 1" = 10 CHAINS = 660'

SEE PAGE 21

SEE PAGE 23

SEE

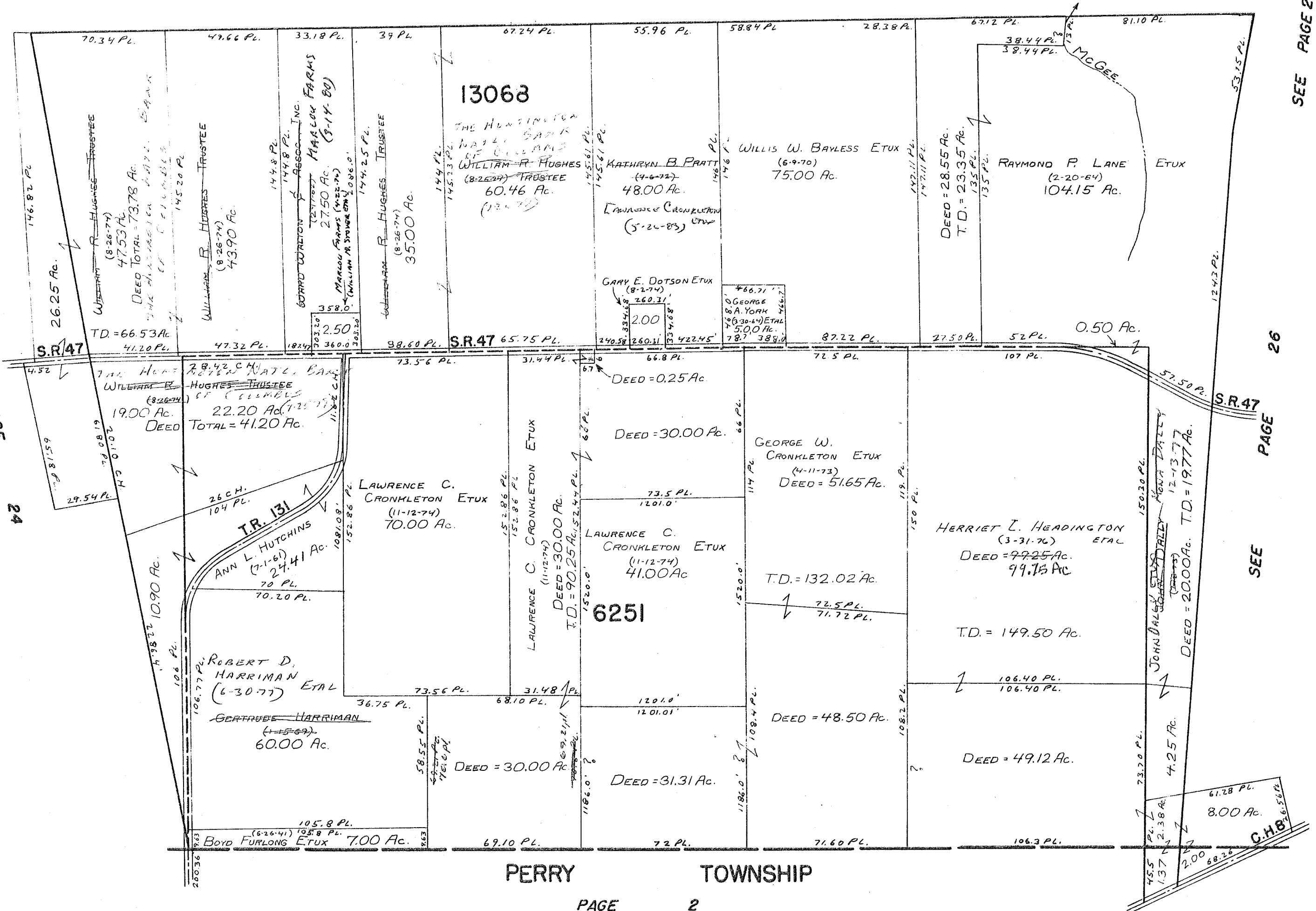
PAGE

24

26

PAGE

SEE



PERRY TOWNSHIP

SURVEY OR SECTION	SUB. NO.	NO. ACRES	GRANTOR	GRANTEE	ACRES TRANS'FRD	TRANS.	DATE OF TRANSFER	DEED		LOT NO.	SIZE		REMARKS
								VOL.	PAGE		FRONT	DEPTH	
775-6155		1.36	J. WALTER CRAMER ETUX	DAVID M. TEETS ETUX	0.442	✓	4-28-77	370	118-119				
775-6155		12.40	ELIZABETH PETERSON DELD	GAIL RICHARD PETERSON ETAL	12.40	✓	6-7-77	370	734-735				
775-6155		40.00	JOHN DALLY 1/2 INT.	MONA DALLY	40.00	✓	12-13-77	374	217-219				
775-6155		71.75	JOHN DALLY 1/2 INT.	MONA DALLY	71.75	✓	12-13-77	374	217-219				
775-6155		1.26	SHERMAN JUNIOR KERNS ETUX	LEWIS LEE KERNS ETUX	1.26	✓	8-3-78	378	21/22				
775-6155		9.25	J. CARROLL POTTS (D&W)	ELEANOR POTTS ETAL	9.25	✓	10-22-80	389	842/1844				
" "		3.00	DONALD L. ADKINS ETAL	WAPAKONETA PRODUCTION CREDIT ASSN	3.00	✓	4-6-82	395	1641/1645				
" "		0.442	DAVID M. TEETS ETAL	JOHN L. ROSS, TRUSTEE	0.442	✓	3-1-83	399	70/191				
" "		0.442	JOHN L. ROSS, TRUSTEE	DAVID M. TEETS	0.442	✓	3-1-83	399	72/194				
" "		3.00	WAPAKONETA PRODUCTION CREDIT ASSOC	DAVID L. ORAHOOD ETUX	3.00	✓	8-15-83	401	327-328				

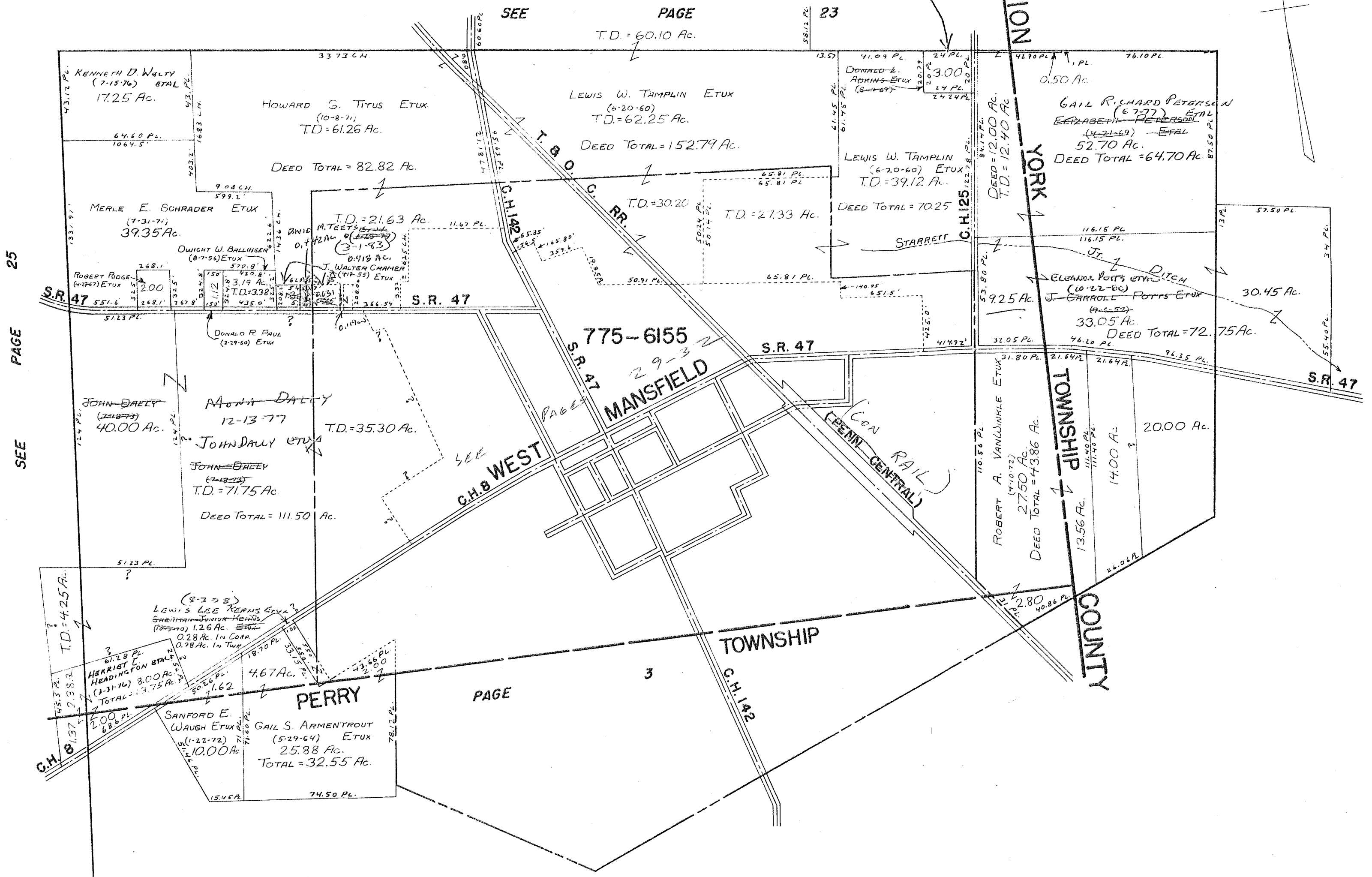


# BOKESCREEK TOWNSHIP

V.M.S. NO. 775-6155

SCALE = 1" = 10 CHAINS = 660'

DAVID L. ORAHOOD  
(5-15-83)  
WAPAKONETA PRODUCTION CREDIT ASS.  
(4-6-82)



SEE PAGE 25

SEE PAGE 23

SEE PAGE 3

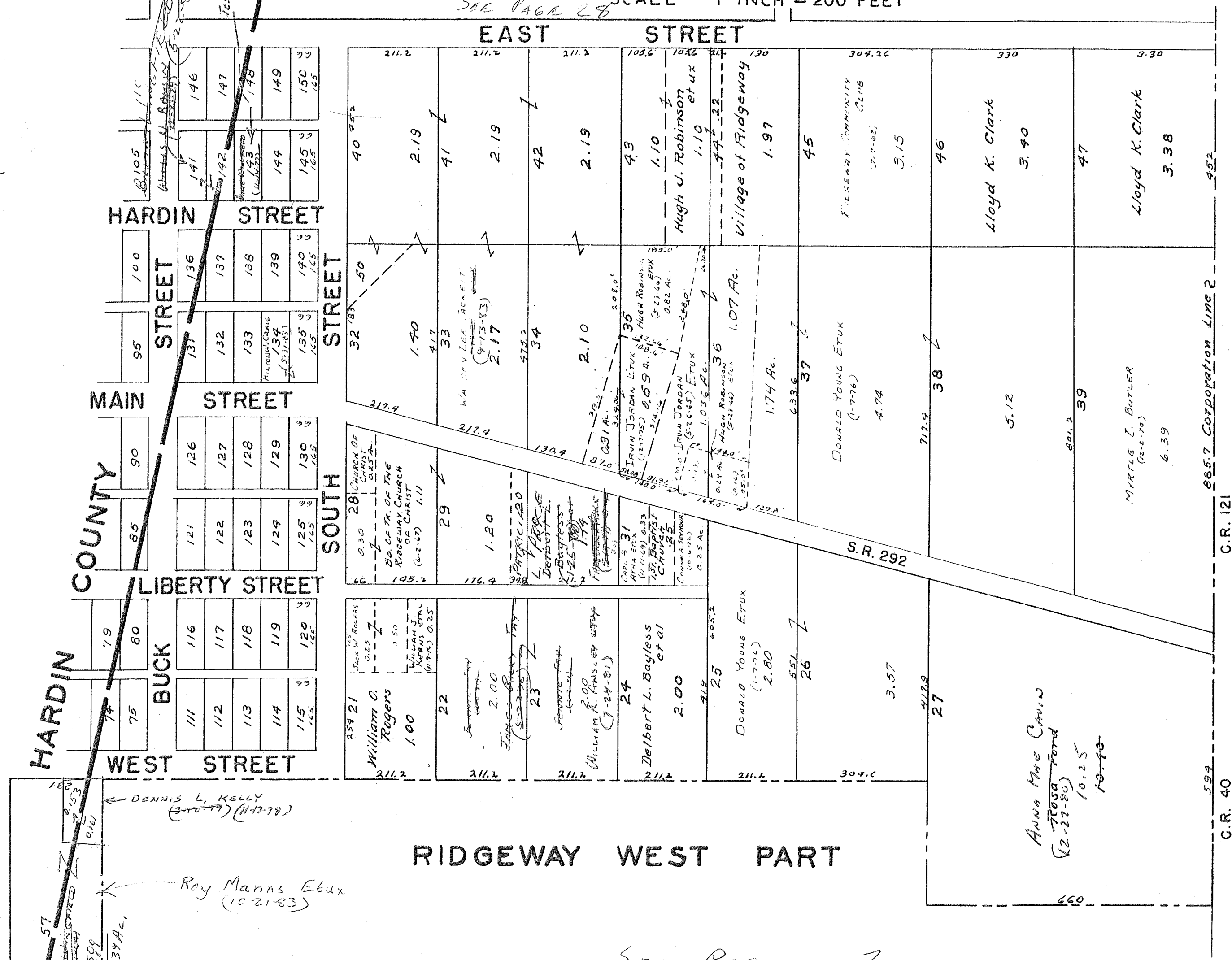
CARTER PRG.

SURVEY OR SECTION	SUB. NO.	NO. ACRES	GRANTOR	GRANTEE	ACRES TRANS'FRD	TRANS.	DATE OF TRANSFER	DEED		LOT NO.	SIZE		REMARKS
								VOL.	PAGE		FRONT	DEPTH	
10239		1.50	BILLIE WINGFIELD ETAL	DENNIS L. KELLY ETAL	0.161	✓	3-10-77	369	251-252	Pt. O. Lot 57		NEW SURVEY	
			GARY A. HALE ETUX	RONALD W. RETTNER ETUX		✓	9-9-77	372	536-537	137			
			KENIS TOLER ETUX	DALE M. SHROYER ETAL		✓	9-16-77	372	634-635	119, 120			
			ELNORA DRUBAKER (DECD)	BILLIE WINGFIELD		✓	11-14-77	373	758-761	143			
			BILLIE WINGFIELD	TOMMY JOE NEWLAND ETUX		✓	12-14-77	374	230-231	143			
			DALE R. SLOAN ETUX	DAVID C. HORN ETUX		✓	3-17-78	375	268-269	129			
		2.00	JENNIE FAE FAY (DECD)	JAMES RICKY FAY	2.00	✓	5-23-78	376	378-379	O.L. 22, 23			
		0.161	VICKI R. KELLY	DENNIS L. KELLY	0.161	✓	11-17-78	380	292-293			Outlot #57	
		0.20	DELBERT L. BAYLESS ETUX	FREDERICK PRICE ETUX	0.20	✓	5-17-79	383	41-42			Outlot #29 Pr. Outlot #30	
		1.14	ALLEN R. HALE ETUX	JAMES W. PRICE ETAL	1.14	✓	10-1-79	385	190	140			
			GERTRUDE O. RAMSEY DECD	WILLIS N. RAMSEY		✓	12-18-79			141			
			GERTRUDE O. RAMSEY (DECD)	WILLIS N. RAMSEY		✓	12-21-79	386	346-347	141-142			
			FREDERICK D. PRICE DEC	PATRIKA L. PRICE	0.20	✓	1-25-80	386	674	30, Pr. 29			
			FLORENCE KORNIS DECD	MARY E. D. SCHMIDT	1.14	✓	8-22-80	388	956-957	126			
			FRANCIS E. STRALEY DECD	PATRICIA A. BRIDGES		✓	11-21-80	390	248-249	132, 133			
		10.25	ROSA D. FORD (DECD)	ANNA MAC CAVIN	10.25	✓	12-22-80	390	611-612			Outlot No. 27	
		<del>10.25</del>	WILLIS N. RAMSEY ETUX	BILLIE WINGFIELD ETAL		✓	5-22-81	392	227-228	141, 142			
			TOMMY JOE NEWLAND	" " " "		✓	7-22-81	392	974-975	143			
			BILLIE WINGFIELD ETAL	TOMMY JOE NEWLAND ETUX		✓	7-22-81	392	974-975	142			
		2.00	JAMES RICKY FAY	WILLIAM R. ANSLY ETUX	2.00	✓	7-24-81	392	979			Outlots 22-23	
		2.00	BILLIE WINGFIELD ETAL	CALVIN G. LAWARRIE ETAL	2.00	✓	8-28-81	393	422-423	143			
			GILLESPIE OIL Co., Inc.	MILTON W. CRAIG		✓	5-31-83	400	387-388	134-135			
			Rose Elsie Tackett Deid	Waldon L. Tackett		✓	9-13-83	401	700-701	O.L. 32, 33, 40, 41, 42, Pr. 34			
			Patricia A. Bridges etux	Milton W. Craig		✓	10-4-83	401	952-953	132, 133			
		1.339	Billie Wingfield Etux	Willie O. Collins Etux	1.339	✓	10-21-83	402	178-179	Pr. O.L. 57			
		1.339	Willie O. Collins	Roy Manns Etux	1.339	✓	10-21-83	402	180-181	Pr. O.L. 57			

VIRGINIA MILITARY SURVEY 10239

SCALE 1-INCH = 200 FEET

SEE PAGE 28



SEE PAGE 6

SEE PAGE 5

SEE PAGE 2

G.W. Wilgus

C.R. 40, C.R. 121, 594, 412.9, 660, 304.6, 211.2, 551, 26, 2.80, 405.2, 25, DONALD YOUNG ETUX (1-7-76) 2.80, 24, Delbert L. Bayless et al 2.00, 23, James Bayless et al (5-23-70) 2.00, 22, William C. Rogers 1.00, 21, JACK W. ROGERS 0.25, 20, 176.9, 195.2, 28, CHURCH OF CHRIST 0.25 AC., 19, 130.4, 18, 174.4, 17, 174.4, 16, 217.4, 15, 217.4, 14, 217.4, 13, 217.4, 12, 217.4, 11, 217.4, 10, 217.4, 9, 217.4, 8, 217.4, 7, 217.4, 6, 217.4, 5, 217.4, 4, 217.4, 3, 217.4, 2, 217.4, 1, 217.4

CARTER PRG.

SURVEY OR SECTION	SUB. NO.	NO. ACRES	GRANTOR	GRANTEE	ACRES TRANS'FRD	TRANS.	DATE OF TRANSFER	DEED		LOT NO.	SIZE		REMARKS
								VOL.	PAGE		FRONT	DEPTH	
		5.81 5.81	TIMMY MINIX ETUX	DONALD E. ANGLBY	5.80 5.81	✓	11-11-77	381	93/94	O.L. 14 P. O.L. 55			

VIRGINIA MILITARY SURVEY 10239

SCALE 1-INCH = 200 FEET

PAGE

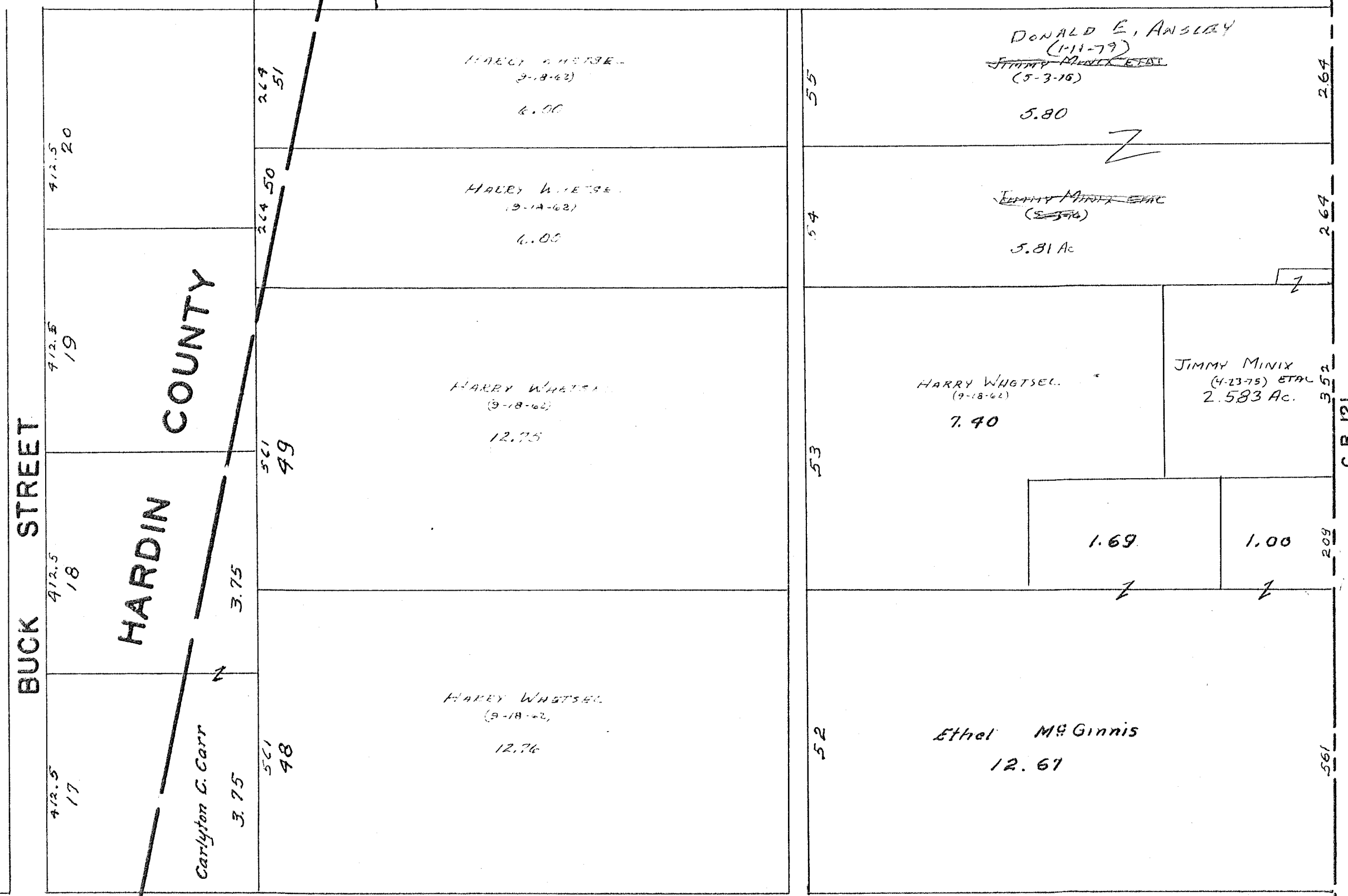
3

T. & O. C. R. R. (CEN RAIL)

HARRY WHITSEL  
(9-8-62)  
13.00

CHARLES NEWLAND ETIX  
(10-18-45)  
0.12 AC

Corporation Line 2



BUCK STREET

HARDIN COUNTY

EAST STREET

RIDGEWAY EAST PART

SEE PAGE 6

SEE PAGE 27

SURVEY OR SECTION	SUB. NO.	NO. ACRES	GRANTOR	GRANTEE	ACRES TRANS'FRD	TRANS.	DATE OF TRANSFER	DEED		LOT NO.	SIZE		REMARKS
								VOL.	PAGE		FRONT	DEPTH	
775-6155		6.00	RONALD CLARK ELLIOTT ETUX	ARTHUR M. FIELDS ETUX	6.00	✓	4-22-77	369	949-950				
775-6155		0.75	J. WALTER CRAMER ETUX	DAVID M. TRETS ETUX	0.631	✓	4-28-77	370	118-119				NEW SURVEY
775-6155		0.119	" " " "	EBER J. BOYSEL ETUX	0.119	✓	5-6-77	370	217-218				NEW SURVEY
775-6155		0.23	ROBERT HINDALL ETUX	ROBERT C. HINDALL ETUX	0.23	✓	5-16-77	370	329-330				
775-6155		0.25	GOLDIE KENNEDY	WALTER E. WARREN ETUX	0.25	✓	9-2-77	372	420				
775-6155		0.15	AMOS M. TAPP ETUX	LEONARD R. PAYNE ETUX	0.15	✓	9-8-77	372	580-501				
775-6155		0.133	JAMES STEPHEN CLINGERMAN ETUX	IRENE E. WEBB ETAL	0.133	✓	9-23-77	372	824-825	30			Q. C.
775-6155		0.133	IRENE E. WEBB ETAL	DONALD W. DETRICK ETUX	0.133	✓	9-23-77	372	826-827	30			
775-6155			ZELLA CREVISTON	ERNEST F. STUMAC ETUX		✓	10-7-77	373	62-63	PT. 5			
775-6155		0.22	DELMAS FAWLEY (DECD)	DOROTHIA FAWLEY	0.22	✓	10-10-77	373	255				
775-6155		0.16			0.16								
775-6155		0.24	NANCY GREEN BLAIR	LLOYD G. McNAMEE ETUX	0.24	✓	10-2-77	373	346				
775-6155		0.112	LELA L. LITTLE (DECD)	LOUISE JOHNSTON	0.112	✓	11-4-77	373	604				
775-6155		0.113			0.113								
775-6155		0.12	LOUISE JOHNSTON	F. GERALD SIMMONS ETAL	0.12	✓	11-30-77	374	49-50				
775-6155		0.13			0.13								
775-6155		0.06	WASHINGTON ENTERPRISES, INC.	ROBERT G. JOLLIFF	0.06	✓	12-2-77	374	96-97	31			
775-6155		35.30	JOHN DALLY 1/2 INT	MONA DALLY	35.30	✓	12-13-77	374	217-219				
775-6155		0.22	DOROTHIA FAWLEY	JOY KERNS	0.22	✓	2-28-78	374	958-959				
775-6155		0.22	JOY KERNS ETUX	DOROTHIA FAWLEY ETAL	0.22	✓	2-28-78	374	960-961				
775-6155		1.618	CLARABELLE ROSEBROOK	WILLIS L. ROSEBROOK	1.618	✓	5-8-78	376	56-57				
775-6155			KENNETH W. FRANCIS ETUX	VICTOR V. GREENING		✓	6-2-78	376	578/579	3			
775-6155			Clifford E. Stalling Sr. (DECD)	Bentha M. Stalling		✓	7-27-78	377	787-788	97			
775-6155		0.199	GARY E. BOEHMER ETUX	JAMES D. GREEN ETUX	0.199	✓	7-31-78	377	838/839				
775-6155		1.618	WILLIS L. ROSEBROOK	GREGG A. FLEMING ETUX	1.618	✓	9-25-78	379	285/286				
775-6155		0.22	DOROTHIA FAWLEY ETAL	JOY KERNS	0.22	✓	12-4-78	380	545				380 604/605
775-6155		0.22	JOY KERNS ETUX	NANCY SHARD	0.22	✓	12-4-78	380	576/577				380 604/607
775-6155		0.54	ROSE E. CORRELL	NELLIE CLARA MORRIS ETAL	0.54	✓	12-26-78	380	814/815				
775-6155		0.94	CARLYLE C. DAVIS ETUX	JOHN T. LAWRENCE	0.94	✓	1-31-79	381	373/374				
775-6155		0.94	JOHN T. LAWRENCE	CARLYLE C. DAVIS ETUX	0.94	✓	1-31-79	381	375/376				
775-6155			ELMA ELLEN ORATHOOD (DECD)	FRED T. ORATHOOD		✓	2-2-79	381	511/513	100 PT.	43'10"	120'0"	
775-6155			AARON H. HOLYCROSS ETUX	CLETIS C. CARMAN ETUX		✓	6-8-79	383	468	102			
775-6155		0.54	NELLIE CLARA MORRIS (DECD)	ROSE E. CORRELL ETAL	0.54	✓	7-16-79	384	6				
775-6155		0.54	ROSE E. CORRELL ETAL	BERNARD E. MORRIS	0.54	✓	7-16-79	384	7/9				
775-6155			WILLIAM R. HUGHES, TRUSTEE	THE HUNTINGTON NATIONAL BANK OF COLUMBUS		✓	7-25-79	384	103/105	95			
775-6155			WILSON B. EVANS DECD	GRACE H. EVANS		✓	10-4-79	385	257/257	PT. 6			
775-6155		1.90	GERALD E. REAMES ETUX	THOMAS N. DRAIME ETUX	1.90	✓	12-10-79	386	192/193	PT. 5			
775-6155		0.25	ELINORE G. FRIESE (MOORHEAD)	WILLIAM L. ROBSON ETUX	0.25	✓	1-14-80	386	573/574	PT. 100			
775-6155			OWEN POLING ETUX	DAVID MATHEYS ETUX		✓	6-6-80	388	62/63	32			
775-6155		0.54	BERNARD E. MORRIS	JEFFREY L. CARPENTER	0.54	✓	12-3-80	390	370/371				
775-6155		0.231	JAMES O. GREEN ETUX	ADM. OF VETERAN'S AFFAIRS	0.231	✓	1-21-81	390	899/901				
775-6155		1.706	JOHN C. ROBINSON ETUX	MARK T. SKIDMORE ETUX	1.706	✓	2-12-81	391	122/103				
775-6155		0.18	LARRY W. FREEMAN ETUX	JOAN C. WATKINS	0.18	✓	5-24-81	392	271/272				
775-6155		0.18	JOAN C. WATKINS	DEBRA D. FREEMAN	0.18	✓	5-28-81	392	273/274				
775-6155			RUTH R. BALLINGER DECD	DWIGHT W. BALLINGER ETUX		✓	6-23-81	392	602/603	4			
775-6155			DWIGHT D. BALLINGER ETUX	THE VILLAGE OF WEST MANSFIELD		✓	6-23-81	392	604/605	4			
775-6155		0.13	IDA B. COWAN	TOMMY L. DOWELL ETUX	0.13	✓	8-10-81	393	192				
775-6155		0.14	KARL F. WEBBER	ROGER L. GOFF	0.14	✓	9-14-81	393	604/605				
775-6155			FRANCIS E. HUFFMAN (DECD)	EVELYN BEVINGTON		✓	3-9-82	395	109/110	103			
775-6155			DAVID MATHEYS (DECD)	BELLE MATHEYS		✓	3-17-82	395	409/576	32			

SURVEY OR SECTION	SUB. NO.	NO. ACRES	GRANTOR	GRANTEE	ACRES TRANS'FRD	TRANS.	DATE OF TRANSFER	DEED		LOT NO.	SIZE		REMARKS
								VOL.	PAGE		FRONT	DEPTH	
775-6153		0.231	ADMIN. OF V. A.	LOREN P. BISHOP ETUX	0.231	✓	5-12-82	395	987/988				
	.37		Harold D. Reams etux	SUSAN M. EVANS	.37	✓	6-4-82	396	314				
	.77		SUSAN M. EVANS	RICK A. REAMS	.77	✓	6-4-82	396	315/316				
6155		0.25	ERNEST F. STUMBO ETAL	WAYNE L. DETRICK ETUX	0.25	✓	8-5-82	396	837/439	29			
775-		0.90	FOREST G. MEDDLES ETUX	ELIZABETH ANNE HARMAN	0.90	✓	8-18-82	397	100/101				
"		0.90	ELIZABETH ANNE HARMAN	VERA B. MEDDLES	0.90	✓	8-18-82	397	102/103				
"		0.631	DAVID M. TEETS ETAL	JOHN L. ROSS, TRUSTEE	0.631	✓	3-1-83	399	170/171				
"		0.631	JOHN L. ROSS, TRUSTEE	DAVID M. TEETS	0.631	✓	3-1-83	399	172/174				
			ERNIE A. LEVINS ETUX	GILLESPIE OIL CO. INC.		✓	7-25-83	399	500/501	5 Pt. - 6 Pt.	73.0	90.00	See Deed No. 6071
6155		1.33	NADINE NOEL (Quit Claim)	GERALDINE HOFFMAN	1.33	✓	4-21-83	399	173/174				No. TRANSFER
775		0.412	MARK T. SKIDMORES ETUX	PAUL A. TEVIS	0.412	✓	5-19-83	400	185/196				
775/6155		0.90	VERA B. MEDDLES ETUX	JERRY W. ALEXANDER ETUX	0.90	✓	5-24-83	400	235/256				
775/6155		0.15	Leonard R. Payne etux	Bernard E. Morris	0.15	✓	11-16-83	402	485/486				



VIRGINIA MILITARY SURVEYS 775 6155

SCALE 1-INCH = 200 FEET

WEST MANSFIELD CORPORATION

CORPORATION

SUBS 1 TO 56 INCLUSIVE 30

PAGE 26

PAGE 31

PAGE 26

PAGE 26

SEE

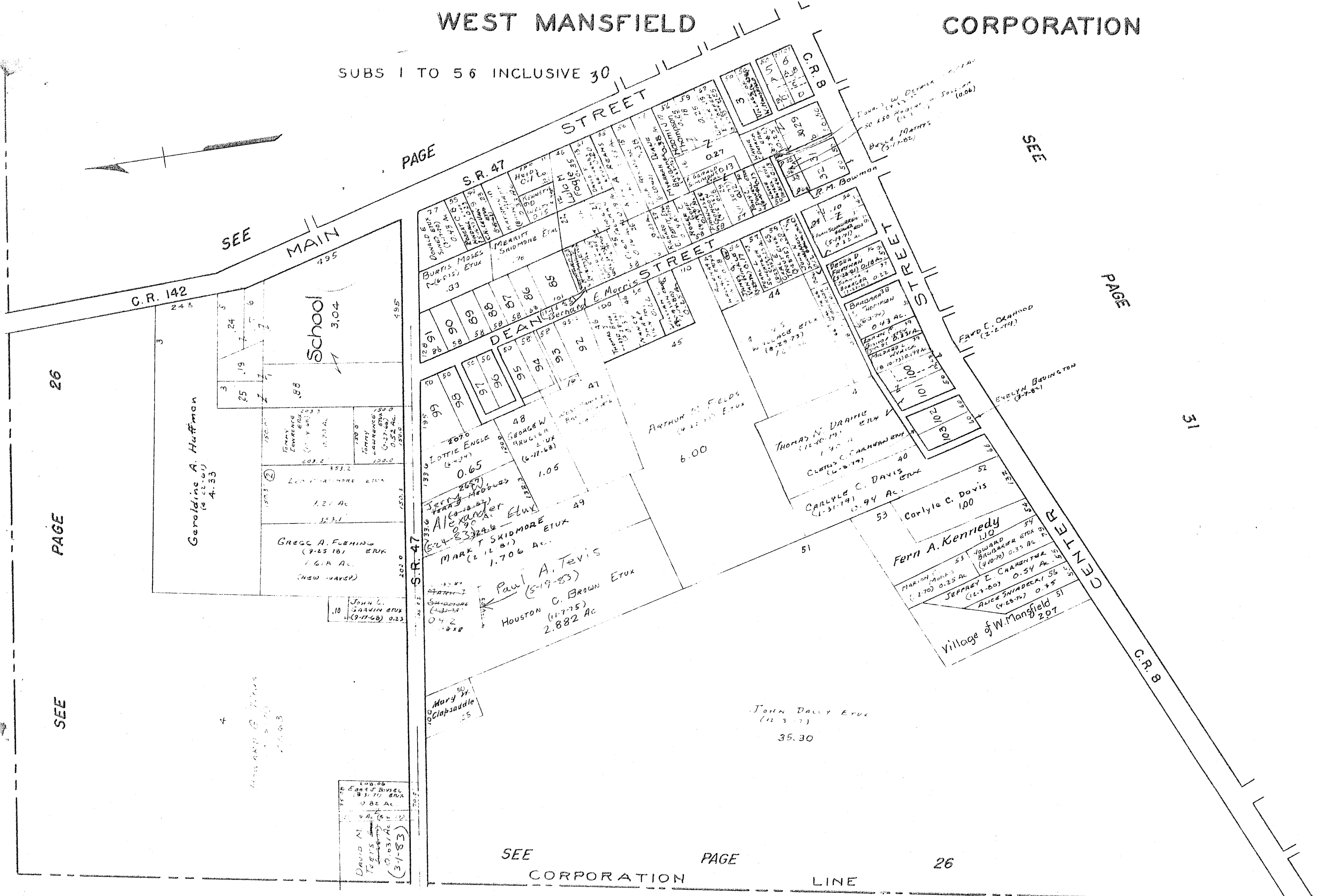
SEE

PAGE 26

PAGE 26

CORPORATION

LINE





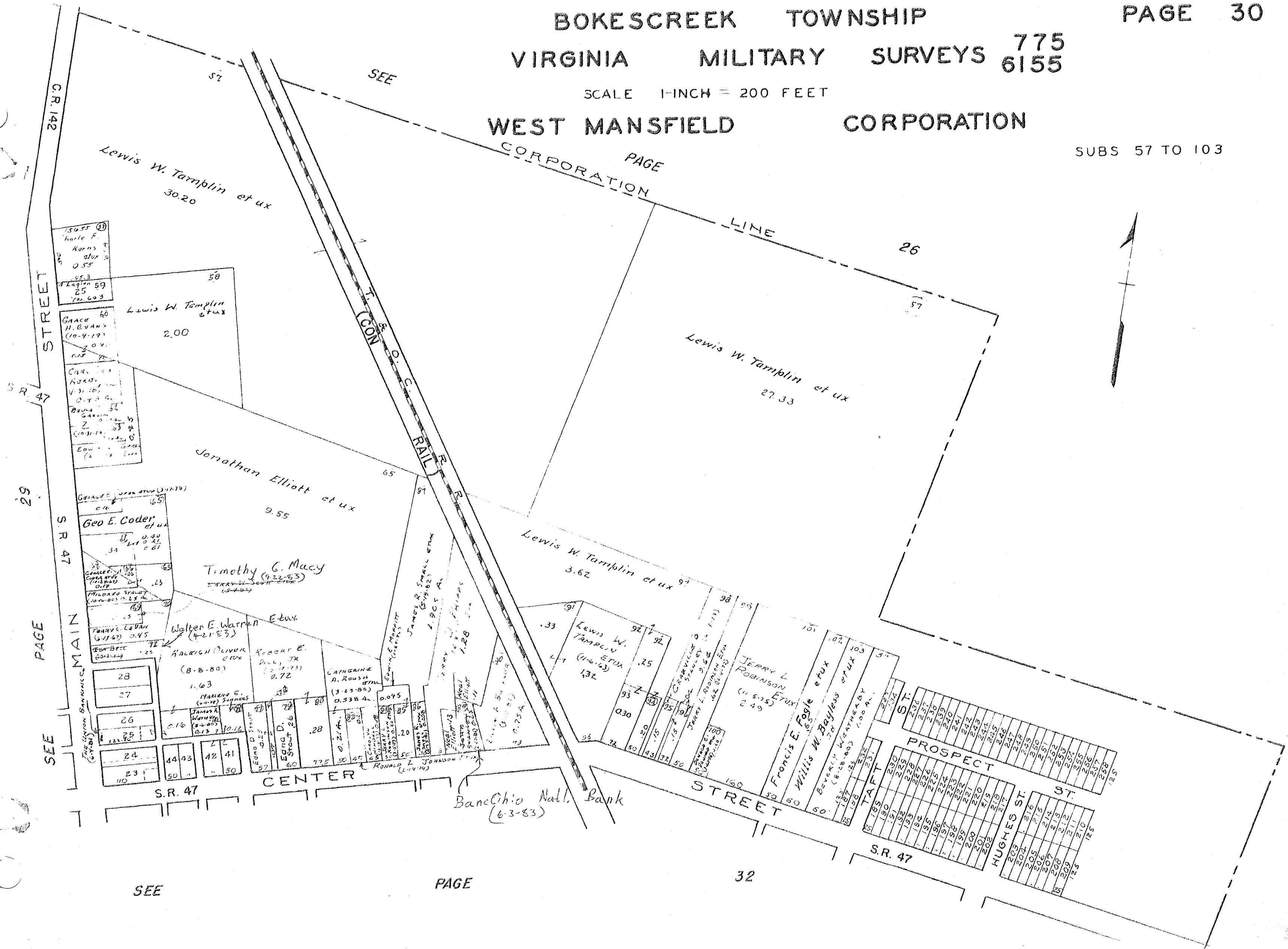
SURVEY OR SECTION	SUB. NO.	NO. ACRES	GRANTOR	GRANTEE	ACRES TRANS'FRD	TRANS.	DATE OF TRANSFER	DEED		LOT NO.	SIZE		REMARKS
								VOL.	PAGE		FRONT	DEPTH	
775-6155		0.48	CARL L. KERNS ETUX	CARL L. KERNS ETUX	0.48	✓	4-5-77	369	662-663				
775-6155		1.28	L'ATHA HUMPHREYS ETAL	TERRY D. PHIPPS ETAL	1.28	✓	6-8-77	370	793-794				
775-6155		1.63	ZELLA CREVISTON	AMANDA J. PRINKEY	1.63	✓	6-24-77	371	183-184	25			
775-6155		0.16	GLADYS ARMSTRONG DEC'D	PEGGY EASTMAN	0.16	✓	9-16-77	372	628-629	28			
775-6155		0.18	WILBUR HINDALL DEC'D	CAROLYN HINDALL	0.18	✓	12-15-77	374	240-241				
775-6155		0.16	PAUL H. SHEPHERD ETAL GC.	CARL LEE KERNS ETUX	0.16	✓	1-31-78	374	663-664				
775-6155		0.45	DONALD H. HARSFIELD ETUX	EDWIN C. GREEN ETUX	0.45	✓	2-7-78	374	733				
775-6155	0.16	<del>0.16</del>	CARL LEE KERNS ETUX	GEORGE E. CODER ETUX	<del>0.16</del>	✓	3-17-78	375	254-255				
775-6155		0.75	CLINTON SMITH ETUX	FLORENCE PECK	0.75	✓	5-18-78	376	304-305				
775-6155		0.75	FLORENCE PECK	NELLIE M. SMITH	0.75	✓	5-18-78	376	306-307				
775-6155		0.20	TERRY L. ROBINSON ETUX	DONALD E. DANIELS ETUX	0.20	✓	7-20-78	377	658-659				
775-6155		0.16	JAMES R. GARVIN	BEULA L. GARVIN	0.16	✓	10-31-78	380	47/48				
775-6155		0.17	WILSON B. EVANS ETUX	ORVILLE W. MILLER ETUX	0.17	✓	11-28-78	380	450	26			
775		0.12	PAUL E. SUMMERS	MARLENE E. SUMMERS	0.12	✓	6-1-79	383	329/330	41			
775		0.25	FLORENCE MORTIMORE ETUX	TAMARA LYNNE FLEMING	0.25	✓	6-6-79	383	404/405				
775		0.40	WILSON B. EVANS DEC'D	GRACE H. EVANS	0.40	✓	10-4-79	385	255/256				
775		0.15			0.15	✓			1657				
775		0.21			0.21	✓			297/				
775		0.538	FAE A. MYGRANT	CATHERINE A. ROUSH ETUX	0.538	✓	3-25-80	387	1298				
775		0.13	ERDMAN TANE	JAMES R. WETHERILL	0.13	✓	8-6-80	388	603/604	42			
775		1.63	AMANDA J. PRINKEY ETUX	RALEIGH OLIVER ETUX	1.63	✓	8-8-80	388	780/781	25			
775		0.16	HARRY V. WEATHERBY ETAL	NANCY J. YODER	0.16	✓	8-28-80	389	58-60				
"	"	1.00	NANCY J. YODER	BEVERLY WEATHERBY	1.00	✓	8-28-80	389	61/62				
"	"	0.25	MARIE STALEY (DEC'D)	MILDRED STALEY	0.25	✓	10-16-80	389	738				
775/6155		0.25	EMIGENE STANLEY	JOHN STANLEY	0.25	✓	2-17-81	391	207/208				
775/6155		<del>0.25</del>	RALEIGH OLIVER ETUX	THE UNION BANKING Co.	<del>0.25</del>	✓	6-4-81	392	374/377	W. P. 25	50'	12276	122,76 OFF WEST SIDE
775/6155		0.208	CHARLES E. HERO ETUX	SOL. FOD. SAV. & LOAN ASSOC.	0.208	✓	8-19-81	393	302/304				
775/6155		0.208	SOL. FOD. SAV. & LOAN ASSOC.	JAMES R. SMALL ETUX	0.208	✓	8-25-81	393	779/400				
775/6155		0.75	NELLIE M. SMITH	LILLIE K. BUCKLER	0.75	✓	3-12-82	395	437/438				
"	"	0.25	GREGG A. FLEMING ETUX	LARRY W. SCOTT ETUX	0.25	✓	5-4-82	395	876				
775/6155		2.00	EDWIN E. HOFFITT	JAMES R. SMALL ETUX	1.905	✓	5-19-82	396	61/63				New Survey
775/6155		0.25	JOA E. BOLL (DEC'D)	WALTER E. WARREN ETUX	0.25	✓	4-21-83	399	300/301				
"	"	0.25	JOHN STANLEY DEC'D	BANK OHIO NATL. BANK LOGAN	0.25	✓	6-3-83	400	451/452				
"	"	0.25	LARRY W. SCOTT ETUX	Timothy G. Macy	0.25	✓	7-22-83	401	843-844				

VIRGINIA MILITARY SURVEYS 775 6155

SCALE 1-INCH = 200 FEET

WEST MANSFIELD CORPORATION

SUBS 57 TO 103



SEE

PAGE

32

CARTER PRG.

SURVEY OR SECTION	SUB. NO.	NO. ACRES	GRANTOR	GRANTEE	ACRES TRANS'FRD	TRANS.	DATE OF TRANSFER	DEED		LOT NO.	SIZE		REMARKS
								VOL.	PAGE		FRONT	DEPTH	
775-6155		1.52	JAMES F. TEETS	DAVID M. TEETS ETUX	1.52	✓	4-18-77	367	539-360				
			GARY LEE KNOX DEC'D	WILLIAM JAMES KNOX		✓	4-26-77	370	152-153	115 PT. 114	10'		
775-6155		1.52	DAVID M. TEETS ETUX	E. E. MOFFITT ETAL	1.52	✓	4-29-77	370	120-121				
			LESSIE M. SKIDMORE	JOHN STANLEY ETUX		✓	6-28-77	371	109-110	84			
775-6155		1.52	E. E. MOFFITT ETUX	DALE F. COLEMAN ETUX	1.52	✓	7-11-77	371	442-443				
775-6155		0.16	MARY ALICE SODS (DECD)	IDA LAY	0.16	✓	9-6-77	372	450-451				
775-6155		0.25	WILLIE E. SALTZ (DECD)	BETTY CAROLINE SALTZ	0.25	✓	9-7-77	372	468-469				
775-6155		0.15	BRUCE M. ZEDERER ETUX	TERRY J. FOUT ETUX	0.15	✓	12-1-77	374	78				
775		0.72	KENNETH D. COOK	VICTOR GREENING	0.72	✓	1-13-78	374	523-524				
			LENA KNOX DEC'D	WILLIAM JAMES KNOX		✓	2-6-78	374	703	115 PT. 114			
			WILLIAM J. KNOX ETUX	ZANE MATHYS ETAL		✓	2-6-78	374	704	115 PT. 114			
			EMOGENE STANLEY	STEVE SLAUGHTER ETUX		✓	3-16-78	375	247	82			
			ORKEY A. HAVENS II ETUX	JEFFREY L. SHORT ETUX		✓	3-20-78	375	324	66			
			LEWIS O. DYKE, JR. ETUX	SHONIA L. ELLIOTT		✓	6-1-78	376	552/557	73 PT. 74 PT.			ENCLOS. 70' E. ENDS.
775-6155		0.28	SHERMAN JUNIOR KERNS ETUX	LEWIS LEE KERNS ETUX	0.28	✓	8-3-78	378	21/22	160-161			
775-6155		0.16	IDA LAY	WILLIAM BALLINGER TRUSTEE	0.16	✓	9-25-78	379	265/269				
775-6155		0.36	EMMA COOK	KENNETH D. WELTY	0.18	✓	10-31-78	380	46				
			GERALD L. ADAMS ETUX (SHERIFF'S DEED)	ADMIN. OF VETERAN'S AFFAIRS		✓	1-16-79	381	151/153	114 PT.			40.0' OFF WEST SIDE
			SHERMAN KERNS, JR. ETUX	LERDY KERNS ETUX		✓	2-8-79	381	538/540	172			
775-6155		0.31	LARRY T. LLOYD ETUX	MIRIAM J. BARKER	0.31	✓	3-9-79	381	871/872				
775-6155		0.31	MIRIAM BARKER	LARRY T. LLOYD	0.31	✓	3-9-79	381	873/874				
775		0.16	WILLIAM BALLINGER, TRUSTEE	KENNETH D. WELTY	0.16	✓	4-17-79	382	460-461				
			LERDY KERNS ETUX	DONALD L. CREVISON		✓	6-11-79	383	477/478	172			
			ADM. VETERANS AFFAIRS	FRANCIS J. GARWOOD ETUX		✓	7-2-79	383	750-751	PT. 114			
			ED LOTTES ETUX	CHARLES T. JENKINS ETUX		✓	7-5-79	383	803	135 THRU 143			
			HUGH O. WILGUS ETUX	BERNARD WILGUS ETUX		✓	7-6-79	383	897/898	33, 34			
			ZANE MATHYS ETUX	GAYLE A. PETERMAN ETAL		✓	10-2-79	385	233	115, PT. 114			
			GERALD E. REAMES ETUX	THOMAS N. DRAIME ETUX		✓	12-10-79	386	192/193	157, 158, 159			
			BERNARD WILGUS ETUX	FLORENCE PELK		✓	1-8-80	386	105/481	33, 34			
			FLORENCE PELK	BERNARD WILGUS ETUX		✓	1-8-80	386	487/488	33, 34			
775		2.00	GAIL S. ARMENTROUT ETUX	ANDREW F. THOMPSON ETUX	2.00	✓	3-10-80	387	115/116				NEW SURVEY
775		0.65	EARL G. WOLSTENHOLME ETUX	SUPER C. PRODUCTS CO.	0.65	✓	3-21-80	387	307/308				
			GRACE H. EVANS	SAMUEL E. EVANS ETAL		✓	4-4-80	387	426-427	PT. 7, PT. 8			
			WILSON B. EVANS	" " " " " "		✓	4-4-80	387	428	PT. 7, PT. 8			
			NANCY GREEN BLAIR	BILLIE WINGFIELD ETUX		✓	4-14-80	387	511/512	105			
			BILLIE WINGFIELD ETUX	DANA ROXANN SMITH		✓	4-22-80	387	635/636	105			
775-3155		0.14	KENNETH W. PENNORWOOD (DECD)	JUANITA BOERGER ETAL	0.14	✓	4-29-80	387	703/704	110			
775-3155		0.14	KENNETH L. PENNORWOOD	JUANITA BOERGER	0.14	✓	4-29-80	387	705/706	111			
			THOMAS N. DRAIME ETUX	CURTIS FRAZIER		✓	6-30-80	388	312/313	157, 158, 159			
			HARRY V. WEATHERBY ETAL	NANCY J. YODER		✓	8-28-80	389	58-60	PT. 9	20'	OFF N. SIDE	
			JOSEPH E. WOOTEN, SR. DEC'D	FRANCES WOOTEN		✓	9-2-80	389	89	14			
			NANCY J. YODER	HARRY V. WEATHERBY		✓	9-4-80	389	131/132	PT. 9	20'	OFF N. SIDE	
			EMOGENE STANLEY	JOHN STANLEY		✓	10-10-80	389	686	83, 84			
775		0.20	ZELLA CREVISTON	SHEILA KAVANAGH	0.264	✓	11-26-80	390	301/302				
			CURTIS FRAZIER	ELEANOR FRAZIER		✓	4-13-81	391	681	159			
			EDNA M. FITZGERALD	LONNIE HANNAH, JR. ETAL		✓	7-27-81	392	826-827	157, 158			
775-6155		0.20	JERRY L. ROBINSON ETUX	LARRY LEON BAKER ETUX	0.20	✓	8-14-81	393	247/250	106			

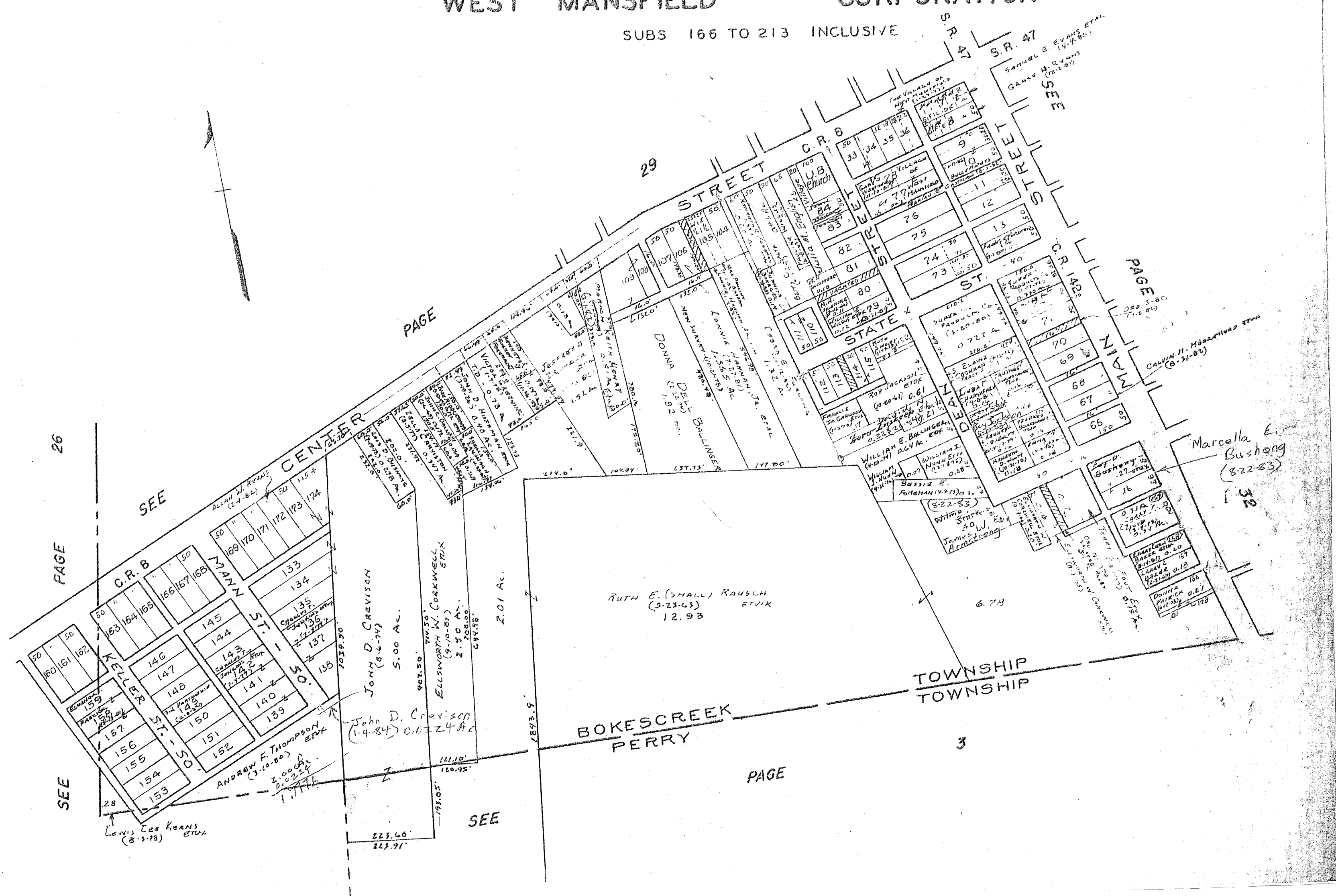
SURVEY OR SECTION	SUB. NO.	NO. ACRES	GRANTOR	GRANTEE	ACRES TRANS'FRD	TRANS.	DATE OF TRANSFER	DEED		LOT NO.	SIZE		REMARKS
								VOL.	PAGE		FRONT	DEPTH	
775		0.12	HUGH O. WILGUS ETUX	WILLIAM E. WILGUS ETUX	0.12	✓	8-31-81	393	411/417	79			
775/6155		0.16	VICCA KERNS BAKEN	LINDA M. HARSHFIELD	0.16	✓	9-8-81	393	594/595				
775/6155		2.50	CARL W. DAVIS ETUX	ELSWORTH W. CORKWELL ETUX	2.50	✓	9-10-81	393	609				
			RUTH I. LONG (Dau)	A. O. LONG		✓	10-26-81	394	120	77 Pt.	50'	95'	W. END.
			MAUDE E. W. BECHTEL	GARY J. WEATHERBY		✓	11-10-81	394	324/325	W. Pt. 78			
			WILSON B. EVANS (Dau)	GRACE H. EVANS		✓	12-2-81	394	570/578	8 Pt.			90' E. END.
775		1.52	DALE F. COLEMAN ETAL	SHERMAN D. MANUEL	1.52	✓	1-25-82	395	8				
"		1.52	SHERMAN D. MANUEL	DALE F. COLEMAN ETUX	1.52	✓	1-25-82	395	9				
"		1.52	DALE F. COLEMAN	JEFFREY A. ZEDEKER	1.52	✓	1-25-82	395	10				
			GERHARD W. KENY	3-K PARTNERSHIP		✓	2-8-82	395	227	149			
			DONALD L. CREVISON	ALLAN W. KERNS		✓	2-9-82	395	157	172			
			DAVID MATHYS (Dau)	BALC MATHYS		✓	3-17-82	395	179/316	9 Pt. - 10			
			ALLEY VACATION ORD. 5-80	BETWEEN LOTS 70, 71		✓	7-2-82	396	231/324				
			A. O. LONG	MARIAN E. EASTMAN		✓	8-3-82	396	909	W. Pt. 77	50'	95'	
			CALVIN M. MOORHEAD	CALVIN M. MOORHEAD ETUX		✓	8-31-82	397	571/580	67			
775/6155		1.32	NANCY GREEN BLAIR	DEBRA E. FURLEN	1.32	✓	10-12-82	397	731/732				
			DANA R. SMITH	NIRA PAULINE GRAHAM		✓	11-2-82	397	983	E 1/2 105			
			" " " "	LONNIE HANNAH, JR. ETUX		✓	11-2-82	397	982	W. 1/2 105			
775/6155		0.28	MARLE LONGBRAKE	KENNETH E. FOREMAN ETUX	0.28	✓	1-7-83	398	677/628				
			GAYLE A. PETERMAN ETAL	FREEDOM FED. SAV. & LOAN ASSOC.		✓	2-7-83	398	992/994	115 Pt. 114			
775		0.16	LEROY BALLINGER DEC'D	MARTHA BALLINGER	0.16	✓	2-11-83	399	223				083-08-09-005
775/6155		0.16	MARION KEITH HENRY	MARION KEITH HENRY ETUX	0.16	✓	3-1-83	399	205/206				
775/6155		0.16	MARTHA BALLINGER	ROY JACKSON ETUX	0.16	✓	5-11-83	400	60/61				
			ORDINANCE No. 17-82	ALLEY VACATION BETWEEN LOTS 105, 106		✓	5-17-83	400	117/118				
			JOHN STADLEY (Dau)	CARROL C. MATHYS		✓	6-6-83	400	479/480	83			
			CARROL C. MATHYS ETUX	JONATHAN MATHYS		✓	7-11-83	401	199	83			
			JONATHAN MATHYS			✓	7-11-83			83			
			FREEDOM FED. SAV. & LOAN ASSOC.	KEVIN J. WATKINS ETAL	0.16	✓	8-1-83	401	144	115 Pt. 114			
775		0.27	FOY D. BUSHONG DEC'D	MARCELLA E. BUSHONG	0.27	✓	8-22-83	401	115				
775		0.40	WILMA SHIRK	JAMES W. ARMSTRONG ETUX	0.40	✓	8-22-83	401	137/138				
			John Stanley Dec'd	Victor E. Levan ETUX		✓	9-20-83	401	795/796	84			
			Kathleen Parker Southard Dec'd	Lonnie Hannah, Jr.		✓	9-21-83	401	814/815	107			
775		2.00	Andrew F. Thompson ETUX	John D. Crevison	0.0224	✓	1-4-84	402	960				New Survey
775		0.21	Zora Inskip	Donald N. Inskip ETAL	0.21	✓	3-26-84	404	144				
775		0.22	Harry V. Weatherby	The Mt. Victory State Bank	0.22	✓	4-5-84	404	280	9 Pt.			
			Steve Slaughter ETUX	Robert J. Stevenson ETAL		✓	4-11-84	404	356	82			

VIRGINIA MILITARY SURVEYS 775 6155

SCALE 1-INCH = 200 FEET

WEST MANSFIELD CORPORATION

SUBS 166 TO 213 INCLUSIVE



PAGE 26

PAGE 29

PAGE 31

SEE

SEE

SEE

PAGE

BOKESCREEK PERRY

TOWNSHIP TOWNSHIP

3

Lewis Lee Hoans (8-3-78)

Andrew F. Thompson (3-10-80)

John D. Crevison (1-4-84) 0.11224 Ac

John D. Crevison (8-6-74) 5.00 Ac.

Ellsworth W. Corkwell (9-10-81) 2.50 Ac.

Ruth E. (Small) Kausch (5-23-43) 12.93

Marcella E. Bushong (8-22-83)

S.R. 47  
Samuel E. Evans et al (4-4-80)  
Charles H. Evans (12-1-80)

C.R. 8  
U.B. Church

STATE

ST.

MAIN

Marcella E. Bushong (8-22-83)

James W. Armstrong

William I. Nunn (11-1-75)

James W. Armstrong

Donna (11-1-75)

Donna (11-1-75)



CARTER PRG.

SURVEY OR SECTION	SUB. NO.	NO. ACRES	GRANTOR	GRANTEE	ACRES TRANS'RD	TRANS.	DATE OF TRANSFER	DEED		LOT NO.	SIZE		REMARKS
								VOL.	PAGE		FRONT	DEPTH	
			MARSHA JEAN HUTCHINS	EDWARD C. EVANS ETUX		✓	4-26-77	370	63-64	63			
			JOHN M. GORDON ETAL	BELLEFONTAINE FEDERAL SAVINGS, LOAN		✓	5-12-77	370	3-13-315	130			
775-6155		0.295	ELIZABETH PETERSON DECD JAMES I. DELONG ETUX	GAIL RICHARD PETERSON ETAL EDNA H. CARPENTER	0.295	✓	6-7-77 8-29-77	370 372	734-735 305-309	Pt. 132			Pt. B. NEW SURVEY
775-6155		0.17	MABEL C. AMERINE DANIEL G. NICHOLS ETUX	THOMAS N. DRAIME ETUX CHARLES A. LOWRY ETUX	0.17	✓	9-30-77 10-21-77	373 373	105-106 372-373	48			
		0.17	BELLEFONTAINE FED. SAVINGS & LOAN ASSOC.	WILLIAM M. DILLION ETUX		✓	10-24-77	373	421-422	130			
		0.17	George C. Rife etux	Florence Peck	0.17	✓	11-8-77	373	680-681	123			
		0.17	Florence Peck	Sharon E. Rife	0.17	✓	11-8-77	373	682-683	123			
			THOMAS N. DRAIME ETUX	PAUL A. TEVIS		✓	12-29-77	374	361-362	48			
			HANS V. HACKER ETUX	DANNY OSBORNE ETAL		✓	1-24-78	374	632	128			
775-6155		0.17	KATIE C. FLESHER DECD	DOROTHY M. FLESHER	0.17	✓	3-8-78	375	123	122			
775-6155		0.20	EARL G. WOLSTENHOLME ETUX	ROBERT I. CARPENTER	0.20	✓	3-8-78	375	126-127				
		0.11	MILDRED L. FRAKER DECD	CHARLES FRAKER ETAL	0.11	✓	3-20-78	375	302-303	180			
			WOODIE FRAKER	CHARLES FRAKER		✓	3-20-78	375	304-306	180			
775-6155		0.59	JULIA ANN PARSONS (DECD)	WALTER H. PARSONS	0.59	✓	3-20-78	375	309				
			PAUL A. TEVIS	THOMAS N. DRAIME ETUX		✓	3-20-78	375	310-311	48			
			JERRY L. ROBINSON ETAL	GEORGE E. RIFE		✓	3-28-78	375	377-378	58			
			ROBERT W. CLAPSADOLE ETUX	JERREY D. ALLEN ETUX		✓	6-5-78	376	625-626	59			
775-6155		0.39	SAMUEL E. BAKER DECD	CHRISTOPHER L. DAVIS	0.39	✓	8-4-78	378	80-81	180	A, B		
			JOHN D. HUFFMAN	JOHN L. GARVIN ETUX		✓	8-10-78	378	239-240	Pt. 20	A, B		
775-6155		0.20	ROBERT T. CARDONAL ETUX	THOMAS L. FOGLE ETUX	0.20	✓	8-28-78	378	692	Pt. 21	A, B		
775-6155		0.295	EDNA H. CARPENTER	FLOYD H. CARPENTER ETUX	0.295	✓	9-13-78	379	514-515				
775-6155		0.85	DONALD G. KORNIS (1/2 Int)	MARY LOU KORNIS	0.85	✓	10-4-78	379	225-226	50			
			LOWELL E. LEVAN (1/2 Int)	JERRY L. ROBINSON		✓	11-13-78	380	860	18			
			DENTON E. MOFFITT ETUX	DENTON E. MOFFITT ETUX		✓	12-29-78	380	97-98	Pt. 48			
			THOMAS M. DRAIME ETUX	FRANCIS A. FOUT ETUX		✓	1-12-78	381	151-155				
775-6155		0.21	W. M. MITCHELL ETUX	DAVID A. LEVAN ETUX	0.21	✓	1-17-79	381	683-684	38			NEW SURVEY
			EDWARD L. VANCE ETUX	DOUGLAS FARRINGTON		✓	2-23-79	381	685	38			
			DOUGLAS FARRINGTON	LLOYD G. MCNAMEE ETUX		✓	2-23-79	381	270	57 A.			50' E. END.
			JACK ORAHOOD ETUX	CHARLES D. REINHARDT ETUX		✓	4-2-79	382	521-522	128			
			DANIEL OSBORNE ETAL	ELAINE KRAMON		✓	6-12-79	383	523-524	128			
			ELAINE KRAMON	DANNY OSBORNE ETUX		✓	6-12-79	383	897-898	W. Pt. 51 W. Pt. 52			
			HUGH O. WILGUS ETUX	BERNARD WILGUS ETUX		✓	7-6-79	383	304				
775-6155		2.60	CLARENCE L. ROBERTS ETUX	ADMINISTRATOR OF VETERANS AFFAIRS	2.60	✓	8-3-79	384	431	176, 177			
			WARREN D. GREEN ETUX	GARY J. LANE ETUX		✓	8-10-79	384	658	123			
			SHARON E. RIFE	LOREN D. FOGLE ETAL		✓	8-27-79	384	218-219	16			
			FREDA M. COATS	DONNA C. DETRICK		✓	10-1-79	385	794-795				
775-6155		0.17	HARRISON TEVIS, JR. ETUX	RICHARD BOUGE, SR. ETUX	0.17	✓	11-5-79	385	98	46, 47			
			THOMAS N. DRAIME ETUX	BRUCE M. ZEDKER ETUX		✓	12-3-79	386	105-106	W. Pt. 52			
			BERNARD WILGUS ETUX	FLORENCE PECK		✓	1-8-80	386	187-188	W. Pt. 51 W. Pt. 52			
			FLORENCE PECK	BERNARD WILGUS ETUX		✓	1-8-80	386	861-862	W. Pt. 51			
775-6155		2.60	ADMIN. OF U.A.	STEPHEN C. ROYER	2.60	✓	1-14-80	386	353-354	176, 177			
			GARY J. LANE ETUX	JOHN CLAPSADOLE		✓	3-31-80	387	953				
775-6155		0.22	JOHN W. DODDS DECD	JUANITA DODDS	0.22	✓	8-22-80	388	97-98				
" "		2.60	STEPHEN C. ROYER	ELDON ZIMMERMAN ETUX	2.60	✓	8-9-80	389	104-105	116			
			J. CARROLL POTTS (DECD)	ELEANOR POTTS		✓	10-22-80	389	104-105				

W

CARTER PRTO.

SURVEY OR SECTION	SUB. NO.	NO. ACRES	GRANTOR	GRANTEE	ACRES TRANS/FRD	TRANS.	DATE OF TRANSFER	DEED		LOT NO.	SIZE		REMARKS
								VOL.	PAGE		FRONT	DEPTH	
			CHARLES D. REINHARDT ETUX	STEVEN D. TITUS ETUX		✓	11-14-80	390	137	57 Pt.			50' E. END.
			EDWARD C. EVANS ETUX	MARSHA K. STIDAM		✓	11-18-80	390	189	63			
			MARSHA K. STIDAM	EDWARD C. EVANS		✓	11-18-80	390	190	63			
			EDWARD C. EVANS	DAVID MATHYS ETUX		✓	11-18-80	390	209	63			
			JERREY D. ALLEN ETUX	FLORENCE PECK		✓	11-26-80	390	305/3010	59			
			FLORENCE PECK	KATHY J. ALLEN		✓	11-26-80	390	307/3008	59			
775/6155		0.150	HUGH O. WILGUS ETUX	BERNARD C. WILGUS ETUX		✓	12-17-80	390	56/1905	Pt. 21	Pt.	C	
			CLIFFORD E. BRANNAN ETAL	THOMAS C. BRANNAN	0.150	✓	1-16-80	390	856/1857				
			DANNY OSBORNE ETUX	WENDALL D. OLIVER ETAL		✓	3-16-81	391	410	128			
			DONALD J. HILL (DOW)	JO ANN HILL		✓	3-17-81	391	454	118			
775/6155		0.150	PHYLLIS SNOOK Q.C.	THOMAS C. BRANNAN	0.50	✓	3-24-81	391	521				
775/6155		0.126	HARRY B. HARVEY (DOW)	DOLORES B. HARVEY	0.26	✓	4-15-81	391	816/1818				
		0.89	LEROY KERNS ETUX	JUDITH ANN WEISER	0.89	✓	5-12-91	392	105	37			
			JESSIE M. BUSHONG DEC'D	N. REBECCA COWAN		✓	5-27-81	392	108/1308	39, Pt. 40			
		0.17	LARRY W. FREEMAN ETUX	JOAN C. WATKINS	0.17	✓	5-24-81	392	227/1268				
		0.17	JOAN C. WATKINS	LARRY W. FREEMAN	0.17	✓	5-24-81	392	227/1270				
775/6155		0.36, 0.35, 0.30	THOMAS C. BRANNAN DEC'D	REBECCA BRANNAN	SAME	✓	7-22-81	392	978/1950				
775/6155		2.60	ELDON K. LINNEMITH ETUX	HILBERT KENNEDY ETUX	2.60	✓	9-4-81	393	582				
			ORVA JOHNSON (DOW)	IDA A. JOHNSON		✓	9-10-81	393	615	57 Pt.			EXCEPT 50' E. END.
775/6155		0.17	PAUL D. SHELTON ETAL	TERESA D. SHIELDS	0.17	✓	10-7-81	393	895/1896	124			
775/6155		0.17	TERESA D. SHIELDS	PAUL D. SHELTON	0.17	✓	10-7-81	393	899/1900	124			
775/6155		0.55	BYRON C. HINDALL (DOW)	EVELYN B. HINDALL	0.55	✓	10-22-81	394	109/110				
775/6155		0.21	GEORGE A. FOREMAN (DOW)	VENA FOREMAN	0.21	✓	11-9-81	394	304				
775/6155		0.13	ETHEL C. STEELE	EDWARD McFFITT ETAL	0.13	✓	11-12-81	394	343/344				
			DAVID MATHYS (DOW)	BELLE MATHYS		✓	3-17-82	395	179/1516	63			
775/6155		0.16	IDA A. JOHNSON	IDA A. JOHNSON ETAL	0.16	✓	6-17-82	396	313/344	57 Pt.			EXCEPT 50' E. END.
		0.20	LARRY W. FREEMAN	EDWARD C. EVANS	0.20	✓	7-2-82	396	560/562				
			JO ANN HILL ETUX	STEVEN R. FANSLON ETUX		✓	11-15-82	398	102/103	118			
775/6155		0.17	STEVEN R. FANSLON ETUX	ERNEST DANIEL RICHARDS ETUX	0.17	✓	11-15-82	398	104/105	118			
		0.20	BANC OHIO NATIONAL BANK	EDWARD C. EVANS	0.20	✓	11-22-82	398	173/175				QUIT CLAIM
775/6155		2.60	HILBERT KENNEDY ETUX	C. L. HARRIS	2.60	✓	12-15-82	398	372/1373				
" "		2.60	C. L. HARRIS	LOWELL E. LEVAN ETAL	2.60	✓	1-4-83	398	615/1616				
			RICHARD WEBB DEC'D	MARIAN WEBB		✓	1-19-83	398	290	62			
			BELLE MATHYS	QUENTIN VAN WINKLE ETUX		✓	2-15-83	399	48/149	63			
775/6155		0.17	CHARLES F. FRAKER	CHRISTINE MARSHALL		✓	3-3-83	399	237/238	180			
" "		0.11	HELEN E. DRAKE	RONALD W. DRAKE ETAL	0.17	✓	3-7-83	399	200/201				
			" " " " " "	" " " " " "	0.11	✓	3-7-83	399	202/204	181			
			RICHARD G. BEAUL ETAL	ROBERT K. ALLEY ETUX		✓	3-22-83	399	453/450	21 Pt.	25'	39'	Part D.
			ORDINANCE No. 6-83	ALLIANCE VACATION BETWEEN LOTS 63, 64		✓	5-17-83	400	115/1146				
			GARY S. BLYTHE ETAL	UNION COUNTY FED. SAV. & LOAN		✓	5-19-83	400	180/1181	179			
			JOHN CLAPSADLE	JOHN CLAPSADLE ETUX		✓	6-17-83	400	534/535	176-177			
775/6155		0.22	MARG ANGLINE (DOW)	RICHARD A. HEERON, SR.	0.22	✓	6-28-83	400	759/762	49-50			
775/6155		0.17	LARRY W. FREEMAN (Q.C.)	EDWARDS C. EVANS	0.17	✓	6-29-83	400	736				
775/6155		0.20	EDWARD C. EVANS	WAYNE L. DETRICK ETUX	0.20	✓	7-19-83	401	2/4				
		0.16	STEVEN D. TITUS	RUTH L. TITUS	0.16	✓	8-22-83	401	420/421	E. Pt. 57			
			N. REBECCA COWAN	Diane L. Foreman		✓	9-15-83	401	741/742	39, 40			
775/6155		0.59	Walter H. Parsons Dec'd	Sanford E. Waugh ETUX	0.59	✓	10-13-83	402	121/129				

SURVEY OR SECTION	SUB. NO.	NO. ACRES	GRANTOR	GRANTEE	ACRES TRANS'FRD	TRANS.	DATE OF TRANSFER	DEED		LOT NO.	SIZE		REMARKS
								VOL.	PAGE		FRONT	DEPTH	
			Jerry L. Robinson Etux	Marge L. Barrett		✓	11-3-83	402	367/369	Pt. 22 <del>#13-83</del>			New Survey
			Ida A. Johnson	Sarah M. Brehm Etal		✓	11-10-83	402	432/433	W. Pt. 57			
			Union County Federal Savings & Loan	Ronald Lee Newberry		✓	1-5-84	402	970	179			
			? Richard A. Meeker, Sr.	Steven Dean Church etux	0.0195	✓	3-20-84	404	85	Apt. 50pt.			New Survey - 6917

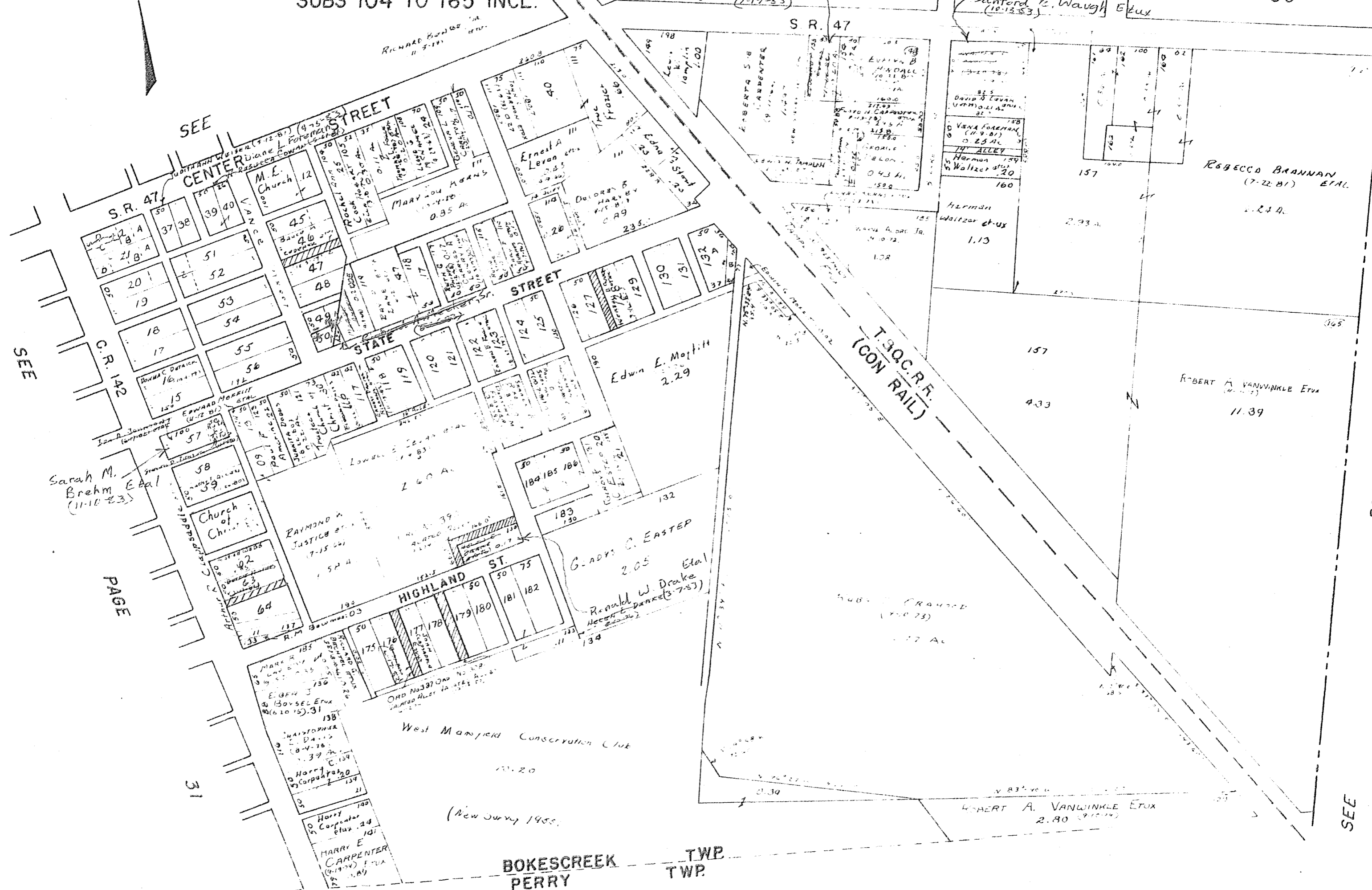


SCALE 1-INCH = 200 FEET

WEST MANSFIELD CORPORATION  
SUBS 104 TO 165 INCL.

PAGE 30  
Wayne L. Detrick Et ux  
(12-19-53)

Sanford E. Waugh Et ux  
(10-13-53)



SEE

SEE

PAGE 31

26

PAGE

SEE

BOKESCREEK PERRY TWP. TWP.

PAGE 3

SEE