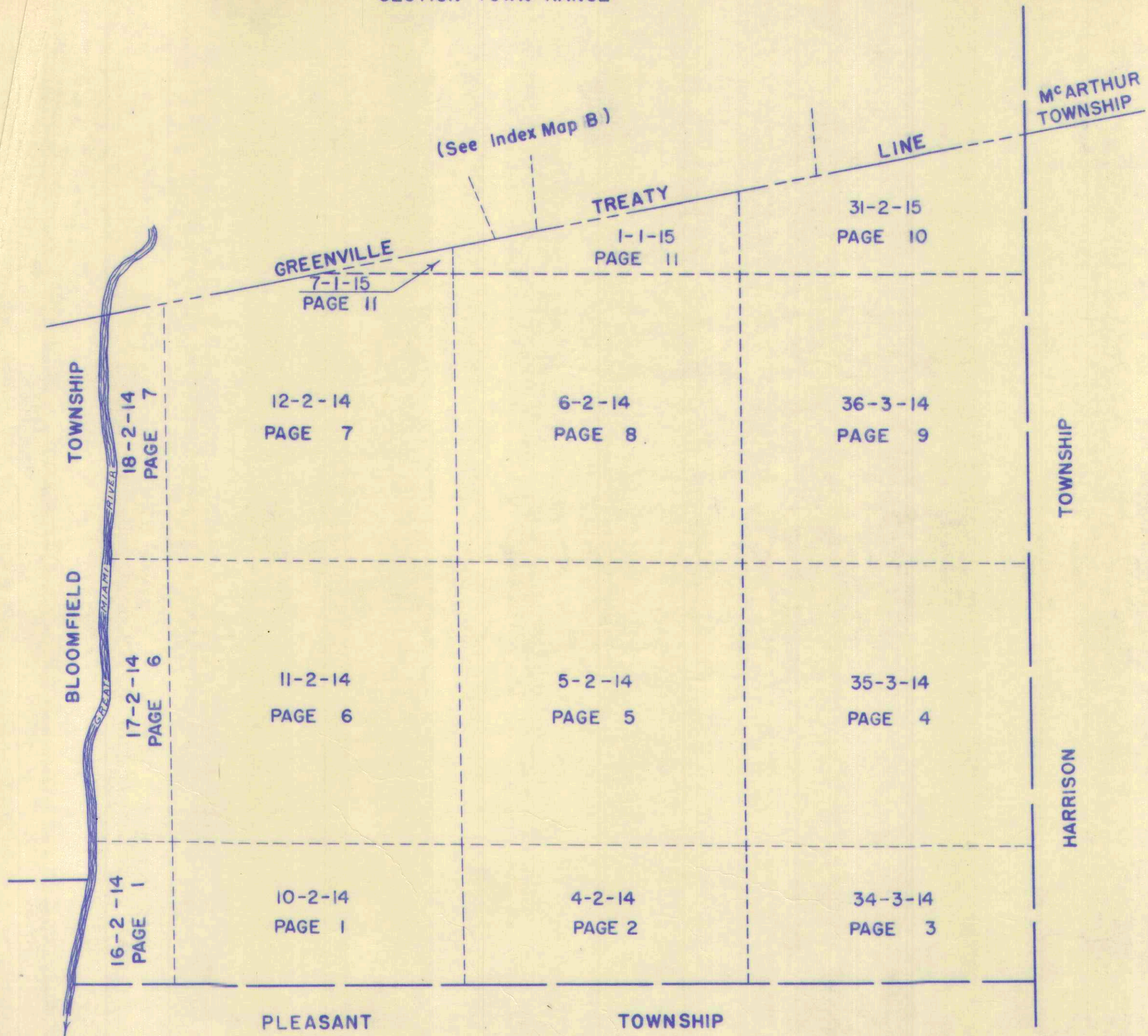


WASHINGTON TOWNSHIP (SOUTH PART)

INDEX MAP

SECTION-TOWN-RANGE

JANUARY 1, 1976



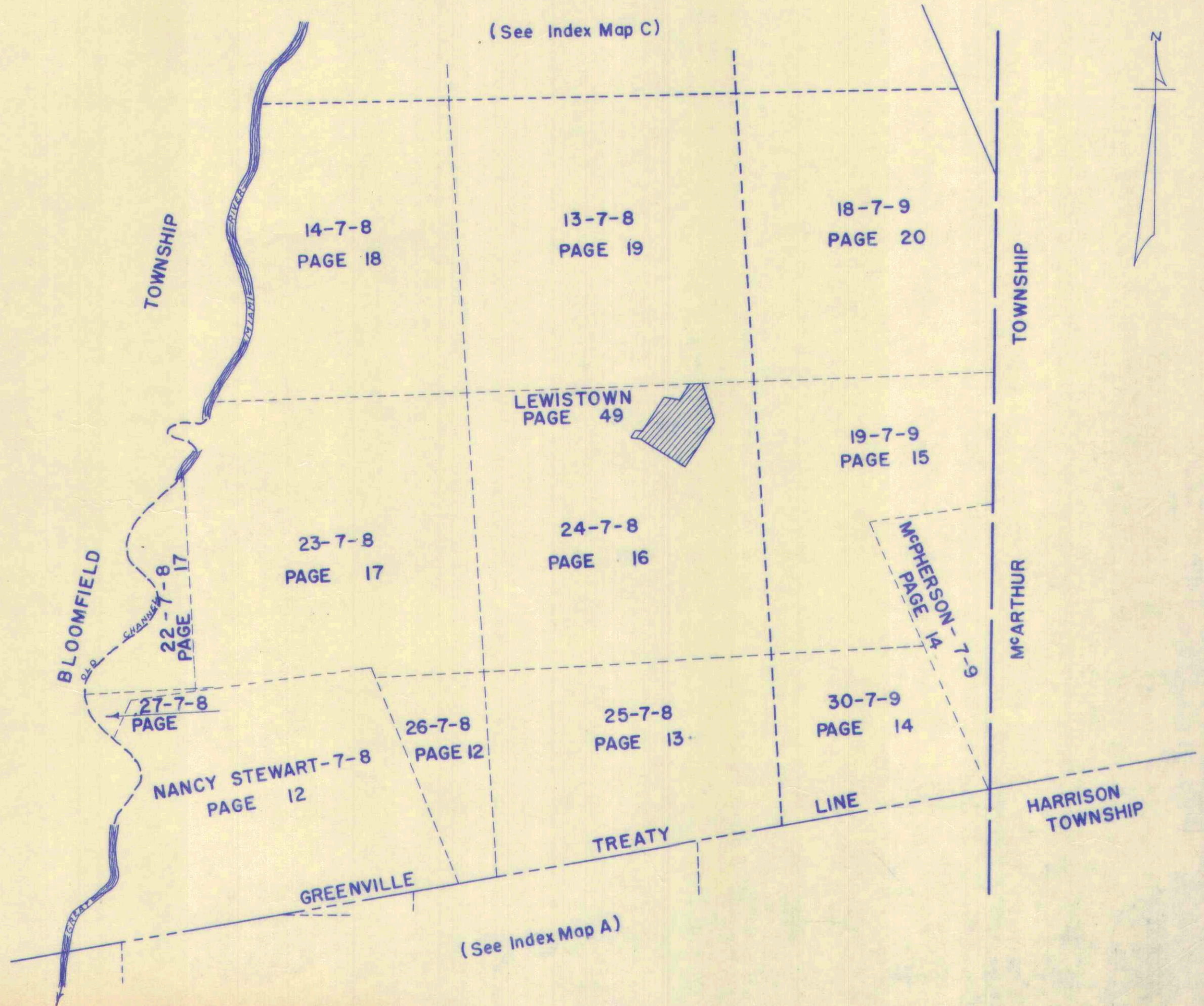
D. E. Gilbert  
Dec. 22, 1975



WASHINGTON TOWNSHIP (CENTRAL PART)

INDEX MAP

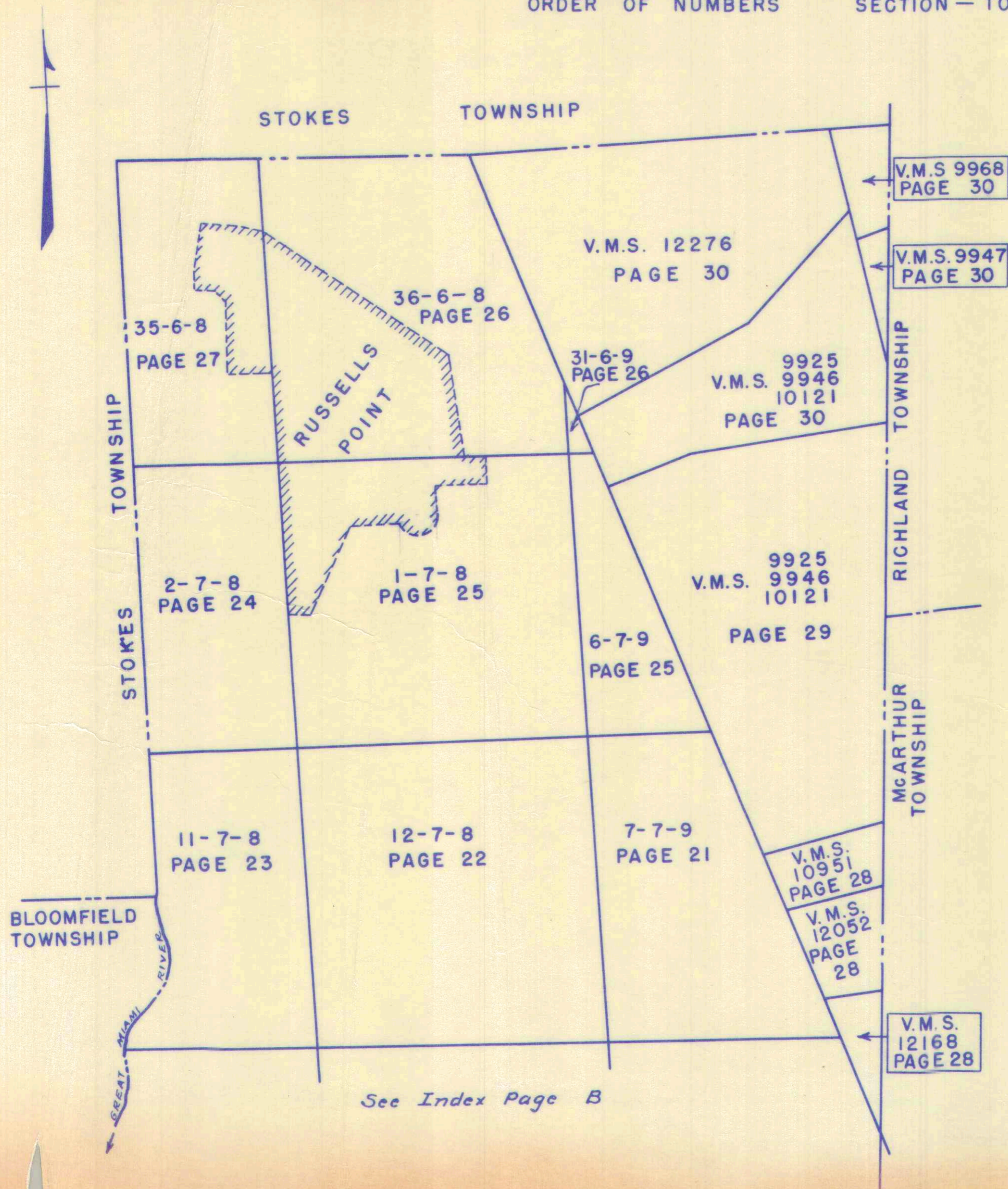
SECTION-TOWN-RANGE





INDEX MAP

ORDER OF NUMBERS SECTION - TOWN - RANGE



See Index Page B



INDEX

	SECTION	TOWN	RANGE	PAGE	
TOWNS SOUTH OF LATITUDE 41	35	6	8	27	
	36	6	8	26-38-39-40	
	1	7	8	25	
	2	7	8	24	
	11	7	8	23	
	12	7	8	22	
	13	7	8	19	
	14	7	8	18	
	22	7	8	17	
	23	7	8	17	
	24	7	8	16	
	25	7	8	13	
	26	7	8	12	
	27	7	8	12	
RANGES EAST OF OHIO-INDIANA LINE	NANCY STEWART	7	8	12	
	31	6	8	26	
	6	7	9	25	
	7	7	9	21	
	18	7	9	20	
	19	7	9	15	
	30	7	9	14	
	MCPHERSON	7	9	14	
	TOWNS EAST OF GREAT MIAMI RIVER	4	2	14	2
		5	2	14	5
6		2	14	8	
10		2	14	1	
11		2	14	6	
12		2	14	7	
16		2	14	1	
17		2	14	6	
18		2	14	7	
RANGES NORTH OF OHIO RIVER		34	3	14	3
	35	3	14	4	
	36	3	14	9	
	1	1	15	11	
	7	1	15	11	
	32	2	15	10	

VIRGINIA MILITARY SURVEYS	PAGE
9925-9946-10121	29-30
9947	30
9968	30
10951	28
12052	28
12168	28
12276	30



WASHINGTON TOWNSHIP

E

INDEX

ALLOTMENTS, ISLANDS, SUBDIVISIONS AND TOWNS

ARTIST ISLAND	44	NEELEYS ISLAND (WILLOW ISLE SUBDIVISION)	48
BAYSIDE CONDOMINIUM (RUSSELLS POINT)	69	ORCHARD ISLAND	38-39
BERG'S ALLOTMENT	31	PRIEST ISLAND	46
CHEROKEE HES SUBDIVISION NO. 1	37	PUTERBAUGH SUBDIVISION	31
CRYSTAL BEACH LAND	45	RUSSELLS POINT CORPORATION	50 TO 68 INCLUSIVE.
DUNNS POND LOT	33	SMITH ALLOTMENTS 1, 2 & 3.	41
FIVE PARKS APARTMENT	31	Town House Sub-Div	57
FIVE PARKS COMMON	31	TOWPATH ISLAND	47
FUNKS SUBDIVISION	31	WATERBURYS ALLOTMENT NO. 1	34
HARBOR VIEW DOMINIUM (RUSSELLS POINT)	70	WATERBURYS ALLOTMENT NO. 2	34-A
HEDGES SUBDIVISION	43	WATERBURYS UNRECORDED PLAT	35
LEWISTOWN	49	WILLOW ISLE SUBDIVISION	48
MOUNDWOOD LOT	32	WOLFE ISLAND	38
		WOLF'S 1 ST. SUBDIVISION	42



SURVEY OR SECTION	SUB. NO.	NO. ACRES	GRANTOR	GRANTEE	ACRES TRANS'FRD	TRANS.	DATE OF TRANSFER	DEED		LOT NO.	SIZE		REMARKS
								VOL.	PAGE		FRONT	DEPTH	

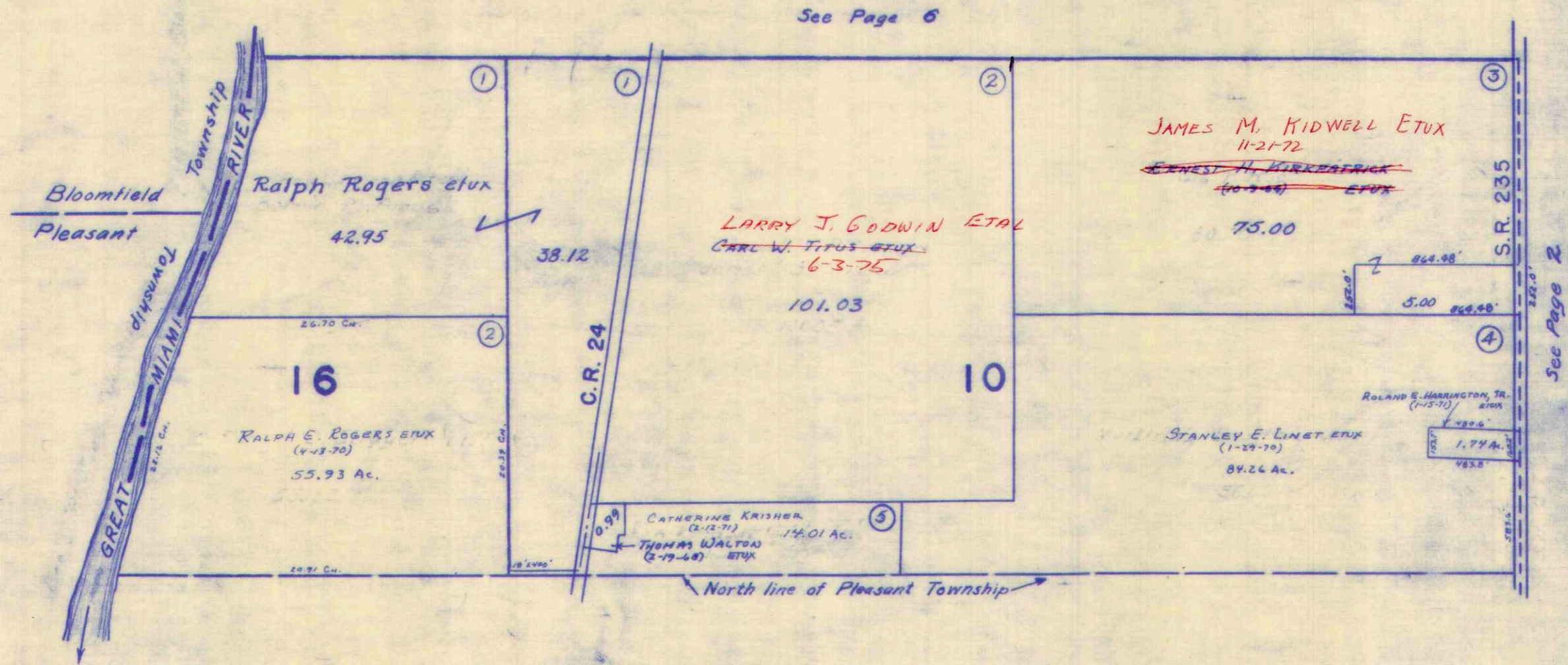
10-2-14	3	80.00	ERNEST H. KIRKPATRICK ETUX	JAMES M. KIDWELL ETUX	80.00	✓	11-21-72	343	<del>831</del> 832				
10-2-14	2	101.03	CARL W. TITUS ETUX	LARRY J. GODWIN ETAL	101.03	✓	6-3-75	358	<del>654</del> 655				



WASHINGTON TOWNSHIP

SECTION 16 TOWN 2 RANGE 14  
SECTION 10 TOWN 2 RANGE 14

SCALE 10 CHAINS TO THE INCH





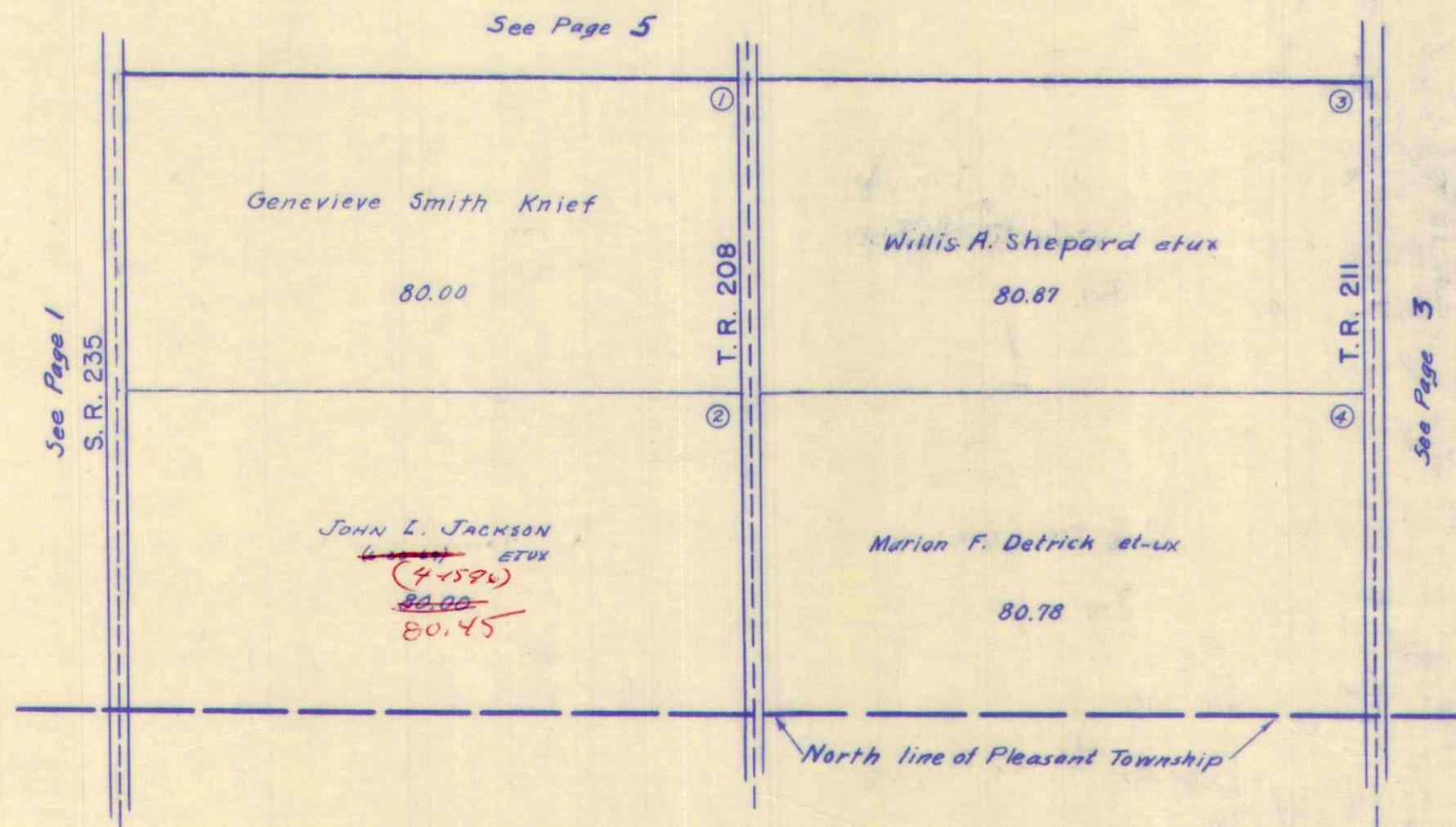
SURVEY OR SECTION	SUB. NO.	NO. ACRES	GRANTOR	GRANTEE	ACRES TRANSFRD	TRANS.	DATE OF TRANSFER	DEED		LOT NO.	SIZE		REMARKS
								VOL.	PAGE		FRONT	DEPTH	

4-2-14		80.45	JOHN L. JACKSON ETUX	EILEEN M. RAYNE, TRUSTEE	80.45		4-15-76	363	173				
4-2-14		80.45	EILEEN M. RAYNE, TRUSTEE	JOHN L. JACKSON ETUX	80.45		4-15-76	363	174				



WASHINGTON TOWNSHIP  
SECTION 4 TOWN 2 RANGE 14

SCALE 10 CHAINS TO THE INCH



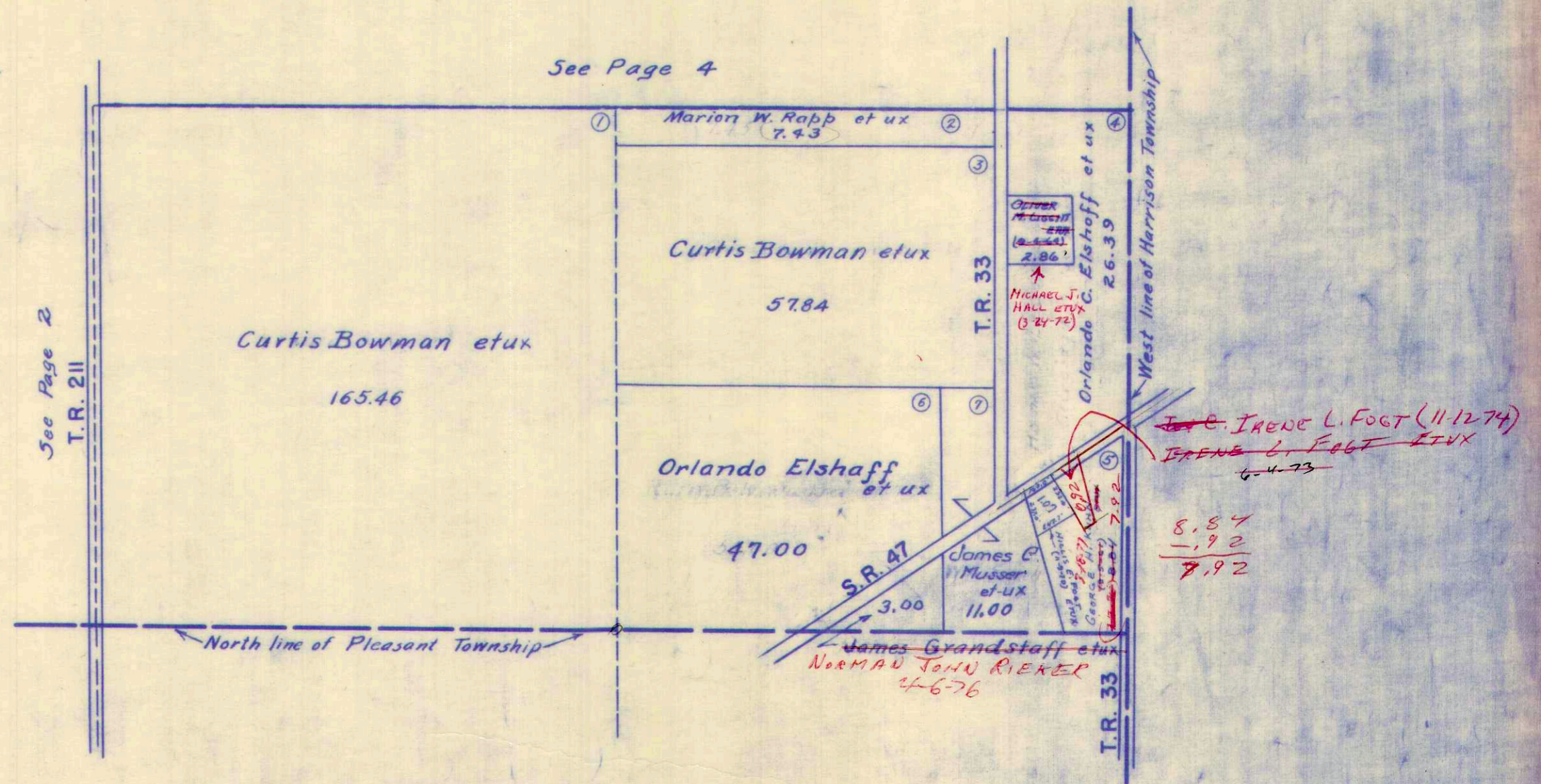


SURVEY OR SECTION	SUB. NO.	NO. ACRES	GRANTOR	GRANTEE	ACRES TRANS'FRD	TRANS.	DATE OF TRANSFER	DEED		LOT NO.	SIZE		REMARKS
								VOL.	PAGE		FRONT	DEPTH	
34-3-14	1	2.86	OLIVER M. LIGGITT DEC'd	IRENE E. LIGGITT	2.86	✓	8-9-72	339	350-351				WASH -
34-3-14	4	2.86	IRENE E. LIGGITT	MICHAEL J. HALL ETUX	2.86	✓	3-31-72	339	329-331				"
34-3-14	5	2.86	GEORGE H. KUHN ETUX	IRENE L. FOGT ETAK	.92	✓	6-4-73	347	308-309				
34-3-14		0.92	IRENE L. FOGT ETAL	JOY E. WAGNER	0.92	✓	11-12-74	356	76-77				
34-3-14		0.92	JOY E. WAGNER	IRENE L. FOGT	0.92	✓	11-12-74	356	78-79				
34-3-14		3.00	JAMES GRANDSTAFF ETUX	NORMAN JOHN RIEKER	3.00	✗	4-6-76	362	898-900				
34-3-14		7.92	VIOLA J. KULTN	GEORGE H. KUHN	7.92	✗	7-7-76						
34-3-14		7.92	VIOLA J. KUHN BISHOP ETAL	LEE WOODRUFF III	7.92	✗	3-18-77	369	304-305				
34-3-14		7.92	LEE WOODRUFF III	GEORGE H. KUHN	7.92	✗	3-18-77	369	306-307				



WASHINGTON TOWNSHIP  
SECTION 34 TOWN 3 RANGE 14

SCALE 10 CHAINS TO THE INCH





SURVEY OR SECTION	SUB. NO.	NO. ACRES	GRANTOR	GRANTEE	ACRES TRANSFRD	TRANS.	DATE OF TRANSFER	DEED		LOT NO.	SIZE		REMARKS
								VOL.	PAGE		FRONT	DEPTH	

35-3-14	3	4.00	FRANCIS D. LONGBRAKE	MARY FRANCIS SMITH	4.00	✓	4-5-71	334	471-472				Washington
35-3-14		105.67	Hershel A Smith Et ux	Thomas John Bennett	105.67	✓	9-2-71	336	288-299				
35-3-14		105.67	THOMAS JOHN BENNETT, JR. ET UX	WILLIAM C. HURLEY ET UX	105.67	✗	8-23-70	366	167-168				

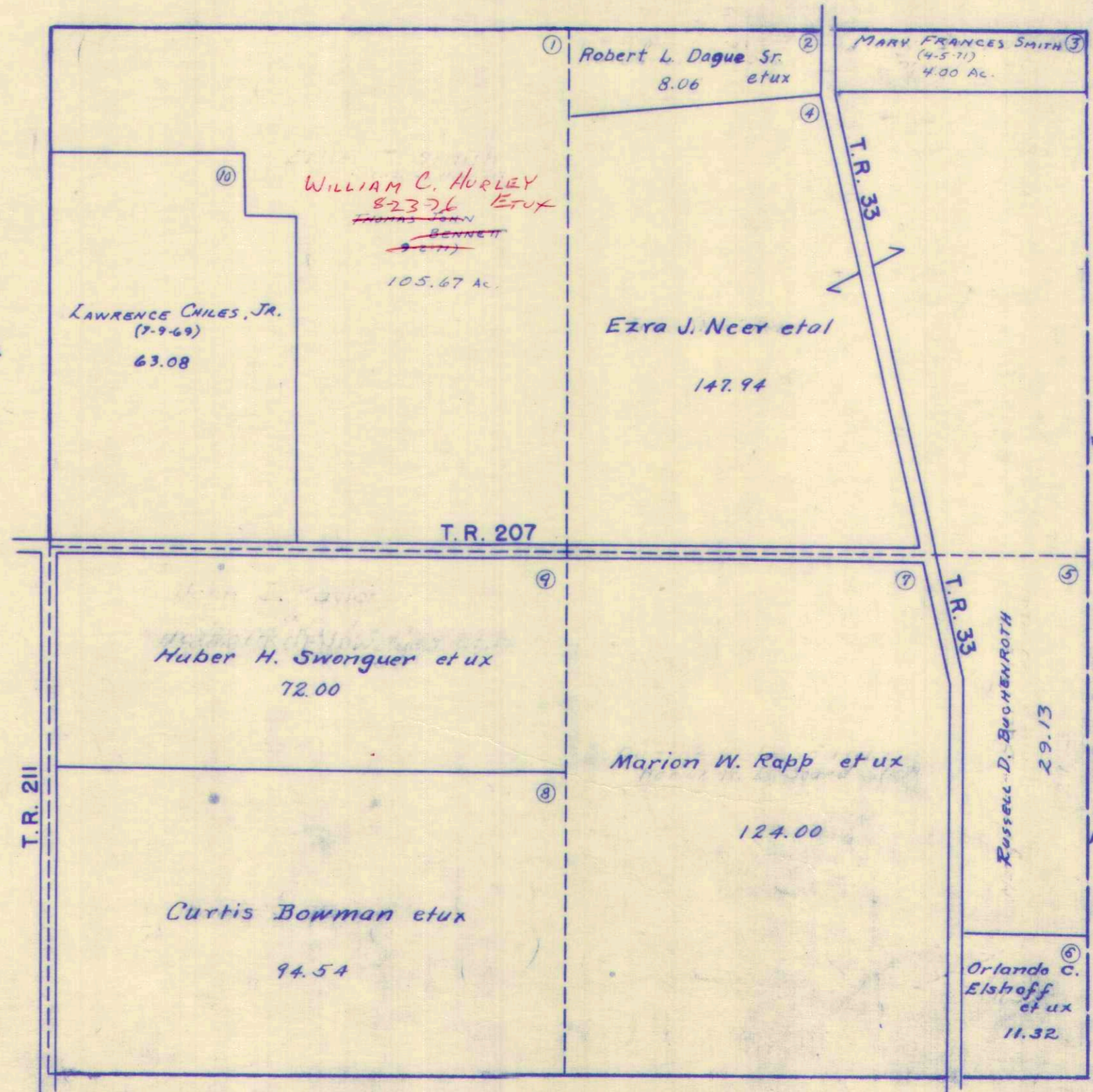


SECTION 35 TOWN 3 RANGE 14

SCALE 10 CHAINS TO THE INCH

See Page 9

See Page 5



See Page 3



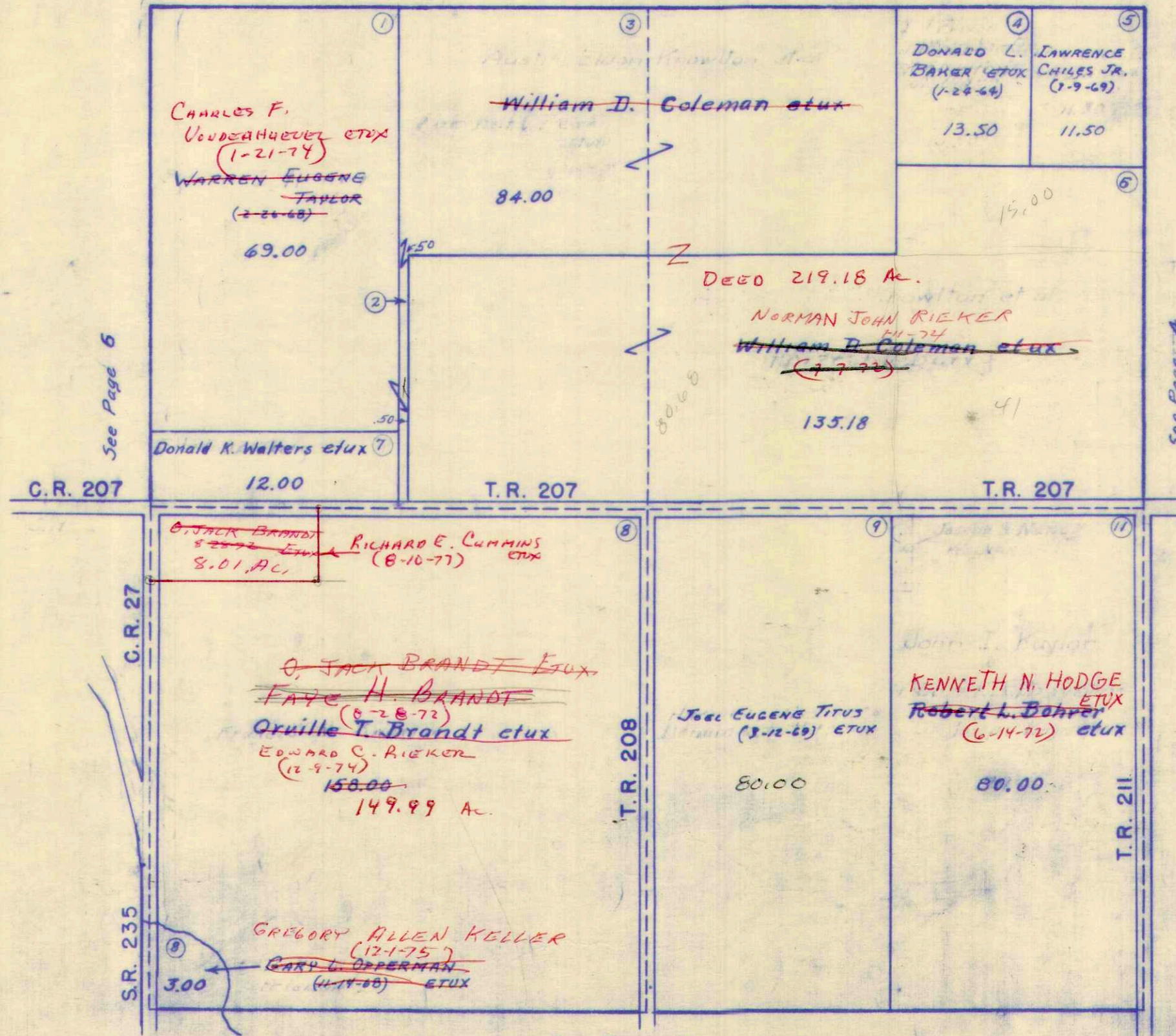
SURVEY OR SECTION	SUB. NO.	NO. ACRES	GRANTOR	GRANTEE	ACRES TRANS'FRD	TRANS.	DATE OF TRANSFER	DEED		LOT NO.	SIZE		REMARKS
								VOL.	PAGE		FRONT	DEPTH	
5-2-14	11 3	80 219.18	ROBERT L. BOHRER ETUX Ruth M. Coleman	✓ KENNETH N. HODGE ETUX William D. Coleman	80 219.18	✓	6-4-72	340	942- 943			80 ACRS More or Less	
5-2-14	8 3 2	158 84.00 .50	ORVILLE F. BRANDT DECD Fay H. Brandt	FAYE H. BRANDT O. Jack Brandt ETUX	158.00 158.00	✓	8-28-72	342	431 433				
5-2-14	6 2	135.18	WILLIAM D. COLEMAN	NORMAN JOHN RIEKER	135.18	✓	1-11-74	350	874 875				
5-2-14		69.00 1.00	WARREN EUGENE TAYLOR ETUX	CHARLES F. VONDENHUEVEL ETUX	69.00 1.00	✓	1-21-74	351	8-9				
5-2-14		158.00	O. JACK BRANDT ETUX	EDWARD C. RIEKER	149.99	✓	12-9-74	356	398- 401			Except 8.01 A.	
5-2-14		3.00	GARY L. OPPERMAN ETUX	GREGORY ALLEN KELLER	3.00	✓	12-1-75	361	261- 262				
5-2-14		8.01	O. JACK BRANDT ETUX	RICHARD E. CUMMINS ETUX	8.01	✗	8-10-77	372	359				



WASHINGTON TOWNSHIP  
SECTION 5 TOWN 2 RANGE 14

SCALE 10 CHAINS TO THE INCH

See Page 8



See Page 6

See Page 4

158.00  
8.01  
149.99

135.18  
84.00  
1.50  
219.68

See Page 2



SURVEY OR SECTION	SUB. NO.	NO. ACRES	GRANTOR	GRANTEE	ACRES TRANS'FRD	TRANS.	DATE OF TRANSFER	DEED		LOT NO.	SIZE		REMARKS
								VOL.	PAGE		FRONT	DEPTH	
11-2-14	22	16.00	OLA S. HUBER	HAROLD E. TOWNSEND ETUX	16.00	✓	4-16-71	334	644-645				
11-2-14	23	78.00	JAMES H. ELLIS	JENNA O. <del>POIRIER</del> POIRIER	2.00	✓	12-27-71	338	368-369				WASH.
11-2-14	15	69.75	JAMES H. ELLIS	MARVIN STAFFORD	0.50	✓	12-30-71	338	435-437				"
11-2-14	23	45.23	JUNIOR WILLIAM DALTON ETUX	CARL E. AHLM	45.23	✓	5-19-72	340	483-484				"
11-2-14	1	20.00	FRANK H. KNIGHT (Dec'd)	MAY E. KNIGHT	20.00	✓	7-17-72	341	614- 616				
11-2-14	23	45.23	CARL E. AHLM	STEPHEN N. RAFFERTY ETUX	45.23	✓	11-24-72	343	974- 975				
11-2-14	19	28.34	DONALD K. WALTERS ETUX	RAYMOND C. ROSS ETUX	8.00	✓	2-26-72	345	410- 411				New Survey
11-2-14	19	8.00	RAYMOND C. ROSS ETUX	RICHARD STRAYER ETUX	8.00	✓	2-26-72	345	412- 413				
11-2-14	1	20.00	MAY E. KNIGHT (Dec'd)	LAURA I. FULLERTON ETAL	20.00	✓	4-11-73	346	141- 142				
11-2-14	1	16.18	LAURA I. FULLERTON ETAL	HERSHEL L. KNIGHT	16.18	✓	4-11-73	346	159- 161				New Survey
11-2-14	1	4.98	LAURA I. FULLERTON ETAL	PERRY V. KNIGHT	4.98	✓	4-11-73	346	178- 180				New Survey
11-2-14	14	33.00			33.00				344				
17-2-14	3	84.89	RALPH E. ROGERS	CLAIRE I. ROGERS	84.89	✓	6-7-73	347	346- 346				AN UNDIVIDED 1/2 INT.
11-2-14		2.00	JENNA O. POIRIER ETUIR	RICHARD L. BEST ETUX	1.00	✓	6-27-73	347	697- 705				NEW SURVEY
17-2-14		.54	PERRY V. KNIGHT ETUX	HERBERT M. LITTLE ETUX	.54	✓	11-2-73	349	975- 976				
11-2-14	15	69.25	JAMES H. ELLIS	MARVIN STAFFORD ETUX	.55	✓	12-18-73	350	636- 636				NEW SURVEY
11-2-14		1.00	JENNA O. POIRIER	DWAIN W. KERNS ETUX	1.00	✓	10-2-74	355	543- 544				
11-2-14		16.00	ROSE B. WAGNER DEC'D	OSCAR D. WAGNER	16.00	✓	11-25-74	356	262- 263				
11-2-14		16.00	OSCAR D. WAGNER	WOODROW WAGNER ETAL	16.00	✓	11-25-74	356	264- 265				
11-2-14		6.74	STANLEY L. HUDSON ETUX	STANLEY L. HUDSON, JR. ETUX	0.55	✓	5-28-75	358	525- 526				New Survey
11-2-14			JOHN T. LAWRENCE	STEPHEN N. RAFFERTY ETUX		✓	6-25-75	359	46- 47				AFFIDAVIT
11-2-14		45.23	STEPHEN N. RAFFERTY ETUX	CARL E. ZIMMERMAN ETUX	45.23	✓	6-25-75	359	47- 48				
11-2-14		12.00+20.65+0.75	JAMES H. ELLIS	ERVIN I. GODWIN ETUX	57.35	✓	10-16-75	360	603- 605				
11-2-14		1.00	RICHARD L. BEST ETUX	DONALD P. KERNS ETUX	1.00	✗	5-11-76	363	602- 603				
11-2-14		1.00	DONALD P. KERNS ETUX	MARTHA M. FOULK	1.00	✗	6-11-76	364	618- 620				



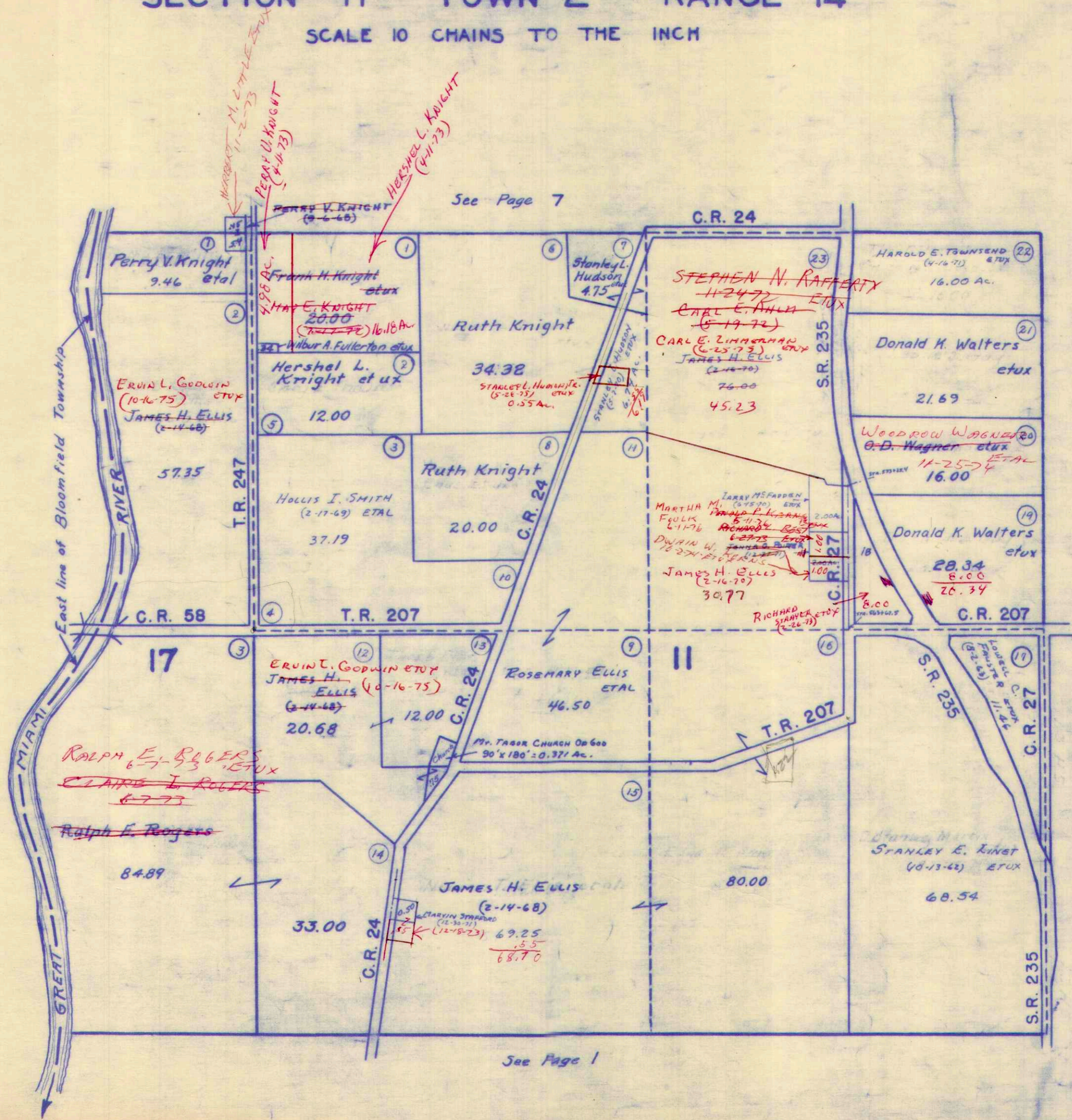
WASHINGTON TOWNSHIP

SECTION 17 TOWN 2 RANGE 14  
SECTION 11 TOWN 2 RANGE 14

SCALE 10 CHAINS TO THE INCH

151.60  
116.40  
268.00

76.00  
45.23  
30.77



See Page 7

See Page 5

See Page 1

79.35  
105.35



SURVEY OR SECTION	SUB. NO.	NO. ACRES	GRANTOR	GRANTEE	ACRES TRANS'FRD	TRANS.	DATE OF TRANSFER	DEED		LOT NO.	SIZE		REMARKS
								VOL.	PAGE		FRONT	DEPTH	
12-2-14	2	72.15	RUTH KNIGHT	ROBERT E. CROCKETT ETUX	72.15	✓	3-22-71	334	252-254				WASHINGTON
12-2-14	2	72.15	ROBERT E. CROCKETT ETUX	JACK R. WOODS II ETUX	25.75	✓	8-4-71	330	392-394				"
12-2-14			ROBERT E. CROCKETT ETUX	WESLEY ROBINSON ETUX	32.76	✓	5-15-72	340	303-365				"
12-2-14	1, 4	183.00 62.72	DONALD Z. BAKER ETUX	LAWRENCE E. HUNKLER ETAL	59.20	✓	3-6-73	345	525- 527				"
18-2-14	1	52.40	PERRY V. KNIGHT ETAL	LOWELL RANDOLPH COMMINSER	2.48	✓	5-14-73	346	869- 870				NEW SURVEY
18-2-14		.45	PERRY V. KNIGHT ETUX	HERBERT M. LITTLE ETUX	149.45	✓	11-2-73	349	975- 976				
12-2-14		25.75	JACK R. WOODS II ETUX	TOM L. EDWARDS ETUX	16.12	↓	9-11-75	360	168- 169				NEW SURVEY
12-2-14		9.63	JACK R. WOODS II ETUX	JACK R. WOODS SR, ETUX	1.64	✗	5-10-76	363	534- 535				NEW SURVEY
12-2-14		7.99	JACK R. WOODS II ETUX	LARRY B. KNOTT ETUX	4.22	✗	5-21-76	364	328- 329				" " "
12-2-14		60.90	LEATHA M. GARLING (MITCHELL)	LARRY D. MITCHELL	60.90	✗	12-30-76	368	399- 400				
12-2-14		183.00 59.20	LAWRENCE HUNKLER ETAL	DONALD W. ROPP ETUX	59.20	✗	2-2-77	368	796- 799				
12-2-14		183.00	DONALD W. ROPP ETUX	LAWRENCE E. HUNKLER ETAL	79.37	✗	2-2-77	368	803- 804				NEW SURVEY
12-2-14		183.00	DONALD W. ROPP ETUX	DAREL E. HURLEY ETUX	62.03 5,00, 5,000	✗	2-9-77	368	916- 918				NEW SURVEY
12-2-14		32.76	WESLEY ROBINSON ETUX	ROBERT E. CROCKETT ETUX	32.76	✗	5-16-77	370	333- 335				



WASHINGTON TOWNSHIP

SECTION 18 TOWN 2 RANGE 14  
SECTION 12 TOWN 2 RANGE 14

SCALE 10 CHAINS TO THE INCH

913  
164  
7.99

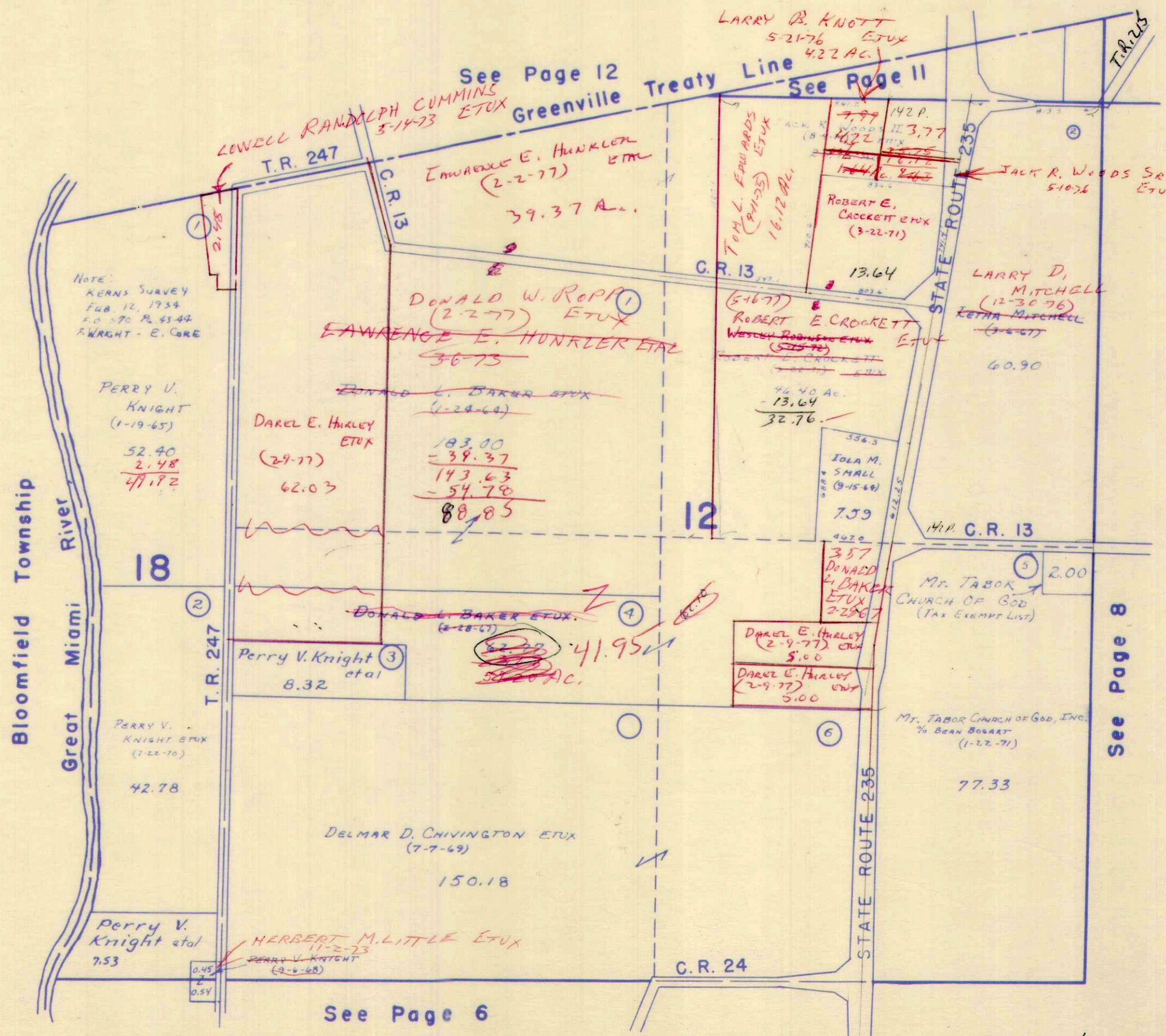
143.00  
20.00  
183.00  
62.10  
245.10  
3.57  
248.77  
242.20

183.00  
59.20  
42.20

59.20  
7.25  
51.95  
10.00  
41.95

62.77  
3.57  
59.20

63.26  
2.36  
60.90



Bloomfield Township

Great Miami River

18

12

T.R. 247

C.R. 13

STATE ROUTE 235

C.R. 24

See Page 8

4



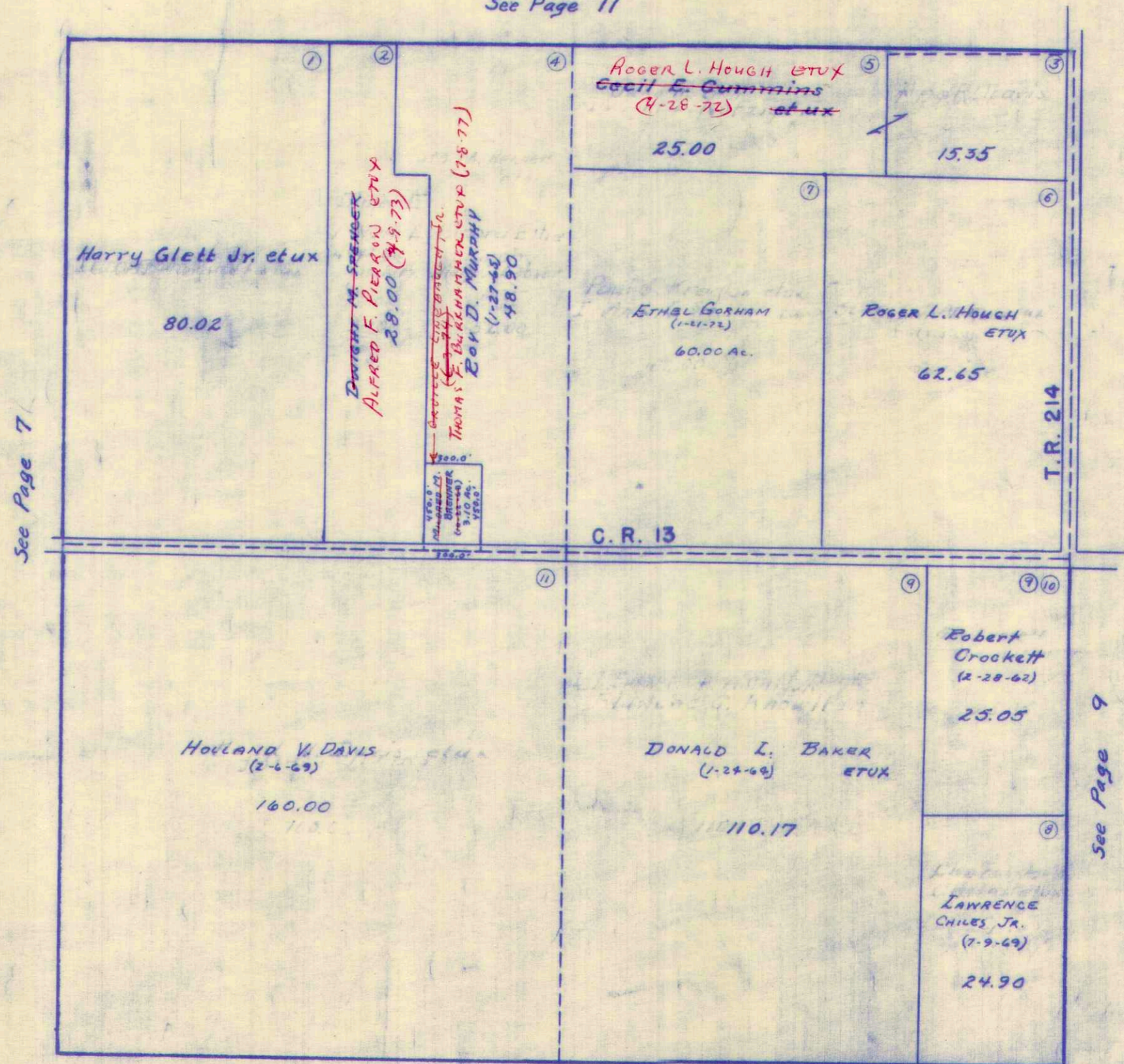
SURVEY OR SECTION	SUB. NO.	NO. ACRES	GRANTOR	GRANTEE	ACRES TRANS'FRD	TRANS.	DATE OF TRANSFER	DEED		LOT NO.	SIZE		REMARKS
								VOL.	PAGE		FRONT	DEPTH	
SG-T2-RL			Irvin L. Gorham	Ethel Gorham	60.00	✓	21 Jan 1972	338	671-672				
6-2-14	3-5	15.35 25.00	Cecil E. Cummins ETUX	Roger L. Hough ETUX	15.35 25.00	✓	4-28-72	340	125-127 118-				
6-2-14	2	28.00	Dwight M. Spencer ETUX	Alfred F. Pierron ETUX	28.00	✓	4-9-73	346	111-				
6-2-14		3.10	Mildred M. Brewer	Orville Linebaugh, Jr.	3.10	✓	6-3-74	353	290- 291				
6-2-14		3.10	Orville Linebaugh, Jr.	Thomas F. Burkhammer ETUX	3.10	✗	7-8-77	371	413- 414				



WASHINGTON TOWNSHIP  
SECTION 6 TOWN 2 RANGE 14

SCALE 10 CHAINS TO THE INCH

See Page 11



See Page 7

See Page 9

See Page 5



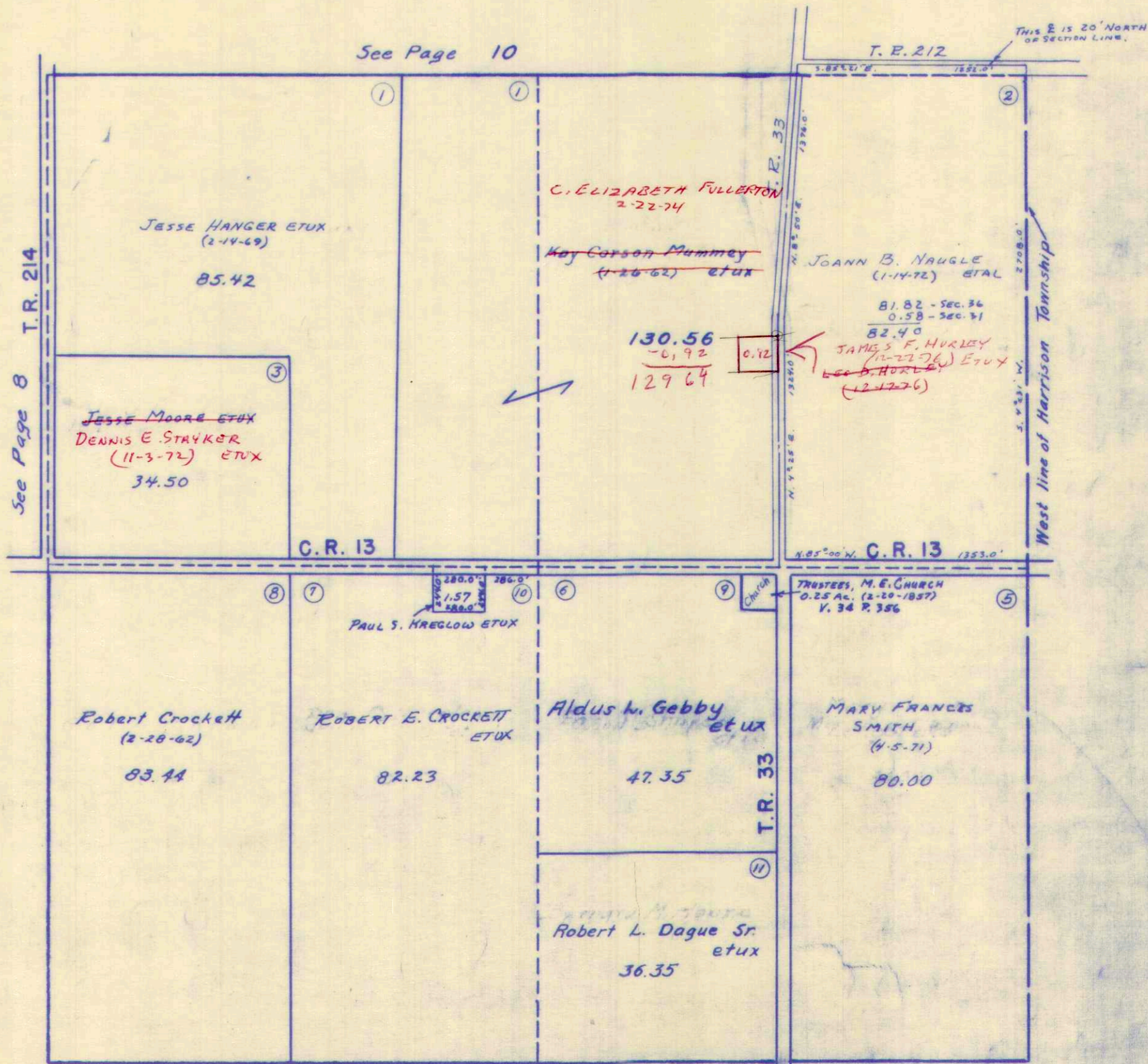
SURVEY OR SECTION	SUB. NO.	NO. ACRES	GRANTOR	GRANTEE	ACRES TRANS'FRD	TRANS.	DATE OF TRANSFER	DEED		LOT NO.	SIZE		REMARKS
								VOL.	PAGE		FRONT	DEPTH	
36-3-14	5	80.00	FRANCIS D. LONGBRAKE	MARY FRANCIS SMITH	80.00	✓	4-5-71	334	471-472				
36-3-14			HELEN B. NAWGLE DEED	JOANN B NAWGLE ETAB.	0.58 81.82	✓	1-14-72	338	610-612 622-				WASHINGTON
36-3-14	3	34.50	JESSE MOORE ETUX	DENNIS E. STRYKER ETUX	34.50	✓	11-3-72	345	623 428-				
36-3-14	1	130.56	KAY CARSON MUMMEY ETUX	C. ELIZABETH FULLERTON	130.56	✓	2-22-74	351	429				
36-3-14		130.56	C. ELIZABETH FULLERTON ETUX	LEO D. HURLEY	0.92	✗	12-17-76	368	250- 251				NEW SURVEY
36-3-14		0.92	LEO D. HURLEY	JAMES F. HURLEY ETUX	0.92	✗	12-22-76	368	303- 304				



WASHINGTON TOWNSHIP

SECTION 36 TOWN 3 RANGE 14

SCALE 10 CHAINS TO THE INCH





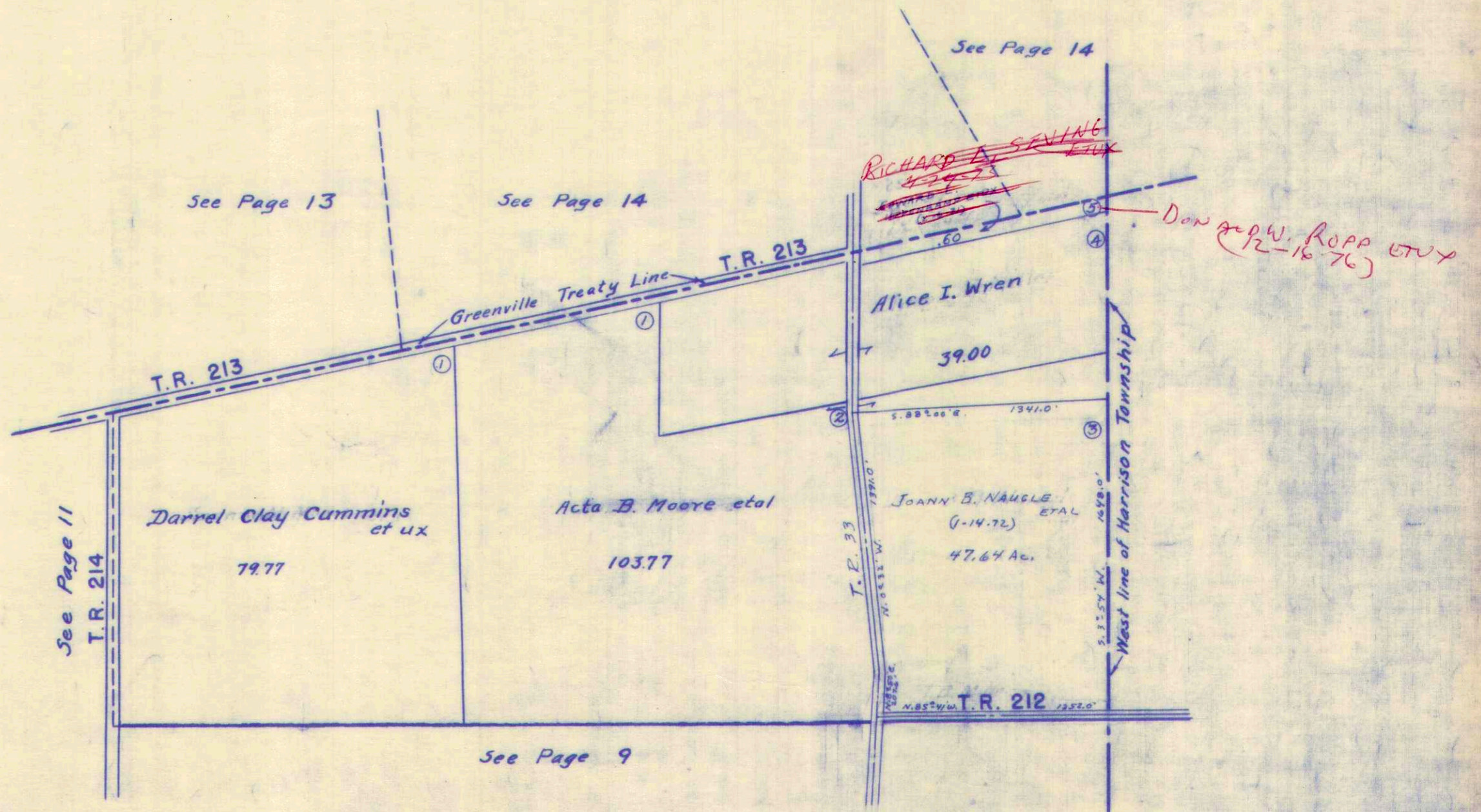
SURVEY OR SECTION	SUB. NO.	NO. ACRES	GRANTOR	GRANTEE	ACRES TRANS'FRD	TRANS.	DATE OF TRANSFER	DEED		LOT NO.	SIZE		REMARKS
								VOL.	PAGE		FRONT	DEPTH	

31-2-15	5	.60	HELEN B. NAWGLE DEED	JO ANN NAWGLE ETAL	47.64	✓	1-14-72	338	610-612				
31-2-15		0.60	EDWARD L. UPPENKAMP ETUX	RICHARD E. SEVING ETUX	.60	✓	4-24-73	346	437-436				
			RICHARD E. SEVING ETUX	DONALD W. ROPP ETUX	0.60	✗	12-16-74	368	220-223				



WASHINGTON TOWNSHIP  
SECTION 31 TOWN 2 RANGE 15

SCALE 10 CHAINS TO THE INCH





SURVEY OR SECTION	SUB. NO.	NO. ACRES	GRANTOR	GRANTEE	ACRES TRANS'FRD	TRANS.	DATE OF TRANSFER	DEED		LOT NO.	SIZE		REMARKS
								VOL.	PAGE		FRONT	DEPTH	
1-1-15	3	52.31	Cecil E. Cummins ETUX	ROGER L. HOUGH ETUX	52.31	✓	4-28-72	340	125-129				
7-1-15		5.00	ELMER N. FORSYTHE ETUX	HERSCHEL E. FORSYTHE ETUX	5.00	✓	6-15-72	341	9-10				
1-1-15	3	52.31	ROGER L. HOUGH ETUX	MILDRED L. HOUGH	8.67	✓	9-11-72	342	755-796				
1-1-15	2	41.80	ELIZABETH E. DETRICK, TRUSTEE	LINDA MAE DETRICK LEIBOLE	41.80	✓	12-8-72	344	159-161				
1-1-15	2	41.80	LINDA MAE DETRICK LEIBOLE ET VIR	ELIZABETH E. DETRICK	41.80	✓	12-8-72	344	162-164				
7-1-15		6.32	HAROLD J. NOTESTINE ETUX	HAROLD J. NOTESTINE ETUX	6.32	✗	4-2-76	363	87-88				
1-1-15		1.15	MARGARET P. MELEZ	ELIZABETH CATHERINE HENRY ETAL	1.15	✗	12-3-76	368	30-32				Deed Executed 9-22-1989
7-1-15		2.71	ELIZABETH CATHERINE HENRY DECD	PHYLLIS MINAHAN ETAL	2.71	✗	12-27-76	368	355-358				1/6 INT.
" "		1.15	"	"	1.15	✗	12-27-76	368	359-361				2/3 INT.
" "		2.71	"	"	2.71	✗	12-27-76	368	362-364				
" "		1.15	"	"	1.15	✗	5-31-77	370	631-634				
4 "		2.71	PHYLLIS MINAHAN ETAL	HELEN HENRY COOK	2.71	✗							

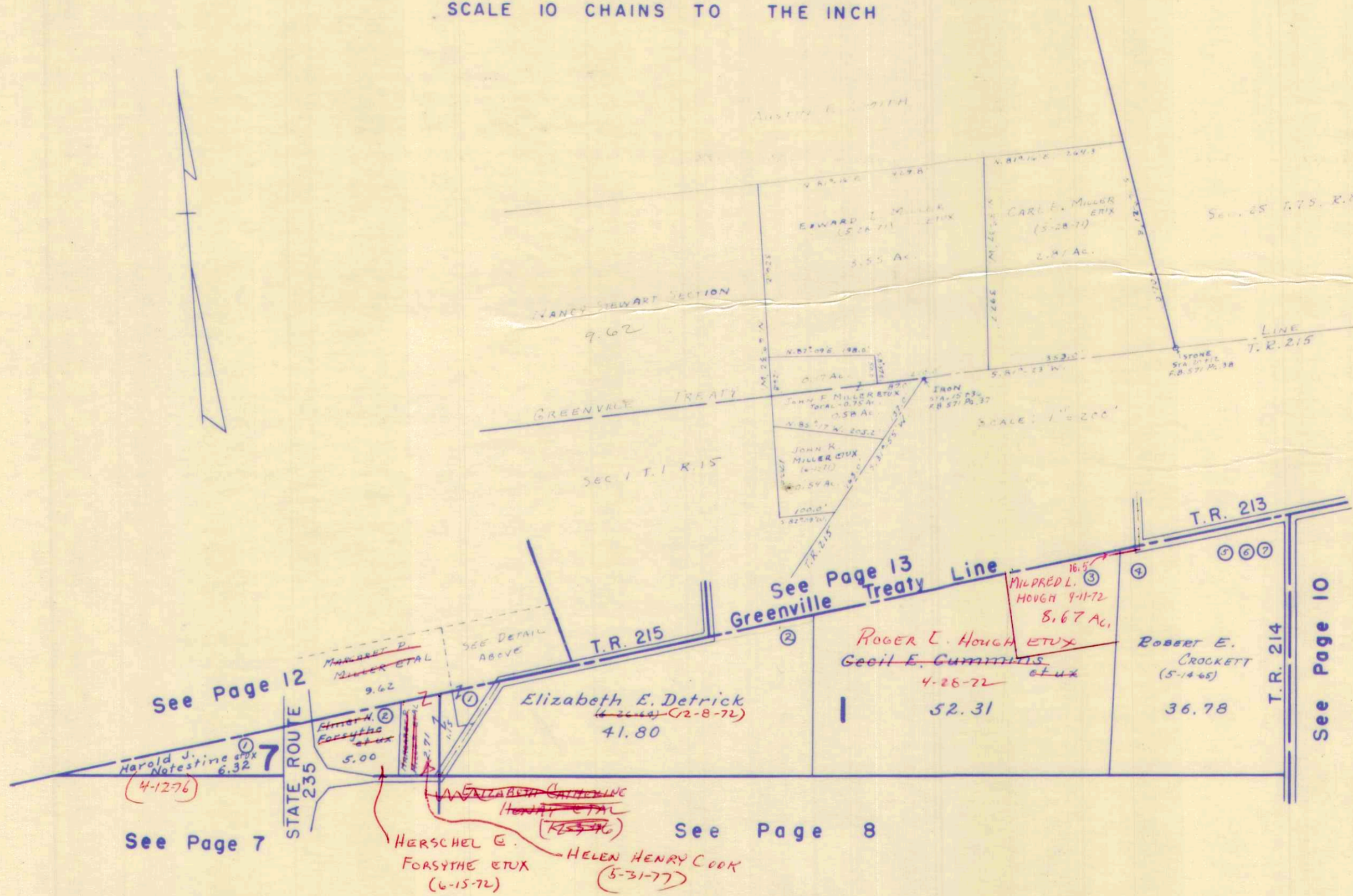


WASHINGTON TOWNSHIP

SECTION 7 TOWN I RANGE 15  
SECTION 1 TOWN I RANGE 15

163  
137  
300

SCALE 10 CHAINS TO THE INCH





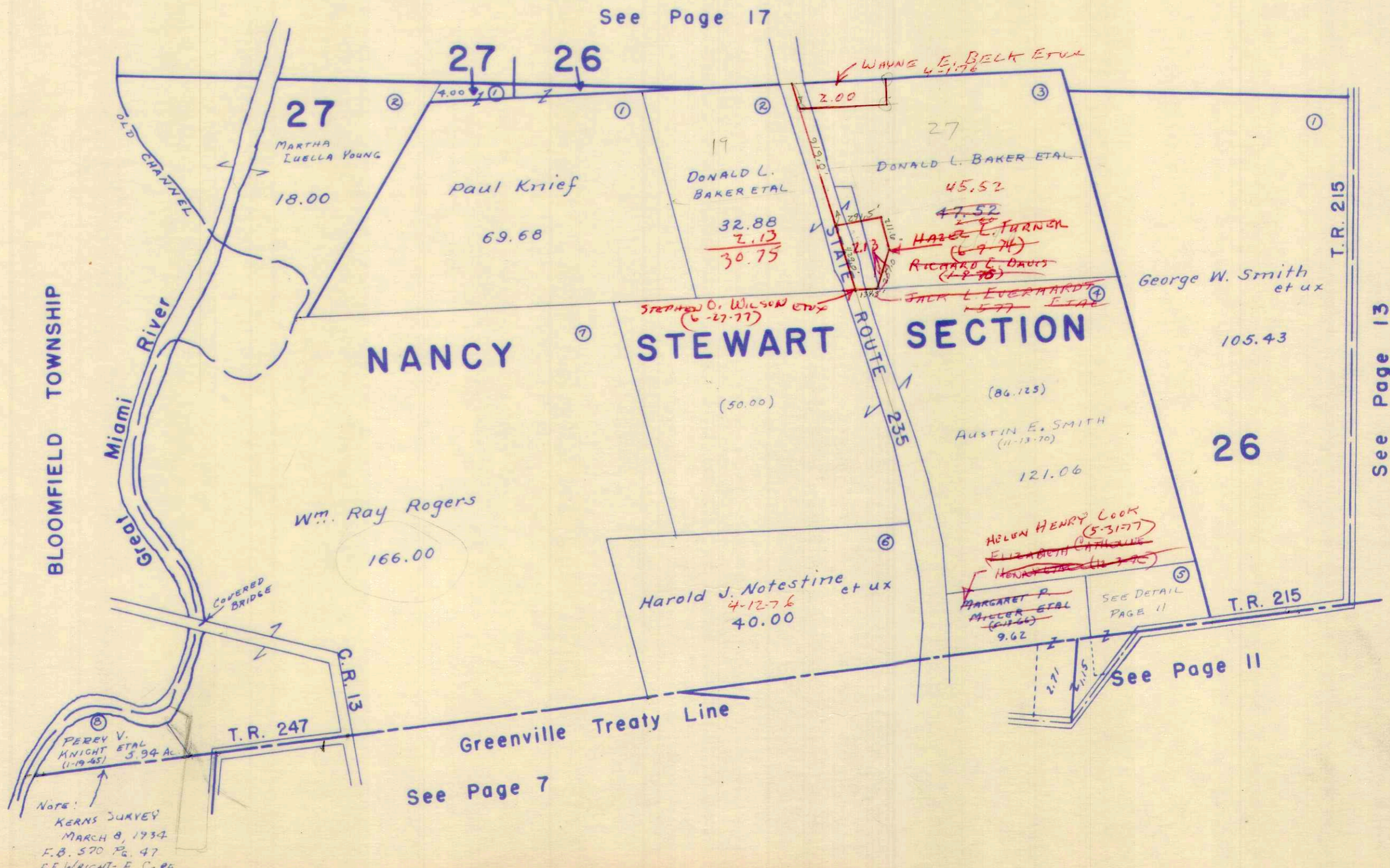
SURVEY OR SECTION	SUB. NO.	NO. ACRES	GRANTOR	GRANTEE	ACRES TRANS'FRD	TRANS.	DATE OF TRANSFER	DEED		LOT NO.	SIZE		REMARKS
								VOL.	PAGE		FRONT	DEPTH	
1-1-15		1.12	John F. Miller Etux	John R. Miller Etux	0.54	✓	6-1-71	355	275-276				Wash.
New 7-8		2.81	John F. Miller Etux	Carl E. Miller Etux	2.81	✓	6-1-71	355	277-278				"
STEW-7-8		32.88	DONALD L. BAKER ETAL	HAZEL L. TURNER	2.13	✓	6-7-74	353	385-384				New Survey
STEW-7-8		2.13	HAZEL L. TURNER (SHERIFFS DEED)	RICHARD L. DAVIS		✓	1-9-76	361	788-790				
STEW-7-8		47.52	DONALD L. BAKER ETAL	WAYNE E. BIECK ETUX	2.00	✗	4-1-76	362	803-805				NEW SURVEY
STEW-7-8		40.00	HAROLD J. NOTESTINE ETUX	HAROLD J. NOTESTINE	40.00	✗	4-12-76	363	87-88				
STEW-7-8		9.62	MARGARET P. MILLER	ELIZABETH CATHERINE HENRY ETAL	9.62	✗	12-3-76	368	30-32				Deed Executed 9-22-78
" "		9.62	ELIZABETH CATHERINE HENRY	PHYLLIS MINAHAN ETAL	9.62	✗	12-27-76	368	355-358				NW DN. $\frac{1}{2}$ INT.
" "		9.62	" " "	" " "	9.62	✗	12-27-76	368	359-361				$\frac{2}{3}$ INT.
" "		9.62	" " "	" " "	9.62	✗	12-27-76	368	362-364				
" "		2.13	RICHARD L. DAVIS ETUX	JACK L. EVERHARDT ETAL	2.13	✗	1-5-77	368	469-470				
" "		9.62	PHYLLIS MINAHAN ETAL	HELEN HENRY COOK	9.62	✗	5-31-77	370	631-634				
" "		2.13	JACK L. EVERHARDT ETUX	STEPHEN O. WILSON ETUX	2.13	✗	6-27-77	371	87-88				



WASHINGTON TOWNSHIP

SECTION 26 TOWN 7 S. RANGE 8 E.  
SECTION 27 TOWN 7 S. RANGE 8 E.  
NANCY STEWART SECTION TOWN 7 S. RANGE 8 E.

SCALE 10 CHAINS TO THE INCH



See Page 17

See Page 13

See Page 11

See Page 7

NOTE:  
KERNS SURVEY  
MARCH 8, 1934  
F.B. 570 Pg. 47  
F.F. WRIGHT - E. CORE

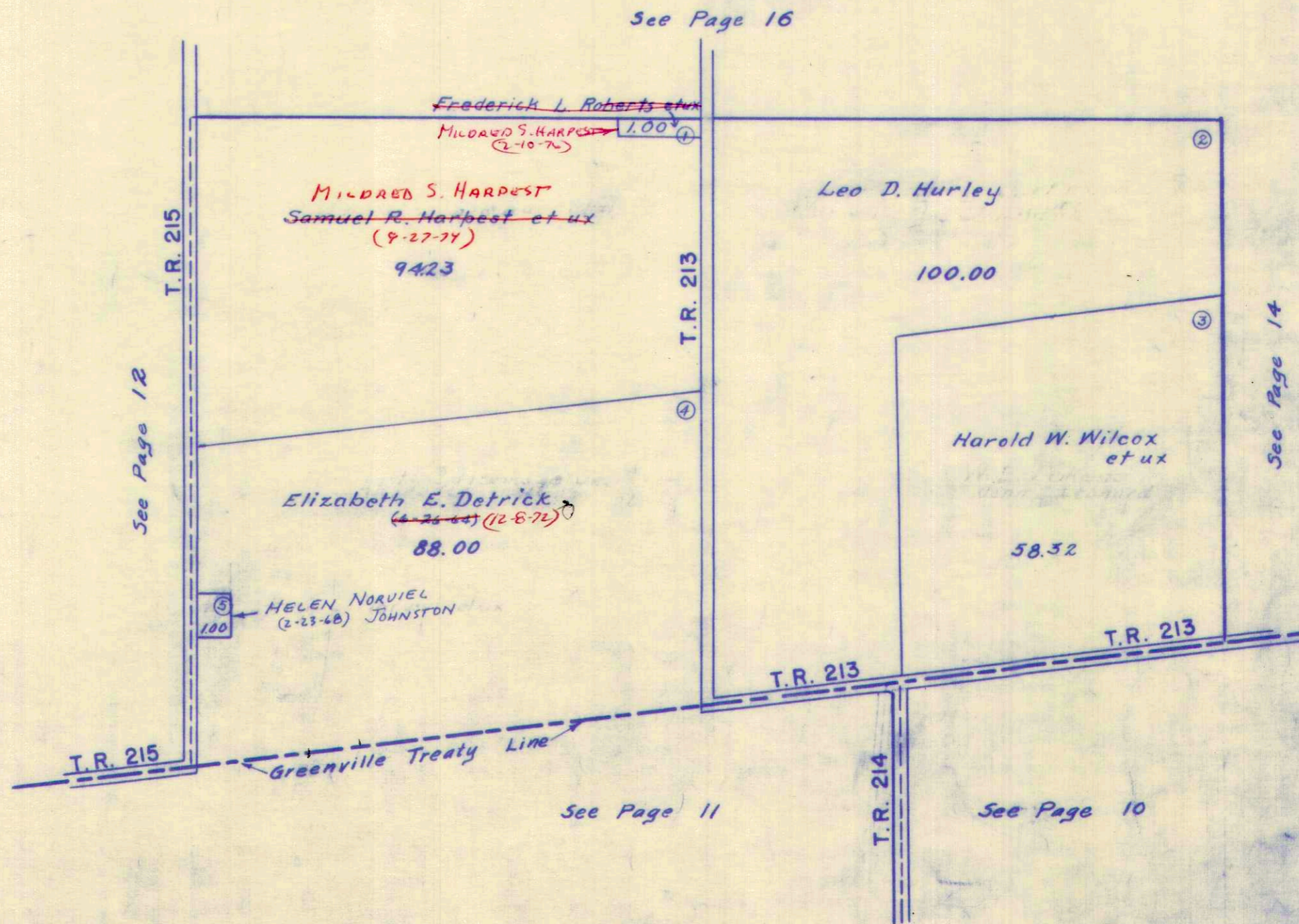


SURVEY OR SECTION	SUB. NO.	NO. ACRES	GRANTOR	GRANTEE	ACRES TRANS'FRD	TRANS.	DATE OF TRANSFER	DEED		LOT NO.	SIZE		REMARKS
								VOL.	PAGE		FRONT	DEPTH	
25-7-8	4	88.00	ELIZABETH E. DETRICK, TRUSTEE	LINDA MAE DETRICK LEIBOLE	88.00	✓	12-8-72	344	159-161				
25-7-8	4	88.00	LINDA MAE DETRICK LEIBOLE ETUX	ELIZABETH E. DETRICK	88.00	✓	12-8-72	344	162-164				
25-7-8		94.23	SAMUEL R. HARPEST (Dec'd)	MILDRED S. HARPEST	94.23	✓	9-27-74	355	489-490				
25-7-8		1.00	FREDERICK L. ROBERTS ETUX	MILDRED S. HARPEST	1.00	✓	2-10-76	362	180-181				



WASHINGTON TOWNSHIP  
SECTION 25 TOWN 7 S. RANGE 8 E.

SCALE 10 CHAINS TO THE INCH





SURVEY OR SECTION	SUB. NO.	NO. ACRES	GRANTOR	GRANTEE	ACRES TRANSFRD	TRANS.	DATE OF TRANSFER	DEED		LOT NO.	SIZE		REMARKS
								VOL.	PAGE		FRONT	DEPTH	
McPHERSON	1-2	150.00 98.87 1.00	EIDERT, REID DEC'D	NELLIE K. REID ETAL.	150.00 98.87 1.00	✓	12-1-71	336	8586				WASH. TWP.
30-7-9	3	10.08	MARTIN J. CUMMINS ETUX	PHILLIP M. McPHERSON ETUX	10.08	✓	1-3-74	350	793				
30-7-9		69.98	ALICE I. WREN	RICHARD WAYNE WREN ETUX	1.00	✓	12-3-75	361	319 320				NEW SURVEY



WASHINGTON TOWNSHIP

SECTION 30 TOWN 7 S. RANGE 9 E.  
Mc PHERSON SECTION TOWN 7 S. RANGE 9 E.

SCALE 10 CHAINS TO THE INCH

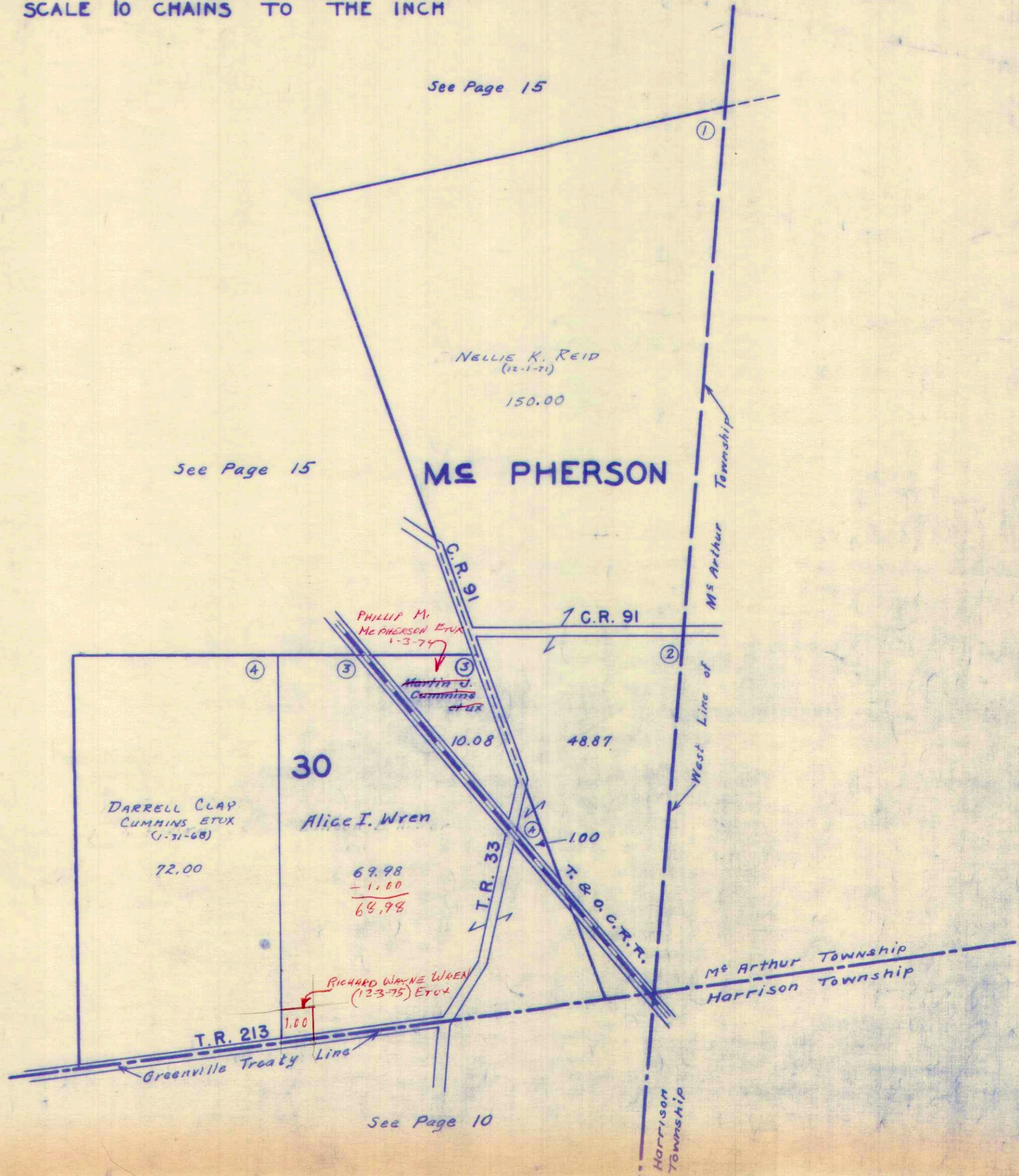


See Page 15

See Page 15

See Page 13

See Page 10





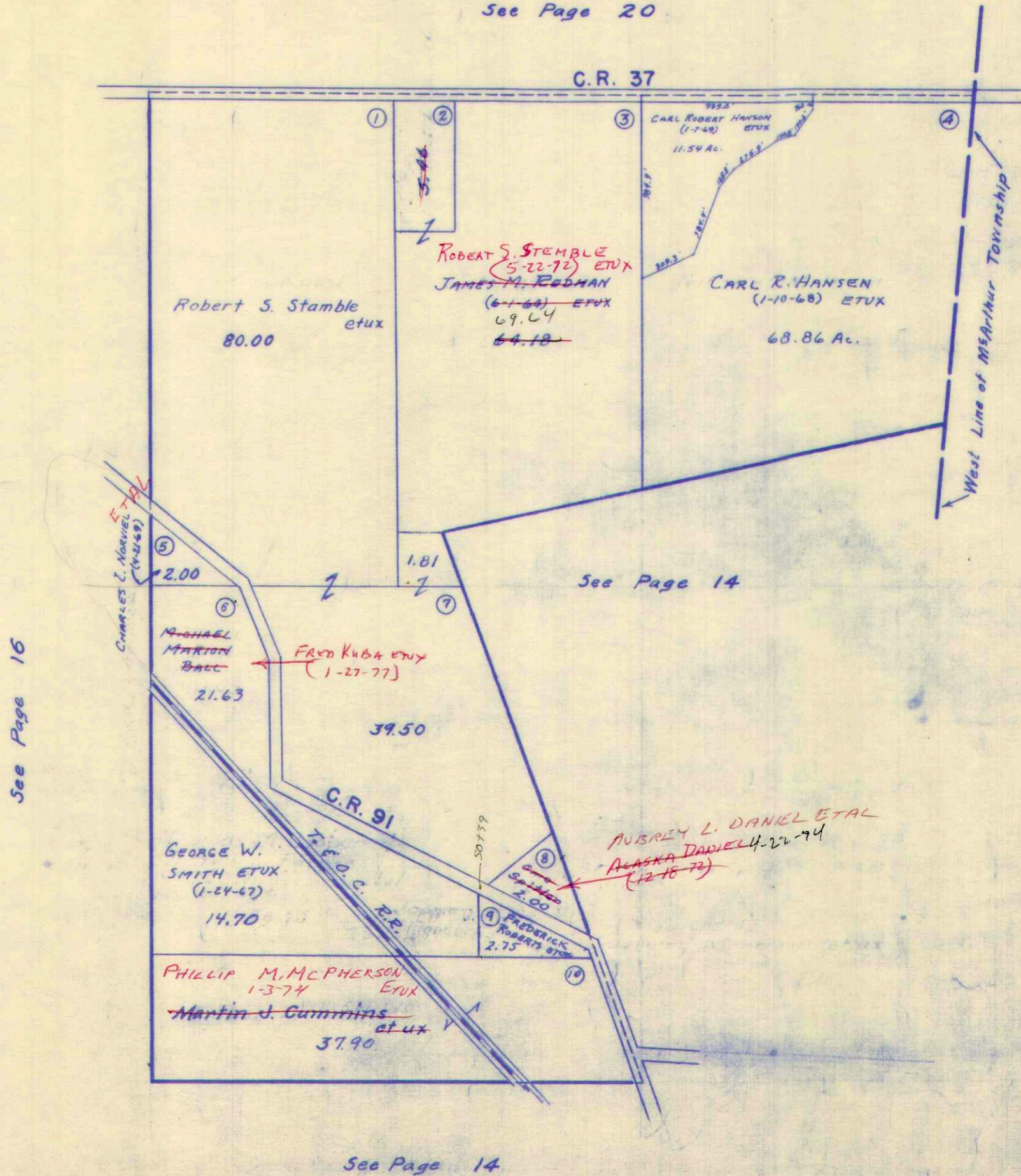
SURVEY OR SECTION	SUB. NO.	NO. ACRES	GRANTOR	GRANTEE	ACRES TRANS'FRD	TRANS.	DATE OF TRANSFER	DEED		LOT NO.	SIZE		REMARKS
								VOL.	PAGE		FRONT	DEPTH	
19-7-9	2-3	69.64	JAMES M. REDMAN ETUX	ROBERT S. STEMBLE ETUX	69.64	✓	5-22-72	340	512-513				
19-7-9	8	2.00	OMA SPITLER (DEC'D)	ALASKA DANIEL	2.00	✓	12-18-72	344	302-303				
19-7-9	10	37.90	MARTIN J. CUMMINS ETUX	PHILLIP M. MCPHERSON ETUX	37.90	✓	1-3-74	350	791-793				
19-7-9	8	2.00	ALASKA DANIEL DEC'D	AUBREY L. DANIEL ETAL	2.00	✓	4-22-74	352	470-472				
19-7-9		21.63	MICHAEL MARION BALL ETUX	FRED KUBA ETUX	21.63	✗	1-27-77	366	744-745				



WASHINGTON TOWNSHIP  
SECTION 19 TOWN 7S. RANGE 9 E.

SCALE 10 CHAINS TO THE INCH

See Page 20



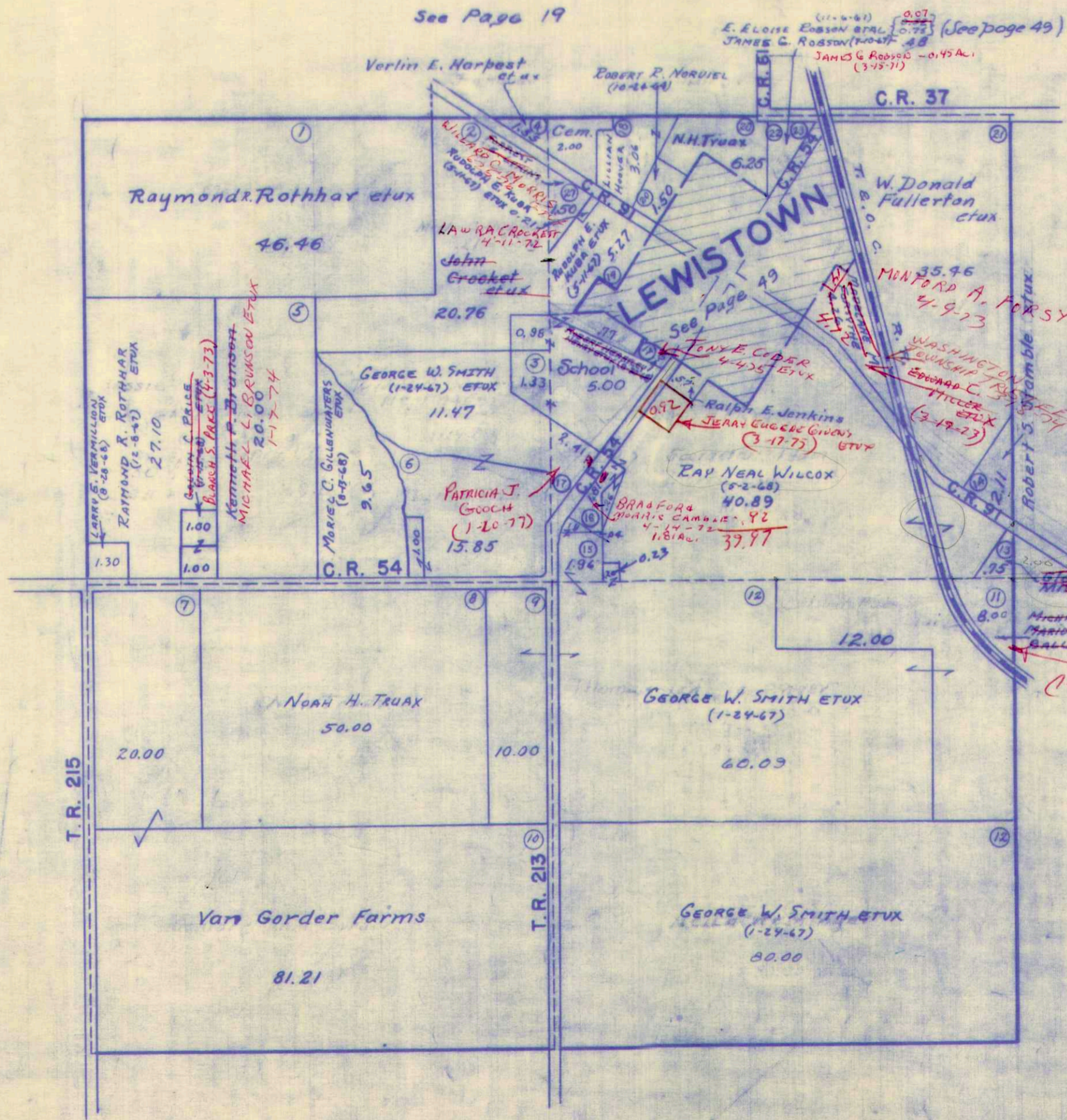


SURVEY OR SECTION	SUB. NO.	NO. ACRES	GRANTOR	GRANTEE	ACRES TRANS'FRD	TRANS.	DATE OF TRANSFER	DEED		LOT NO.	SIZE		REMARKS
								VOL.	PAGE		FRONT	DEPTH	
16 24-7-8			JOHN CROCKETT DEED	WAYNE CROCKETT ETAL	20.76	✓	4-11-72	339	836-837				WASH.
16 24-7-8			WAYNE CROCKETT ETAL	LAWRA CROCKETT	20.76	✓	4-11-72	339	836-				"
16 24-7-8			RAY NEAL WILCOX ETUX	BRADFORD MORRIS CAMBLE ETUX	1.81	✓	4-14-72	339	887				"
24-7-8		4.26	MADELENE M. FORSYTHE	EDWARD L. MILLER ETUX	4.12	✓	3-19-73	343	769				
24-7-8		1.00	CALVIN PRICE	BLANCH S. PRICE	1.00	✓	4-3-73	343	877				
24-7-8		.14	MADELENE M. FORSYTHE	MONFORD A. FORSYTHE	.14	✓	4-9-73	346	95				
24-7-8	5	20.00	KENNETH P. BRUNSON ETUX	MICHAEL L. BRUNSON ETUX	20.00	✓	1-17-74	350	918-919				
24-7-8		4.12	EDWARD L. MILLER ETUX	WASHINGTON TOWNSHIP TRUSTEES	4.12	✓	3-18-74	351	728-				
24-7-8		.04	LEWIS P. JENKINS	RAY N. WILCOX ETUX	0.04	✓	1-16-75	356	854-855				
24-7-8		40.89	RAY NEAL WILCOX ETUX	JERRY EUGENE GIVENS ETUX	0.92	✓	3-17-75	357	521-522				Now Survey
24-7-8		.45	ROBERT HARTLEY HENRY ETUX	TONY E. CODIER ETUX	.45	✓	4-4-75	357	827-828				
24-7-8		1.50	FOREST E. LYKINS ETUX	HOMER R. ALLEN ETUX	1.50	✗	6-25-76	364	884-885				
24-7-8		1.50	HOMER R. ALLEN ETUX	WILLARD C. MORRIS ETUX	1.50	✗	6-25-76	364	886-887				
24-7-8		2.41	RAY N. WILCOX ETUX	PATRICIA J. GOOCH	2.41	✗	1-20-77	368	639-640				
24-7-8		8.00	MICHAEL MARION BALL ETUX	FRED KUBA ETUX	8.00	✗	1-27-77	368	744-745				



SECTION 24 TOWN 7 S. RANGE 8 E.

SCALE 10 CHAINS TO THE INCH



Board of Education  
Exempt List  
1.33 Ac.  
.77 Ac.  
.98 Ac.

See Page 17

See Page 15

See Page 13



SURVEY OR SECTION	SUB. NO.	NO. ACRES	GRANTOR	GRANTEE	ACRES TRANS'FRD	TRANS.	DATE OF TRANSFER	DEED		LOT NO.	SIZE		REMARKS
								VOL.	PAGE		FRONT	DEPTH	

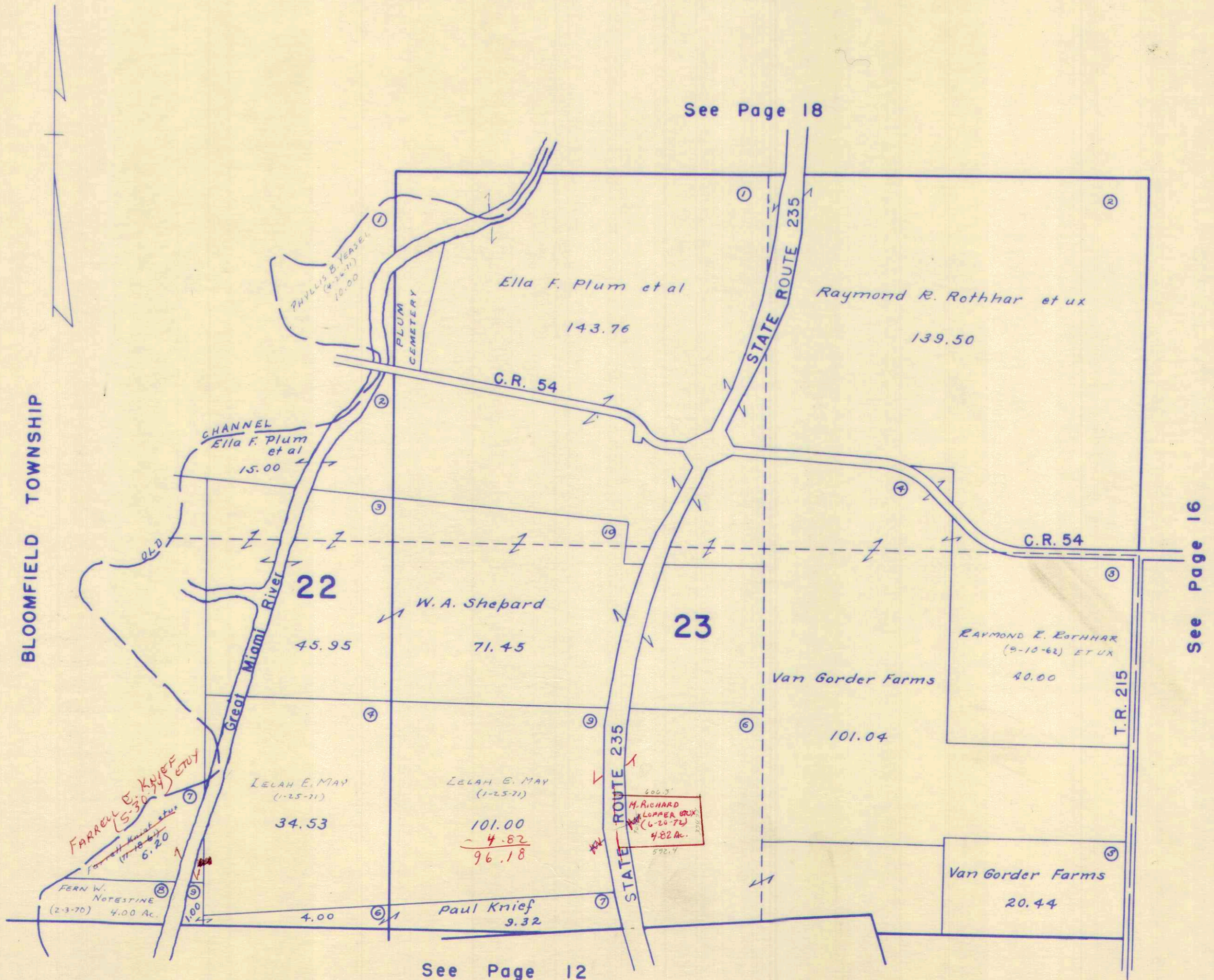
23-7-8	6	<del>4.82</del> 101.00	LELAH E. MAX	M. RICHARD LOFFER ETUX	4.82	✓	6-20-72	341	90-91				
22-7-8	7	6.20	FARRELL KNIEF ETUX	MARILYN SCOTT	6.20	✓	5-30-74	353	194-196				
22-7-8	7	6.20	MARILYN SCOTT	FARRELL E. KNIEF ETUX	6.20	✓	5-30-74	353	197-199				



WASHINGTON TOWNSHIP

SECTION 23 TOWN 7 S. RANGE 8 E.  
SECTION 22 TOWN 7 S. RANGE 8 E.

SCALE 10 CHAINS TO THE INCH





SURVEY OR SECTION	SUB. NO.	NO. ACRES	GRANTOR	GRANTEE	ACRES TRANS'FRD	TRANS.	DATE OF TRANSFER	DEED		LOT NO.	SIZE		REMARKS
								VOL.	PAGE		FRONT	DEPTH	
14-7-8	1	11.40	HARRISON J. NORVIEL ETUX	JOSEPH M. REED ETUX	0.98	✓	7-29-71	336	304-305				WASHINGTON.
		1.00	ORVILLE F. BRANDT DEC'D	FAYE H. BRANDT	1.00	✓	8-28-72	342	577-580				
14-7-8	2	79.45	RODNEY F. BRANDT ETUX	WALTER L. COLLINS ETUX	79.45	✓	3-19-73	345	760-763				
14-7-8	2	79.45	WALTER L. COLLINS ETUX	ROGER A. LEASURE ETUX	1.00	✓	9-4-74	351	572-573				New Survey
14-7-8		.56	PAUL V. BONETZKY ETUX	GLEN E. PITARD ETAL	.56	✓	5-24-74	353	136-137				
14-7-8		20.98	RODNEY F. BRANDT ETUX	JOHN R. LOTT ETUX	9.93	✓	7-15-74	354	93-96				NEW SURVEY
14-7-8		9.93	JOHN R. LOTT ETUX	MICHAEL E. LOTT ETAL	1.21	✓	8-23-74	354	763-764				NEW SURVEY
14-7-8		11.05	RODNEY F. BRANDT ETUX	EDWARD L. OLAH ETUX	1.69	✓	6-30-75	359	92-93				New Survey
14-7-8		1.21	MICHAEL E. LOTT ETUX	CARL R. LAMENT ETUX	1.21	✓	8-25-75	359	844-845				
14-7-8		10.42	HARRISON J. NORVIEL ETUX ETAL	MADGE E. ROBERTS	10.42	✓	9-18-75	360	259-262				
14-7-8		10.42	MADGE E. ROBERTS	HARRISON J. NORVIEL	10.42	✓	9-18-75	360	263-265				
14-7-8		1.69	EDWARD L. OLAH ETUX	MURRELL W. VANSCOY ETUX	1.69	✓	10-8-75	360	567-568				
14-7-8		21.99	RAYMOND R. ROTHAR ETUX	JAMES O. STEVENSON ETUX	1.50	✓	12-1-75	361	251-252				NEW SURVEY
14-7-8		2.50	DARRELL D. CUMMINS ETUX	EDDIE L. SHIPP ETAL	2.50	✓	1-16-76	361	912-913				
14-7-8		1.00	ROGER A. LEASURE ETUX	CHARLES E. HESS	1.00	✓	5-28-76	364	433-434				
14-7-8		78.45	WALTER L. COLLINS ETUX	MARVIN J. BURCH ETAL	78.45	✓	2-1-77	368	815-817				
14-7-8		78.45	MARVIN J. BURCH ETAL	NANCY A. HESS	4.13	✗	8-19-77	372	172-173				NEW SURVEY

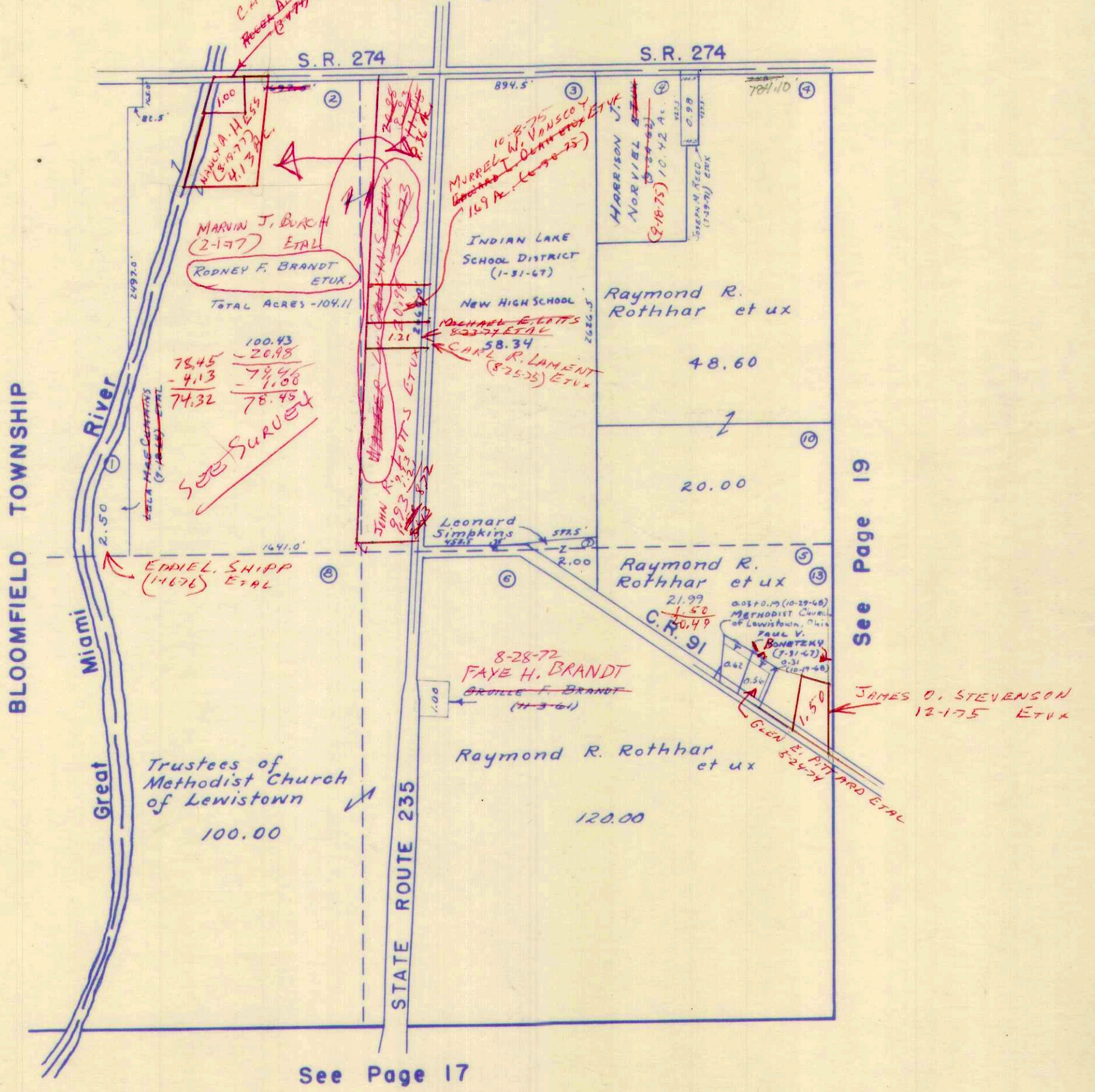


SECTION 14 TOWN 7 S. RANGE 8 E.

SCALE 10 CHAINS TO THE INCH

11.05  
1.09  
9.36

See Page 23





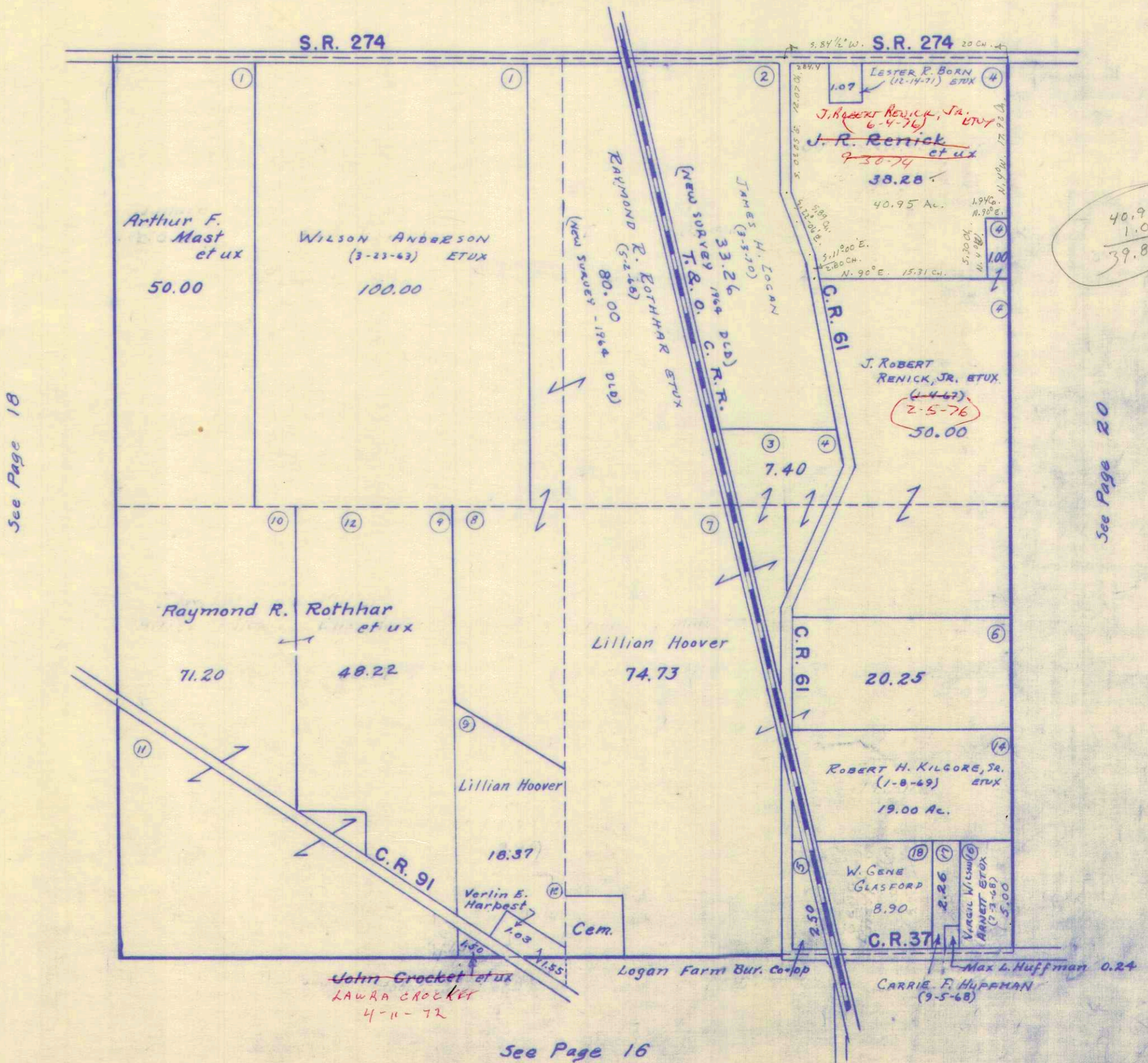
SURVEY OR SECTION	SUB. NO.	NO. ACRES	GRANTOR	GRANTEE	ACRES TRANS'FRD	TRANS.	DATE OF TRANSFER	DEED		LOT NO.	SIZE		REMARKS
								VOL.	PAGE		FRONT	DEPTH	
13-7-8	4	1.07	JEAN R. MARTIN ET VIR	LESTER R. BOAN ETUX	1.07	✓	12-14-71	338	288-289				
13-7-8			JOHN CROCKETT DEC'd	WAYNE CROCKETT ETAL	1.50	✓	4-11-72	339	836-637				
13-7-8			WAYNE CROCKETT ETAL	LAWRA MAY CROCKETT	1.50	✓	4-11-72	339	836-639				
13-7-8		38.28	JAY R. RENICK ETUX	MARILYN SCOTT	38.28	✓	9-30-74	355	505-507				
13-7-8		38.28	MARILYN SCOTT	JAY R. RENICK ETUX	38.28	✓	9-30-74	355	508-510				
13-7-8		50.00	J. ROBERT RENICK, JR. ETUX	MARILYN SCOTT	50.00	✓	2-5-76	362	149-151				
13-7-8		1.00			1.00								
13-7-8		50.00	MARILYN SCOTT	J. ROBERT RENICK, JR. ETUX	50.00	✓	2-5-76	362	152-154				
13-7-8		1.00			1.00								
13-7-8		38.28	JAY R. RENICK ETUX	J. ROBERT RENICK, JR. ETUX	38.28	✗	6-4-76	364	553-556				



WASHINGTON TOWNSHIP  
SECTION 13 TOWN 7 S. RANGE 8 E.

SCALE 10 CHAINS TO THE INCH

See Page 22



See Page 18

See Page 20

See Page 16

40.95  
39.35  
1.60

40.95  
1.07  
39.88

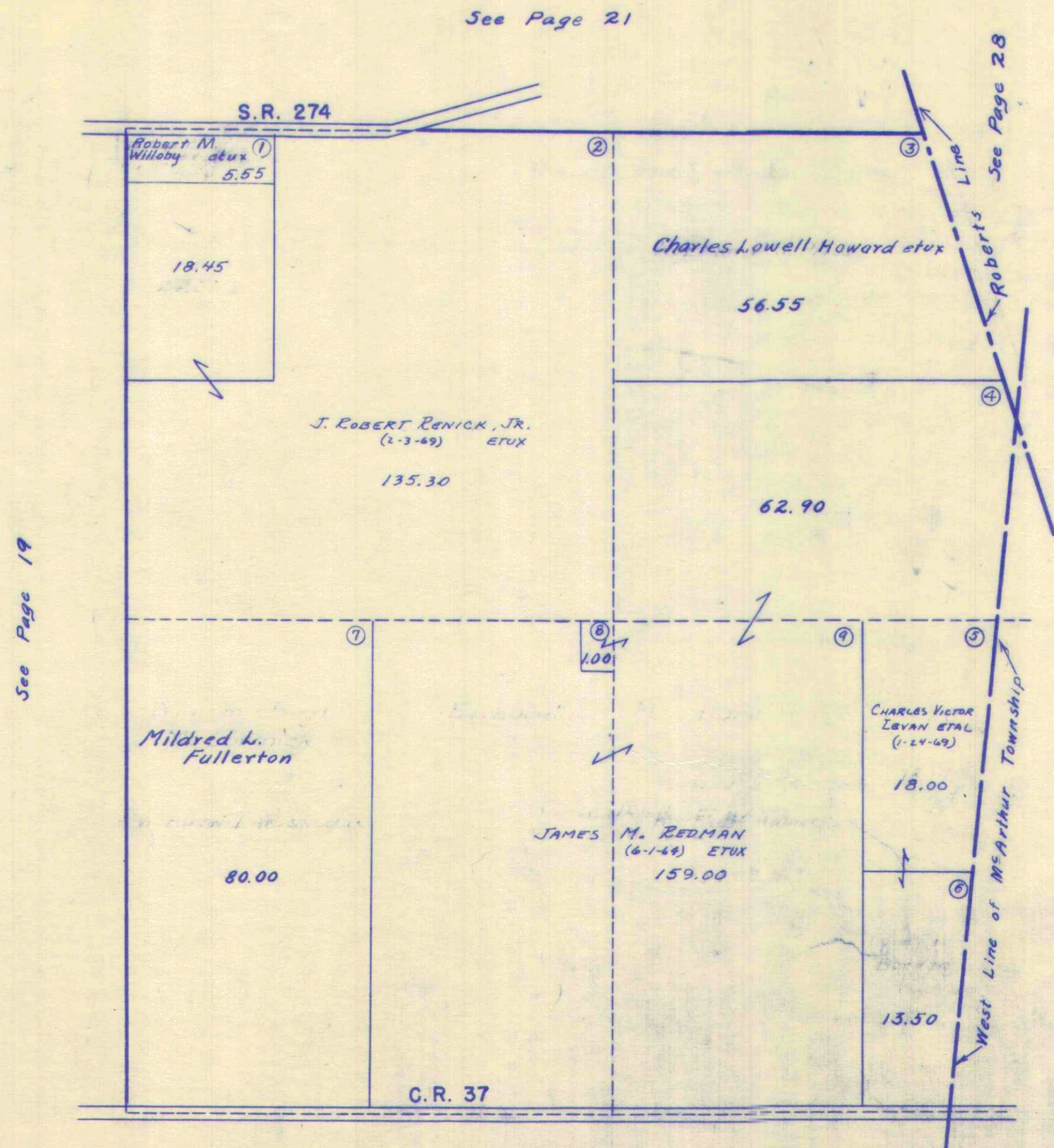
39.35  
1.07  
38.28

4  
1  
1



WASHINGTON TOWNSHIP  
SECTION 18 TOWN 7 S. RANGE 9 E.

SCALE 10 CHAINS TO THE INCH





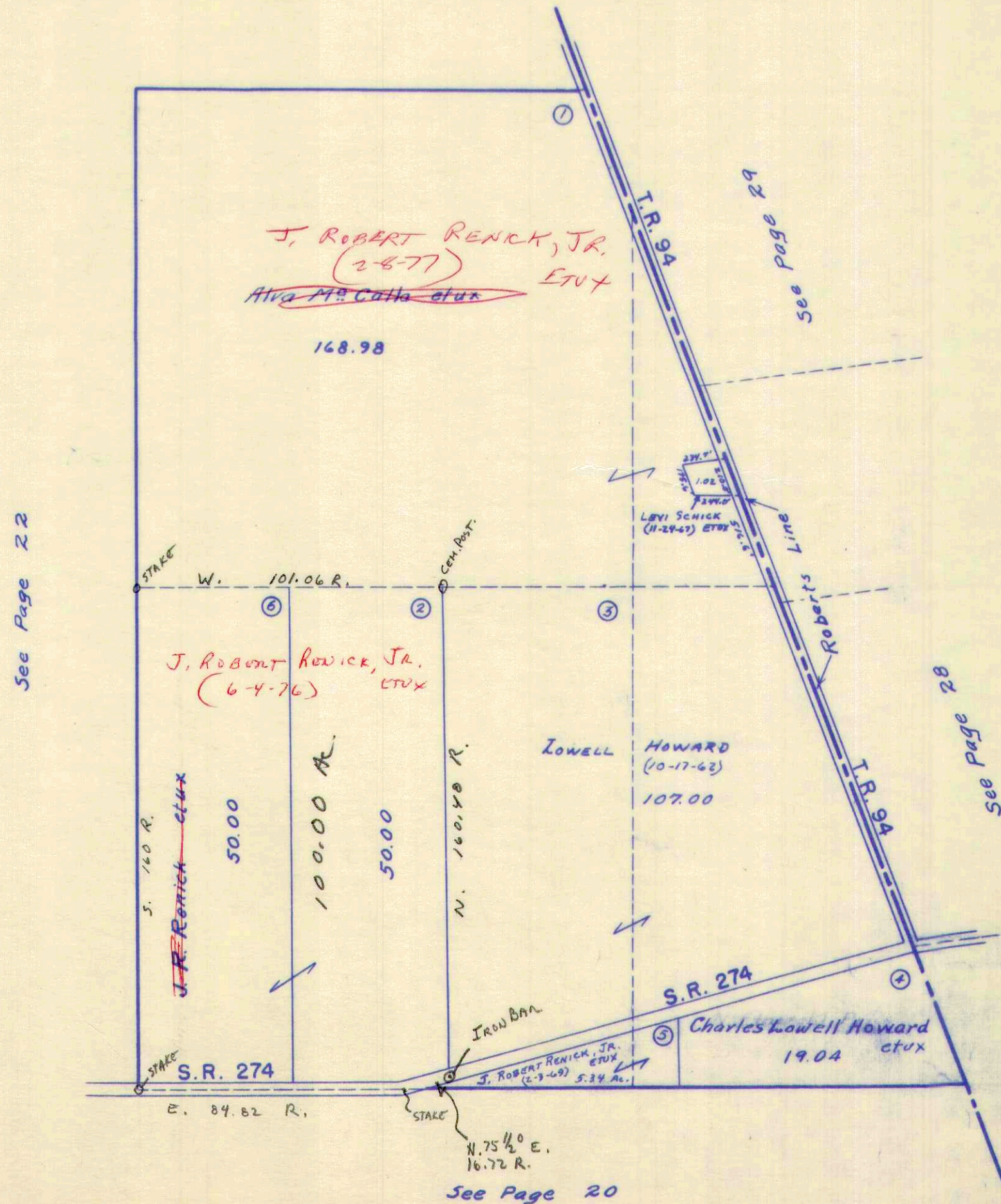
SURVEY OR SECTION	SUB. NO.	NO. ACRES	GRANTOR	GRANTEE	ACRES TRANS'FRD	TRANS.	DATE OF TRANSFER	DEED		LOT NO.	SIZE		REMARKS
								VOL.	PAGE		FRONT	DEPTH	
7-7-9		50.00	JAY R. RONICK ETUP	J. ROBERT RONICK, JR. ETUP	50.00	X	6-4-76	364	553				
77-9		50.00		" " " "	50.00	X			556				
		168.98	KATIE E. McCALLA ETUP	" " " "	168.98	X	2-8-77	368	872				
									87F				



WASHINGTON TOWNSHIP  
SECTION 7 TOWN 7S. RANGE 9 E.

SCALE 10 CHAINS TO THE INCH

See Page 25





SURVEY OR SECTION	SUB. NO.	NO. ACRES	GRANTOR	GRANTEE	ACRES TRANS'FRD	TRANS.	DATE OF TRANSFER	DEED		LOT NO.	SIZE		REMARKS
								VOL.	PAGE		FRONT	DEPTH	
12-7-8	1	119.00	Arthur M Horn (Dec'd)	John Simpson Goebel Etal	<del>121.74</del> 119.00	✓	1-22-72	338	692-694				Wash.
12-7-8	1	194.00	" " "	" " " "	<del>121.74</del> 194.00	✓	1-22-72	338	692-694				"
12-7-8	7	5.50	ROBERT C. WILSON ETUX	THOMAS J. HUDSON ETUX	5.50	✓	4-22-74	352	467-468				
12-7-8		117.64	JAY R. RENICK ETY	MARILYN SCOTT	117.64	✓	9-30-74	355	<del>505</del> 507				
12-7-8		117.64	MARILYN SCOTT	JAY R. RENICK ETUX	117.64	✓	9-30-74	355	<del>508</del> 510				
12-7-8		119.00	BESSIE A. GOEBEL	VIRGINIA KNUDSEN ETAL	119.00	✓	12-11-74	356	<del>494</del> 496				
12-7-8		117.64	JAY R. RENICK ETUX	J. ROBERT RENICK, JR. ETUX	<del>117.64</del> 40.20	✗	6-4-76	364	<del>553</del> 556				
12-7-8		274.384	JOHN SIMPSON GOEBEL ETAL	AGRI-LOGAN FARMS, INC.	274.384	✗	1-18-77	368	<del>571</del> 573				New Survey
12-7-8		274.384	CARL A. PITSTICK, TRUSTEE	AGRI-LOGAN FARMS, INC.	274.384	✗	1-18-77	368	<del>574</del> 576				
12-7-8		118.36	ARTHUR F. MAST ETUX	JOHN W. HURLEY ETUX	2.00	✗	4-4-77	369	<del>638</del> 639				New Survey



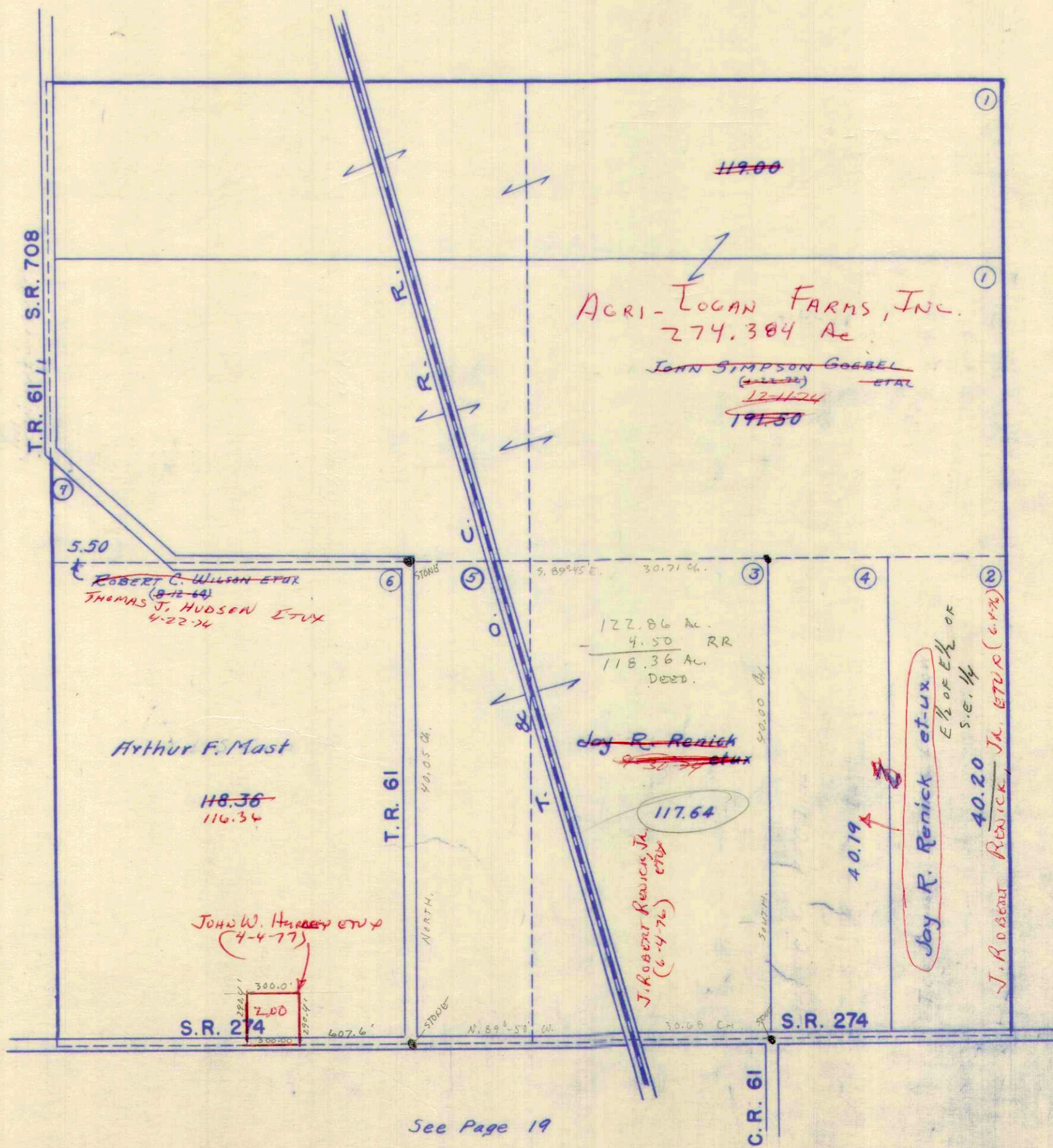
WASHINGTON TOWNSHIP  
SECTION 12 TOWN 7 S. RANGE 8 E.

SCALE 10 CHAINS TO THE INCH

See Page 25

See Page 23

See Page 21



See Page 19

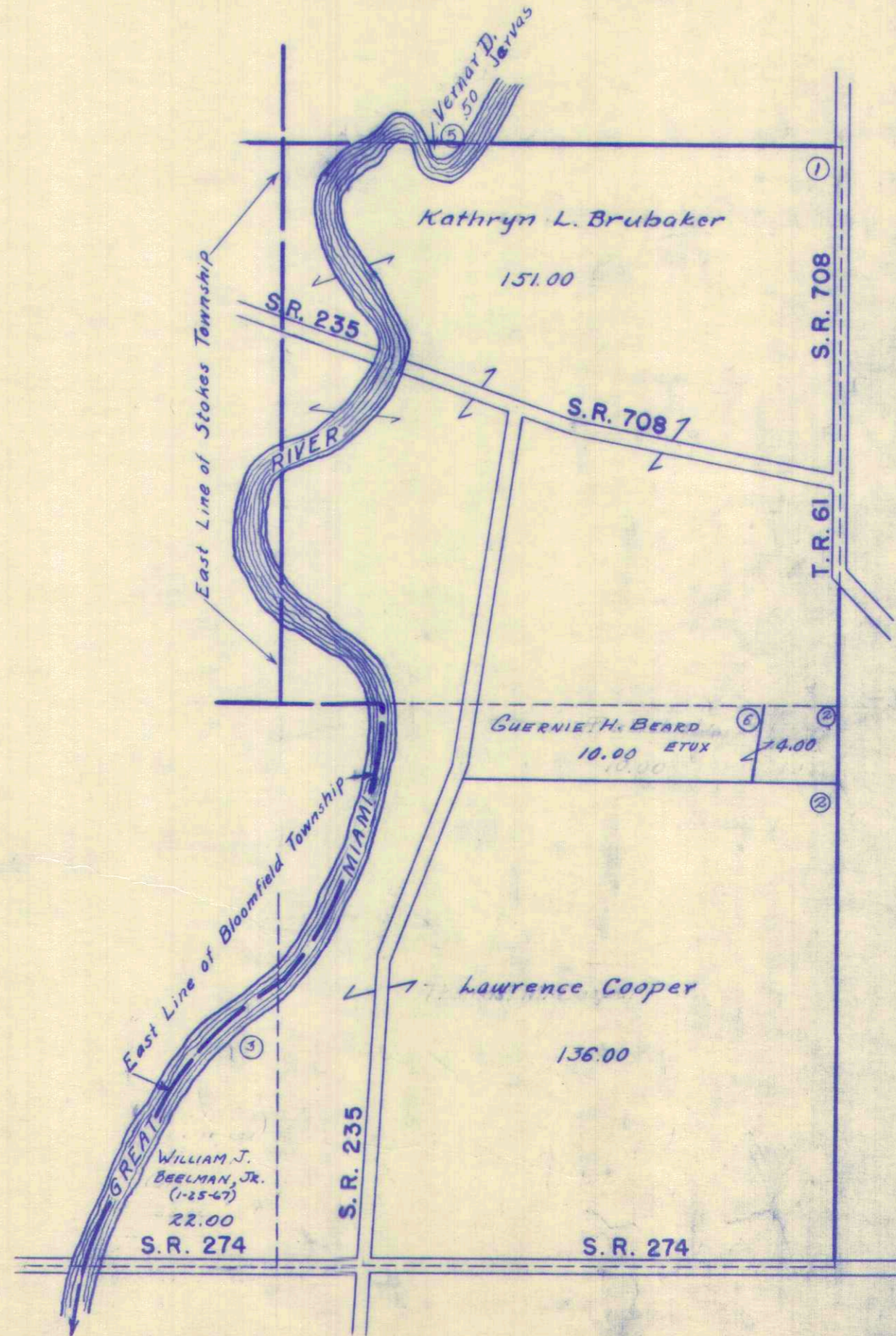
118.36  
117.64  
1.72



WASHINGTON TOWNSHIP  
SECTION II TOWN 7 S. RANGE 8 E.

SCALE 10 CHAINS TO THE INCH

See Page 24



See Page 22

See Page 18



SURVEY OR SECTION	SUB. NO.	NO. ACRES	GRANTOR	GRANTEE	ACRES TRANSFRD	TRANS.	DATE OF TRANSFER	DEED		LOT NO.	SIZE		REMARKS
								VOL.	PAGE		FRONT	DEPTH	

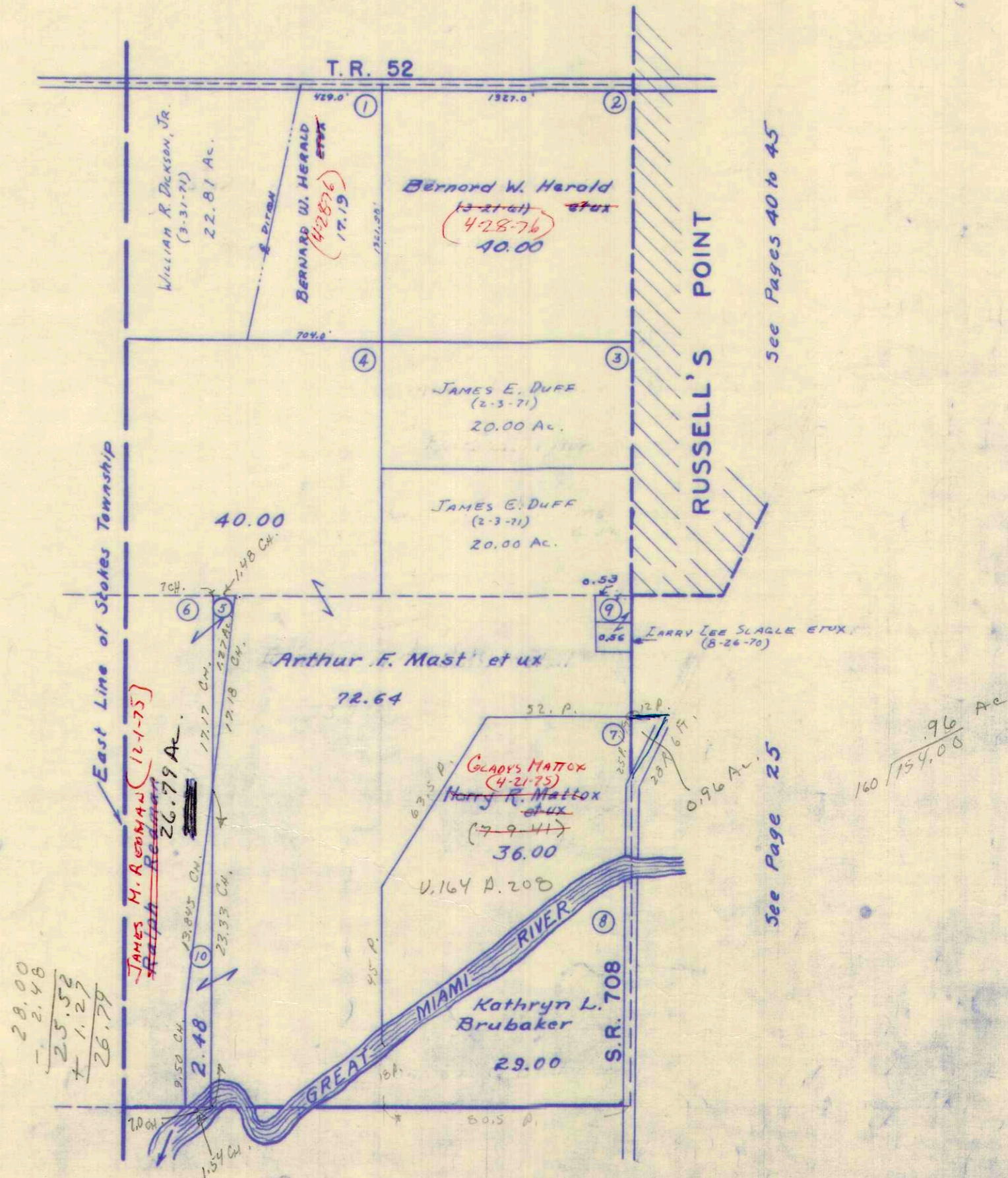
2-7-8	1	22.81	THEODORE MAY	WILLIAM R. DICKSON, JR.	22.81	✓	3-31-71	334	378-379				
2-7-8		36.00	R. HARRY MATTOX (Dec'd)	GLADYS MATTOX	36.00	✓	4-21-75	358	3				
2-7-8		<del>26.79</del>	RALPH REDMAN (Dec'd)	JAMES M. REDMAN	<del>26.79</del>	✓	12-1-75	361	260				
2-7-8		40.00	ROSE E. HERELD	BERNARD W. HERELD	40.00		4-28-76	363	327				QUIT CLAIM
		17.19			17.19				328				



SECTION 2 TOWN 7 S. RANGE 8 E.

SCALE 10 CHAINS TO THE INCH

See Page 27





4.93  
44  
5.37

5.17  
106.86  
112.03  
3.00  
109.03  
61.50  
47.53  
26.88  
20.65

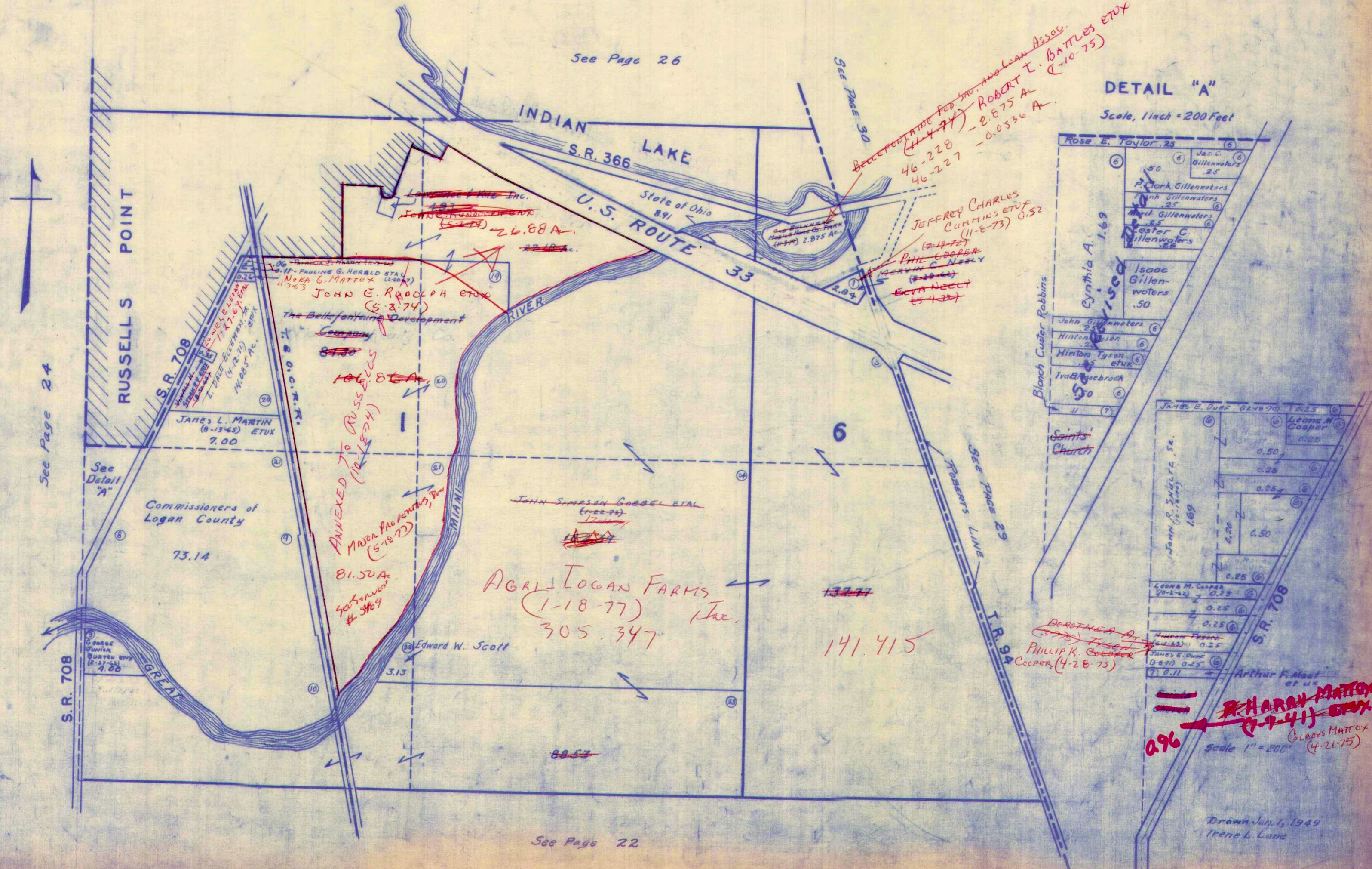
SURVEY OR SECTION	SUB. NO.	NO. ACRES	GRANTOR	GRANTEE	ACRES TRANS'FRD	TRANS.	DATE OF TRANSFER	DEED		LOT NO.	SIZE		REMARKS
								VOL.	PAGE		FRONT	DEPTH	
1-7-8	20	14.085	LOWELL E. LEVAN ETAL	L. DALE ELLEMAN, SR. ETUX	14.085	✓	4-12-71	337	599-552				
1-7-8		0.17	Pauline G. Herold	Patricid J. Martin	0.17	✓	11-9-71						Washington
6-7-8		137.77	Arthur M. Horn (Dec'd)	John Simpson Goebel Etal	137.77	✓	1-22-72	338	692-694				"
1-7-8	24	182.39	Arthur M. Horn (Dec'd)	John Simpson Goebel Etal	182.39	✓	1-22-72	338	692-694				"
1-7-8	23	83.53	Arthur M. Horn (Dec'd)	John Simpson Goebel Etal	83.53	✓	1-22-72	338	692-694				"
6-7-9		2.84	Mervin C. Neely Dec'd	Elva Neely	2.84	✓	5-4-72	340	208-209				"
6-7-9	1	2.84	ELVA NEELY	PHIL COOPER	2.84	✓	7-19-72	341	643-640				
6-7-9		0.52	PHIL COOPER ETUX	JEFFREY CHARLES CUMMINS ETUX	0.52	✓	11-8-73	350	68-69				SAME AS 2.84 AC.
1-7-8		4.93	LAWRENCE E. VOLZ, INC	JOHN E. RUDOLPH ETUX	4.93	✓	5-2-74	352	680-682				AFFIDAVIT E DEEDS.
1-7-8		106.86	BELLEFONTAINE DEV. CO.	JOHN E. RUDOLPH ETUX	106.86	✓	5-2-74	352	642-644				New Survey
6-7-9		2.875	OLD BULKHEAD MOBIL HOME PARK CO. ETAL	BELLEFONTAINE FED. SAV. AND LOAN ASSOC.	2.875	✓	11-4-74	356	6-8	46-228			
1-7-8		0.0536	OLD BULKHEAD MOBIL HOME PARK CO. ETAL	BELLEFONTAINE FED. SAV. AND LOAN ASSOC.	0.0536	✓	11-4-74	356	6-8	46-227			
1-7-8		182.39	BESSIE A. GOEBEL	VIRGINIA KNUDSEN ETAL	182.39	✓	12-11-74	356	484-485				
6-7-9		88.53	BESSIE A. GOEBEL	VIRGINIA KNUDSEN ETAL	88.53	✓	12-11-74	356	794-795	46-228			
6-7-9		2.875	BELLEFONTAINE FEDERAL SAV. & LOAN ASSOC.	ROBERT L. BATTLES ETUX	2.875	✓	1-10-75	356	411-412	46-227			
6-7-9		0.0536	BELLEFONTAINE FEDERAL SAV. & LOAN ASSOC.	ROBERT L. BATTLES ETUX	0.0536	✓	1-10-75	356	411-412	46-227			
1-7-8		0.25	HINTON R. TYSON DEC'D	DOROTHEA A. TYSON	0.25	✓	3-7-75	357					
1-7-8		0.96	R. HARRY MATTOX (Dec'd)	GLADYS MATTOX	0.96	✓	4-21-75	358	3				
1-7-8		0.25	DOROTHEA A. TYSON	PHILLIP K. COOPER	0.25	✓	4-28-75	358	129-130				
1-7-8		305.347	JOHN SIMPSON GOEBEL ETUX	<del>AGRI-FARMS</del> AGRI-LOGAN FARMS, INC.	305.347	✗	1-18-77	368	571-573				New Survey
6-7-9		141.415	JOHN SIMPSON GOEBEL ETUX	<del>AGRI-FARMS</del> AGRI-LOGAN FARMS, INC.	141.415	✗	1-18-77	368	574-576				New Survey
1-7-8		305.347	CARL A. PITSTICK, TRUSTEE	AGRI-LOGAN FARMS, INC.	305.347	✗	1-18-77	368	574-576				New Survey
6-7-9		141.415	CARL A. PITSTICK, TRUSTEE	AGRI-LOGAN FARMS, INC.	141.415	✗	1-18-77	368	574-576				New Survey
1-7-8		106.86	JOHN E. RUDOLPH ETUX	MAJOR PROPERTIES, INC.	106.86	✗	5-18-77	370	422-423				New Survey



WASHINGTON TOWNSHIP  
 SECTION 1 TOWN 7 S. RANGE 8 E.  
 SECTION 6 TOWN 7 S. RANGE 9 E.

108.38  
 81.50  
 26.88

SCALE 10 CHAINS TO THE INCH



DETAIL "A"  
 Scale, 1 inch = 200 Feet

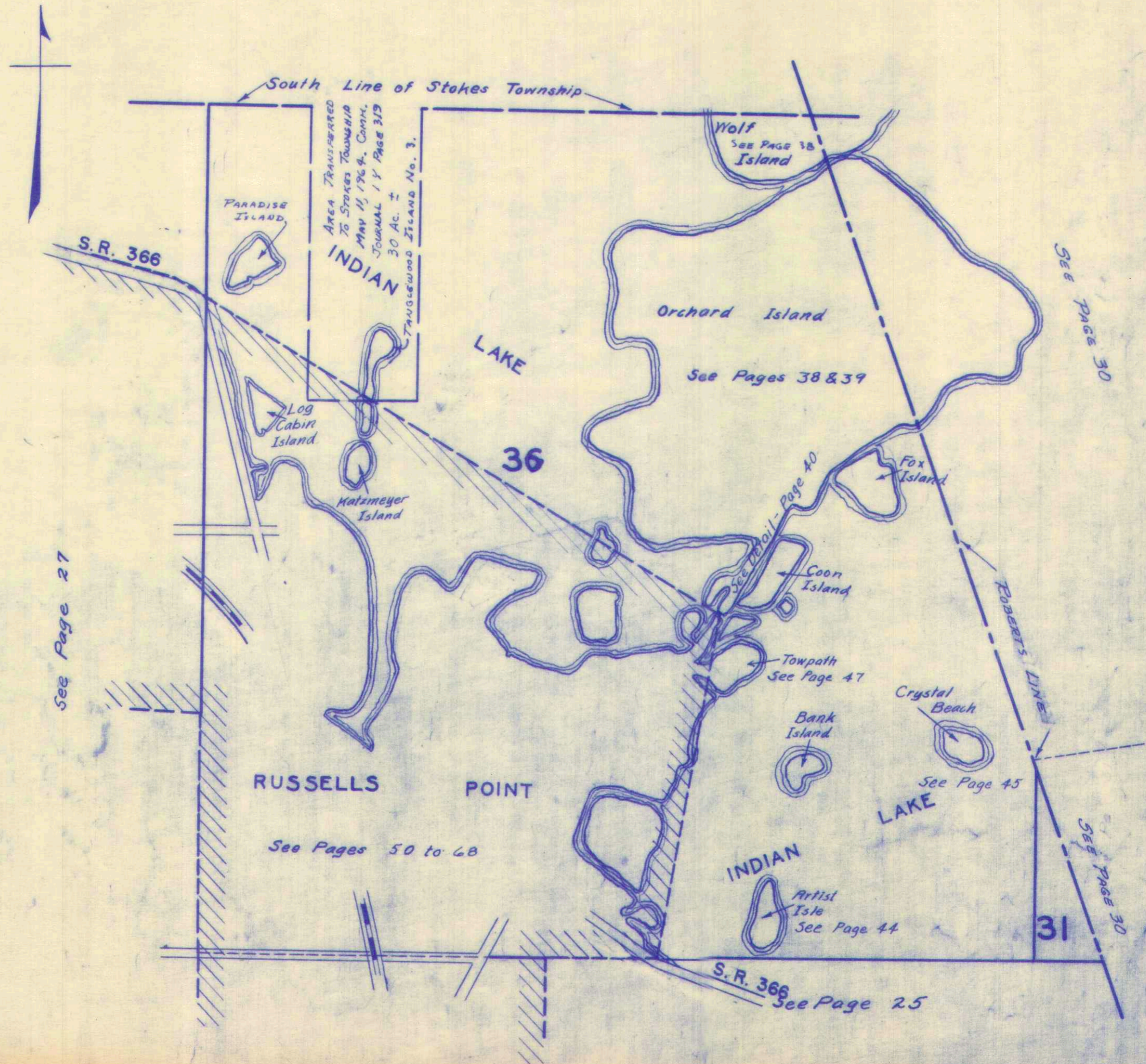
Drawn Jan. 1, 1949  
 Irene L. Lane



WASHINGTON TOWNSHIP

SECTION 36 TOWN 6 S. RANGE 8 E.  
SECTION 31 TOWN 6 S. RANGE 9 E.

SCALE 10 CHAINS TO THE INCH



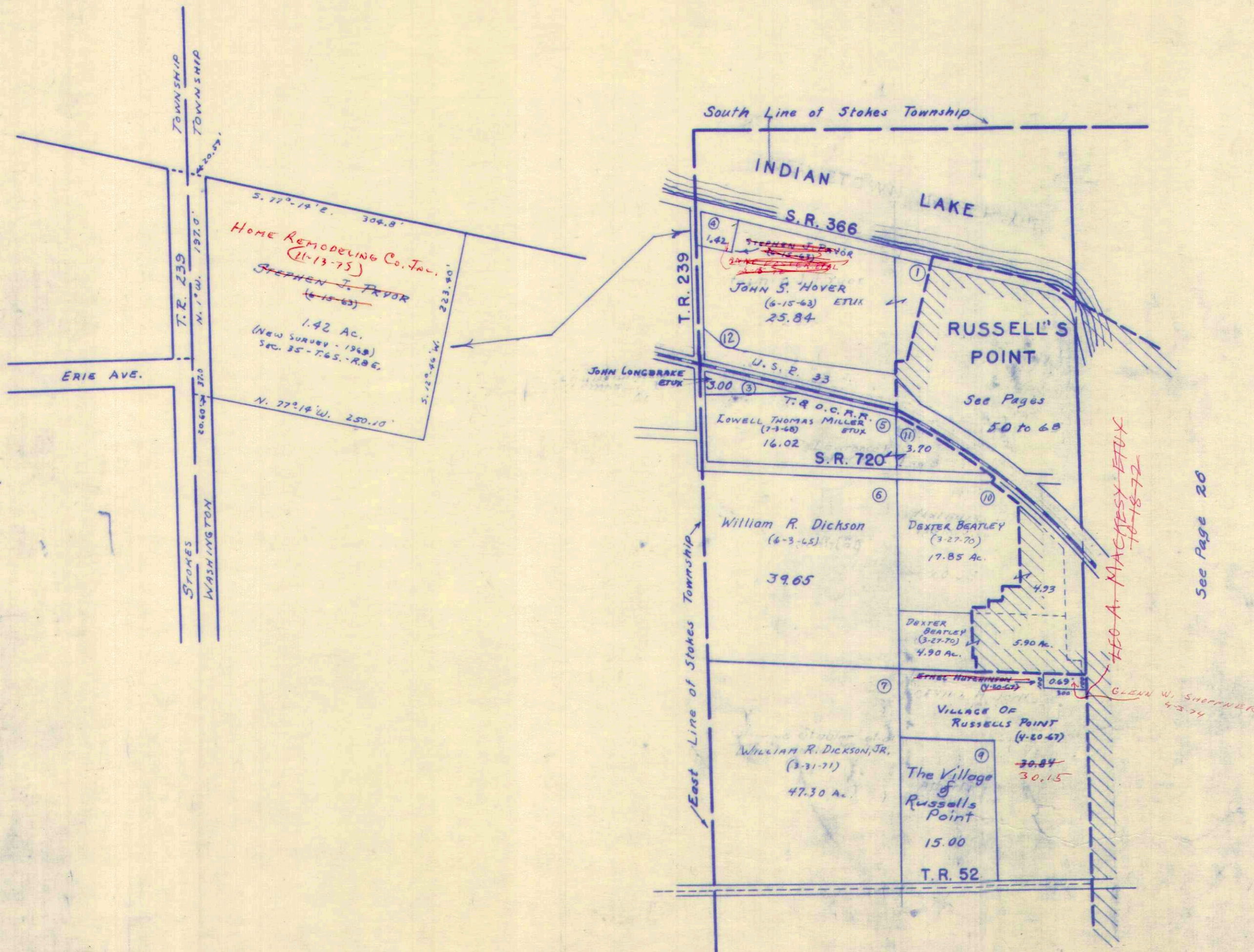


SURVEY OR SECTION	SUB. NO.	NO. ACRES	GRANTOR	GRANTEE	ACRES TRANS'FRD	TRANS.	DATE OF TRANSFER	DEED		LOT NO.	SIZE		REMARKS
								VOL.	PAGE		FRONT	DEPTH	
35-6-8	7	47.30	THEODORE MAY	WILLIAM R. DICKINSON, JR.	47.30	✓	3-31-71	334	398-399				
35-6-8 3568	4	.69	STEPHEN J. PRYDR DEC'd ETHEL HUTCHINSON ETUIR	ANNE FOSTER. ETAL LEO A. MACKESY ETUX	1.42 .69	✓ ✓	5-18-72 10-18-72	343	<del>382</del> 383				WASH. TWP.
35-6-8		.69	LEO A. MACKESY ETUX	GLENN W. SHOFFNER	.69	✓	4-3-74	352	92-93				
35-6-8		1.42	ANNE FOSTER ETUIR 1/2 INT.	HOME REMODELING CO, INC.	1.42	✓	11-13-75	361	2324				
35-6-8		1.42	GLENNA SCOTT 1/2 INT.	HOME REMODELING CO, INC.	1.42	✓	11-13-75	361	21-22				



SECTION 35 TOWN 6 S. RANGE 8 E.

SCALE 10 CHAINS TO THE INCH



See Page 20

See Page 24



SURVEY OR SECTION	SUB. NO.	NO. ACRES	GRANTOR	GRANTEE	ACRES TRANS'FRD	TRANS.	DATE OF TRANSFER	DEED		LOT NO.	SIZE		REMARKS
								VOL.	PAGE		FRONT	DEPTH	

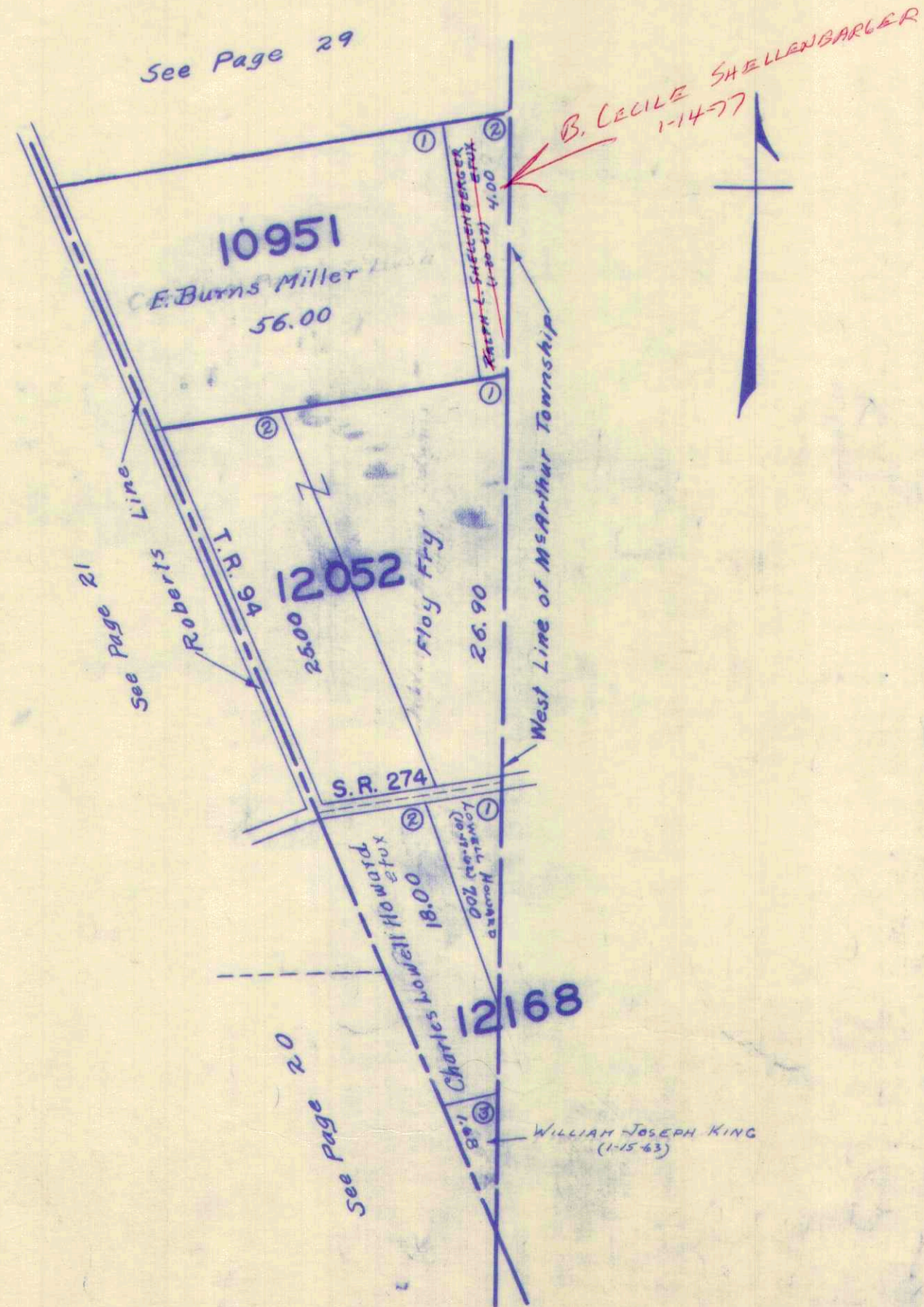
10951		4.00	RALPH L. SHELLNBARGER	DELD. B. CELLE SHELLNBARGER	4.00	X	1-14-77	368	550				
-------	--	------	-----------------------	-----------------------------	------	---	---------	-----	-----	--	--	--	--



WASHINGTON TOWNSHIP  
VIRGINIA MILITARY SURVEYS

10951  
12052  
12168

SCALE 10 CHAINS TO THE INCH





SURVEY OR SECTION	SUB. NO.	NO. ACRES	GRANTOR	GRANTEE	ACRES TRANS'FRD	TRANS.	DATE OF TRANSFER	DEED		LOT NO.	SIZE		REMARKS
								VOL.	PAGE		FRONT	DEPTH	
9925		1.292	PHILIP K. SUTTON	LEONA G. SUTTON	0.314	✓	3-31-71	334	546-549				
9925		0.978	LEONA G. SUTTON ETUIR	KATHLEEN FERGUSON	0.978	✓	3-31-71	334	570-573				
29 9925 9925 9925 9925 9925 9946-10121		18.26 0.37 18.26 0.37	RICHARD M. BEARD ETUX	JOHN BRUNGARD ETUX	18.26 0.37	✓	7-28-71	336	269-270				WASH. TWP.
			JOHN BRUNGARD ETUX	MAX E GREEN <del>ETUX</del> ETAL	18.26 0.37	✓	7-28-71	336	271-273				" "
		172.64	CHARLES LOWELL HOWARD ETUX	LEO E. TAYLOR ETUX	3.69	✓	12-6-71	336	163-166				" "
			<del>BYRON E. CHAPMAN ETUX</del>	<del>JOHN E. WARD ETUX</del>	<del>1.50</del>		<del>2-24-72</del>						" "
			CARTH TALLMAN ETUX	GEORGE B. MACDONALD ETUX	2.31	✓	4-25-72	340	62-63				" "
			JACK E. SICKLES ETUX	RALPH E. SICKLES ETUX	1.85	✓	6-5-72						" "
			WANDA L. WICKLIFF	JAMES WESLEY WICKLIFF	1.79	✓	6-28-72	341	256-257				#
9925		26.260	DOYLE A. NEAL ETUX	ZELMA BRADLEY	26.260	✓	10-31-72	343	347-348				
9925		3.69	LEO E. TAYLOR ETUX	THAD REYNOLDS ETUX	1.43	✓	1-10-73						
9925		2.26	LEO E. TAYLOR ETUX	CEROY T. GRANDI ETAL	2.26	✓	6-8-73	347	582-584				
9925		2.60	ZELMA BRADLEY	JOHN R. FICKLIN ETUX	2.60	✓	6-14-73	347	512-513				
9925		0.80	FRANK LEIDNER ETUX	MADGE ROBERTS	0.80	✓	12-13-73	350	565-566				
9925		0.80	MADGE ROBERTS	FRANK LEIDNER ETUX	0.80	✓	12-13-73	350	567-568				
9925		2.45	LUTHER M. PARKS DEC'D	ETHEL J. PARK	2.45	✓	7-24-74						
9925		18.26 .37	WILLIAM E. HARRISON	JOAN K. HARRISON	18.26 .37	✓	3-17-75	357	519-520				
9925		0.55	HENRIETTA WEBSTER (DECD)	ARTHUR D. WEBSTER	0.55	✗	6-14-74	364	732-733				
9925		1.79	JAMES WESLEY WICKLIFF	ROSS W. NELSON, SR. ETAL	1.79	✗	10-1-76	366	839-840				
9925		5.00	RALPH L. SHELLNBARGER DEC'D	B. CECILE SHELLNBARGER	5.00	✗	1-14-77	368	550-551				
9925		3.32	LESTER CHARLES FOX	HELEN HICKEY	3.32	✗	4-25-77	370	25-26				
9925		3.32	HELEN HICKEY	RALPH HICKEY, JR.	1.30	✗	6-9-77	370	813-814				NEW SURVEY







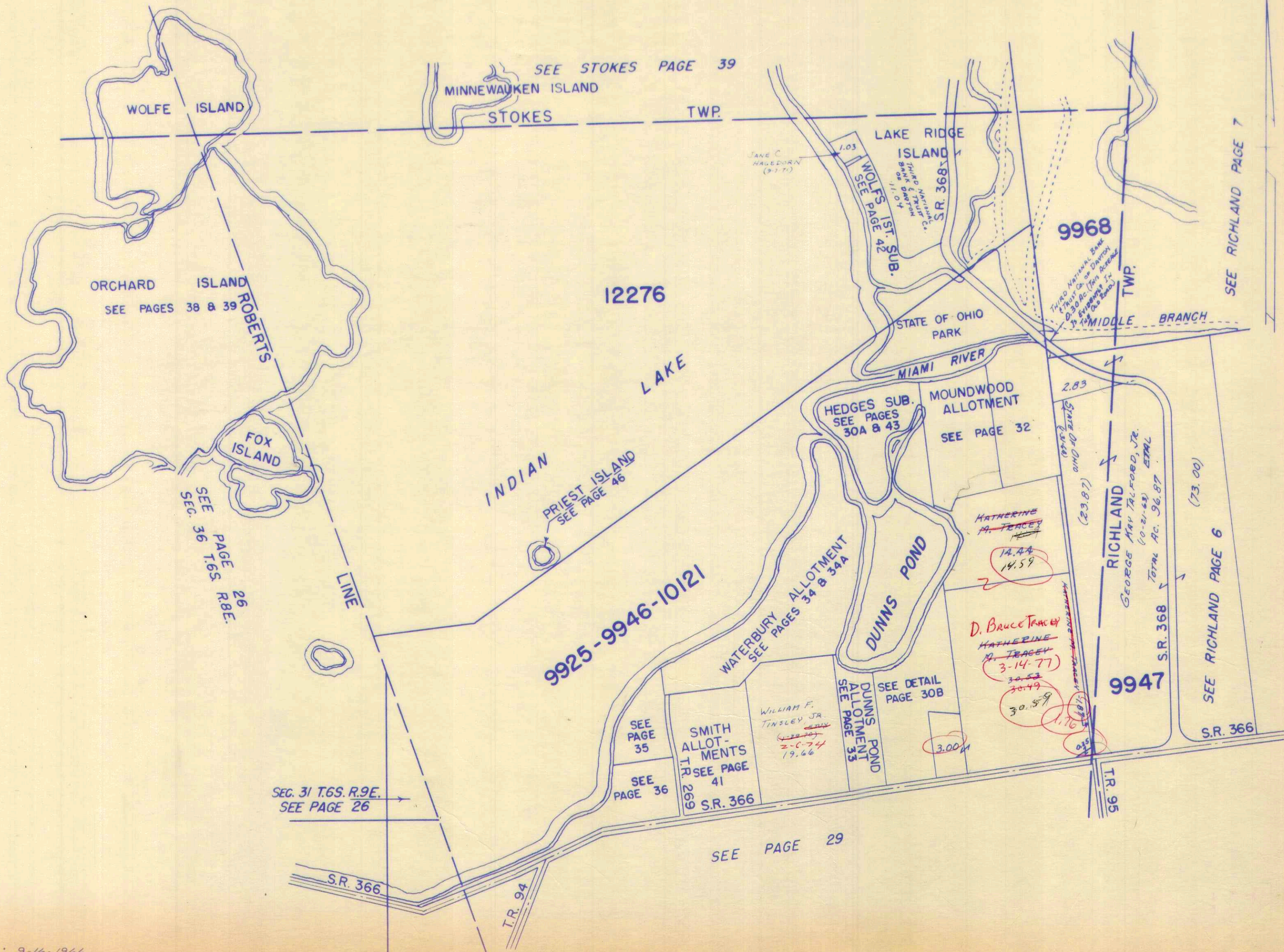
SURVEY OR SECTION	SUB. NO.	NO. ACRES	GRANTOR	GRANTEE	ACRES TRANSFRD	TRANS.	DATE OF TRANSFER	DEED		LOT NO.	SIZE		REMARKS
								VOL.	PAGE		FRONT	DEPTH	
			THOMAS R. HAGEDORN ETUX	MARY I. HARRIMAN	1.03	✓	9-7-71						LAKERIDGE
9947		23.87	MARY I. HARRIMAN	MARY C. HAGEDORN	1.03	✓	9-7-71						
10121		19.66	NAN ELIZABETH SANDERS	JACK T. SANDERS ETAL	23.87	✓	11-28-72	344	5-6				
10121		19.66	WILLIAM F. TINSLEY JR. ETUX	WILLIAM E. SHIRK TRUSTEE	19.66	✓	2-6-74	351	215-				
9925-9946		19.60	WILLIAM E. SHIRK TRUSTEE	WILLIAM F. TINSLEY JR.	19.66	✓	2-6-74	351	217-				
10121		10.25 + 30.57 + 1.76	M. KATHRYN TRACEY	D. BRUCE TRACEY	—	✗	3-14-77	369	345-348				



WASHINGTON TOWNSHIP

V.M.S. 9925-9946-10121, 9947, 9968 & 12276

SCALE: 1" = 10 CHAINS = 660'





SURVEY OR SECTION	SUB. NO.	NO. ACRES	GRANTOR	GRANTEE	ACRES TRANS'FRD	TRANS.	DATE OF TRANSFER	DEED		LOT NO.	SIZE		REMARKS
								VOL.	PAGE		FRONT	DEPTH	
304 9925 10121 9925 10121		0.10	MABEL F. WRIGHT ETAL	SONTIA M. PIATT	0.10	✓	8-9-71	336	454-456				HEDGES Sub 1
304 9925		0.10	SONTIA M. PIATT	MABEL F. WRIGHT	0.10	✓	8-9-71	336	454-456				
304 9925		0.10	W. WAYNE HONN ETUX	SYLVANUS A. HUDSON ETUX	0.10	✓	8-16-71	336	367-370		50.0'	80.0'	
304 9925		0.10	EDWARD G. LANLWERT ETUX	RUTH E. HUDSON	0.10	✓	8-18-71	336	389				EDGEWATER AVE.
9925		0.10	SYLVANUS A. HUDSON ETUX	LEVI FUGATE ETUX	0.10	✓	10-7-71	337	286-287				HEDGES Add
9925		0.10	R. L. COLEMAN ETUX	SYLVANUS A. HUDSON ETUX	0.10	✓	10-13-71	337	382-383		50.0'	80.0'	
9925		0.36	HELEN N. KERNS	ROBERT W. MILLER ETUX	0.36	✓	12-20-71	338	339-341				
9925		0.11	R. W. MILLER ETUX (WARRANTY)	PAUL L. SHANK ETUX	0.11	✓	4-28-72	340	132-133				NEW SURVEY
9925		0.08	R. W. MILLER ETUX (QUIT CLAIM)	PAUL L. SHANK ETUX	0.08	✓	4-28-72	340	134-135				NEW SURVEY
9925		0.0139	ALMA F. HEDGES	NELSON C. BORCHERS ETUX	0.0139	✓	9-5-72	342	724-725				PT. 13
9925		.12	EDWIN F. GRAIG	WILMER JAY EDDY ETUX	.12	✓	10-2-72	343	180				
9925		.12	WILMER JAY EDDY ETUX	R. KENNETH KOLTENBAH ETAL	.12	✓	5-29-73	347	188-189				
9925		.23	JAMES D. DEAN DEL'D	LUCILLE M. DEAN	.23	✓	6-28-73	347	792				
9925		0.15	W. PEAN LAIRD	R. W. HENRY ETUX	0.15	✓	9-19-73	349	532				
9925		0.05			0.05				353				
9925		0.008+0.167	STATE OF OHIO (ODNR) Gov. Deed	R. W. AND HELEN MILLER	0.008+0.167	✗	5-10-76	363	542-543				NEW SURVEY
9925		+0.127			+0.127				273				
9925-9946		0.036	STATE OF OHIO Gov. Deed	EMANUEL W. MERKERT ETAL	0.036	✗	7-13-76	365	274				
9925		0.01			0.01	✗			960				
10121		0.10	JESSE W. YATES (Del'd)	TITELMA A. YATES	0.10	✗	4-22-77	369	961				
9925-9946		0.05	NELSON C. BORCHERS	JOHN FOLLROD, JR. ETUX	0.05	✗	5-23-77	370	472-473				13 PT.
10121		0.02			0.02	✗			142				
9925-9946		0.15	Ralph Howard Gantz etux	Ralph Howard Gantz etux	0.15	✗	6-29-77	371	143				
- 10121		0.05			0.05	✗							
		0.02	NELSON C. BORCHERS	JOHN FOLLROD, JR. ETUX	0.02	✗	9-8-77						13 PT.

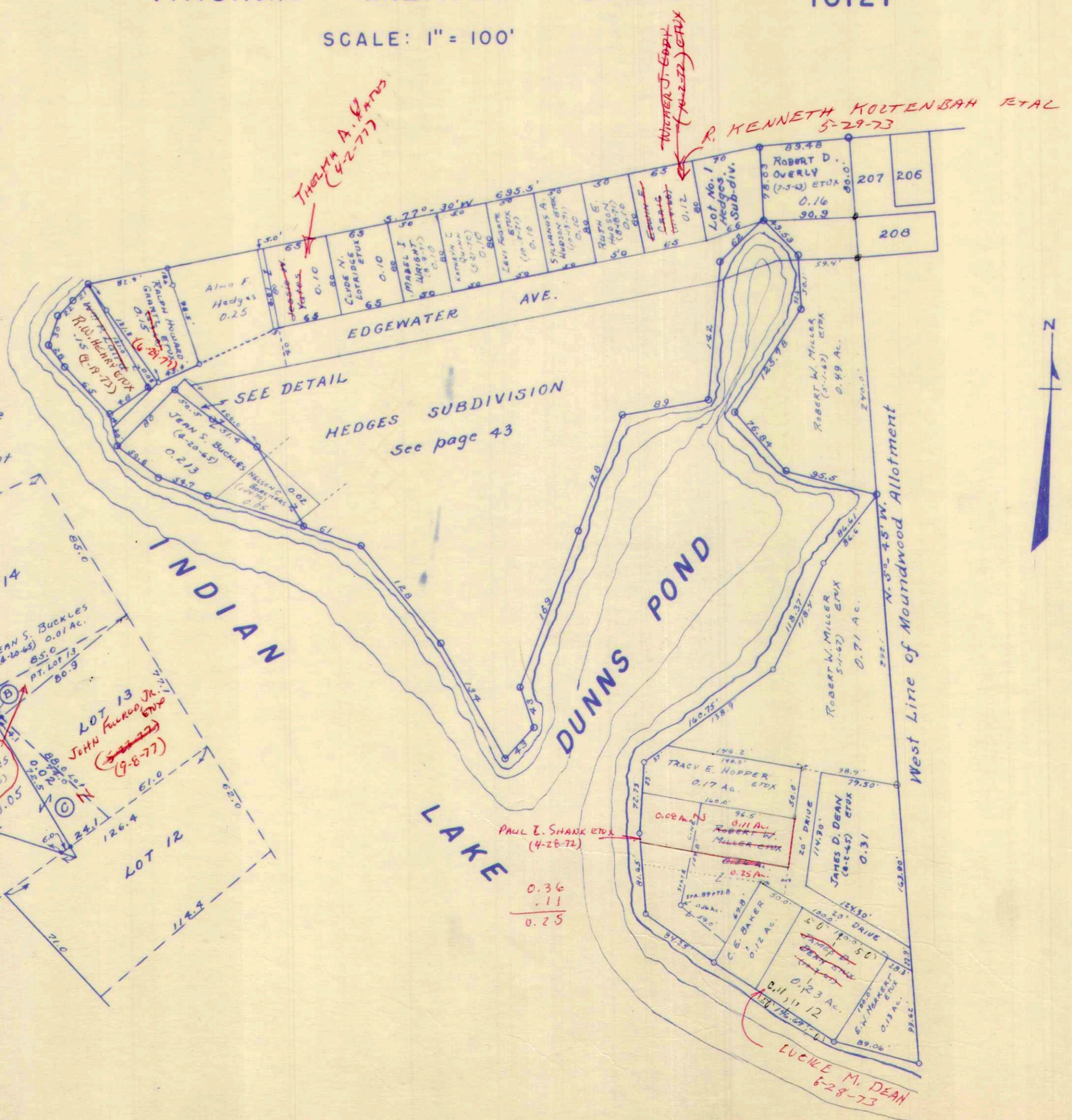
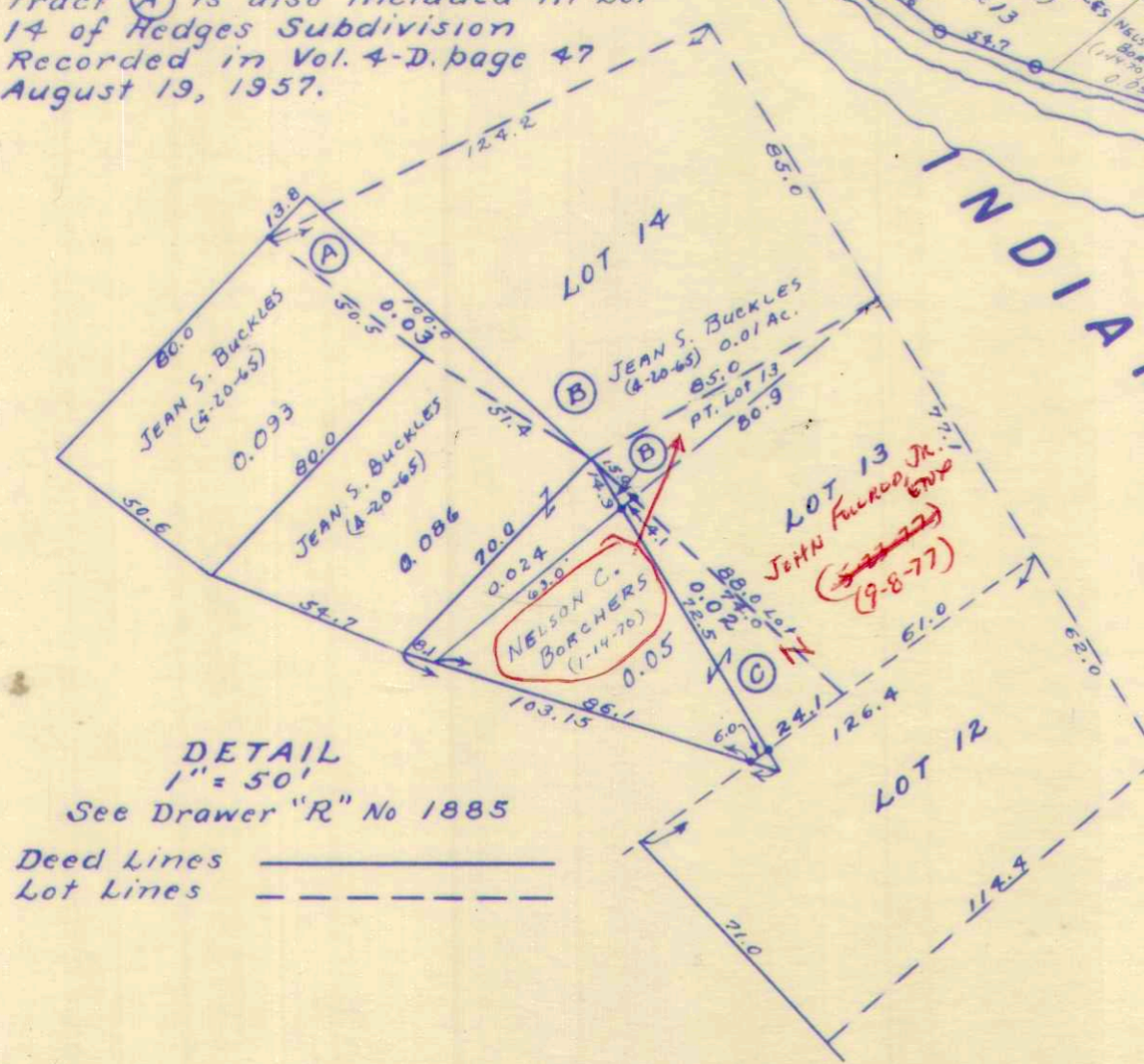


WASHINGTON TOWNSHIP  
 VIRGINIA MILITARY SURVEY

9925 PT.  
 10121

SCALE: 1" = 100'

Tract (A)  
 Chas. Schlegel et ux To Mabel  
 Mansfield, Deed Book 196  
 page 484, October 6, 1949.  
 Mabel Mansfield To Chas. U.  
 Thompson, Deed Book 260 page  
 285, July 31, 1959.  
 Tract (A) is also included in Lot  
 14 of Hedges Subdivision  
 Recorded in Vol. 4-D. page 47  
 August 19, 1957.



$371.9^2 = 0.0088 \text{ Ac.}$



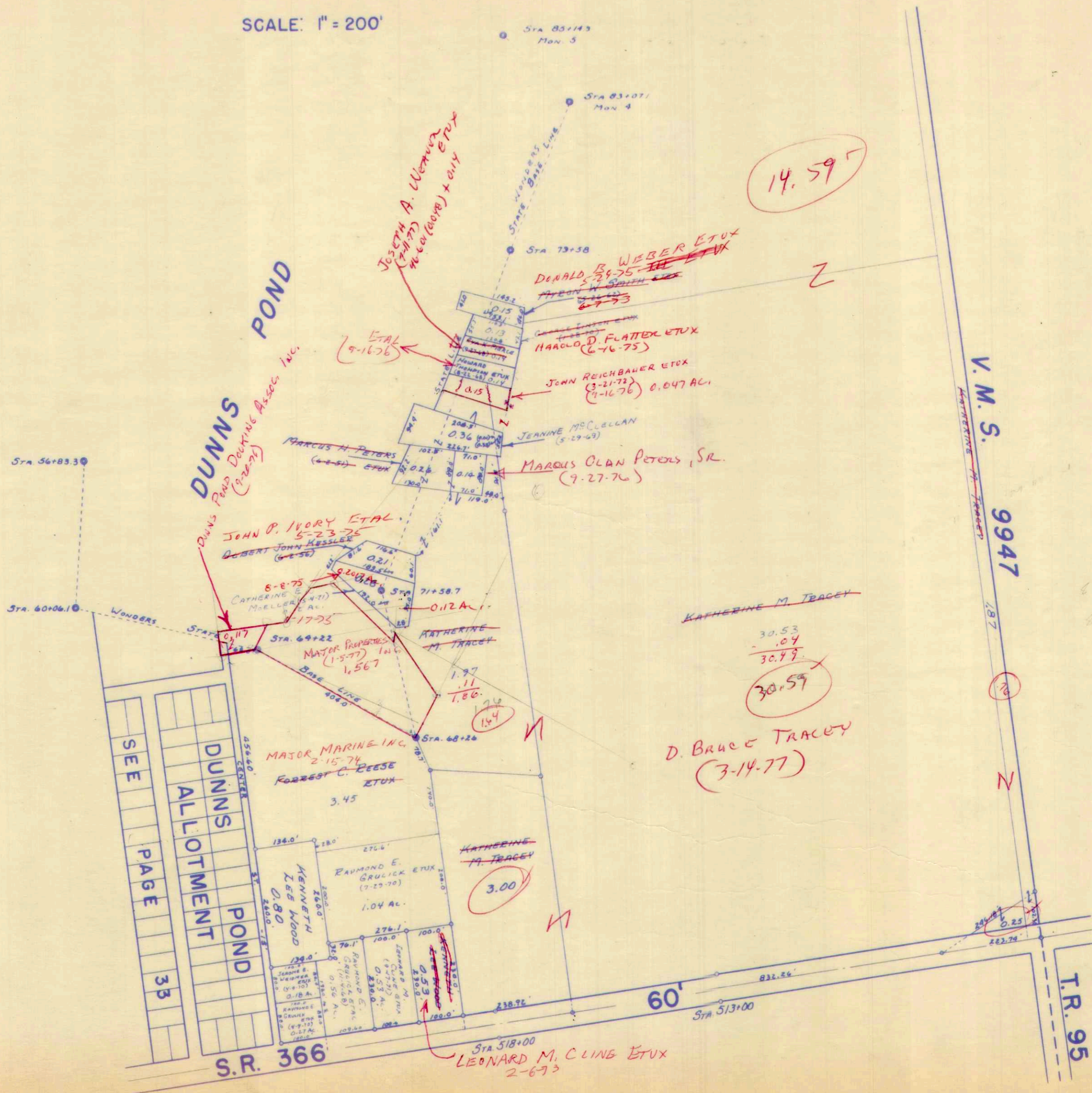
SURVEY OR SECTION	SUB. NO.	NO. ACRES	GRANTOR	GRANTEE	ACRES TRANS'FRD	TRANS.	DATE OF TRANSFER	DEED		LOT NO.	SIZE		REMARKS
								VOL.	PAGE		FRONT	DEPTH	
9925		0.28 0.12	CLIFFORD J. KAPP (Dec'd)	HAZEL K. KAPP	0.28	✓	4-1-71	334	434-435				
9925		0.28	Hazel K Kapp	Catherine E Moeller	0.12	✓	5-4-71	334	902-903				Washington Twp.
9925-46 10121			FRANK M. BLAINE ETUX IOLA DEMAN	LEONARD M. CLINE ETUX LEONARD M. CLINE "	0.53 0.53	✓ ✓	9-17-71 9-17-71						" "
9925-9946 10121		30.53 1.97	FRANK M. BLAINE / PAUL O. MALINA TRUSTEE KATHRYN TRACEY	JOHN REICHBAUER ETUX	0.53 0.15 { 0.04 0.11	✓ ✓	9-17-71 3-21-72	339	465-466				" "
9925 9946/10121		0.53	KENNETH L. WOOD ETUX	FRANK M. BLAINE ETUX	0.53	✓	2-6-73	345	212-53				
9946- 9925-10121		0.53	FRANK M. BLAINE ETUX	LEONARD M. CLINE ETUX	0.53	✓	2-6-73	345	214-5				
9925-10121 9925-10121 9946		0.15	MYRON W. SMITH ETUX	MYRON W. SMITH III ETUX	0.15	✓	6-7-73	347	368- 370				
		0.12	HAZEL K. KAPP	CATHERINE E. MOELLER	0.12	✓	8-13-73	348	633- 634				
		345	FORREST C. REESE ETUX	MAJOR MARINE, INC.	3.45	✓	2-15-74	351	349- 352- 875-				
		0.12	HAZEL K. KAPP	CATHERINE E. MOELLER	0.12	✓	1-17-75	356	877- 506-				
9946 9925 10121		0.21	ALBERT J. KESSLER	JOHN P. IVORY ETUX	0.21	✓	5-23-75	358	507- 587-				1/2 INT.
9946 9925		0.15	MYRON W. SMITH III ETUX	DONALD B. WEBER ETUX	0.15	✓	5-29-75	358	588- 864-				
9925-9946 10121		0.13	GEORGE LINSON ETUX	HAROLD D. FLATTER ETUX	0.13	✓	6-16-75	358	865- 601-				
9925-9946 10121		0.2017	STATE OF OHIO (GOVERNOR'S DEED)	CATHERINE E. MOELLER	0.2017	✓	8-8-75	359	602				New Survey
9925-9946 10121		0.1008A	STATE OF OHIO (GOVERNOR'S DEED)	HANNAH E. PETERS ETAL	0.1008A	✗	9-7-76	366	376-377 562-				New Survey
4		0.047	STATE OF OHIO (GOVERNOR'S DEED)	JOHN REICHBAUER ETAL	0.047	✗	9-16-76	366	563- 570-				
4		0.043	" " " "	WALTER H. THOMPSON ETAL	0.043	✗	9-16-76	366	571- 597-				
9925-9946 10121		46-601 0.048	STATE OF OHIO (GOVERNOR'S DEED)	ASA F. PIERCE ETUX	0.048	✗	9-17-76	366	598- 621-				New Survey
9925-9946 10121		IL# 715 0.117	STATE OF OHIO (GOVERNOR'S DEED)	DUNN'S POND DOCKING ASSOC. INC.	0.117	✗	9-20-76	366	623- 735-				New Survey
9925-9946 10121		0.14 + 0.126 + 0.1008	MARCUS H. PETERS ETUX	MARCUS OLAN PETERS, SR.	0.14 + 0.126 + 0.1008	✗	9-27-76	366	737- 226-				New Survey
9925-9946 10121		0.056	STATE OF OHIO (GOVERNOR'S DEED)	HAROLD D. FLATTER ETUX	0.056	✗	10-26-76	367	227- 677-				New Survey
9925-9946 10121		0.043	" " " "	DONALD B. WEBER ETUX	0.043	✗	11-15-76	367	678- 473				New Survey
9925-9946 10121		1.567	" " " "	MAJOR PROPERTIES, INC.	1.567	✗	1-5-77	368	476- 345				New Survey
9925-9946 10121		1.7 + 0.25 + 14.97 46-601	KATHRYN M. TRACEY	D. BRUCE TRACEY	46-601	✗	3-14-77	369	348- 468-				
9925-9946 10121		0.048 + 0.14	ASA PIERCE ETUX	JOSEPH A. WEAVER ETUX	0.048 + 0.14	✗	7-11-77	371	471				



WASHINGTON TOWNSHIP

V.M.S. 9925 - 9946-10121 PART

SCALE: 1" = 200'





SURVEY OR SECTION	SUB. NO.	NO. ACRES	GRANTOR	GRANTEE	ACRES TRANS'RD	TRANS.	DATE OF TRANSFER	DEED		LOT NO.	SIZE		REMARKS	
								VOL.	PAGE		FRONT	DEPTH		
9925			HENRY C. RANDOLPH & ETHEL H. RANDOLPH (Dec'd)	WILLIAM F. RANDOLPH			3-19-71	334	214	51, 52, 80, 91, 92, 93			FIVE PARKS ALLOT.	
9925			ROBERT D. RHOADES ETUX Bessie H. Reich	JOHN W. GOOCH ETUX Muriel P. O'Neill			4-8-71	334	513-514	326 - 334			FIVE PARKS ADD.	
9925			R. Gene Anspach ETUX	CLIFFORD D. ANSPACH ETUX			5-28-71	335	309	29-25			" " Allot.	
9925			R. Gene Anspach ETUX	GROCE I. BALONIER			6-17-71	335	559	5' off E end	Lots 207 & 208			" " "
9925			LAWRENCE E. WELLER ETUX	JOHN J. KEATING ETUX	0.09	✓	7-29-91	336	319-320	Lot # 10				" " "
9925			W. WAYNE HONN ETUX	PAUL H. KELLY ETUX	0.07	✓	8-27-71	336	724-725					PWTERBAUGH Sub. Div.
9925			OHIO WIRE SPRING CO., ERA M. DEWILDER	PYRL E. VAN HORN SR. RALPH ARTHUR STIDHAM ETUX	4.456 AC.	✓	9-2-71	336	820-814	26.				"
			F. MAX DOUGLAS ETUX	THE FARMERS BANKING CO.			9-27-71	337	116-117	280-282				FIVE PARK ADD.
			OLIVE HEWER ETUX	WILLIAM L. BEERS ETUX			10-8-71	337	308	65-75-76				FIVE PARKS ALLOT.
			Farmers Banking Co	WILLIAM L. BEERS ETUX			10-15-71	337	433-433	152-153				FIVE PARKS ALLOT.
			Frank Molitor ETUX	JENNIE O. POIRIER			11-3-71	337	628-629	lots 65-75 76				" " "
	13	0.19 + 0.18A	RUSSELL A. CLAWGETT DEC'D	MILDRED CLAWGETT			11-5-71	337	747-748	0.18 0.19				Washington Twp
			RUSSELL A. CLAWGETT "	MILDRED CLAWGETT			11-29-71	338	51	36				FIVE PARKS ADD.
			LARAS C. RYNYAN DEC'D	CHARLENE GUESS			11-29-71	338	52-54	27				" " "
			John R. Hamilton (Dec'd)	IDA L. HAMILTON			12-13-71	338	262-263	90-21-22				BERG'S ALLOT.
			ROBERT LEROY SWANKHOUSE, JR.	JUDITH RAE SWANKHOUSE			1-26-72	338	719-720	278-279				Five Parks
			LOUIS V. MILLER	ROSE E. MILLER			1-31-72	338	745-746	408-409				" " "
			LOUIS V. MILLER	ROSE E. MILLER			1-31-72	338	747-753	404-405-406 407-410				" " "
			LOUIS V. MILLER	ROSE E. MILLER	16.36	✓	2-3-72	338	805-807	229-253 INC. lots vacated				FIVE PARKS ALLOT
			NELLIE TURCOTT	THOMAS E. RICHARDS ETUX			2-3-72	338	805-807	175-203 INC 1.69 AC.				" " "
			ANNA MAE CARPENTER	ROSE C. CARPENTER			2-11-72	338	895-896	33+30' OFF W. SIDE 34				" " "
			JAMES A. SCHAAL ETUX	LAUVONNE E. BEERS ETUX			2-15-72	339	21-24	144-145				" " "
			DONALD W. PENNY ETUX	PAUL D. SURBER ETUX			2-25-72	339	68-69	139				" " "
			HARRY E. WILLIAMS DEC'D	MARINE R. TAYLOR			3-20-72	339	418	320				FIVE PARKS ADD.
			PYRL E. VAN HORN SR. ETUX	PYRL E. VAN HORN JR. ETUX	4.455	✓	4-4-72	339	701-702	88-89-90				" " "
			Mildred Claggett	IRA I. WELLS and Wanda Wells			4-4-72	339	709-712					" " Allot.
			NELL M. COMPTON	U. L. SOMERS ETUX			5-5-72	340	241	26-27				" " "
			JOHN M. BAAR ETUX	FLOYD C. SEBRING ETUX			5-18-72	340	469-470	54				FIVE PARKS ALLOT.
			DONALD C. DAVIS ETUX	WILLARD E. COX ETUX			5-24-72	340	579-578	39-40				BERG'S ALLOT.
			Edna J. Wagner	WILLARD E. COX ETUX			5-25-72	340	601-602	94-95				FIVE PARKS ALLOT.
			SARAH JANE LINGRELL CAMPBELL	THOMAS L. MEENACH			6-19-72	341	92	#				" " "
			ZYLPHA SHOOTS SCHURRE ETAL	RALPH ARTHUR STIDHAM ETUX			7-5-72	341	345	425				" " "
			JACQUESE, COOK	JOY MAX IRELAND ETUX			7-12-72	341	528-529	266				" " "
			FANNIE M. COOK (DEC'D)	JACQUESE E. COOK			7-18-72	341	624-625	228				" " "
			LEWISA A. SICKLES DEC'D	IRENE C. SICKLES			7-19-72	341	662-663	413, 414, 415, 416				" " "
			IDA L. HAMILTON	RALPH ARTHUR STIDHAM ETUX			7-20-72	341	910-913	278-279				FIVE PARKS ADD.
			ELIZABETH A. SCANLAN	THOMAS L. MEENACH			7-26-72	341	914-915	418-426				" " "
			J. RAY DIEHL ETUX	MARK JOHNSTON			8-18-72	342	911	348, 349, 350, 351, 352, 353				" " "
			JOHN W. COTRELL ETUX (SHERIFFS DEC'D)	GEORGE BURTON			9-5-72	342	682-684	96, 97, 98, 99, 142, 154, 155, 157, 160, 161, 162				" " "
			RUSSELL SCHAAL ETAL	FLARON INC.			9-15-72	342	872	104, 105, 106, 117, 118, 119, 120				" " "
			JOHN L. MITCHELL	RALPH DAVID HUFFMAN ETUX			10-6-72	343	246-247	211-212				FIVE PARKS ALLOT.
			LAURA M. CLAYBAUGH DEC'D	CARL E. CLAYBAUGH			10-12-72	343	305-310	226				" " "
			ARTHUR C. CLAYBAGH DEC'D	CARL E. CLAYBAUGH			10-12-72	343	311-313	226				" " "
			JESSE HAYNES ETUX	FREEMAN L. REAMES ETUX			10-16-72	343	357-358	41, 42				" " "



SURVEY OR SECTION	SUB. NO.	NO. ACRES	GRANTOR	GRANTEE	ACRES TRANS'FRD	TRANS.	DATE OF TRANSFER	DEED		LOT NO.	SIZE		REMARKS
								VOL.	PAGE		FRONT	DEPTH	
9925	0.22	0.22	CARL E. CLABAUGH DEC'D	DOROTHY CLABAUGH	0.22	✓	10-27-72	343	300-301	226			
			THOMAS L. MEENACH	JOHNNY M. RHOADES ETUX			11-10-72	343	708	418			
			DOROTHY CLAY BAUGH	RALPH DAVID HOFFMAN ETUX			11-13-72	343	778-7	226			
			JOSEPH GRUENINGER ETUX	RONALD L. VARELMANN ETAL			11-16-72	343	868-874	11,12,13			
			HAROLD WESTHAFFER ETUX	THOMAS L. MEENACH			12-6-72	344	118-119	427			FIVE PARKS ADD.
			JOHN W. COTTRELL ETAL	LOWELL MILLER ETUX			12-21-72	344	352-354	132,133			
			ROSE C. CARPENTER	ANNA MAE CARPENTER			1-4-73	344	624	144,145			
			R. W. DOUGHERTY	JAMES STIDHAM JR. ETUX			1-17-73	344	835-836	267			
			WILLIAM E. BELL ETUX	DONALD M. VASILIK			2-26-73	345	405	9,10,11			
			EMMA KUNKEL VOGEL DEC'D	HOMER W. SWEENEY ETAL			3-5-73	345	502-504	368,369,361,362			
			MICHAEL JAMES MCKIBBEN ETUX	EARL M. MCKIBBEN ETUX			4-10-73	346	115	383,399,401,402			
			RICHARD L. SUTTON ETAL	DIAMOND O. SMITH ETUX			5-17-73	346	952	215-216-227			
			JOHN W. GOOCH ETUX	LESLIE RAMSEY JR. ETUX			5-29-73	347	199	334,326			FIVE P. ADD.
			ANNA MAE CARPENTER	BYRON D. KAPP ETUX			5-31-73	347	238	145			
			ALBERT W. CARDER DEC'D	CLARA E. CARDER			6-20-73	347	621-622	109,110,121			FIVE PARKS
			CLARA E. CARDER ETUX	OFFA A. MILES			6-25-73	347	675-676	109,110,121			FIVE PARKS
			RICHARD TRACEY FRANCIS	MICHAEL S. KENNEDY ETUX			6-25-73	347	686	332,333,335,336,337			FIVE PARK ADD.
			JENNA O. POIRIER	FRANK POIRIER			6-27-73			65,75,76			FIVE PARKS ALLOT.
			FOREST F. SWONGUER DEC'D	HUBER H. SWONGUER ETAL			7-6-73	347	831-883	38,52 OF 57			11
			ROBERT D. RHOADES ETUX	CARL L. LUNKE SR. ETUX			8-6-73	348	461	327,328			FIVE PARKS ADD.
LEE COBB ETUX	TED R. SHAW ETAL	8-9-73	348	539-540	329								
9925	2.15	2.15	MAE BESS WRIGHT	JOHN R. SNYDER ETUX	2.15	✓	8-13-73	348	642-644	59,60			FIVE PARKS ALLOT
			JOHN W. COTTRELL ETUX (SHERIFF'S DEED)	G. F. IRWIN ETUX			8-22-73	348	850-852	129			Lot No. 1 PATERBAUGH
			RAYMOND C. FERGUSON ETUX	ARTHUR PEARSON ETUX			9-24-73	349	412	417,430			FIVE PARKS ALLOT.
			GEORGE BURTON SR.	GEORGE BURTON JR. ETAL			10-1-73	349	533	431			FIVE PARKS ADD.
			LULA MAE BURTON 1/2 INT.	PHILLIP RICHARD BURTON			11-21-73	350	240	142,154			155
			U. L. SOMERS (DEC'D)	GOLDIE SOMERS			12-17-73	350	623	111-112			FIVE PARKS ALLOT.
			JAMES R. BEERS ETUX	LOWELL F. MILLER ETUX			1-9-74	350	838-839	7 FUNKS SUB.			69,70,54 FIVE PARKS
			DOROTHY SICKLES ETUX	DORIS M. ODLE			1-16-74	350	913	128			
			RALPH D. COMPTON (DEC'D)	NELL M. COMPTON			1-25-74	351	57-59	294			FIVE PARKS ADD.
			NELL M. COMPTON	GOLDIE SOMERS			1-25-74	351	60-61	79,81,82			
			U. L. SOMERS DEC'D	GOLDIE SOMERS			1-28-74	351	87	72,73,74			
			GOLDIE SOMERS	BETTY J. McCLAIN ETAL			2-4-74	351	176-177	84,85,86			FIVE PARKS
			ANTHONY WOLF	BLANCHE BERRY			2-15-74	351	347-348	7,69,70,54			FUNKS SUB.
			GOLDIE SOMERS	CORNELIUS SCHOUTEN ETAL			2-28-74	351	485-486	58			FIVE PARKS ALLOT.
			OFFA A. MILES SR. DEC'D	FREDA M. MILES			3-19-74	351	777-778	72,73,74,84,85			FIVE PARKS ALLOT.
			IUAN S. MILLER ETUX	DAVID GOHL			4-1-74	352	66	86,79,81,82,83			109,110,121
			GERALD M. CARTER ETUX	"			4-1-74	352	67-68	100			FIVE PARKS ALLOT.
			DAVID F. GOHL	LOWELL F. MILLER ETUX			4-1-74	352	69	101			11
			LARRY A. PARMER ETUX	STANLEY T. SAVAGE ETUX			4-11-74	352	220-221	113,114			
			MAXINE R. TRUE ETUX	LARRY A. PARMER ETAL			4-15-74	352	281-282	259,260			FIVE PARKS ADD.
CLEO HOLLINGSWORTH	WILLIAM L. HEMPKER	4-19-74	352	425	85,89,90								
WILLELMINA J. SCHOUTEN	CORNELIUS SCHOUTEN	4-25-74	352	508-509	35 FT. 34			FIVE PARKS ALLOT.					
BETTY J. SCOGGIN	BILLY M. SCOGGIN	4-25-74	352	510-511	72,73,74,84,85			86,79,81,82,83					
URIAH L. SOMERS DEC'D	GOLDIE SOMERS	4-25-74	353	860-861	11			11					
EVELYN M. INGRAM DEC'D	ROBERT B. INGRAM	7-2-74			38, S. P. 37								
HUBERT H. SWONGUER ETUX	"	7-2-74			38, S. P. 37								

9925, 9906 10121

.22 .77

.22 .77



SURVEY OR SECTION	SUB. NO.	NO. ACRES	GRANTOR	GRANTEE	ACRES TRANS'RD	TRANS.	DATE OF TRANSFER	DEED		LOT NO.	SIZE		REMARKS
								VOL.	PAGE		FRONT	DEPTH	
9925	.08		W. RAYMOND THOMAS	LOIS ANN HUBER ETAL	.09	✓	7-15-74	354	29-30	Pt. 37 36, 39, 40, 41			FIVE PARKS ALLOT.
			PAUL D. SURBER ETUX	ROY SICKLES ETUX			7-16-74	354	101	302, 303			FIVE PARKS ADD.
			JOHN J. KEATING ETUX	JOE HANKO JR. ETUX			7-22-74	354	206-207	10			
			MILDRED J. ROBINSON ETUIR	WILLIAM L. ROBINSON ETUX			8-26-74	354	798	358, 372			FIVE PARKS ADD.
			DAVID GOHL	DAVID F. BLUE			8-29-74	354	852	100, 101			FIVE PARKS ALLOT.
			⊙ ROBERT J. SMITH (DECD)	GEORGE JUNIOR BURTON ETUX			9-9-74	355	139-140	167, 168			FIVE PARKS ALLOT.
			FLORENCE EVELYN WILEY	LOWELL F. MILLER ETAL			9-9-74	355	163-164	338			FIVE PARKS ADD.
			VERN WELTY ETUX	VERNON PAULINE R. WELTY ETUX			9-12-74	355	212				
			BERTHA REYNOLDS (DECD)	CLAY R. REYNOLDS ETAL			9-18-74	355	342-344	364			
			RUSSELL REYNOLDS ETUX	CLAY REYNOLDS			9-18-74	355	345	364			
WILLIAM REYNOLDS ETUX	CLAY REYNOLDS	9-18-74	355	346	364								
ALOYSIUS F. WILIMITIS ETUX	CLAY REYNOLDS	9-18-74	355	347	364								
CLAY REYNOLDS ETUX	LORRAINE REYNOLDS HUFF	9-18-74	355	348	364								
SUDIE M. CROSSLEY DEC'D	HAROLD A. CROSSLEY	11-18-74	356	142	16, 17			BERG'S ALLOT					
RUTH ALLOWAY ETUIR	BETTY J. McCLAIN	1-16-75	358	10	7 FUNK'S 69, 70, 54								
FRANK POIRIER DEC'D	JENNA O. POIRIER	1-23-75	356	921-922	65, 75, 76								
GEORGE BURTON SR.	BYRON D. KAPP	1-24-75	356	966	161-162			FIVE PARKS ALLOT.					
DONALD M. VASILIK ETAL	ADMINISTRATOR OF VETERANS AFFAIRS	3-17-75	357	500-502	910, 11			BERG'S ALLOT.					
PYRL E. VAN HORN, SR. ETUX	PYRL E. VAN HORN JR. ETUX	3-31-75	357	741-742	26			BERG'S ALLOT.					
WAYNE HUFF ETAL	RUSSELL E. EAUERS ETUX	4-14-75	357	911	364			FIVE PARKS ADD.					
FRANK CARPENTER (DECD)	ANNA M. CARPENTER	5-8-75	358	275-277	122			FIVE PARKS ALLOT.					
ANNA M. CARPENTER	PAUL L. BURTON	5-8-75	358	278-279	122			FIVE PARKS ALLOT.					
JOHN B. PUTERBAUGH DEC'D	BARRY L. MAXWELL	5-13-75	358	358-361	27, 28			BERG'S ALLOT.					
FLOYD C. SEBRING (DECD)	ROSINA H. SEBRING	6-24-75	359	28	99-40			BERG'S ALLOT.					
ADMIN OF VETERAN'S AFFAIR'S	KEITH L. KLAUER ETUX	6-24-75	359	910	9-10-11			BERG'S ALLOT.					
GEORGE S. SNYDER ETUX	WILLIAM DEAN MICHAEL	7-23-75	359	369	87			FIVE PARKS ALLOT.					
PYRL E. VAN HORN, JR. ETUX	JOHN R. EIFERT ETUX	7-24-75	359	379-382	26			BERG'S ALLOT.					
CLIFFORD ANSPACH ETUX	CLIFFORD D. ANSPACH ETUX	8-22-75	359	798	220, 221			FIVE PARKS ALLOT.					
HELEN R. LEHMAN	ANTHONY C. BECK	8-28-75	359	916-917	25								
ANNA P. MOLITOR DEC'D	FRANK H. MOLITOR	8-29-75	360	650-651									
LURA MAE DOWNING ETAL	WENDELL W. HILL ETAL	9-8-75	360	111-112	36, 39, 40, 41, N.P. 37								
WILLARD E. COX ETUX	F. EUGENE ROBINSON ETUX	9-8-75	360	134-135	94-95			FIVE PARKS ALLOT.					
VACATION OF STREETS PT. OF CLARK DRIVE AND PT. OF UNION DRIVE		9-24-75	360	347									
WILLIAM E. BISCHER	DOSS HALL ETUX	10-6-75	360	525-526	359, 371								
F. EUGENE ROBINSON ETUX	JACK G. BEST ETUX	10-6-75	360	523-524	94, 95								
THEODORE R. WHITE DEC'D	EULA M. WHITE	10-8-75	360	569	308, 309, 314			FIVE PARKS ADD.					
CRYSTAL W. KEMP DEC'D	HARVEY C. KEMP	10-30-75	360	844	354			FIVE PARKS ADD.					
" " " "	" " " "	10-30-75	360	845-847	357			FIVE PARKS ADD.					
MARY MARTHA MAINE	JAMES STIDHAM JR. ETUX	11-24-75	361	179-180	45, 46			FIVE PARKS ALLOT.					
MARY E. SCHENCK ETUIR	TIMOTHY C. STAMMEN ETAL	12-23-75	361	623-624	255, 256, 257, 258								
WILLIAM F. RANDOLPH ETUX	WILLIAM F. TINSLEY SR. ETUX	12-29-75	361	654-655	51, 52			FIVE PARKS ALLOT.					
JEAN E. OGDEN DEC'D	JAMES E. OGDEN ETAL	1-30-76	362	78-79	379, 380								
JAMES R. OGDEN	JAMES E. OGDEN	1-30-76	362	84-85	378, 379, 380								
MELINDA SMITH ETAL	" "	1-30-76	362	80-81	378, 379, 380								
PATRICIA WEBSTER	" "	1-30-76	362	82-83	379, 380								
WILLIAM F. RANDOLPH ETUX	FRANK C. STWAN ETAL	2-17-76	362	232-233	80, 92								
LOWELL MILLER ETUX	BYRON D. KAPP ETUX	4-29-76	363	337	91, 93			FIVE PARKS					

9925  
9946  
10121

9925  
9946  
10121

9925  
9946  
10121



SURVEY OR SECTION	SUB. NO.	NO. ACRES	GRANTOR	GRANTEE	ACRES TRANS'FRD	TRANS.	DATE OF TRANSFER	DEED		LOT NO.	SIZE		REMARKS
								VOL.	PAGE		FRONT	DEPTH	
			ROSINA H. SEBRING	BAILEY C. WORTHINGTON ETUX			5-17-76	363	705-706	39, 40			BERG'S ALLOTMENT
			RUSSELL E. EAVERS Q.C.	CLARA I. EAVERS			6-30-76	365	119	364			
			GERTRUDE R. LUNEKE DEC'D	CARL L. LUNEKE, SR.			7-13-76	365	275	327, 328			
			LAWRENCE R. FERGUSON ETAL	RAYMOND FERGUSON			8-6-76	365	664-665	329 428, 429			
			CHARLENE GUESS ETUX	DONALD L. BAKER ETUX			8-12-76	365	795-796	20, 21, 22			BERG'S ALLOT.
			ROBERT E. NEELEY ETAL	AMERICAN BUDGET MORTGAGE CO.			8-23-76	366	158	7, 8			" " "
			RALPH E. HALB ETUX	ROBERT M. TOBIN ETAL			8-23-76	366	165-166	315, 307 306, PT. 316			
			HARVEY C. KEMP	ROBERT HARTZLER ETUX			9-24-76	366	706-707	354-355-356-357 373-374-375-376-377			
			CHARLES E. COTTRELL ETUX	JAMES BEANS ETUX			10-13-76	366	1000-1001	138			
			JENNA O. POIRIER	MAX G. MCINTIRE			10-19-76	367	100	65, 75, 76			
9925-9946 -10121		0.08	AMERICAN BUDGET MORTGAGE CO.	RICHARD L. ARCHER ETUX	0.08	✓	11-1-76	367	323-324	7, 8			BERG'S ALLOT.
			VERNON WELTY (DEC'D)	PAULINE R. WELTY			11-15-76	367	647-648	8-9			FIVE PARKS ALLOT.
			STANLEY T. SAVAGE ETAL	F. H. A.			11-19-76	367	775-779	259, 260			FIVE PARK ADD.
			DOLLIE SNAY, DEC'D	CHARLES SNAY			12-1-76	367	984-987	315, 317 318, PT. 316			
			HOMER W. SWEENEY (ESTATE)	MARY G. STOUT			1-27-77	368	814	361, 362 368, 369			
			CECIL E. LOOMIS ETAL	WILLIAM DEAN MICHAEL			3-16-77	369	320-323	87			FIVE PARKS ALLOT.
			WILLIAM F. TINSLEY, SA. ETUX	ELEANOR V. KRONENBERGER			3-24-77	369	480	51-52			FIVE PARKS ALLOT
			WILLIAM DEAN MICHAEL ETUX	TARRY A. PARMEN ETUX			3-28-77	369	519	87			
			MELVIN LE GRAND ALLEN	HENRY C. RANDOLPH ETUX			3-28-77			51-52			NO TRANSFER
			ROBERT L. SCHENCK ETUX	HARMON C. GRUBE ETUX			4-13-77	369	784	16-17			
9925-9946 70121 9925-9946 10124		0.13	Paul L. Burton etux	Minnie K. Burton			4-13-77	369	787	142, 154, & 155			5 Parks Allot. (1/3 interest)
			Philip R. Burton	George R. Burton Jr. & Minnie K. Burton			4-13-77	369	788	142, 154, & 155			" " " " "
			RONALD COTTRELL ETUX	JAMES H. DANWOOD	0.13		5-10-77	370	293-294	172			FIVE PARKS ALLOT.
			HARRY E. COOK 1/2 Int	JOY MAE IRELAND			5-23-77	370	461	228			" "
			F. H. A.	GARY A. TRUE			5-25-77	370	519-520	259, 260			
			JOHN C. WATSON	CORNELIUS SCHOUTEN ETAL			5-26-77	370	543-546	49, 50, & 66			& PT. VACATED STREET FIVE PARKS ALLOT.
			MAURICE C. BRUGLER ETUX	JACK R. LEONARD ETUX			6-3-77	370	676	67, 68			
			Charles L. Schaaf etux	Dorothy Schaaf etal			7-5-77	371	221	107, 108			FIVE PARKS ALLOT
			Flaron Inc.	Charles L. Schaaf etal			7-5-77	371	218-220	104, 105, 106, 117, 118, 119, 120			" " " "
			John R. Eifert etux	Hannan C. Grube etux	0.20		7-29-77	371	825-826				New Survey
9925-9946 10121		4.155 6.274455 +2.40	HARLAND NORUIEL (DEC'D)	EOLYH E. NORUIEL	0.274455 +2.40		8-8-77	372	3-5				
			LESLIE RAMSEY JR. ETUX	EMERSON B. SMITH ETUX			8-23-77	372	222	334 326			FIVE PARKS
			CHARLES COLLINS Q.C.	LEON R. DULANEY, JR.			8-29-77	372	315-316	124, 135 136			" "
			LEON R. DULANEY, JR.	CLIFFORD J. KAPP ETUX			8-29-77	372	317	134, 135 136			" "
			LEON R. DULANEY, JR.	DONALD JUNIOR LEE			9-8-77	372	494	148			
			MARTIN V. THRUSH DEC'D	HELEN A. THRUSH			9-12-77	372	526-520	384			







SURVEY OR SECTION	SUB. NO.	NO. ACRES	GRANTOR	GRANTEE	ACRES TRANS'FRD	TRANS.	DATE OF TRANSFER	DEED		LOT NO.	SIZE		REMARKS
								VOL.	PAGE		FRONT	DEPTH	
30		with plat 204 206-205	SYLVESTER L. SCHWOESSER ETUX	WALTER L. COLLINGS ETUX			6-28-71	335	149-750	204 W. V2			MOUND wood WASH
			CHARLES E. WIRICK DEC'D	DOTY E. WIRICK			11-15-71	337	489-493	lots 206-205 141-154 INC. 176-186 INC	LIT # 227-228		"
			C. E. KNOWLTON	ADA E. TACKETT			1-11-72	338	573	130-165-166			"
			KATHRYN TRACY	DORIS JEANNETTE WICHELL	0.87	✓	2-17-72	338					"
			WALTER L. COLLINGS ETUX	MAYNARD WHITE ETUX			4-28-72	340	119-120	ALL OF lots 204, 205-209 124, 125, 127, 128, 129, 131, 132 122, PT. 121			"
			STELLA H. KELLER	WILLIAM H. KELLER			5-18-72	340	425-426				"
			THOMAS F. EISEL DEC'D	AUDREY M. EISEL			4-1-74	352	60				"
			"	DAVID F. GOHL			4-1-74	352	61-63	119, 120, 121 122, 123			"
			AUDREY M. EISEL	DAVID F. GOHL			4-1-74	352	64-65	119, 120, 121 122, 123			"
			ADA E. TACKETT	CLARENCE R. HAERR ETAL			5-28-74	353	149-150	130, 165, 166 142-206, 205, 143 PT. 204			"
			MAYNARD WHITE ETUX	VERNON E. SCHUBERT ETUX			4-28-75	358	143				"
			MARGARET RHEA	EARL TITUS			7-6-76	365	180	133			"
			NEVA E. WOOLLEY	LESLIE E. CRAMBLETT ETUX		✗	8-1-77	371	848-849	225-226			"

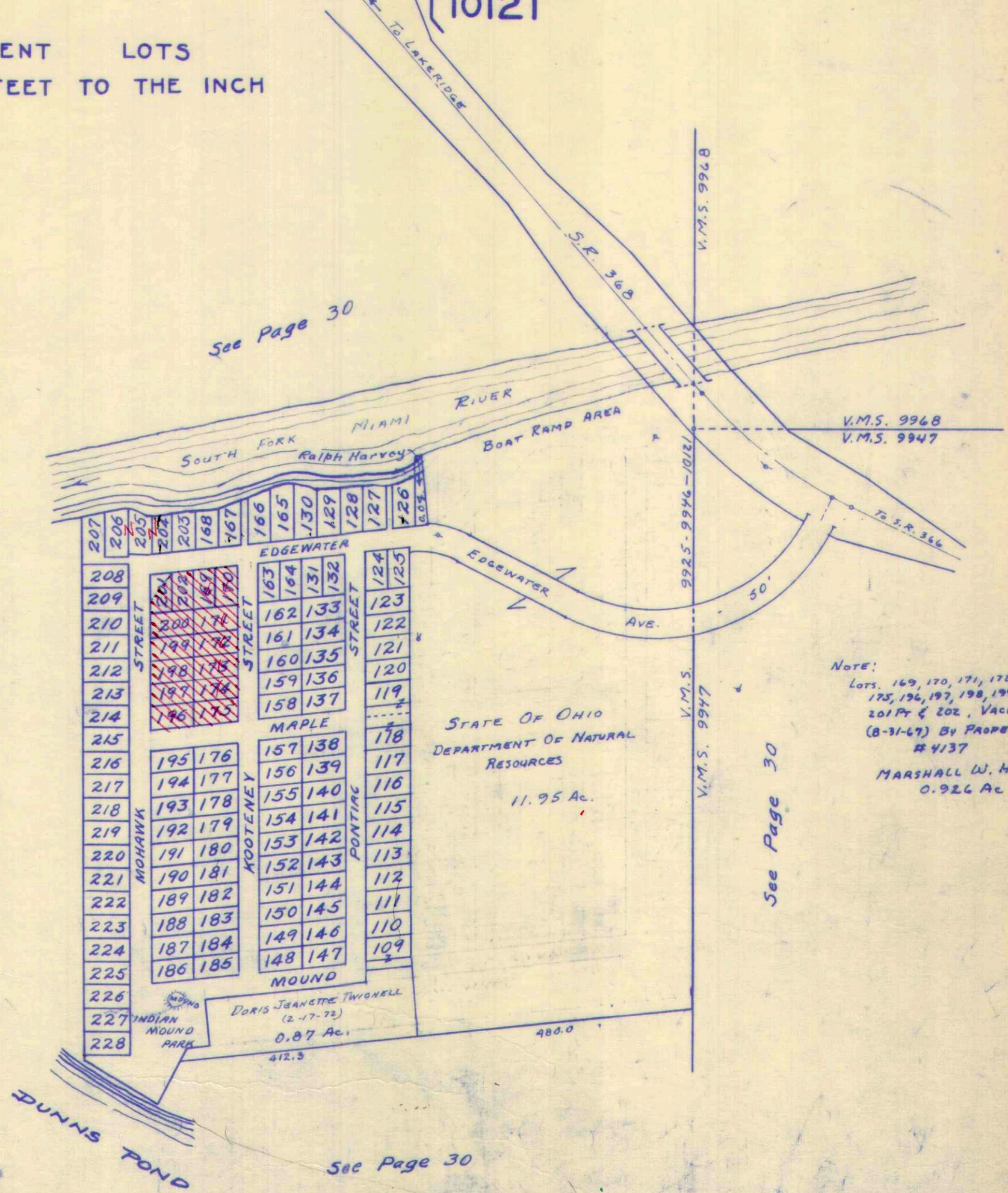
9225  
99 49 10121



WASHINGTON TOWNSHIP  
 VIRGINIA MILITARY SURVEY

9925  
 9946  
 10121

MOUNDWOOD ALLOTMENT LOTS  
 SCALE 200 FEET TO THE INCH



See Page 30

See Page 30-A

See Page 30

See Page 30

NOTE:  
 Lots 169, 170, 171, 172, 173, 174,  
 175, 196, 197, 198, 199, 200,  
 201 Pt & 202, VACATED  
 (8-31-67) BY PROPERTY OWNER.  
 # 4137  
 MARSHALL W. HILL ETUX  
 0.926 Ac.



SURVEY OR SECTION	SUB. NO.	NO. ACRES	GRANTOR	GRANTEE	ACRES TRANS'FRD	TRANS.	DATE OF TRANSFER	DEED		LOT NO.	SIZE		REMARKS
								VOL.	PAGE		FRONT	DEPTH	
9925			LOW C. STEINMANN (Dec'd)	Calvin W. Steinmann		✓	6-18-71	335	571-572	15-16		DUNN'S Pond	
9925			ROBERT E. TRUESDALE ETUX	WALLACE M. WARD ETAL		✓	7-26-71	336	260-261	48-49-50		" "	
			MARTHA E. RUDD	WARREN W. PHELPS ETUX		✓	10-4-71	337	219-221	27		" "	
			MARY ROSE BEATTY	PHYLLIS JEAN HOPKINS		✓	3-9-72	338	264-269	23		" "	
			JOHN C. VAN GUNBY ETUX	THOMAS W. TUTTLE ETUX		✓	3-16-72	339	400-404	26		" "	
			KATH RYN F. TOLAND	WILLIAM SAMUEL WAGONER ETUX		✓	3-27-72	339	533-534	1-2-3-4-5- 5 1/2 # 6.		" "	
			HOWARD MERSHON DEC'D	IDA CREOLA MERSHON		✓	9-6-73	349	83-84	53, 54, 55		" "	
			OFFA A. MILES SR. DEC'D	SAMUEL B. WISE ETUX		✓	11-13-73	350	144-146	PT. D OF LOT 61			
			CHARLES E. STRAYOR ETUX	HERBERT V. STRAYOR ETUX		✓	3-28-74	351	970-971	19-20			
			BILLY R. GRANT ETAL	JACK CAUDILL ETUX		✓	8-12-74	354	594	31			
9925	0.071		STATE OF OHIO (GOVERNOR'S DEED)	HERBERT C. LIND ETUX	0.071	✓	9-4-74	360	59-60	PT. 61		STATE LAND	
<del>9925</del>	<del>0.071</del>		LOIS A. HUSTED DEC'D	CECIL A. HUSTED		✓	9-24-75	360	360-362	59, 60			
			PHYLLIS JEAN HOPKINS ETUX	THOMAS LEE SELBY ETUX		✓	2-9-76	362	170-172	23, 58			
			THOMAS W. TUTTLE ETUX	RICHARD A. LUTZ ETAL		✗	5-7-76	363	524-525	26			
9925-9946 -10121	0.021		STATE OF OHIO	SAMUEL B. WISE ETAL	0.021	✗	9-7-76	366	366-367	PT. 61		STATE LAND	
			WALLACE M. WARD (Dec'd)	BETTY J. WARD ETAL		✗	9-9-76	366	554	48-49-50			
			LINDA J. WARD ETAL	BETTY J. WARD		✗	9-9-76	366	555	48-49-50			
			JACK E. HAYES (Dec'd)	EDITH M. HAYES		✗	9-15-76	366	546-547	27			
			ROBERT T. BILLET ETAL	MARSHIA KAY STIDAM		✗	10-25-76	367	208-211	61 PART			
			MARSHIA KAY STIDAM	ROBERT T. BILLET		✗	10-25-76	367	212-213	61 PART			
9925-9946 10121	0.038		STATE OF OHIO	BURKHARD J. ZIMMERMAN	0.038 Ac.	✗	11-5-76	367	436-437			IL. 688 STATE LAND	
9925-9946 10121	0.0016		STATE OF OHIO	BURK ZIMMERMAN	0.0016	✗	11-5-76	367	438-439			46-615A STATE LAND	
" "	0.028		" "	ROBERT T. BILLET	0.028	✗	1-12-77	368	533-535			NEW SURVEY	
			RUTH HYLAND	ROBERT L. HYLAND ETUX		✗	3-29-77	369	538	12-13			
			EDWARD H. BLAKE ETUX	LEWIS E. SIMPSON ETUX		✗	5-6-77	370	241	51, 52			
			WARREN W. PHELPS ETUX	RAYMOND D. SPEARS ETUX		✗	6-10-77	370	831-833	29			
			WILBUR H. NICHOLS ETUX	DOUGLAS M. C. MILLER ETUX		✗	7-14-77	371	559	36-45 37 PT-44 PT.		20' OFF N. SIDEN 37-44	
			WILLIAM S. WAGONER ETUX	ELWOOD KENNEL ETUX		✗	8-31-77	372	370-371	1, 2, 3, 4, 5, 6 PT.		20' OFF S. SIDE OF #6	







SURVEY OR SECTION	SUB. NO.	NO. ACRES	GRANTOR	GRANTEE	ACRES TRANS'FRD	TRANS.	DATE OF TRANSFER	DEED		LOT NO.	SIZE		REMARKS
								VOL.	PAGE		FRONT	DEPTH	
4925			Merrill C. Spay (Deed)	Lillian M. Spay			5-27-71	335	249-250	112	106.1 X 85 X 26	Waterbury	
4925			Patricia L. Welles ETUX	Georganne Finn ETAL			6-8-71	335	383-385	27		"	
			ALICE O. DOWGLAS DEC'D	LOWELL DOWGLAS-			7-6-71	335	851-	45-		"	
			JEWEL L. OWENS ETUX	DONALD W. HENESY ETUX			8-16-71	336	571-573	74 PT 73 PT.		E 1/2	
			DAVID GOODMAN SR. ETUX	STANLEY M. BROZGE ETUX			9-31-71	336	774-775	24 PT.		WATER B.W. A.Y.	
			BETTY JANE PALMER	ROBERT L. MOORE			10-12-71	337	371-373	126 104 Lot 224		" ALLOT.	
			MILDRED S. BRACKNEY	HENRY CLEVE HURST ETUX			10-18-71	337	437	Lot 225 Pt.	12' OFF W. SIDE.		
			A. PAUL PARKER ETUX	THOMAS A. BROWN ETUX			11-15-71	337	461-462	196		WATERBURY	
			WILHELMINA M. MOORE	GARLAND M. MOORE			12-9-71	338	202-203	87-88		WATERBURY	
			MILDRED L. BRACKNEY	JOSEPH K. ALLEN ETUX			3-15-72	339	383	206.		"	
			HELEN G. HAWKINS CAIN ETUX	MARVIN L. KWINTZ ETUX			3-22-72	339	482	337 N. E. 340' OFF		"	
			GARLAND H. GERALD ETUX	JACKIE LEE RAMBY ETUX			5-8-72	340	260-261	67-68		" ALLOT.	
			MARGENE C. MOORHEAD ETUX	DELORES JOAN STEPP			6-9-72	340	887	141.		" "	
			Evelyn J. Thomas	Richard L. Wright ETUX			6-23-72	341	185-186	54		" "	
			RICHARD L. WRIGHT ETUX	Hugh M. WRIGHT 1/2 INT.			6-28-72	341	253-	55			
			HERMAN JOSEPH SCHRECK JR. DEED	H. EDWARD BUNDENHAL ETUX			7-20-72	341	254	23			
			LEWIS J. EMMELHINTZ ETUX	THOMAS A. BROWN ETUX			8-21-72	342	686-684	28			
			NED B. SHEPARD ETAL	ROBERT W. CORLESS			9-18-72	342	925-	46 PT. 47			
			NED B. SHEPARD ETAL	JOHN L. BOWER ETUX			9-21-72	343	12-13	PT 47, PT 46			
			DONALD A. ZIERHUT	REVEREND RALPH J. HUNTZINGER			1-5-73	344	645-	74			
			DONALD A. ZIERHUT ETUX	REVEREND RALPH J. HUNTZINGER			1-5-73	344	647	86			
			CLAYTON R. ROGERS ETUX	THOMAS H. RUNYAN ETUX			1-22-73	344	888-	123			
			RICHARD P. KREADY ETUX	WILLIAM E. BOWSHIER ETAL			4-30-73	346	564-	42			
			HOWARD L. REINHART ETUX	MARGARET RUEHRWEIN			7-2-73	347	785-	106, 107			
			MARGARET RUEHRWEIN	JOE HANKO JR. ETUX			7-16-73	348	786	123			
			NELLIE E. CREPS DEC'D	FRANK P. BURNS			8-31-73	349	34-	106, 107			
			ORPHA MARY ROSELUS STUESSEL ETUX	KENNETH E. STECHSCHULTE ETUX			9-4-73	349	45-44	20		WATERBURY	
			LEWIS J. EMMELHEINTZ ETUX	GERARD GERARD K. VAN STEYN ETUX			9-26-73	349	456-	80 PT. - 82 83 PT.			
			FRANK P. BURNS ETUX	FRANK P. BURNS ETUX			10-1-73	349	529-	26			
			FRANK P. BURNS	FRANK P. BURNS ETUX			10-1-73	349	530	20			
			MAURICE FRANKLIN TANGEMAN ETUX	MAURICE F. TANGEMAN ETUX			10-1-73	349	531-	20			
			REV. RALPH J. HUNTZINGER	GARLAND MOORE			3-21-74	351	845-	134			
			ARTHUR L. CURRY ETUX	HARRY R. BROOKS ETUX			6-5-74	353	321-	74			
			JACK BRENNER ETUX	WILLIAM ZOBRIST ETUX			6-28-74	353	713	32 - 33 PT.		15' OFF S. SIDE	
			WILLIAM A. ZOBRIST ETUX	MARLENE D. HERBERT HAMMIND			8-16-74	354	672-	84, PT. 83			
			LARRY A. FAIRALL	HELEN M. FAIRALL			8-16-74	354	673	84, PT. 83			
			ROBERT L. MOORE	GARLAND J. MOORE ETUX			8-30-74	354	674	72, 73	20'	20' OFF S. SIDE 35	
			CHARLES H. BARRETT ETUX	BARBARA ALICE FUSOR			9-26-74	355	902-	PT. 35			
			GARLAND J. MOORE ETUX	FLORENCE J. HAUSTERMAN ETAL			10-21-74	355	469-	104, 126			
			LEO E. WOURMS ETAL	JAMES H. OSBORN			10-21-74	355	470	59			
			RALPH F. SETTERLIN ETAL	BERNICE SETTERLIN ETAL			10-28-74	355	814-	104, 126			
			WILLIAM F. CARROLL	DONALD E. CARROLL			11-4-74	356	815	75, 76			
			ROBERT D. CARROLL	" "			12-3-74	356	919-	51			
			BLANCHE M. CARROLL	" "			12-26-74	356	342	66			
			LEWIS J. EMMELHEINTZ ETUX	CHARLES J. ARCHER ETUX			12-26-74	356	586-	66			
			CHARLES DONALD CURREY ETAL	CHARLES DONALD CURREY ETUX			12-26-74	356	587	66			
			ROTH A. STAVICK DEC'D	CLEM J. STAVICK			12-26-74	356	588	66			
							12-26-74	356	589	66			
							12-26-74	356	590	66			
							1-24-75	356	591	66			
							2-3-75	357	968	108, 119			
							2-27-75	357	45	52			
									150				
									PT. 151	3'	25'		



SURVEY OR SECTION	SUB. NO.	NO. ACRES	GRANTOR	GRANTEE	ACRES TRANS'FRD	TRANS.	DATE OF TRANSFER	DEED		LOT NO.	SIZE		REMARKS
								VOL.	PAGE		FRONT	DEPTH	
			DONALD J. VOLKERT ETUX	FRANKLIN DAVID CASTOR ETAL			5-1-75	358	180	179, 180			
			FRANK J. EMMELHEINTZ ETUX	JOHN H. HOOD ETUX			6-19-75	358	930 931	142			
			HARRY J. ATHY (DECD)	JOSEPH STAFFORD ATHY			7-7-75	359	187- 188	49			
			JAMES A. WORRELL ETUX	THOMAS M.C. LAUGHLIN			8-5-75	359	557- 558	105			
			WILHELMINA M. MOORE	GARLAND J. MOORE			9-15-75	360	209- 210	87, 88			
			STATE OF OHIO	JOSEPH K. ALLEN ETUX			9-15-75			206			No TRANSFER
			STATE OF OHIO	DAVID J. ANDERS ETUX			9-15-75	363	788- 791	178 188			No TRANSFER
			" " "	CHARLES J. ARCHER ETUX			9-15-75	363	792- 795	108 119			No TRANSFER
			" " "	HARRY ATHY			9-15-75	363	796- 799	49			" "
			" " "	GLEN E. BACKERS			9-15-75	363	800- 803	4 PT. 218			" "
			" " "	CHARLES L. BARRETT			9-15-75	363	804- 807	69, 92			" "
			" " "	" " "		0.05	9-15-75	363	808- 811	53, 59, 60, 61 82, 83, 64			" "
			" " "	HERBERT J. BLACK ETUX			9-15-75	363	812- 815	44			" "
			" " "	JOHN L. BOWER ETUX			9-15-75	363	816- 819	PT. 47 33' PT 46 3.5'			" "
			" " "	WILLIAM E. BOWSHIER ETUX			9-15-75	363	820- 823	42			" "
			" " "	MILDRED S. BRACHNEY			9-15-75	363	824- 827	152, 153, 154			" "
			" " "	" " "			9-15-75	363	828- 831	56, 7, 8, 9, 10, 11, 12, 13, 14, 15, 16, 17 173, 174, 179, 198, 199, 200, 201, 202 203, 204, 205, 207, 208, 209, 210, 211 212, 213, 214, 217, 219, 220-223, 224, 227			No TRANSFER
			STATE OF OHIO	RAY BRENNER			9-15-75	363	836- 839	77, PT. 78			" "
			STATE OF OHIO	STANLEY M. BROTZGE ETUX			9-15-75	363	840- 843	PT. 24			" "
			" " "	HARRY R. BROOKS ETUX			9-15-75	363	844- 847	32, PT 33			" "
			" " "	THOMAS A. BROWN ETUX			9-15-75	363	848- 851	28, 196			" "
			" " "	H. EDWARD BUNDENTHAL ETUX			9-15-75	363	852- 855	23			" "
			" " "	FRANK BURNS			9-15-75	363	856- 859	20			" "
			" " "	DONALD E. CARROLL			9-15-75	363	860- 863	66			" "
			" " "	JOHN R. COLLINS ETUX			9-15-75	363	864- 867	PT. 46			" "
			" " "	C. W. COMER ETUX			9-15-75	363	868- 871	194			" "
			" " "	MELVIN C. COMER ETUX			9-15-75	363	872- 875	31			" "
			" " "	VIRGINIA ELLEN CORFMAN			9-15-75	363	876- 879	38, 39, 40			" "
			" " "	ROBERT W. CORLESS ETUX			9-15-75	363	880- 883	48, N. 7' OFF 47			" "
			" " "	PATRICIA R. COVALT			9-15-75	363	884- 887	27, 216			" "
			" " "	DONALD C. CURREY			9-15-75	363	888- 891	52			" "
			" " "	JAMES DAVIS			9-15-75	363	892- 895	144			" "
			" " "	JAMES J. DAVIS ETUX			9-15-75			181, 182, 183 184, 185			" "
			" " "	ARMETHA HELEN DELP			9-15-75	363	896- 899	122, 124			" "
			" " "	" " "			9-15-75	364	1-4	121			" "
			" " "	LOWELL DOUGLAS			9-15-75	364	5-8	45			" "
			" " "	FRANK J. EMMELHEINTZ ETUX			9-15-75	364	9-12	142			" "
			" " "	LEWIS J. EMMELHEINTZ ETUX			9-15-75	364	13-16	25, 109, 110 111, 113, 114			" "
			" " "	" " "			9-15-75			118			" "
			" " "	HELEN M. FARALL ETUX			9-15-75	364	17-20	72, 73 PT. 35			" "
			" " "	GEORGANNE FINN ETAL			9-15-75	364	21-24	27			" "
			" " "	RICHARD FRENCH ETUX			9-15-75	364	29-32	3			" "
			" " "	MARLENE D. HERBERT HAMMOND			9-15-75	364	33-36	84, PT 83			" "
			" " "	ELMA D. HARTLEY			9-15-75	364	37-40	95, 98			" "
			" " "	RICHARD E. HASTINGS ETUX			9-15-75	364	45-48	1, 2, 15			" "
			" " "	FLORENCE J. HAUSTERMAN ETAL			9-15-75	364	49-52	104, 126			" "



SURVEY OR SECTION	SUB. NO.	NO. ACRES	GRANTOR	GRANTEE	ACRES TRANS'FRD	TRANS.	DATE OF TRANSFER	DEED		LOT NO.	SIZE		REMARKS
								VOL.	PAGE		FRONT	DEPTH	
			STATE OF OHIO	ALBERT J. HEILIGENBERG			9-15-75	364	53-56	50			No TRANSFER
			" " "	STEPHEN A. HEILIGENBERG ETAL			9-15-75	364	57-60	127			" " "
			" " "	DONALD W. HENESY ETUX			9-15-75			Pt. 93, Pt. 94			" " "
			" " "	ARTHUR C. HERBERT ETUX			9-15-75	364	61-64	30			" " "
			" " "	JAMES L. CARLINGER ETUX			9-15-75	364	65-68	85			" " "
			" " "	RALPH J. HUNTZINGER			9-16-75	364	73-76	86			" " "
			" " "	HENRY CLEVE HURST ETUX			9-15-75	364	77-80	224, Pt. 225			" " "
			" " "	LINSON KILGORE ETUX			9-15-75	364	81-84	186, 187			" " "
			" " "	BERT D. KINGERY, SR. ETUX			9-15-75	364	85-88	89			" " "
			" " "	VIRGINIA A. KRAFT			9-15-75	364	89-92	79, Pt. 80			" " "
			" " "	BERNICE SETTERLIN ETAL			9-15-75	364	93-96	51			" " "
			" " "	MARVIN L. KUNTZ ETUX			9-15-75	364	97-100	Pt. 35			" " "
			" " "	FREDERICK A. LINS, SR. ETUX			9-15-75	364	101-112	81			" " "
			" " "	CLARA E. LONG ETAL			9-15-75	364	113-116	97			" " "
			" " "	PAUL MANSFIELD ETUX			9-15-75	364	117-120	135			" " "
			" " "	MARY ELLEN McANDREWS ETAL			9-15-75	364	121-124	34			" " "
			" " "	RICHARD M. McLAUGHLIN ETAL			9-15-75	364	125-128	29			" " "
			" " "	DELBERT MILLER ETUX			9-15-75	364	129-132	191, 192			" " "
			" " "	" " "			9-15-75	364	133-136	193			" " "
			" " "	GARLAND J. MOORE			9-15-75	364	137-140	87, 88			" " "
			" " "	" " "			9-15-75			74			" " "
			" " "	RICHARD T. NEEDHAM			9-15-75	364	141-144	W. 1/2 OF 93, 94			" " "
			" " "	CARL P. NULSEN ETUX			9-15-75	364	145-148	Pt. 22			" " "
			" " "	MARY JANE NULSEN			9-16-75	364	149-152	21			" " "
			" " "	JAMES H. OSBORN			9-16-75			5.25' OF 21			" " "
			" " "	GEORGE W. OWEN ETAL			9-16-75	364	153-156	76, 77			" " "
			" " "	LYNN M. PERRY			9-16-75	364	157-160	103			" " "
			" " "	KATHLEEN F. PORTUNE			9-16-75	364	161-164	140			" " "
			" " "	WOODROW PURDY			9-16-75	364	165-172	56, 57			" " "
			" " "	KIMBER T. PYLES ETUX			9-16-75	364	173-176	65			" " "
			" " "	JACKIE LEE RAMBY ETAL			9-16-75	364	177-180	131			" " "
			" " "	THOMAS H. RUNYON ETUX			9-16-75	364	181-184	41, 67, 68			" " "
			" " "	RAYMOND SCHATZMAN			9-16-75	364	185-188	125			" " "
			" " "	FREDERICK A. SCHMIEDEBUSCH, JR.			9-16-75			53			" " "
			" " "	ROBERT W. SCHUTTE ETAL			9-16-75	364	189-192	106, 107, 123			" " "
			" " "	ROBERT M. SHANK ETUX			9-16-75	364	193-196	19			" " "
			" " "	BLANCHE M. SMITH			9-16-75	364	197-200	130			" " "
			" " "	DONALD W. SMITH ETUX			9-16-75	364	201-204	143, 145			" " "
			" " "	THERESA M. SMITH			9-16-75	364	205-208	132			" " "
			" " "	GEORGE WARD SPENCER			9-16-75	364	209-212	195			" " "
			" " "	LILLIAN M. SPRY			9-16-75	364	213-216	70, 71, 90, 91			" " "
			" " "	CLEM J. STAVICK			9-16-75	364	217-224	112			" " "
			" " "	RAYMOND A. ST. CLAIR ETUX			9-16-75	364	225-228	150			" " "
			" " "	CHARLOTTE V. STEBBINS			9-16-75	364	229-232	3' OFF N. END OF 151			" " "
			" " "	KENNETH E. STECHSCHOLTE ETUX			9-16-75	364	233-236	Pt. 24			" " "
			" " "	RUTH E. STEFFEN			9-16-75	364	237-240	133			" " "
			" " "	DELORES JOAN STEPP			9-16-75	364	241-244	82, Pt. 80, Pt. 83			" " "



SURVEY OR SECTION	SUB. NO.	NO. ACRES	GRANTOR	GRANTEE	ACRES TRANS'FRD	TRANS.	DATE OF TRANSFER	DEED		LOT NO.	SIZE		REMARKS
								VOL.	PAGE		FRONT	DEPTH	
			STATE OF OHIO	MAURICE F. TANGEMEN ETUX			9-16-75	364	245-248	134			No TRANSFER
			" " "	ANNA IRENE TEHAN			9-16-75	364	249-252	139, 146, 147, 149			" " "
			" " "	" " "			9-16-75	364	253-256	148			" " "
			" " "	BILLIE TURMAN			9-16-75	364	257-260	18			" " "
			" " "	BEATRICE UNVERFERTH			9-16-75	364	261-264	128, 129			" " "
			" " "	GERARD K. VAN STEYN ETUX			9-16-75	364	265-268	26			" " "
			" " "	DONALD J. VOLKERT ETUX			9-16-75	364	269-272	179, 180			" " "
			" " "	BESSIE I. WEST			9-16-75	364	273-276	155			" " "
			" " "	WILLIS D. WHITAKER ETUX			9-16-75	364	277-280	99, 100, 101, 102			" " "
			" " "	LLOYD M. WHITESELL			9-16-75	364	281-284	136, 137, 138			" " "
			" " "	RAY D. WILLIAMS ETAL			9-16-75	364	285-288	117, 120			" " "
			" " "	GEORGE J. WITTENKO			9-16-75	364	289-292	Pt. 151			" S. PT. EXCEPT 3' OFF NORTH SIDE
			" " "	JAMES A. WORRELL ETUX			9-16-75	364	293-296	105			" " "
			" " "	HUGH M. WRIGHT			9-16-75	364	297-300	55			" " "
			" " "	RICHARD L. WRIGHT ETUX			9-16-75	364	510-513	54			" " "
			" " "	JOHN L. ZEHNINGER ETUX			9-16-75	364	514-517	43			" " "
			" " "	CLARENCE J. ZIMMERMAN ETUX			9-16-75	364	518-521	159, 190			" " "
9925			BD. OF COUNTY COMMISSIONERS, LOGAN CO.	STATE OF OHIO (G.C.)			12-12-75	361	538-539				BOULEVARD - VACATED
9925			STANLEY M. BROTZGE	DOLORIS E. BROTZGE			12-15-75	361	534-536	24 Pt.			
			RUTH E. STEFFEN	DIMONA L. SAMS			3-9-76	362	519-522	36-37			
9925			DELBERT MILLER ETAL	WILLIAM E. SHIRK, TRUSTEE			4-26-76	363	271-272	191-192			WATERBURY RESULT
9925			WILLIAM E. SHIRK, TRUSTEE	DELBERT J. MILLER, SR. ETUX			4-26-76	363	273-274	191-192			
			GARLAND J. MOORE	MARGARET D. RAU			4-27-76	363	309-310	87, 88, 74			
9925	0.080		ROBERT M. SHANK ETUX	RICHARD F. ALEXANDER ETUX	0.080		6-28-76	365	15-17	130			130 EXTENSION
			LOWELL DOUGLAS	JOSEPH BARON ETUX			8-23-76	366	181-184	45			
			DOLORIS JOAN STEPP ETUX	RAYMON E. WELLS ETAL			9-21-76	366	654-655	141			
			JAMES L. CAPLINGER ETUX	FREDA HERBST			9-27-76	366	734-737	85			
			STATE OF OHIO LAKE LANDS ADMINISTRATOR	PATRICIA R. COVALT			11-12-76	367	524-526	2, 2-A			WATERBURY ALLOT.
			" " "	RICHARD W. FRENCH			11-12-76	367	527-529	3, 3-A			" " "
			" " "	BILLIE JEAN PATTON (TURMAN)			11-12-76	367	530-532	18, 18-A			" " "
			" " "	ROBERT W. SCHULTE			11-12-76	367	533-535	19, 19-A			" " "
			" " "	FRANK P. BURNS ETAL			11-12-76	367	536-538	20, 20-A			" " "
			" " "	MARY JANE NULSEN			11-12-76	367	539-541	21, 21-A			" " "
			" " "	CARL S. NULSEN ETAL			11-12-76	367	542-544	22, 22-A Pt.			" " "
			" " "	JUDITH A. BUNDENTHAL ETAL			11-12-76	367	545-547	Pt. 22, Pt. 22A			" " "
			" " "	DOLORIS G. BROTZGE			11-12-76	367	548-550	23, 23-A			" " "
			" " "	GERALD K. VAN STEYN ETAL			11-12-76	367	551-553	Pt. 24, 24A			" " "
			" " "	GEORGEANNE FINN			11-12-76	367	554-556	26, 26-A			" " "
			" " "	THOMAS A. BROWN ETAL			11-12-76	367	557-559	27, 27-A			" " "
			" " "	RICHARD M. McLAUGHLIN ETAL			11-12-76	367	560-562	28, 28-A			" " "
			" " "	ARTHUR C. HERBERT ETAL			11-12-76	367	563-565	29, 29-A			" " "
			" " "	MELVIN C. COMER ETAL			11-12-76	367	566-568	30, 30-A			" " "
			" " "	HARRY R. BROOKER ETAL			11-12-76	367	569-571	31, 31-A			" " "
			" " "	MABEL L. KUNTZ ETAL			11-12-76	367	572-574	32-32A			" " "
			" " "	HELEN M. FAIRALL			11-12-76	367	575-577	Pt. 33, 33A			" " "
			" " "	DIMONA L. SAMS			11-12-76	367	578-580	Pt. 35			" " "
			" " "	HERBERT J. BLACK ETAL			11-12-76	367	581-583	Pt. 35-A			" " "



SURVEY OR SECTION	SUB. NO.	NO. ACRES	GRANTOR	GRANTEE	ACRES TRANS'FRD	TRANS.	DATE OF TRANSFER	DEED		LOT NO.	SIZE		REMARKS
								VOL.	PAGE		FRONT	DEPTH	
			DIMONA L. SAMS	RICHARD THOMAS NEEDHAM ETUX			11-24-76	367	872-873	36, 37		WATERBURY ALLOT.	
			ARTHUR C. HERBERT ETUX	RONALD A. HERBERT			11-30-76	367	943-944	30, 30A		Pt. 217, Pt. 218, Pt. 225	
			MILDRED L. BRACKNEY ETUX	DONALD USAS ETUX			12-3-76	368	15-17	13, 14, 15, 16, 17, 18, 19, 20, 21, 22, 23, 24, 25, 26, 27, 28, 29, 30, 31, 32, 33, 34, 35, 36, 37, 38, 39, 40, 41, 42, 43, 44, 45, 46, 47, 48, 49, 50, 51, 52, 53, 54, 55, 56, 57, 58, 59, 60, 61, 62, 63, 64, 65, 66, 67, 68, 69, 70, 71, 72, 73, 74, 75, 76, 77, 78, 79, 80, 81, 82, 83, 84, 85, 86, 87, 88, 89, 90, 91, 92, 93, 94, 95, 96, 97, 98, 99, 100			
			DONALD USAS ETUX	JACK R. CLAXTON			12-3-76	368	18-20	11, 11			
			RICHARD SUTTON	MILDRED S. BRACKNEY			12-9-76	368	109-120	13, 14, 15, 16, 17		NO TRANSFER	
			NETTIE E. EMMELHEINTZ (De'd)	LEWIS J. EMMELHEINTZ			12-13-76	368	121-131	25, 109, 110, 111, 113, 114, 118			
			DIMONA L. SAMS	RICHARD THOMAS NEEDHAM ETUX			12-13-76	368	131-308	36, 37, 36A, 37A			
			W. LINSON KILGORE 1/2 Int.	IRENE KILGORE			3-11-77	369	309-444	186-187			
			RAYMOND SCHATZMAN (De'd)	ROBERT R. SCHATZMAN ETUX			3-22-77	369	447	53			
			JACK R. CLAXTON	FOREST R. SHOEMAKER ETUX			5-23-77	370	464	6		ALLOT. No. 1	
			RICHARD T. NEEDHAM	WILLIAM R. VOELKEL ETAL			5-26-77	370	528-529	W 1/2 93, W 1/2 94			
			MELVIN C. COMER (De'd)	ROSE H. COMER			6-20-77	370	951-952	31			
			STATE OF OHIO LAKE LANDS ADMINISTRATOR	BILLIE JEAN PATTON (TURMAN)			6-20-77	370	953-954	31A			
			JACK R. CLAXTON ETUX	ROBERT C. SWANK HOUSE ETUX			6-2-77	371	79-80	18, 18A, 9			
			JACK R. CLAXTON	FOREST R. SHOEMAKER ETUX			6-27-77	371	93	Pt. 220 Pt.			
			JACK R. CLAXTON ETUX STATE OF OHIO LAKE LANDS ADMINISTRATOR	FRANK EVERSMAN ETUX			6-27-77	371	160-161	5			
				GLEN E. BACKES			6-28-77	371	366-372	4A			
				JOSEPH BARON ETAL			6-28-77	371	374	45A			
				EVELYN M. BARRETT ETAL			6-28-77	371	306-308	61A			
				EVELYN M. BARRETT ETAL			6-28-77	371	364-366	60A			
				EVELYN M. BARRETT ETAL			6-28-77	371	387-389	58A			
				EVELYN M. BARRETT ETAL			6-28-77	371	390-392	62A			
				EVELYN M. BARRETT ETAL			6-28-77	371	393-395	63A			
				EVELYN M. BARRETT ETAL			6-28-77	371	396-398	64A			
				EVELYN M. BARRETT ETAL			6-28-77	371	399-401	59B			
				JOHN L. BOWEN ETAL			6-28-77	371	312-314	47A			
				WILLIAM E. BOWSHIEN ETAL			6-28-77	371	321-323	42A			
				JOHN R. COLLINS ETAL			6-28-77	371	381-383	46A			
				VIRGINIA E. COREMAN			6-28-77	371	303-305	38-39-40A			
				DONALD C. CHAREY			6-28-77	371	354-356	52A			
				LEWIS J. EMMELHEINTZ ETAL			6-28-77	371	369-371	25A			
				BARBARA ALICE FUSON ETAL			6-28-77	371	309-311	59A			
				STEPHEN A. HEILIGENBERG ETAL			6-28-77	371	333-335	127A			
				MARY ELLEN M. ANDREWS ETAL			6-28-77			34A			
				BERNICE SETTELIN ETAL			6-28-77			51A			
				CLARA E. LONG ETAL			6-28-77	371	339-341	26-27A			
				PAUL MANSFIELD ETAL			6-28-77	371	348-350	135A			
				WOODROW W. PURDY			6-28-77	371	327-329	65A			
				KIMBER T. PYLES ETAL			6-28-77	371	363-365	131A			
				JACKIE L. RABBY ETAL			6-28-77	371	360-362	41A			
				ROBERT M. SHANK ETAL			6-28-77	371	378-380	130A			
				DON W. SMITH ETAL			6-28-77	371	351-353	132A			
				MARINA ST. CLAIR ETAL			6-28-77	371	318-320	24-2A			
				CHARLOTTE V. STEBBINS			6-28-77	371	336-338	133A			

7725-9946-10/21



SURVEY OR SECTION	SUB. NO.	NO. ACRES	GRANTOR	GRANTEE	ACRES TRANS'FRD	TRANS.	DATE OF TRANSFER	DEED		LOT NO.	SIZE		REMARKS
								VOL.	PAGE		FRONT	DEPTH	
			STATE OF OHIO LAKE LANDS ADMINISTRATOR	MAURICE F. TANGEMAN			6-28-77	371	345-347	134 A			
				BEATRICE UNKOFORTH			6-28-77	371	325-327	128-129 A			
				BESSIE T. WEST			6-28-77	371	300-302	155 A			
				GEORGE JOE WITENKO			6-28-77	371	315-317	151 A			
				WILLIS D. WHITAKER ETAL			6-28-77	371	342-344	100-101 A			
				LLOYD M. WHITESAL			6-28-77	371	297-299	136-137-138 A			
				HUGH M. WRIGHT			6-28-77	371	357-359	55 A			
				JOHN L. ZERRINGTON ETAL			6-28-77	371	294-296	43 A			
			ROSE H. CONER	ROBERT W. OMOR			7-8-77	<del>371</del>	417-418	31 A			
			MILDRED L. BRACKNEY ETUIR	JACK R. CLAXTON			7-14-77			227 EXTENDED			
			PHILIP K. SUTTON ETUX	" "			7-14-77			"			
			RICHARD SUTTON ETUX	" "			7-14-77			"			
			JACK R. CLAXTON ETUX	DONALD R. TANGEMAN ETUX			8-29-77	372	322-323	8			

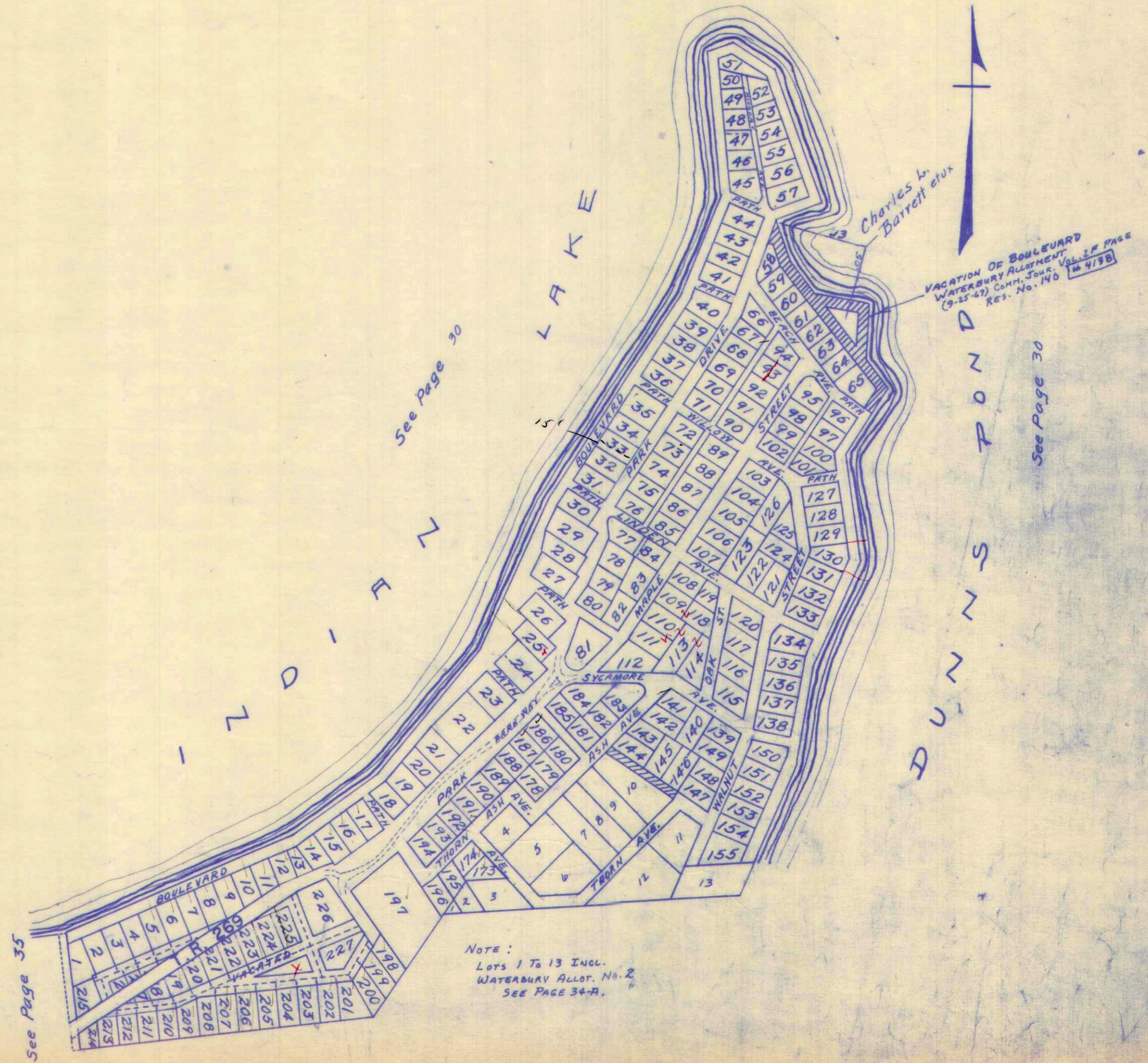
9925-9946  
-10121  
9925-9946  
10121  
"



WASHINGTON TOWNSHIP  
VIRGINIA MILITARY SURVEY

9925  
9946  
10121

WATERBURY ALLOTMENT LOTS 1 TO 227  
SCALE 200 FEET TO THE INCH



NOTE:  
Lots 1 To 13 Incl.  
WATERBURY ALLOT. NO. 2  
SEE PAGE 34-A.

See Page 41



SURVEY OR SECTION	SUB. NO.	NO. ACRES	GRANTOR	GRANTEE	ACRES TRANS'FRD	TRANS.	DATE OF TRANSFER	DEED		LOT NO.	SIZE		REMARKS
								VOL.	PAGE		FRONT	DEPTH	
9925			MILDRED S. BRACKNEY, MARRIED	DARRELL E. LEWIS ETUX		✓	4-7-71	334	497	6	SEE	PLAT	Waterbury Allot. No. 2
9925 9926 18121			Mildred S. Brackney	John T Green ETUX		✓	5-3-71	334	891-892	5			" " "
9925 9926 18121			Edward Wells ETUX	Mildred S. Brackney		✓	5-3-71	334	889-890	5			" " "
" "			James W Downey	Ruth N. Downey 1/2 interest		✓	5-17-71	335	72	9			" " "
" "			DORIS B. DOUGLAS DEC'D	EUGENE P. DOUGLAS		✓	4-9-73	346	95-97	11			" " "
" "			STEVEN DOUGLAS	EUGENE P. DOUGLAS		✓	4-16-73	346	278-9	11			" " "
" "			EUGENE P. DOUGLAS ETUX	CHARLES E. HARVEY ETUX		✓	4-16-73	346	280-281	11			" " "
" "			JOHN T. GREEN ETUX	RICHARD A. STUEVE ETAL		✓	4-30-73	346	353-354	5			" " "
" "			ORVILLE R. ALDRIDGE ETUX	IRMA S. FOSTER		✓	6-26-73	347	780	4			" " "
" "			RUTH N. DOWNEY ETUIR	MELVIN E. SHIELDS ETUX		✓	8-6-74	354	522-523	9			
" "			RICHARD A. STUEVE ETAL	MARVIN M. ROSS		✓	3-28-75	357	715	5			
" "			STATE OF OHIO	MILDRED D. BRACKNEY		✓	9-15-75	363	832-835	1, 2, 3			No Transfer
" "			" " "	JAMES W. DOWNEY ETUX		✓	9-15-75			9			" " "
" "			" " "	IRMA S. FOSTER		✓	9-15-75	364	25-28	4			" " "
" "			" " "	CHARLES E. HARVEY ETUX		✓	9-15-75	364	414	11			" " "
" "			" " "	JAMES HOCKADAY ETUX		✓	9-15-75	364	69-72	12			" " "
" "			" " "	CHARLES A. LEITNER ETUX		✓	9-15-75	364	101-104	13			" " "
" "			" " "	DARRELL E. LEWIS ETUX		✓	9-15-75	364	105-106	6			" " "
" "			" " "	RICHARD L. POWERS ETUX		✓	9-16-75	364	165-166	8			" " "
" "			" " "	RICHARD J. POWERS ETAL		✓	9-16-75			5			" " "
" "			" " "	RICHARD A. STUEVE ETUX		✓	9-16-75	364	241-244	7			" " "
" "			" " "	DONALD A. WEBER		✓	9-16-75			10			" " "
" "			MELVIN E. SHIELDS ETUX	PAMELA J. SHIELDS		✓	9-22-75	360	326-327	9			
" "			MILDRED L. BRACKNEY ETUIR	DONALD USAS ETUX			12-3-76	368	15-17	1, 2, 3			
" "			DONALD USAS ETUX	JACK R. CLAXTON			12-3-76	368	18-20	1, 2, 3			



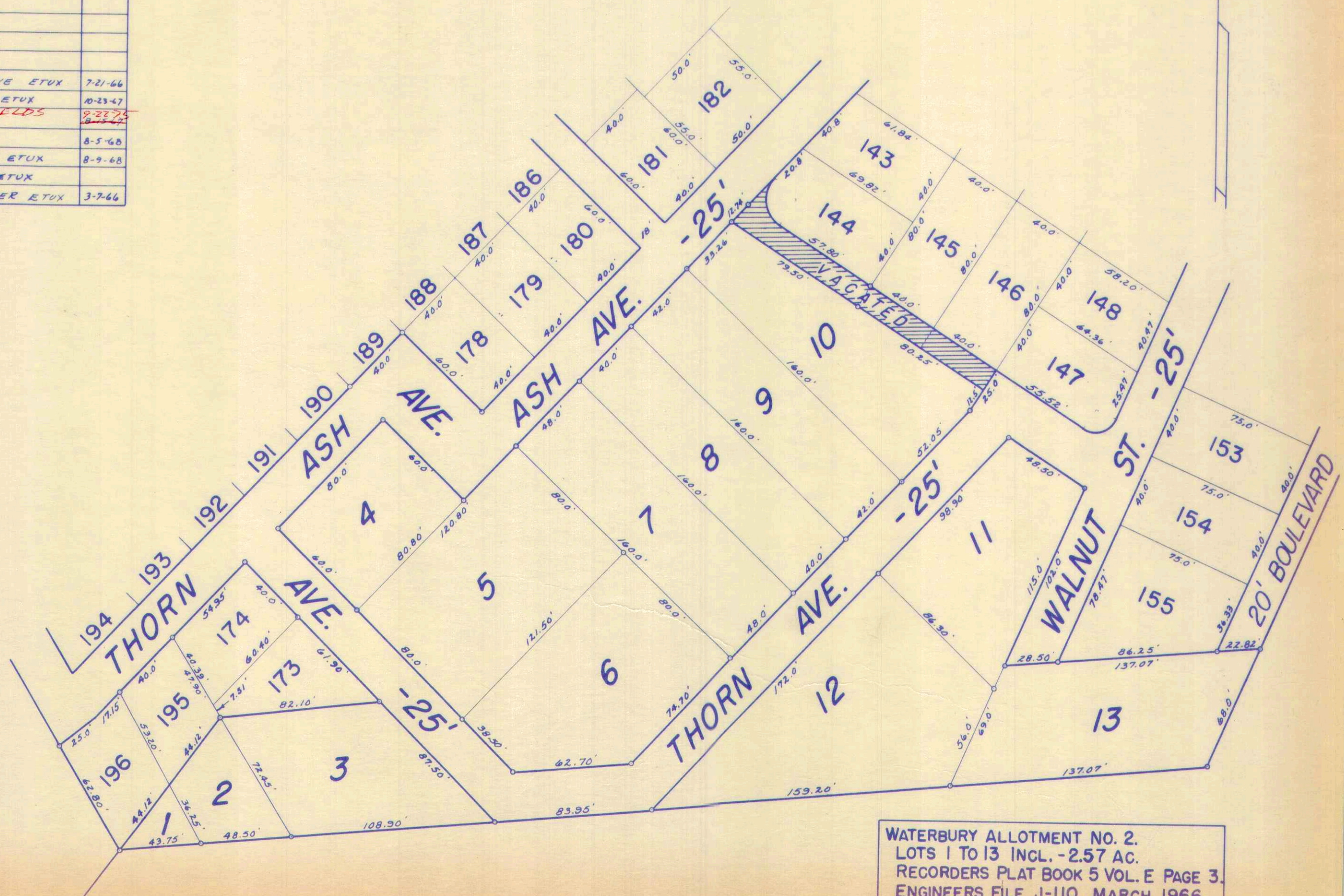
# WASHINGTON TOWNSHIP

## WATERBURYS ALLOTMENT NO. 2

V.M.S. 9925-9946-10121

SCALE: 1" = 50'

LOT	NAME	DATE
1		
2		
3		
4		
5		
6		
7	RICHARD A. STUEVE ETUX	7-21-66
8	RICHARD T. POWERS ETUX	10-23-47
9	<del>FAMES W. DOWNER</del> PAMELA J. SHIELDS	<del>8-22-75</del> 8-22-75
10	DONALD A. WEBER	8-5-68
11	EUGENE P. DOUGLAS ETUX	8-9-68
12	JAMES HOCKADAY ETUX	
13	CHARLES A. LEITNER ETUX	3-7-66



WATERBURY ALLOTMENT NO. 2.  
 LOTS 1 TO 13 INCL. - 2.57 AC.  
 RECORDERS PLAT BOOK 5 VOL. E PAGE 3.  
 ENGINEERS FILE J-110, MARCH 1966.



SURVEY OR SECTION	SUB. NO.	NO. ACRES	GRANTOR	GRANTEE	ACRES TRANS'FRD	TRANS.	DATE OF TRANSFER	DEED		LOT NO.	SIZE		REMARKS
								VOL.	PAGE		FRONT	DEPTH	
9925		0.13	W. A. WILBUR ETUX	DAVID K. LEHMAN ETUX	0.13	✓	7-8-71	335	915-916				
		46-511	PALMER R. SWDDABY ETUX	JOHN W. ANDERSON	0.07	✓	8-7-71	336	831-852				WATERBURY UNRECORDED
9925		0.071	MYATLE BURTON (DEC'D)	GEORGE H. BURTON	0.071	✓	9-27-71	337	112-114				
9925		0.15	MYATLE BURTON (DEC'D)	GEORGE H. BURTON	0.15	✓	9-27-71	337	112-114				
9925			GEORGE H. BURTON	KARA L. BROWN ETUX	0.15	✓	10-4-71	337	226-227 228-229				
			LEO VON ARLEGE ETUX	ROBERT E. DYE ETUX	0.08	✓	4-7-72	339	813-814				WATERBURY
			LEO VON ARLEGE ETUX	ROBERT E. DYE ETUX	0.13	✓	4-7-72	339	815-817				
9925-9946 10121		0.07	ARTHUR H. BISHOP (DEC'D)	ROBERT J. DAVIDSON	0.07	✓	5-26-72	340	618-621				
9925-9946 10121		0.158	RAYMOND D. CONNELLY ETUX	LEROY T. GRANDI ETUX	0.158	✓	7-28-72	341	942 943				
		0.158	CEROY T. GRANDI ETUX	WILLIAM S. WAGNER ETUX	0.158	✓	3-14-73	345	651 652				
9925	46-107	0.02 AC.	JAMES K. DUFFEY ETAL	COTTONWOOD ENTERPRISES, INC.	0.02 AC.	✓	5-3-73	346	699				
9925-9946 10121		0.19	HELEN C. HENNINGER ETUX	JAMES F. STEWART ETUX	0.19	✓	7-27-73	348	303 304				Waterbury Unrecorded
9925-9946 10121		0.08	MARGARET V. THALER ETUIR	EDNA M. BROWN	0.08	✓	9-4-73	349	79-80				WATERBURY UNRECORDED
9946, 9925		0.74	MELROSE D. NETTLEINGHAM ETUX	MARILYN M. WILGUS ETUIR	0.74	✓	4-22-74	352	452- 458		46-507		
9946, 9925		0.09	MARILYN M. WILGUS ETUX	MELROSE D. NETTLEINGHAM ETUX	0.09	✓	4-22-74	352	454- 460		46-507		
9925, 9946 10121	46-503	0.07 AC.	ROBERT J. DAVIDSON ETUX	DAVID G. PAFF ETUX	0.07 AC.	✓	5-13-74	352	826- 827				
" "		0.0457 AC.	FREDERICK J. THALER ETUX	PAUL R. LUBBERS ETAL	0.0457 AC.	✓	8-23-74	354	778- 780		46-509 46-510		
9925, 9946 10121		0.13	DAVID K. LEHMAN ETUX	DANIEL F. REAMES ETAL	0.13	✓	8-4-75	359	546- 547				
" "		0.158	WILLIAM S. WAGONER ETUX	AGNES GESTING	0.158	✓	12-29-75	361	638- 639				
10121 9946, 9925		0.62	MELROSE D. NETTLEINGHAM	BOARD OF COUNTY COMMISSIONERS	0.62	✓	1-28-76	362	31				MANCO WAY DEDICATION
" "		0.0066	STATE OF OHIO	ROBERT E. DYE ETAL	0.0066	✓	2-6-76	362	155- 156				
" "		0.07	DAVID G. PAFF ETUX	MICHAEL J. STONE ETUX	0.07	✓	3-8-76	362	500- 501		46-503		
" "		0.0457	RICHARD WILLIAM CAMPBELL ETUX	KARL L. BROWN ETUX	0.0457	✓	3-22-76	362	663- 664				
9925-9946 10121	46-511A-0.05	0.113 AC.	KARL L. BROWN ETUX	BETTY L. CLINEHENS	0.113	✓	6-28-76	365	12-14		46-511 Pt.		NEW SURVEY
" "		0.08	LUTHER FOSTER	EDEENA FOSTER VAUGHT	0.08	✓	7-30-76	365	591- 593				
" "		0.13	DANIEL F. REAMES ETUX	PAULA KERNS	0.13	✓	9-8-76	366	427- 428				
" "		0.13	PAULA KERNS	DANIEL F. REAMES ETUX	0.13	✓	9-8-76	366	429- 430				
" "		0.74	MELROSE D. NETTLEINGHAM ETUX	KARL L. BROWN ETUX	0.09	✓	9-15-76	366	550- 551				NEW SURVEY
9925-9946 10121		0.07	MICHAEL J. STONE ETUX	VINCENT L. GLAZE ETUX	0.07	✓	9-23-76	366	703- 705		46-503		
" "		0.0457	WILLIAM J. WENZEL ETUX	SARAH A. BRAUN	0.0457	✓	4-18-77	369	867- 868		46-500 0.0593 AC.		
" "		0.06	EDNA M. BROWN	MILLARD WREN ETUX	0.06	✓	6-13-77	370	850- 851				
9925-9946 10121		0.08	PATRICIA A. MCGOVERN	CHARLES C. MCGOVERN III	0.08	✓	8-30-77	372	329- 331				

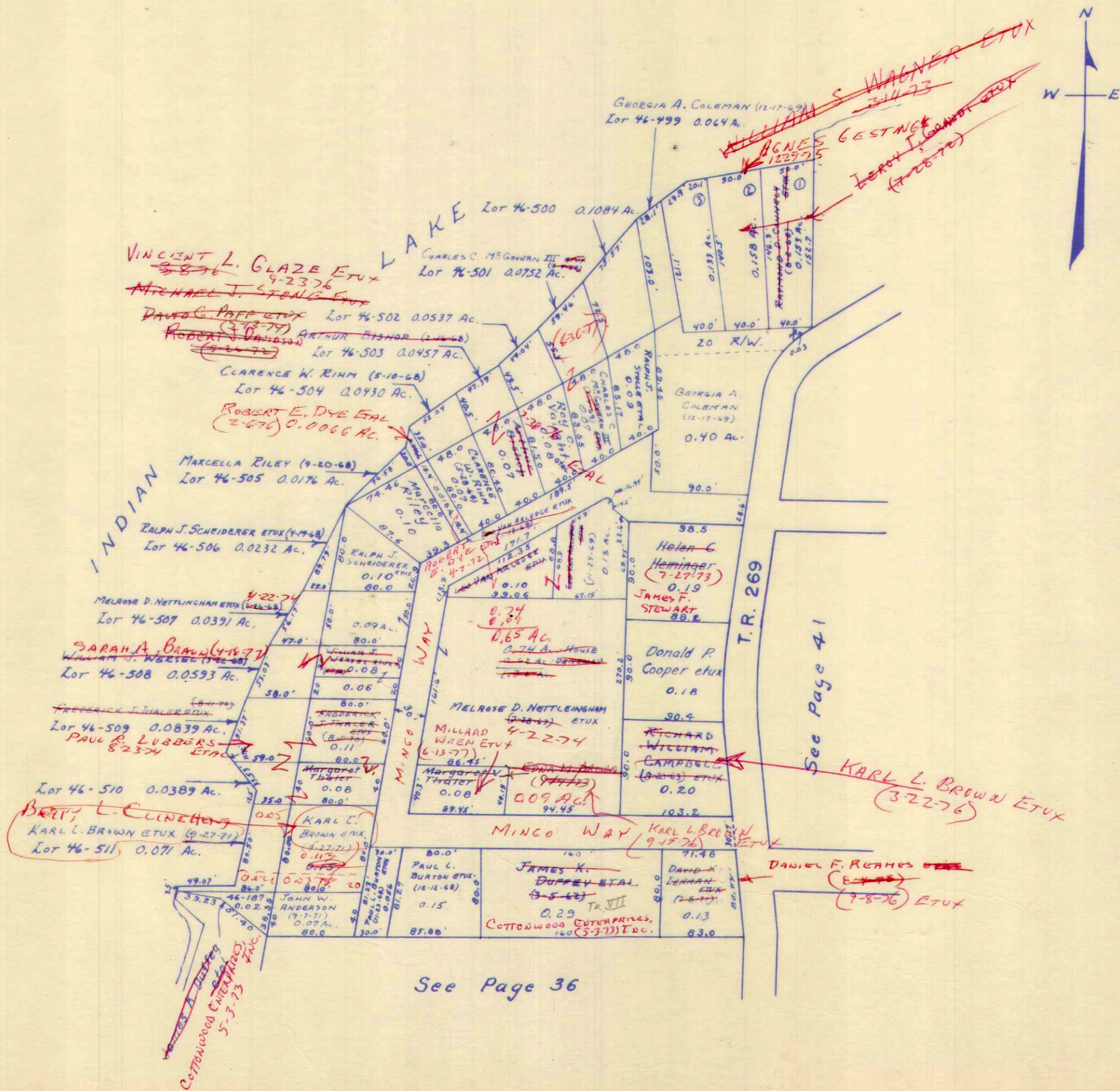


WASHINGTON TOWNSHIP  
VIRGINIA MILITARY SURVEY

9925  
9946 PART  
10121

SCALE: 1 INCH = 100 FEET

WATERBURYS UNRECORDED PLAT



See Page 36

See Page 41



SURVEY OR SECTION	SUB. NO.	NO. ACRES	GRANTOR	GRANTEE	ACRES TRANS'FRD	TRANS.	DATE OF TRANSFER	DEED		LOT NO.	SIZE		REMARKS
								VOL.	PAGE		FRONT	DEPTH	
9925		46-185-0.98	WILLARD A. MARQUARDT ETUX	I. L. E. INC.	46-185-0.98	✓	10-6-72	343	225				
9925	46-186 OR 0.55	+33+22 0.30+0.15+0.15 10.15+0.15+2.14	JAMES K. DUFFEY ETAL	COTTONWOOD ENTERPRISES, INC.	9.46	✓	5-3-73	346	227 695 699				
9925		0.55	NELLIE SLOAN	JOAN SLOAN GREEN ETUIR	0.39	✓	4-8-76	363	82 84				New Survey on 0.16 Ac. Trans.
9925		0.16	NELLIE SLOAN	ROGER L. WAGNER ETUX	0.16	✓	5-6-76	363	475 476				
9925		46-184 0.64	RODNEY M. LEFFEL ETAL	MARY H. LEFFEL	46-184 0.64	✗	7-20-77	371	646 648				
9925		0.50	E. G. HAAS ETAL	JUNE E. MILLER	0.50	✗	8-4-77	371	926 927				







SURVEY OR SECTION	SUB. NO.	NO. ACRES	GRANTOR	GRANTEE	ACRES TRANS'FRD	TRANS.	DATE OF TRANSFER	DEED		LOT NO.	SIZE		REMARKS
								VOL.	PAGE		FRONT	DEPTH	
			ROSE C. CARPENTER	JOHN B. LANGE JR. ETUX		✓	2-8-72	338	856	1			WASH. AND RICH.
			CARROL E. BAILEY ETUX	* NORMAN L. CLYMER ETUX		✓	6-14-73	347	520	3			??
			LOIS MARILYN WILLIAMS ETUX	JAMES A. MOOTS		✓	5-28-75	358	559	6			
			JAMES A. MOOTS	W. R. HOLLOWAY ETUX		✓	5-26-75	358	560	6			
			W. R. HOLLOWAY ETUX	LOREN J. BUTCHER ETUX		✓	6-30-75	359	81	6 PT.			60' W. SIDE
			LEONA G. SUTTON	GALILEE LUTHERAN CHURCH.		✓	9-5-75	360	27	2			No. TRANSFER



WASHINGTON TOWNSHIP  
 CHEROKEE HEIGHTS SUBDIVISION NO. I

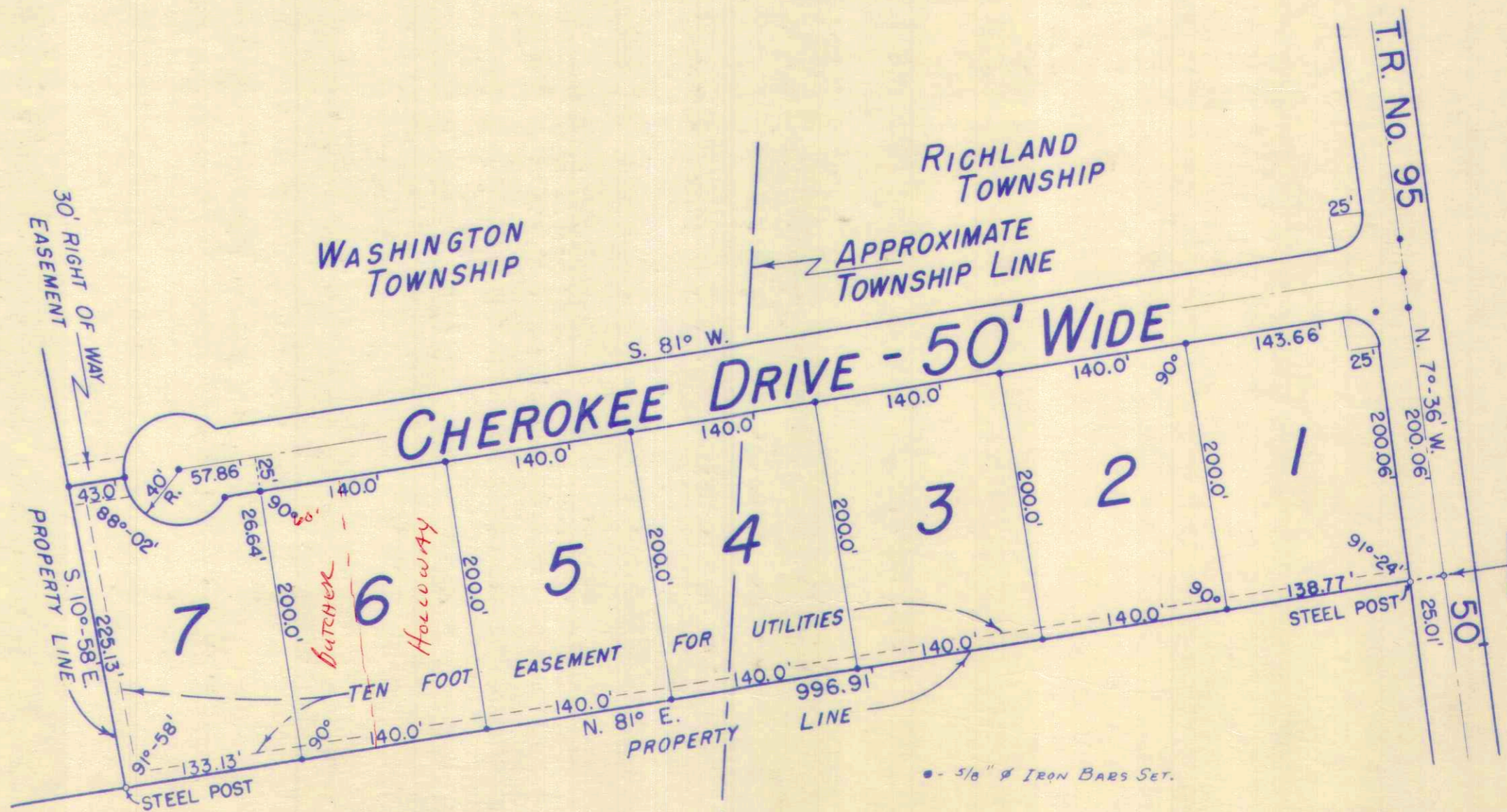
V.M.S. 9925-9946-10121

SCALE: 1" = 100'

LOT	NAME	DATE
1	JOHN B. LANGE, JR. ETUX	2-8-72
2	GALILEE LUTHERAN CHURCH	9-21-70
3	<del>CAROL E. BAILEY ETUX</del>	<del>1-22-69</del>
4	GEORGE B. MAC DONALD ETUX	3-28-66
5	W. R. HOLLOWAY	4-24-68
6	<del>LOIS MARILYN WILLIAMS</del>	<del>2-11-67</del>
7	LOREN J. BUTCHER ETUX	8-29-68

NORMAN L. CLYMER ETUX (6-14-73)

W. R. HOLLOWAY ETUX (5-28-75)



R.R. SPIKE  
 STA. 74+59  
 F.B. 574 PG. 67

CHEROKEE HEIGHTS SUBDIVISION NO. I.  
 LOTS 1 TO 7 INCL. - 5.75 AC.  
 RECORDERS PLAT BOOK 5, VOL. E, PAGE 4.  
 ENGINEERS FILE J-179, MARCH 1966.

DRAWN: 3-19-66



SURVEY OR SECTION	SUB. NO.	NO. ACRES	GRANTOR	GRANTEE	ACRES TRANS'FRD	TRANS.	DATE OF TRANSFER	DEED		LOT NO.	SIZE		REMARKS
								VOL.	PAGE		FRONT	DEPTH	
36-6-8			EDNA MAE PHILLIPS, WIDOW	JOHN T. GRILL ETUX			3-31-71	334	411-412	Lot 138 Pt.			ORCHARD ISLAND
36-6-8			DANIEL J. BECK ETUX	MICHAEL E. WILLIAMS			4-8-71	334	515-516	460			ORCHARD ISLAND
36-6-8			RALPH K. HUMBLE ETUX	WILDA E. MARTIN			4-8-71	334	529	134			ORCHARD ISLAND
36-6-8			EDWARD A. KADEL ETUX	ADRIENNE P. PRATT			4-14-71	334	576-577	252			ORCHARD ISLAND
36-6-8			ADRIENNE P. PRATT	JUSTINE KADEL			4-14-71	334	598-599	252			ORCHARD ISLAND
36-6-8			RONALD PACINI ETUX	CHARLES E. HAYES ETUX			4-23-71	334	752-753	458			ORCHARD ISLAND
12276			George R. Kadel (Dec'd.)	Helene A. Kadel			5-14-71	335	50-51	278-279			" "
12276			Andy Parker ETUX	Edward Parker			5-18-71	335	106-107	65			" "
36-6-8			Helen M. Miller	Maxine M. Thompson			5-20-71	335	152	209			" "
12276			RICHARD A. HEMMERT ETUX	JAMES C. CONRAD ETUX			7-12-71	335	976-976	339			" "
36-6-8			LESTER S. FISHER ETUX	NELSON E. PATCHELL			7-13-71	335	977-978	415			" "
12276			LE J. HILGEFORD ETUX	MELVIN L. BOWSHER ETUX	0.06	✓	7-16-71	336	66-67	631			" "
36-6-8			MARLIN E. SOWDERS ETUX	JOHN W. VAN SISE ETUX			7-19-71	336	92-93	243			" "
36-6-8			ROBERT L. SHERMAN SR. ETUX	AGNES ARTHUR.			7-17-71	336	580-581	281 - pt 282 int.			" "
36-6-8			SHERMAN E. SWONGER DEC'D	OLIVE H. SWONGER			9-24-71	337	99	352			" "
36-6-8			CAROL M. STOCKER ETUX	HENRY C. WEST ETUX			9-27-71	337	123-124	285 Pt 286 Pt.	45.0'	80.0'	EXCEPT 20' E. END.
36-6-8			LILLIAN M. McCLELLAN SHERA ETUX	DONALD L. RAMSEY ETUX			10-6-71	337	264	277			ORCHARD ISLAND
36-6-8			JOSEPH G. MORAN ETUX	RUBY A. BAAMHART			10-12-71	337	364-365	46-46			WASH. TWP.
36-6-8			ROBERT L. DAVIS	JUDY L. DAVIS 1/2 Int.			10-13-71	337	381	127			" "
36-6-8			HELEN M. BARNES ETUX	CHARLES W. MCCONNELL SR. ETUX			10-22-71	337	485	424 350			" " ORCHARD ISLE.
36-6-8			HAROLD E. BICKHAM ETUX	DANNY H. BICKHAM ETUX			10-22-71	337	506-507	349 Pt. 285 Pt. 286 Pt.			EAST HALF
36-6-8			CAROL M. DAVIS STOCKER ETUX ISAE J. BRENTLINEER DEC'D	JEARY G. HERTLEIN ETUX			10-26-71	337	583	285 Pt. 286 Pt.			35' OFF S. ENDS
36-6-8			WILLIAM J. BUTTERFIELD EXECUTOR.	DONALD L. SIRKS.			11-29-71	338	48-50	204-205			ORCHARD ISLE
36-6-8			BARBARA J. ANDERSON	ROGER H. WEST ETUX			12-7-71	338	193	247			" "
36-6-8			JOHN P. HAMILTON ETUX	KARL L. BROWN ETUX			12-20-71	338	344	404-455-456 457.			" "
36-6-8			LOFFA C. HOKE (DEC'D)	ORVILLE E. HOKE			12-22-71	338	358-359	356-357			" "
36-6-8			ALDA I. AWIRE DEC'D	WILLIAM M. AWIRE			12-29-71	338	407-	153			" "
36-6-8			RUTH A. KELLIS ETUX	EDWARD A. ANDERSON ETUX			1-13-72	338	598-	429-430			" "
36-6-8			FRANK J. DOLAN DEC'D	RUTH M. DOLAN			1-20-72	338	658	395-396			" "
36-6-8			JUDY L. DAVIS ETUX	RICHARD T. SANDERS ETUX			1-31-72	338	760-761	127			" "
36-6-8			OSCAR D. BOGGS ETUX	RALPH E. HAYES ETUX			3-6-72	339	207	206-207			ORCHARD ISLAND.
36-6-8			ARCHIE M. LAWRENCE DEC'D Wm Y. INTX	FLORA M. LAWRENCE			3-9-72	339	252-253	148-149-150-151			" "
36-6-8			DONALD E. COLESBE ETUX	ROBERT H. LEICHTNER ETUX			3-14-72	339	358	353-326			" "
36-6-8			WILLIAM ENGLE ETUX	GEORGE W. GOODRICH			4-7-72	339	808	90			" "
36-6-8			JAMES D. STUMP ETUX	JOHN LOUIS ROSE ETUX			4-11-72	339	845-846	202.			" "
36-6-8			SHIRLEY M. HUMMEL DEC'D	SHIRLEY M. HUMMEL			4-11-72	339	849-850	138 PART.			" "
36-6-8			RICHARD L. NUNGESTER ETUX	PAUL E. THOMPSON ETUX			4-21-72	340	6-7	160			" "
36-6-8			JOHN L. FRY ETUX	CERALD C. HAYES ETUX			4-21-72	340	27	126			" "
36-6-8			WILLIAM H. SMITH ETUX	CHESTER E. ALLEN ETUX			4-27-72	340	98	172			" "
36-6-8			DACIE E. DUNN ETUX	CHARLES O. TUCKER ETUX			5-2-72	340	177-178	288			" "
36-6-8			CHARLES E. HAYES ETUX	CHARLES E. HAYES ETUX			5-5-72	340	234-235	407-408 409-410			" "
36-6-8			HELEN K. PRAYER	WOODROW WILSON ETUX			5-26-72	340	633-634	48			" "
36-6-8			CHARLES E. HAYES ETUX	DONALD L. STOUT ETUX			6-5-72	340	788-789	458			PARK ST.
36-6-8			MAXINE M. THOMPSON ETUX	SHIRLEY JEAN MILLER.			6-12-72			208-209			ORCHARD ISLE.
36-6-8			NOVAH E. HARPER	George H. Harper			6-21-72	341	124-	282			" "
36-6-8			FLORA M. LAWRENCE	CLARENCE LACHENMAN ETUX			6-26-72	341	216	848, 149 W.P.T.S 150, 151			" "
36-6-8			MARIET. SCHILLO	MARY ANN FRANTZ ETAL			7-14-72	341	535-536	63			" "
36-6-8			SILVESTER C. SCHLOSSER ETUX	GARY L. BRINK ETAL			7-24-72	341	722-723	141			" "



SURVEY OR SECTION	SUB. NO.	NO. ACRES	GRANTOR	GRANTEE	ACRES TRANS'FRD	TRANS.	DATE OF TRANSFER	DEED		LOT NO.	SIZE		REMARKS
								VOL.	PAGE		FRONT	DEPTH	
			FLORENCE GARRISON	R. D. GRADSKY			7-31-72			373			
			OLIVE H. SWONGER	SONYA K. HOWE			8-1-72	342	21-32	352			
			CARL R. PRATHER (DEC'D)	LUELLA PRATHER			8-11-72	342	282-283	376, 377			
			WILLIAM R. BAUER ETUX	BEN PILE JR. ETUX			8-11-72	342	294-300	440			
		.084	JOHN GREEN ETAL	H. ALBERT TERMEER ETUX	.084	✓	8-15-72	342	360-361	173			New Survey
			ERNEST D. REEDY (DEC'D)	LILLIAN A. REEDY			8-21-72	342	40-461	338			
			CLARK L. BENNETT	BEN B. PILE, JR. ETUX			8-26-72	342	577-578	59-60 PT.			S. 1/2 of 60
			JEANNETTE BAGGS DEC'D	MELVIN F. THIEL ETUX			9-5-72	342	699-702	246			
			CLARENCE A. LACHENMAN ETUX	JOHN T. GAUDER			9-14-72	342	864-865	148A-149A.			
36-6-8		0.095A.	CHESTER E. ALLEN ETUX (GC)	BETTY L. ALLEN	0.095A.	✓	9-19-72	342	949-950				New Survey
			HELEN J. ZIMMERMAN DEC'D	D. ROY ZIMMERMAN			9-21-72	342	985-996	332, 333			
			CARLSON W. BOGAN	ROBERT H. ESHAUGH ETUX			9-21-72	342	997-998	223			
36-6-8		.40	CECIL E. SHULTZ ETUX	JOHN R. SHULTZ SR.	.40	✓	9-28-72	343	155-7				
			HARRIET L. CAMPER	ROBERT N. KIZER ETUX			9-28-72	343	123-124	152			
			IDA BLACKBURN (DEC'D)	DONALD H. BLACKBURN			10-3-72	343	184-185	381			
			WILLIAM L. HEMPKER	WARREN H. REIGELSPERGER ETUX			11-24-72	343	957-958	196			
		.13	E. EUGENE LENTZ ETUX	ANN J. WARE	.13	✓	11-29-72	344	1314				
			ISABELLA WICKER	ISABELLA WICKER POSEY			12-12-72	344	211-212	309, 310, 311			
			"	SYLVIA WICKER REID			12-12-72	344	209-210	261			
36-6-8		1.04	MARIE C. MORRIS ETUX	DAY MET, INC.	1.04	✓	12-15-72	344	282-283				New Survey
			J. EARL BELCH ETUX	ISABELLE WICKER POSEY			12-26-72	344	397-398	312			
			WILLIAM C. OVERHOLSER DEC'D	MARIE L. OVERHOLSER			1-8-73	344	661-662	302, 303			
			EMIL A. STAMMEN DEC'D	MARGARET E. STAMMEN			1-22-73	344	886-887	234 PT 233			
			ANN S. DRESSEL ETUX	RUSSEL M. KENEY ETUX			2-1-73	345	48	387			
			WILLIAM M. SIGRITZ SIGRITZ ETUX	NORMA TELLING			2-20-73	345	314-315	296, 297, 298			
			NORMA TELLING	LOIS O. SIGRITZ			2-20-73	345	316-317	296, 297, 298			
			ANDREW A. MARTEN ETUX	ELEANOR V. KRONENBERGER	.03	✓	3-26-73	345	852-853				
			JOHN LOUIS ROSER ETUX	WILBUR G. SMITH ETUX			4-12-73	346	191, 195	202			
		0.07	MAYNARD WHITE ETUX	LEONARD RYAN ETAL	0.07	✓	4-19-73	346	374-375				
			ROBERT DAVID GRADSKY DEC'D	ALLAN GRADSKY TRUSTEE			4-26-73	346	477-479	373			
			ELEANOR V. KRONENBERGER ETUX	KENNETH E. MILLER ETUX			4-27-73	346	536	PT-83			
			JOE HANKO JR. ETUX	HAROLD E. ISNER ETUX			5-14-73	346	881-882	385			
			CHESTER A. ROGERS ETAL	GERALD C. HOVER ETUX			5-18-73	346	990-991	87, 88, 89			
			NELLIE E. SIMMONS	WILBUR E. SIMMONS ETAL			5-21-73	347	6-7	182, 183, 184, 185, 186, 413, 267, 268, 305, 306, 411, 412, 414			
			CLARENCE A. LACHENMAN ETUX	MARGARET C. PRISER			5-21-73	347	5758	229			
			WILBUR E. SIMMONS	JAMES BEA PEARSON SIMMONS			5-22-73	347	68	413, 414			
			MARIE L. OVERHOLSER	GERHARD MURKA ETAL			6-4-73	347	286-287	302, 303			
			IVAN E. MOORE ETUX	CLAUDE O. VANCE ETUX			6-4-73	347	288-289	253			
			ROY L. YOUNG ETUX	HOMER J. ROUSSIAU ETUX			6-11-73	347	420-427	105, PT 109			
			MATTIE S. CONVERSE DEC'D	CECIL CONVERSE			6-26-73	347	695	240			
			CHARLES W. MCCONNELL SR. ETUX	HAROLD E. RUSSELL ETUX			7-30-73	348	353-354	427			
			ROBERT DAVID GRADSKY DEC'D	JACK R. JOHNSEN ETUX			8-6-73	348	454-455	373			
			WILLIAM C. SILVER ETUX	ALLEN E. CLARK, JR. ETUX			8-8-73	348	512	76-77			
			WILLIAM C. COWDEN	ALEXANDER GONDOS ETAL			8-14-73	348	668-669	73, 74			
36-6-8		1.04	DAY MET, INC.	JANE E. OLAH	1.04	✓	8-14-73	348	668-669				
			KENNETH E. MILLER ETUX	NELLIE M. TRACY			8-27-73	348	930	425			
			RICHARD L. SANDERS. ETUX	JAMES A. MALEY ETUX			8-27-73	348	931	127			



SURVEY OR SECTION	SUB. NO.	NO. ACRES	GRANTOR	GRANTEE	ACRES TRANS'FRD	TRANS.	DATE OF TRANSFER	DEED		LOT NO.	SIZE		REMARKS	
								VOL.	PAGE		FRONT	DEPTH		
12276			DANNY H. BICKHAM ETUX	Wesley G. RAHN ETUX			8-27-73	348	932	350 349 Pt.			E 1/2	
			CHARLES E. SWINK	JAMES E. HODGE ETUX			8-29-73	348	979	111				
			JAMES R. GOSLEE JR. ETUX	STANLEY E. WOODEN ETUX			9-7-73	349	159	447			ORCHARD	
			WILLIAM C. LANGE	DAVID W. LANGE 1/3 OF AN 1/8 INT.			9-20-73	349	387- 388	166 Pt.				
12276	.17		WILLIAM C. LANGE	DAVID W. LANGE 1/3 INT.			9-20-73	349	389- 390	199				
			CLAIR RIFNER, JR. ETUX	RICHARD J. STOLLY ETAL			10-10-73	349	642- 643	317				
			THELMA M. ZWIERNER (WHARMBY)	CAROL L. RINGO			10-11-73	349	645- 646	630				
			LEO P. STEWART	MARY R. CHRISTMAN			10-29-73	349	903- 904	189				
			MARY R. CHRISTMAN ETUIR	VIOLA C. HERRMANN			10-29-73	349	901	197				
			DOROTHY A. HAVENSTEIN DEC'D	CARL V. HAVENSTEIN			11-9-73	350	88- 89	122				
			DAVID W. LANGE DEC'D	WALTER P. MAURER ETAL			11-12-73	350	116- 117	199				
			THELMA W. LANGE	"			11-12-73	350	199					
			LINDA R. HERTLEIN	JERRY G. HERTLEIN			11-12-73	350	133	35' OFF S SIDES				
			12276	10.12				ISABELLA E. WICKER	ISABELLA E. WICKER TRUSTEE	10.12	✓	1-2-74	350	745- 748
"	ISABELLA E. WICKER	1-2-74			35	749- 750		167, 168, 169, 154, 155, 156, 170, 176						
ISABELLA E. WICKER	ISABELLA WICKER PUSEY	1-2-74			350	751- 752		167, 168						
12276	.34		THOMAS R. CONNER DEC'D	BEULAH M. CONNER			3-11-74	351	636	222				
			JERRY G. HERTLEIN	MARJORIE T. HERTLEIN			3-25-74	351	914	Pt. 285 P. 286			35' OFF SOUTH ENDS OF LOTS 285, 286	
12276	.34		MARGARET G. MARSHALL ETUIR	DAY-MET, INC	.34	✓	3-28-74	351	984- 985					
12276	.34		DAY-MET, INC.	ANDREW A. MARTEN ETUX	.34	✓	3-28-74	351	986- 987					
			ESTHER SIMON	JACK A. SIMON ETUX			4-16-74	352	311	348 Pt. 349				
			DONALD L. RAMSEY ETUX	LIONEL D. MCLEOD ETUX			4-19-74	352	428- 429	277				
			SAM TOUCH ETUX	PAUL S. TAWNEY ETUX			5-13-74	352	842- 843	386				
			LENA V. CORBOT (Dec'd)	CHAUNCEY N. CORBOT			5-13-74	352	808	336				
			MELVIN F. THIEL ETUX	GEORGE C. EDER ETUX			5-20-74	352	962- 963	246				
			JAMES PEARSON SIMMONS ETUX	F. EUGENE ROBINSON ETUX			5-24-74	353	92	413-414				
			LUELLA PRATHER (Dec'd)	CARL R. PRATHER ETAL			5-24-74	353	102- 103	376-377				
			MARILYN Sue STEELE ETUIR	CARL R. PRATHER			5-24-74	353	100- 101	376-377				
			CARL R. PRATHER ETUX	CARL R. PRATHER ETUX			5-24-74			376-377				
			CLARICE M. JOHNS	MARILYN SCOTT			5-29-74	353	176- 177	94, 95, 106, 107				
			MARILYN SCOTT	CLARENCE CLARICE M. JOHNS ETAL			5-29-74	353	178- 179	E. 1/2 OF 105 94, 95, 106, 107				
			WILBUR E. SIMMONS ETAL	DOUGLAS B. WESTENDORF ETUX			6-11-74	353	441- 442	185				
			WILBUR E. SIMMONS ETAL	EDWARD L. HELLER ETUX			6-11-74	353	439- 440	186				
			GEORGE F. BOBLITT ETUX	ROBERT E. DUNN ETAL			6-24-74	353	714	244				
			ISAAC SAFREED ETUX	ROY CONOVER ETUX			7-3-74	353	874	400				
ERNEST R. PIERCE ETUX	ISAAC SAFREED ETUX	7-5-74	353	970										
GEORGE J. BRUGER	ELIZABETH R. BRUGER	7-15-74	354	99- 100	327, 328			4.50 FEET OFF SOUTH SIDE						
CARL J. MILLER DEC'D	JOSEPHINE S. MILLER	7-29-74	354	344- 346	82, Pt. 83									
DONALD L. RAMSEY ETUX	JOHN E. CHANEY ETUX	7-29-74	354	356	66									
LOUIS TRUSHEL ETUX	KATHERINE L. SOOT.	7-29-74	354	490- 491	275, 276									
HAROLD E. RUSSELL ETUX	JOHN FOLLROD, JR. ETUX	8-5-74	354	491- 494	129									
FLORENCE COWAN DEC'D	JACOB NEWTON VANDEMARK	8-5-74	354	495- 496	424									
WILBUR E. SIMMONS ETAL	CARL R. SNAPP ETUX	8-20-74	354	720	620									
MARGARET E. STAMMEN	WILFORD R. GLAZE ETUX	9-3-74	354	908- 909	184									
CHAUNCEY K. HAYES ETUX	ROBERT E. DIENER ETAL	9-16-74	355	302- 303	E. 1/2 234, Pt. 233									
WESLEY G. RAHN ETUX	GLEN W. STILLES ETUX	9-16-74	355	295- 296	420, 421, 422									
WILLIAM A. FRENCH DEC'D	LILLIAN M. FRENCH	9-30-74	355	519	350, Pt. 349									
		10-8-74	355	654	164, 165 Pt. 166	30'		30' OFF W. END						



SURVEY OR SECTION	SUB. NO.	NO. ACRES	GRANTOR	GRANTEE	ACRES TRANS'FRD	TRANS.	DATE OF TRANSFER	DEED		LOT NO.	SIZE		REMARKS
								VOL.	PAGE		FRONT	DEPTH	
36-6-8	40		FRED B. PRICE	GORDON P. SPINDLER ETUX	40	✓	11-12-74	356	73	W 1/2 OF 144 W 1/2 OF 145	W 1/2 OF 146		
			CARL D. HENAY ETUX	LEONARD E. MILLER ETUX			11-25-74	356	280- 281	452			
			JOHN FOLLOD, JR. ETUX	WILLIAM E. NORTH ETUX			11-25-74	356	275	424			
			JOHN R. SHULTZ SR.	SHARON LEA SHULTZ			11-26-74	356	292- 294	<del>127</del>			
			JAMES A. MALEY ETUX	ORVILLE B. COOPER ETAL			11-27-74	356	305 603	127			
			ISABELLA WICKER, TRUSTEE	ISABELLE PUSEY			12-26-74	356	604 969-	167, 168 257, 259			
			FANNIE E. KADEL	EDWARD A. KADEL			1-24-75	356	970 357	258, 260			
			DWAYNE A. SHIELDS ETUX	WILLIAM E. SHIRK TRUSTEE			1-28-75	<del>356</del>	<del>970</del> 974, 65	66		QUIT CLAIM	
			JOSEPHINE S. MILLER	" "			1-28-75	357	66	66			
			WILLIAM E. SHIRK TRUSTEE	JOSEPHINE S. MILLER			1-28-75	357	67	W 1/2 66			
WILLIAM E. SHIRK TRUSTEE	DWAYNE A. SHIELDS	1-28-75	357	68	E 1/2 66								
36-6-8 12276	1.27		DOUGLAS B. WESTENDOAF ETUX	EDWARD L. HELLER ETUX	1.27	✓	2-10-75	357	153	185			
			JOHN J. YENSEL (DEC'D)	CAROLYN YENSEL			2-21-75	357	242- 243				
			RICHARD E. KELL ETUX	JANICE M. PILE			5-12-75	358	321	388-389			
			JANICE M. PILE ETUX	CHARLES R. ROGERS ETUX			5-12-75	358	322	388, 389			
			ROBERT D. BOERSTLER ETAL	VINCE HUNTER ETUX			5-23-75	358	623- 624	232, 233		W 1/2 OF 233	
			WILBUR E. SIMMONS ETAL	PAUL E. DEBROSSE ETAL			5-28-75	358	555	305, 306 163, 164, 165		30' OFF WEST END OF 166	
			LILLIAN M. FRENCH	ADRIAN J. FRENCH			5-28-75	358	577 762	PT. 166	30'		
			CAROLYN YENSEL	W. E. SHIRK, TRUSTEE ETAL			6-9-75	358	763				
			EVELYN I. MCCULLOUGH	GILBERT MCCULLOUGH			6-19-75	358	917	372			
			KARL T. BROWN ETUX	MICHAEL GAMMELL ETUX			6-30-75	359	85- 86	457			
36-6-8 12276	1.27		OLLIE FAYE HARDESTY ETUX	LESTER T. SHAW ETUX	1.27	✓	7-23-75	359	370- 371 377	321, 322 323			
			ETHEL S. DUNBAR	EUGENE E. STEVENS			7-23-75	359	378	193			
			DONALD L. SIRKS ETUX	DONALD L. SIRKS ETUX			7-28-75	359	499	203, 204 205			
			FRANK R. MAUS ETUX	NED BENHAM ETAL			7-28-75	359	411- 412	241			
			JUANITA C. VANCE	CLAUDE D. VANCE			8-11-75	359	632- 633	253			
			LOREN E. BOWLESS DEC'D	HUTCHINSON YACHT SALES, RENTALS, INC.			8-18-75	359	712- 715	366, 367 368			
			IDA M. KEY	ALMA V. KEY			9-16-75	360	233	191, 192		No TRANSFER	
			ALMA V. KEY	JOSEPH A. COCCA ETALUX			9-16-75	360	234- 235 352-	191, 192			
			EDWARD PARKER ETUX	FRIEDA M. HAZLETT			9-24-75	360	353	65			
			LILLIAN A. MORVAY DEC'D	RUTH H. ARCHER ETAL			10-1-75	360	464- 465	S. PT. 461 S. PT. 462			
36-6-8 12276	0.34		CHARLES O. HEDRICK ETUX	CLIFFORD M. ARCHER ETAL	0.34	✓	10-1-75	360	461- 463	S. PT. 461 S. P. 462			
			REA A. HANNAN	CLARENCE A. HANNAN, JR.			10-2-75		625				
			CARL V. HAVENSTEIN	GEORGE E. CRIST ETUX			10-14-75	360	636	122			
			FARIS C. ODER ETUX	FARIS C. ODER ETUX			10-21-75	360	719- 720	397, 398			
			CARL R. PRATHER DEC'D	ANNA R. PRATHER			10-23-75	360	758	376, 377			
			ADRIAN J. FRENCH ETUX	HOWARD L. COPELIN ETUX			10-23-75	360	759	163, 164, 165 PT. 166			
			JOHN T. GAUDER ETUX	JOHN R. EIFERT ETUX			10-28-75	360	806- 807	PT. 148, PT. 149			
			LINDA S. MARTEN	ANDREW MARTEN			10-30-75	360	923				
			CHESTER R. AUSTIN (DEC'D)	JAMES F. COSTIN ETAL			11-6-75	360	933 936	84-85-86			
			CHESTER R. AUSTIN (DEC'D)	JAMES F. COSTIN ETAL			11-6-75	360	937- 939				
36-6-8	0.061 AC. 0.065 AC. 0.075 AC. 0.061 AC. 0.065 AC. 0.073 AC.		ANNA IVES	JAMES F. COSTIN ETAL	SAME	✓	11-6-75	360	940 942	84-85-86			
			ELIZABETH H. ZARBEE	J. ROBERT TYNAN ETUX			11-6-75	360	945- 946	96, 97, PT. 98			
			ELMER L. BARGA (DEC'D)	MARY RUTH BARGA			12-8-75	361	390- 391	264-265			
			WALTER P. MAURER ETUX	JAMES R. GOSLEE TRUSTEE			12-17-75	361	565	199			
			JAMES R. GOSLEE TRUSTEE	WALTER P. MAURER TRUSTEE			12-17-75	361	566 570	199			
			REA A. HANNON	CLARENCE A. HANNAN, JR.			12-22-75	361	610- 611	PT. 625			



SURVEY OR SECTION	SUB. NO.	NO. ACRES	GRANTOR	GRANTEE	ACRES TRANS'FRD	TRANS.	DATE OF TRANSFER	DEED		LOT NO.	SIZE		REMARKS
								VOL.	PAGE		FRONT	DEPTH	
			GERHARD MURKA ETUX	PEGGY J. MOORE			2-9-76	362	171	302,303			
			GEORGE E. CRIST ETUX	BUD L. DOWNING ETUX			3-15-76	362	576	122			
			SYLVIA WICKER REID ETUX	ISABELLE PUSEY			4-12-76	363	81	261			
			KARL L. BROWN ETUX	JANET P. HENRY			4-26-76	363	284	454,455			
			THEODORE E. PORTER DEC'D	MARGARET ELOISE PORTER			4-28-76	363	336-337	307,308			
			ISABELLA WICKER	CLIFFORD E. MASTERS ETUX			5-6-76	363	482-483	156			
			BETTY J. WYNN DEC'D	JAMES L. WYNN			5-17-76	363	696-766	622			
			ALEXANDER GONDOS ETUX	ROBERT E. SHAW ETAL			5-20-76	363	767	73,74			
			ARNOLD H. FOCHT ETUX	TIMOTHY O. STAMMEN ETUX			6-7-76	364	575-576	125			
			NAOMI J. COX (DEC'D)	CECIL E. COX			6-17-76	365	730	230			
			"	"			6-17-76	365	731	231			
			"	"			6-17-76	365	732	236			+ HALF IN WELL
			STANLEY E. WOODEN ETUX	HAROLD D. ROBERTS ETUX			6-30-76	365	90	433-434			
			CARL R. WOLF ETUX	CARL R. WOLF ETUX			7-7-76	365	196	220			
			EARL G. HAMANT	CLARA M. KNOSTMAN ETAL			7-19-76	365	445	617 Pt.			40' S. SIDE
			KATHERINE L. SODT	CLIFFORD E. HANES ETUX			8-17-76	366	50-51	129			
			MARJORIE T. HEATLEIN	HENRY C. WEST ETUX			8-31-76	366	321-322	S. PT. 285 S. PT. 286			35' OFF S. ENDS
			CHARLES O. TUCKER ETUX	HAROLD J. DREES ETUX			9-14-76	366	539-540	288			
			RICHARD D. HELMAN ETUX	JOHN P. HAMILTON			9-17-76	366	599-600	174 Pt. 175			
			RICHARD D. HELMAN ETUX	JOHN P. HAMILTON	0.24	1	9-17-76	366	601-602				
			PAUL E. DEBROSSE ETUX	GEORGE C. EDER ETUX			9-27-1976	366	751-752	305-306			
			DONALD L. STOUT ETUX	ARVEL L. MAYS ETUX			11-8-76	367	506-507	458			
			PAUL WILLIAM GOCHOEL DEC'D	WANDA J. GOCHOEL			11-26-76	367	884	E. 1/2 69			
			LEONARD E. MILLER ETUX	MARVIN L. FREIREICH ETUX			12-2-76	368	5	452			
			LEONARD RYAN ETUX	PAULA K. KERNS	0.03		12-13-76	368	116-117	171			
			PAULA K. KERNS	LEONARD RYAN ETUX	0.03		12-13-76	368	118-119	171			
			CECIL CONVERSE	LLOYD A. MORGAN ETAL			12-28-76	368	372-373	240			
			GEORGIA McVEY (WOOLRY)	CLERM H. SPITLER ETUX			12-30-76	368	396-397	135, 136, 137			
366-8		0.101	"	"	0.101		12-30-76	368	398				
			GORDON P. SPINDLER ETUX	RUTH K. HAWLEY ETAL			1-10-77	368	509	Pt. 152			
			DOROTHA MAE STOUGH MILLIKAN, DEC'D	CHARLES CAMERON HILLIKER ETAL			1-25-77	368	705-708	337			
			PAUL W. GOCHOEL DEC'D	WANDA J. GOCHOEL			2-3-77	368	824	E. 1/2 69			No TRANSFER
			WANDA J. GOCHOEL	JEROME E. GRUTER ETUX			2-11-77	368	951	E. 1/2 69			
			DOROTHY JEAN LEHMENT	HAROLD E. ISNER ETUX			3-11-77	369	306-307	161-162			
366-8		0.09A.	LOUIS F. TRUSHEL (DEC'D)	GRACE H. TRUSHEL	0.09A.		3-22-77	369	442-443	174 Pt.			
			JAMES R. MOORE (DEC'D)	PEGGY J. MOORE			4-1-77	369	607	300-301			
			JAMES R. MOORE (DEC'D)	PEGGY J. MOORE			4-1-77	369	608-609	302			WATER WELL EASEMENTS
			William Siler (dec'd)	Sarah R. Siler			4-8-77	369	710	69			West 1/2 of 69
			STEPHEN C. MORRIS (DEC'D)	MARGARET R. MORRIS			4-12-77	369	708-709	60 Pt. -61			N. 1/2 of 60
			WILBUR E. SIMMONS (DEC'D) 1/2 INT.	THOMAS E. LISCH ETUX			4-15-77	369	828	411-412			
			WILBUR E. SIMMONS (DEC'D) 1/2 INT.	SANDRA M. FUCHS			4-15-77	369	833	182-183			
			JAMES P. SIMMONS 1/2 INT.	THOMAS E. LISCH ETUX			4-15-77	369	829-832	411-412			
			JAMES P. SIMMONS 1/2 INT.	SANDRA M. FUCHS			4-15-77	369	831-832	182-183			
			D. Roy Zimmerman	William Ross Benton etux			4-18-77	369	864	332, 333			
			ISABELLA WICKER	JOHN D. STOKES ETUX			4-22-77	370	12	449			
			DONALD M. ECKHART ETUX	JOHN D. STOKES ETUX			4-25-77	369	1000	449, 450, 457			
			EDWARD A. ANDERSON ETUX	JEROME E. WEIDNER, JR.			4-25-77	370	3839	429, 430			



SURVEY OR SECTION	SUB. NO.	NO. ACRES	GRANTOR	GRANTEE	ACRES TRANS'FRD	TRANS.	DATE OF TRANSFER	DEED		LOT NO.	SIZE		REMARKS
								VOL.	PAGE		FRONT	DEPTH	
			DOROTHA MAE MILLIKAN DEED	HAZEL I. HILLIKER			5-16-77	370	367	289			
			WILFORD R. GLAZE ETUX	WILFORD R. GLAZE, JR. ETUX			5-16-77	370	370-371	234 E, 1/2 233			
			HAZEL I. HILLIKER ETUIR	DOROTHY CURRAN			5-18-77	370	416	289			
			DOROTHY CURRAN	HAZEL I. HILLIKER ETUIR			5-18-77	370	417-418	289			
			G. DON WARE ETUX	JAMES E. HOOGE ETUX			5-31-77	370	619-620	110 - 109 Pt.			E. HALF Lot 109
			Graydon Rudd etux	Ella Mae Miller			6-14-77	370	893	PH109, PT150, PT151			
			JOSEPHINE S. MILLER (DEED)	THOMAS E. MILLER ETAL			7-8-77	371	419-420	66, 67, 68 Pt.			W. HALF
			KENNETH E. MILLER ETUX	LAWRENCE A. WHITE			7-11-77	371	474-475	83 Pt.			
			WILBUR E. SIMMONS DEED	STEPHEN J. DIENER			7-19-77	371	620-622	267 268			
			JAMES PEARSON SIMONS	" " "			7-19-77	371	623	267 268			
			HOMER J. ROUSSIAU ETUX	PAUL N. BRADLEY ETAL			7-21-77	371	668-669	108 Pt. 109			
			JOHN P. HAMILTON	RICHARD J. STOLLY ETUX			8-8-77	372	150-151	175 Pt. 174			
36-6-8		0.24	" " " G.C.	" " " "	0.24		8-8-77	372	152-153	230 236			
			CECIL E. COX DEED	ELIZABETH STEWART ETAL			8-8-77	371	980-981	230 236 231			
			HARRIET L. CAMPER	HAROLD L. CAMPER, JR. ETAL			8-17-77	372	127	147			
			MARY A. HELMAN (NO TRANSFER)	RICHARD D. HELMAN			8-19-77	372	154	175, Pt. 174			
			GERALD C. HOUL ETUX	FLORENCE C. CANE			8-22-77	372	192	89			
			HELEN M. DOYLE	BRADLEY S. GAY			8-25-77	372	240-241	238 - 280			
			ROBERT J. FAGAN ETUX	B. & B. ENTERPRISES			8-29-77	372	289-290	248			
36-6-8		0.40	SHARON LEE SHULTZ ETUIR	GUY HANNAH SHULTZ ETAL	0.40		8-29-77	372	351-353				
			HAROLD D. ROBERTS ETAL	ORVILLE COOPER ETUX			9-7-77	372	461-463	433 434			
			BERTHA M. MODER DEED	ALBERT E. MODER			9-12-77	372	573-574	219			



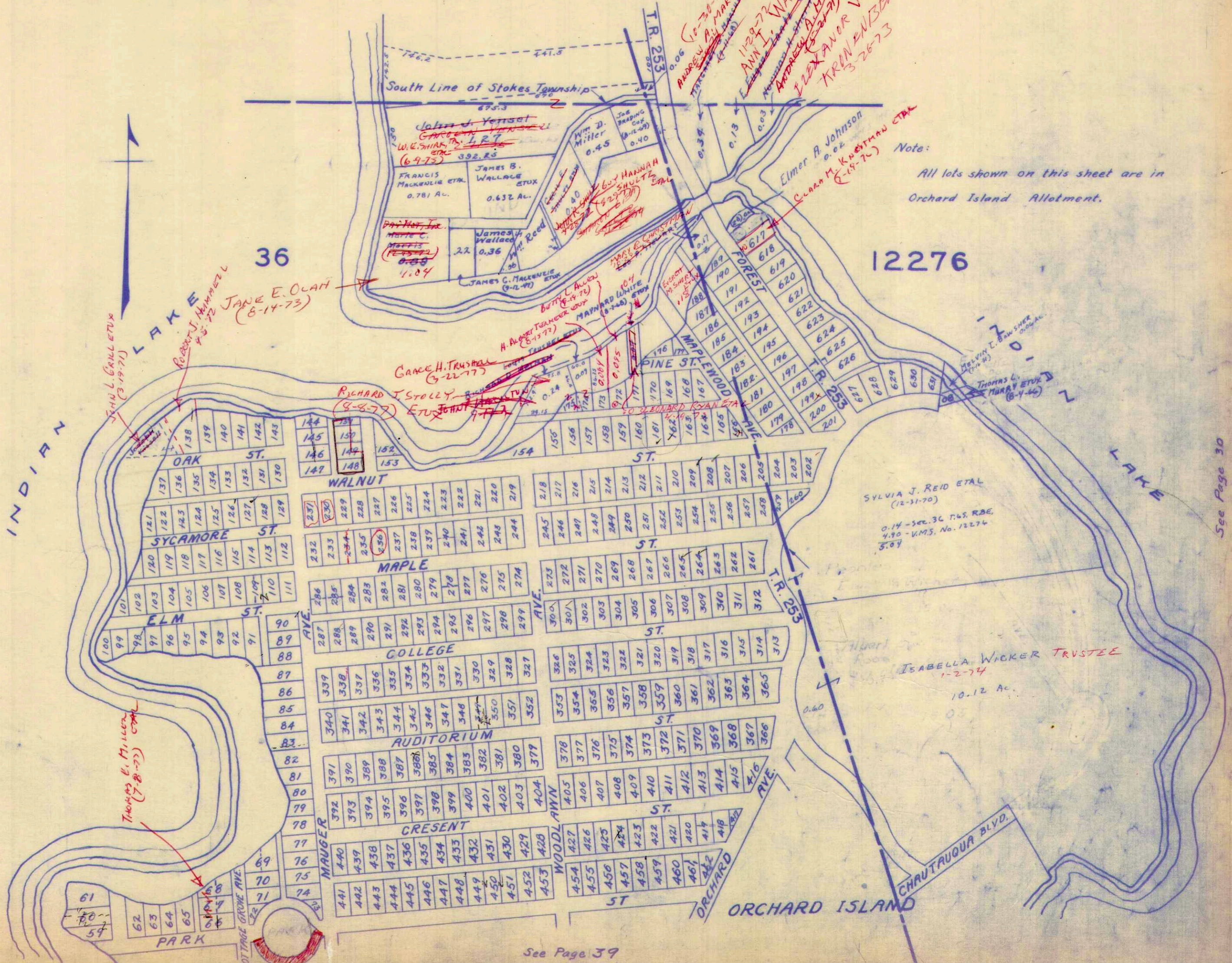
WASHINGTON TOWNSHIP

SECTION 36 TOWN 6 S. RANGE 8 E. VIRGINIA MILITARY SURVEY 12276

SCALE 200 FEET TO THE INCH

85 25  
41 35  
870  
35 14  
6 35  
49 79

See Page 26



Note:  
All lots shown on this sheet are in Orchard Island Allotment.

See Page 30

See Page 39



SURVEY OR SECTION	SUB. NO.	NO. ACRES	GRANTOR	GRANTEE	ACRES TRANS'RD	TRANS.	DATE OF TRANSFER	DEED		LOT NO.	SIZE		REMARKS
								VOL.	PAGE		FRONT	DEPTH	
36-6-8			ROBERT L. BUTLER ETUX	ROBERT E. HURT ETUX			3-15-71	334	161-162	500 501			ORCHARD ISLAND
36-6-8			W. Leo Fullerton ETUX	Stephen J. Kelly ETUX			5-27-71	335	255	531			" "
12 276			WARREN L. EDWARDS ETUX	WILLIAM M. HAMILTON ETUX	0.92 AC.		7-16-71	336	57-58	559			" "
36-6-8			ISABELLA E. WICKER	REBO, INC.	+ 1.10 AC.	✓	7-19-71	336	110-112	527, 531, 540, 546, 552			" "
36-6-8			" " "	" " "	1.92 AC. (110 AC. 2 ALLEYS 1 STREET) ACATED	✓	7-19-71	336	113-114				" "
36-6-8			FLOYD P. GARRETT DEC'D	FRED THOMAS GARRETT ETAL			7-21-71	336	143-144	582			" "
36-6-8			ROSELLA PORTER	ISABELLA E. WICKER			8-27-71	336	710-701	557			" "
12 276			HERMAN L. HATCHER	RICHARD E. SPARKLE ETUX			9-1-71	336	783	504			" "
			ROSEMARY BARNETT ETUX	BONNIE JEAN DIENER			11-16-71	337	901	588			" "
			FRANK E. OGAN (Dec'd)	ARNOLD E. OGAN ETAL			11-19-71	337	956-951	578, 579, 580, 581, 577 & 1/2 of Lots 595-596			" "
			MARY M. BOITNOTT	CHARLES E. BOITNOTT			11-26-71	338	24-25	607-609			" "
			EARL RALPH DOWDRA ETUX	WENDELL W. SMITH ETUX			12-13-71	338	711-272	586 PT OF 586			" "
			WENDELL W. SMITH ETUX	PHILIP F. BITTNER ETUX			12-27-71	338	314-315	PT OF 583 ALLOFFSSE PT 590			" "
			CARL M. ISHAM	SUPERIOR MOTOR FREIGHT, INC.			1-14-72	338	604	55			" "
			CARL M. ISHAM	SUPERIOR MOTOR FREIGHT, INC.			2-22-72	339	25	48-49-50-51			" "
			GLENN D. LITTLER ETUX	DONALD CHESTER ETUX			4-28-72	340	141-142	490			" "
			TIMOTHY D. HUFFMAN	DAVID M. KREGLOW ETUX			5-19-72	340	470-471	567-568			" "
			LLOYD CARL MORRIS ETUX	WARREN W. HUFF ETUX			7-6-72	341	368-369	23, 24, 25			" "
			PETE CARIDAS JR. ETUX	CHARLES F. BOZE ETUX			7-20-72	341	676	PT. 593, 594, 595-565			" "
			IDA B. O'CONNOR	ROBERT T. O'CONNOR			9-5-72	342	690	511			" "
			TIMOTHY D. HUFFMAN	DAVID M. KREGLOW ETUX			9-11-72	342	816-817	PT. 595, PT. 596			" "
			DENNIS WALTER NUESMEYER ETUX	EUGENE G. STILES ETUX			10-12-72	343	500-501	549, 550			" "
			ROBERT NUESMEYER ETUX	"			10-12-72	343	502-503	547, 548			" "
			CLARA O. SPRINKLE	ADOLPH E. SPRINKLE			11-20-72	343	921-923	473, 474			" "
			NORMAN E. FOLTZ ETUX	BONNIE JEAN DIENER			1-17-73	344	823	589			" "
			EUGENE G. STILES ETUX	JAMES C. DODGE ETUX			5-8-73	346	749-750	547, 548, 549, 550			" "
			JAMES C. DODGE ETUX	EUGENE G. STILES ETAL			5-8-73	346	751-752	547, 548, 549, 550			" "
			THOMAS E. RICHARDS ETUX	ROBERT R. PATTERSON ETAL			5-15-73	346	899	467, 468			" "
			LAVERN F. ZELL ETUX	ISABELLE J. PUSEY			6-12-73	347	450-451	574-575			" "
			C. C. SMITH ETUX	C. C. SMITH ETUX			7-16-73	348	19	39			" "
			ROBERT E. KUNKLEMAN ETUX	EDWARD C. BROCK ETUX			7-24-73	348	191-192	470-471			" "
			WILLIAM PARKER	JOSEPH H. DIERKERS ETUX			8-1-73	348	404-405	18			" "
			HARRY J. MAIER	J. HAROLD MAIER ETAL			8-20-73	348	819	587			" "
			STANLEY T. RICE ETUX	MAURRE D. POTTER ETUX			9-4-73	349	40-41	509 508 Pt.			1/2' E. Side
			STEPHEN D. DALE (Dec'd)	ERMA I. HETHERINGTON			9-7-73	349	162	469			" "
			ERMA I. HETHERINGTON ETUX	JAMES M. KOLAR ETAL			12-3-73	350	368-369	469			" "
			CURTIS LYNN OGAN	ARNOLD E. OGAN ETUX			12-28-73	350	701	578, 579, 580, 581, 577, 581, 596			" "
			ISABELLA E. WICKER	ISABELLA E. WICKER TRUSTEE	0.92 AC. 1.10	✓	1-2-74	350	745-748	13, 14, 15, 16, 17, 521, 522, 523, 538, 539, 540, 541, 542, 543, 546, 573			" "
			HOMER J. PARMER DEC'D	BESSIE E. PARMER			1-23-74	351	35-34	464, 465			" "
			ELEANOR I. TIMMERMAN (Dec'd)	J. PAUL TIMMERMAN			2-25-74	351	450-451	40			" "
			WARREN L. EDWARDS ETUX	LEROY T. GRANDI ETUX	0.173	✓	4-8-74	352	191-193	613, 614, 615, 616			" "
			WARREN L. EDWARDS ETUX GC.	LEROY T. GRANDI ETUX	0.173	✓	5-13-74	352	797-798	558			New Survey
			"	"	0.374	✓	5-13-74	352	799-800				"
			LEROY T. GRANDI ETUX	CHARLES O. COFFEY ETAL	0.068	✓	5-14-74	352	903-904	613, 614			New Survey
			"	"	0.042	✓	5-14-74	352	905-906	"			"
			MARION I. SOEGEN ETUX	STACEY F. WINFIELD			6-20-74	353	634-635	584			"
			LEROY T. GRANDI ETUX	RONALD E. SHEEHY ETUX			6-21-74	353	681	615 Pt. 616 Pt.			New Survey



SURVEY OR SECTION	SUB. NO.	NO. ACRES	GRANTOR	GRANTEE	ACRES TRANS'FRD	TRANS.	DATE OF TRANSFER	DEED		LOT NO.	SIZE		REMARKS
								VOL.	PAGE		FRONT	DEPTH	
36-6-8		0.018	LE ROY T. GRANDI ETUX	RONALD E. SHEEHY ETUX	0.018	✓	6-21-74	353	676-				New Survey
36-6-8		0.041	"	CHARLES A. HOWELL ETUX	0.041	✓	6-24-74	353	678				
36-6-8		0.018	"	"	0.018	✓	6-24-74	353	705-707	616			
36-6-8		0.024	"	"	0.024	✓	6-24-74	353	708-				
36-6-8		0.017	"	"	0.017	✓	6-24-74	353	716				
36-6-8		0.028	"	VERNON A. FISCHER ETAL	0.028	✓	6-25-74	353	749-				
36-6-8			"	"		✓	6-25-74	353	751-				
36-6-8			"	"		✓	6-25-74	353	752-				
36-6-8		0.017	"	RICHARD SNIDER ETAL	0.017	✓	7-1-74	353	754				
36-6-8		0.036	"	"	0.036	✓	7-1-74	353	832-				
36-6-8		0.081	"	"	0.081	✓	7-1-74	353	834				
36-6-8			"	ROBERT W. CORLESS ETUX	0.025	✓	7-1-74	353	835-				
36-6-8		0.044	"	"	0.044	✓	7-1-74	353	837				
36-6-8		0.010	"	"	0.010	✓	7-1-74	353	838-				
36-6-8		0.067	"	"	0.067	✓	7-1-74	353	840				
36-6-8		0.050	"	DONALD K. ALDRIDGE ETUX	0.050	✓	7-8-74	353	841-				
36-6-8			"	"		✓	7-8-74	353	842				
36-6-8			"	"		✓	7-8-74	353	843				
36-6-8		0.026	"	MALCOLM E. PENNELL ETUX	0.026	✓	7-8-74	353	844-				
36-6-8		0.046	"	"	0.046	✓	7-8-74	353	846-				
36-6-8		.0238	JOHN J. GILLIGAN STATE OF OHIO	HARRY L. GARNER	.0238	✓	7-11-74	353	847				
			J. PAUL TIMMERMAN	JOHN P. TIMMERMAN			7-18-74	354	848-				
			THELMA L. KENT ETUIR	ANNA L. WIDMER			9-11-74	355	849				
			DONALD F. HAGLER	ETHA BELLE HAGLER			10-21-74	355	850				
			ARTHUR C. HAWKINS ETUX	MARTHA HAYS GRAVES			11-12-74	356	851				
			ARTHUR C. HAWKINS ETUX	KENNETH D. GRAVES			11-12-74	356	811				
12276		0.152	CHARLES E. BOIT BOITNOTT	JACK E. BROWN ETUX	0.152	✓	1-13-75	356	810-				
			PHILIP F. BITTNER DEC'D	EDWINA M. BITTNER			1-17-75	356	811				
			CARL LOUIS WEST ETUX	FLORENCE PECK			3-3-75	357	812				
			FLORENCE PECK	ELISABETH LOUISE WEST			3-3-75	357	813				
		0.018	RONALD E. SHEEHY ETUX	WALTER L. MARTIN ETUX	0.018	✓	4-1-75	357	814				
36-6-8		0.041	"	"	0.041	✓	4-1-75	357	815				
			CHARLES WILLIAM HINES	JUDY ANN HINES			5-9-75	358	816				
			MARTHA A. MATSON	WILLIAM L. BRANIGAN ETUX			5-27-75	358	817				
			ROBERT U. MURPHY ETUX	GARY L. MILLER			6-30-75	359	818				
36-6-8		0.017	RICHARD SNIDER ETAL	ROBERT WINKER ETUX	0.017	✓	9-15-75	360	819				0.028A.
36-6-8		0.036	RICHARD SNIDER ETAL	ROBERT WINKER ETUX	0.036	✓	9-15-75	360	820				
36-6-8			BD. OF COMM. LO. CO.	VACATION OF STREET		✓	9-15-75	360	821				Vol 1 W P. 260 - Comm Jour.
			EDWARD C. BROCK ETUX	HARRY MONGER ETUX			9-16-75	360	822				
			DONNA A. KATTER DEC'D	JOHN JOLLIFF ETUX			9-29-75	360	823				
			ROBERT R. PATTERSON ETAL	MAJON ADMINISTRATOR OF VETERANS AFFAIRS			10-17-75	360	824				
			WARREN W. HUFF, SR. ETUX	WARREN W. HUFF, JR. ETUX			10-17-75	360	825				
			JOHN E. HUMPHREYS DEC'D	NINA M. HUMPHREYS			12-1-75	361	826				
36-6-8			FRED T. GARRETT ETAL (SHERIFFS DEED)	ROBERT C. AMMONS ETUX			2-13-76	362	827				
36-6-8		0.017	MAYNARD WHITE ETAL	HAROLD A. DINGLEDDINE ETUX	0.017	✓	3-8-76	362	828				
36-6-8		0.028	"	"	0.028	✓	3-8-76	362	829				
			ADMINISTRATOR OF VETERANS AFFAIRS	RAYMOND L. FOWLER ETUX			4-27-76	363	830				
			LEROY T. GRANDI ETUX	WILLIAM M. HAMILTON			5-13-76	363	831				
			RICHARD E. SPRINKLE ETUX	MELVIN L. BOWSER ETUX			6-1-76	364	832				
			ROBERT E. MAIER ETUX	J. HAROLD MAIER			7-21-76	365	833				
			WARREN W. HUFF, JR. ETUX	EARL EDWARD STOCKSTILL ETUX			7-26-76	365	834				200 Vacated Away
			WENDELL W. SMITH ETUX	NINA J. BURGERT			8-11-76	365	835				
36-6-8			EDWINA BITTNER	WENDELL W. SMITH ETUX			11-12-76	367	836				New Survey
			WENDELL W. SMITH ETUX	EDWINA BITTNER			11-12-76	367	837				"



SURVEY OR SECTION	SUB. NO.	NO. ACRES	GRANTOR	GRANTEE	ACRES TRANSFRD	TRANS.	DATE OF TRANSFER	DEED		LOT NO.	SIZE		REMARKS
								VOL.	PAGE		FRONT	DEPTH	
36-6-8		0.081	ROBERT W. CORLESS ETX	NAGLE V. GUSCHING ETUX	0.081	X	2-18-77	369	17-20				
36-6-8		0.025 0.044	" "	" "	0.025 0.044	X	2-18-77	369	21-24				
36-6-8		0.017 0.036	ROBERT WINKER ETUX	ALICE L. FLAD	0.017 0.036	X	2-22-77	369	60-62	615 Pt.			0.079 Lot 615A
36-6-8		0.042 0.068	CHARLES O. COFFEY DECD	MARY A COFFEY	0.042 0.068	X	2-28-77		180-				
36-6-8		0.18 0.041	WALTER L. MARTIN ETUX	WALTER L. MARTIN ETUX	0.18 0.041	X	3-4-77	369	181				
36-6-8		0.042 0.068	CHARLES O. COFFEY (DECD)	MARY A. COFFEY	0.042 0.068	X	3-17-77	369	739-741	613 Pt. - 0159 Pt. 614 Pt. - 0074 Pt.			
			William M. Hamilton etux	Malcolm E. Pennell etux		X	4-21-77	369	411	558			
			STACEY F. WINFIELD	BARBARA J. CRAIG		X	3-21-77	369	426-427	584			
			Maurice D. Potter etux	Scott A. Noble etal		X	7-5-77	371	244-245	509			
			MARION I. SOGREN ETUX	CHARLES O. MYER		X	7-8-77	371	433-434	504 593 Pt., 594 Pt.			
12276		0.152	JACK E. BROWN ETUX	J. MILLARD WREN ETUX	0.152	X	7-11-77	371	472-473	607-608			
			RODNEY M. LEFFEL ETAL	MARY H. LEFFEL		X	7-20-77	371	644-648	43, 44, 45 532, 533			
			WARREN T. EDWARDS ETUX	MARION I. SOGREN ETUX (CORRECTIVE DEED)		X	7-21-77	371	691-692	504, 593 Pt., 594 Pt.			
			WARREN C. EDWARDS ETUX	DAVID T. PICKERING		X	9-2-77	372	418-419	570			







SURVEY OR SECTION	SUB. NO.	NO. ACRES	GRANTOR	GRANTEE	ACRES TRANS'FRD	TRANS.	DATE OF TRANSFER	DEED		LOT NO.	SIZE		REMARKS
								VOL.	PAGE		FRONT	DEPTH	
36-6-8		0.39 AC.	HARLEY E. BECKER ETUX	MAURICE RAMGA ETUX	0.39	✓	7-29-71	336	271-278				New SURVEY
36-6-8		.0509	STATE OF OHIO	REBO, INC. ETAL	0.0509	✓	8-20-75	359	760-761				
36-6-8		0.39	MAURICE RAMGA ETUX	LEON W. BUNDY ETUX	0.17	✗	4-26-76	363	429-430				NEW SURVEY
36-6-8		0.22	MAURICE RAMGA ETUX	RICHARD C. STAW ETUX	0.22	✗	9-21-74	366	663-664				







SURVEY OR SECTION	SUB. NO.	NO. ACRES	GRANTOR	GRANTEE	ACRES TRANS'FRD	TRANS.	DATE OF TRANSFER	DEED		LOT NO.	SIZE		REMARKS
								VOL.	PAGE		FRONT	DEPTH	
9925			ROBERT J. SMITH	GRACE G. NEEDLES		✓	4-7-71	334	504	20-21	151.6'	72.0'	SMITH ALLOT. No. 3
9925			CAROL S. SEITZ	JAMES R. SEITZ		✓	4-27-71	334	815-816	19-20	100.0	72.0'	SMITH ALLOT No. 2.
9925		0.14	Charles N. Swift Etux	AVON R COX ETUX	0.14	✓	6-3-71	335	337-339				W/ASH
9925		0.14	Charles N. Swift Etux	AVON R. COX ETUX	0.14	✓	6-3-71	335	337,339				"
			Hazel Freshner	Paul C. Beery Etux		✓	6-14-71	335	483-484	5			SMITH ALLOT #3
			William F. Brooks Etux	Harry F. Wessel Etux		✓	6-18-71	335	576-579	25' OFF 27 28			"
41		Lot 11	ALBERT W. CARTER ETUX	HUGH D. HILL ETUX		✓	6-28-71	335	190-191	Lot 11			SMITH ALLOT #3
			HARRY R. PUGH	MARY I HARRIMAN		✓	7-16-71	336	64-	18-19 EXCEPT 26' OFF N SIDE 6-18			"
			MARY I HARRIMAN	HARRY R. PUGH ETUX		✓	7-16-71	336	65-	18-19 " " 35' " " 6-18			"
41			GEORGE E. SMITH ETUX	HAZEL M. FRESHNER		✓	7-26-71	336	235	Lot 17 in Smith #3 Lot 31 " " #2			"
			HAZEL M. FRESHNER ETUX	ELISABETH WASSON ETUX		✓	9-8-71	336	872-878	Lot 2-17			"
			HAZEL M. FRESHNER ETUX	SHIRLEY M. SHABLA ETUX		✓	9-8-71	336	872-878	Lot #1 Lot 22, 3, 4, #21 Lot #2 " " 3' OFF			"
			NORMAN ROSTORFER ETUX	ADAM H. BROWN ETUX		✓	9-21-71	337	47-48	Lot 2 " " 3' OFF			"
			HAZEL M. FRESHNER ETUX	ORLEN E. NEBERGALL ETUX		✓	10-18-71	337	435-436	Pls 35-34			"
			HAZEL M. FRESHNER ETUX	KARL W. BROWN ETUX		✓	10-21-71	337	475-476	23-24			"
			Norman Rostorfer Etux	Shirley A. Kadile		✓	11-12-71	337	833-834	4-20 Pt 3-21			"
			HAZEL M. FRESHNER	RAY ORNER ETUX		✓	11-23-71	337	996-997	Lot 6			SMITH ALLOT #3
			ALBERT W. CARTER ETUX	FLORENCE DOANE		✓	3-6-72	339	192	Lot 13			SMITH ALLOT #3
			HAZEL M. FRESHNER	ROBERT W. SMITH ETUX		✓	3-22-72	339	483-484	Lot 37			SMITH ALLOT #3
			PAUL C. BEERY ETUX	WILLIAM G DANIEL ETUX		✓	7-3-72	339	665-661	Lot 5			"
			HAZELLE M. KNIGHT DEED	OLAF K. ROOSSELAND ETUX	0.01	✓	4-10-72	339	831-833	Lot 11			"
			CHARLES E PHILLIPS	PETER F. CONLON ETUX		✓	4-14-72	339	896	LOT 7			"
			DELBERT A. FICKERT ETUX	PETER F. CONLON ETUX		✓	4-14-72	339	894-895	Lots 16-16			"
			Lester H Monnin	Richard E + Sally Douglass		✓	5-3-72	340	207	Lots 3-4			"
9925		0.19	ALBERT W. CARTER ETUX	DOROTHY S. MILLS	0.19	✓	5-4-72	340	221-223	Lot 12			SMITH ALLOT #3
			BYRON D. KAPP ETUX	FLORENCE DOANE		✓	5-24-72	340	566-567	Lot 14			SMITH ALLOT #3
			HAZEL M. FRESHNER	CALVIN R. ROSS ETUX		✓	6-6-72	340	832-833	36-35 Pt. 25' OFF 27			SMITH ALLOT #3 20' OFF N. SIDE OF LOT 35 25' S. SIDE OF 27.
			HENRY F. WESSEL ETUX	GEORGE L. SMITH ETUX		✓	6-15-72	341	18-19	28			"
			WALTER HUNT	HARLEY E. SMITH ETUX		✓	7-6-72	341	381	9, 10			IN ALLOT. 3
			RICHARD E. DOUGLAS ETUX	PAUL C. BERRY ETUX		✓	7-31-72	342	14	3, 4			"
			HELEN GROVES	HUGH D. HILL ETUX		✓	3-15-73	345	687-688	8			SMITH ALLOT No. 3
			H. C. LONG	H. D. HILL		✓	4-23-73	346	409-410	18, 19			"
			MIL O S. GILKESON ETUX	ROY A. WOODS ETUX		✓	5-14-73	346	871-872	16, 17 22, 30			ALLOT No. 2
			MILA JEAN NEWLAND ETUX	ROBERT E. SHUMATE ETUX		✓	6-4-73	347	235	22			ALLOT, No. 3
			DURELL WILCOX ETUX	ROBERT E. SHUMATE ETUX		✓	6-4-73	347	621-				"
		.06	ALBERT W. CARTER DEC'D	CLARA E. CARTER	.06	✓	6-20-73	347	622				"
		.06	CLARA E. CARTER	DOROTHY S. MILLS	.06	✓	6-20-73	347	673				"
		.06, .19	DOROTHY S. MILLS	I.L.E., INC.	.06, .19	✓	6-25-73	347	687-688	12			"
			HUGH D. HILL ETUX	BILLY M. LANE ETAL		✓	8-6-73	348	462	8			ALLOT No. 3
			PETER F. CONLON ETUX	CLAIR S. GANT ETUX		✓	9-4-73	349	39	7-15-16			SMITH ALLOT NO. 3
			LESTER H. MONNIN	G. HARRISON FENNER		✓	2-6-74	351	214	13, 14, 15			SUB 2
		.06	I.L.E. INC.	D. LYNN MOON ETAL	.06, .19	✓	4-24-74	352	495-496	12			SUBD, No. 3
			WILLIAM G. DANIEL	FLOYD ROBERTS ETUX	.19	✓	8-22-74	354	758-759	5			"
			MARTIN L. FLEMING DEC'D	MARY H. FLEMING		✓	9-12-74	355	209	2			ALLOT, No. 3
			CALVIN R. ROSS ETUX	ORLEN E. NEBERGALL ETUX		✓	3-3-75	357	371	36-35 Pt.			EASEMENT
			ORLEN E. NEBERGALL ETUX	CALVIN R. ROSS ETUX		✓	3-3-75	357	372-373	357-34 Pt.			EASEMENT
			OTTO HOHM ETAL	BERTHA E. SMITH		✓	4-2-75	357	797-798	37			"
			ROBERT WILLIAM SMITH DEC'D	"		✓	4-2-75	357	799-781	37			"

9925  
9946  
10121

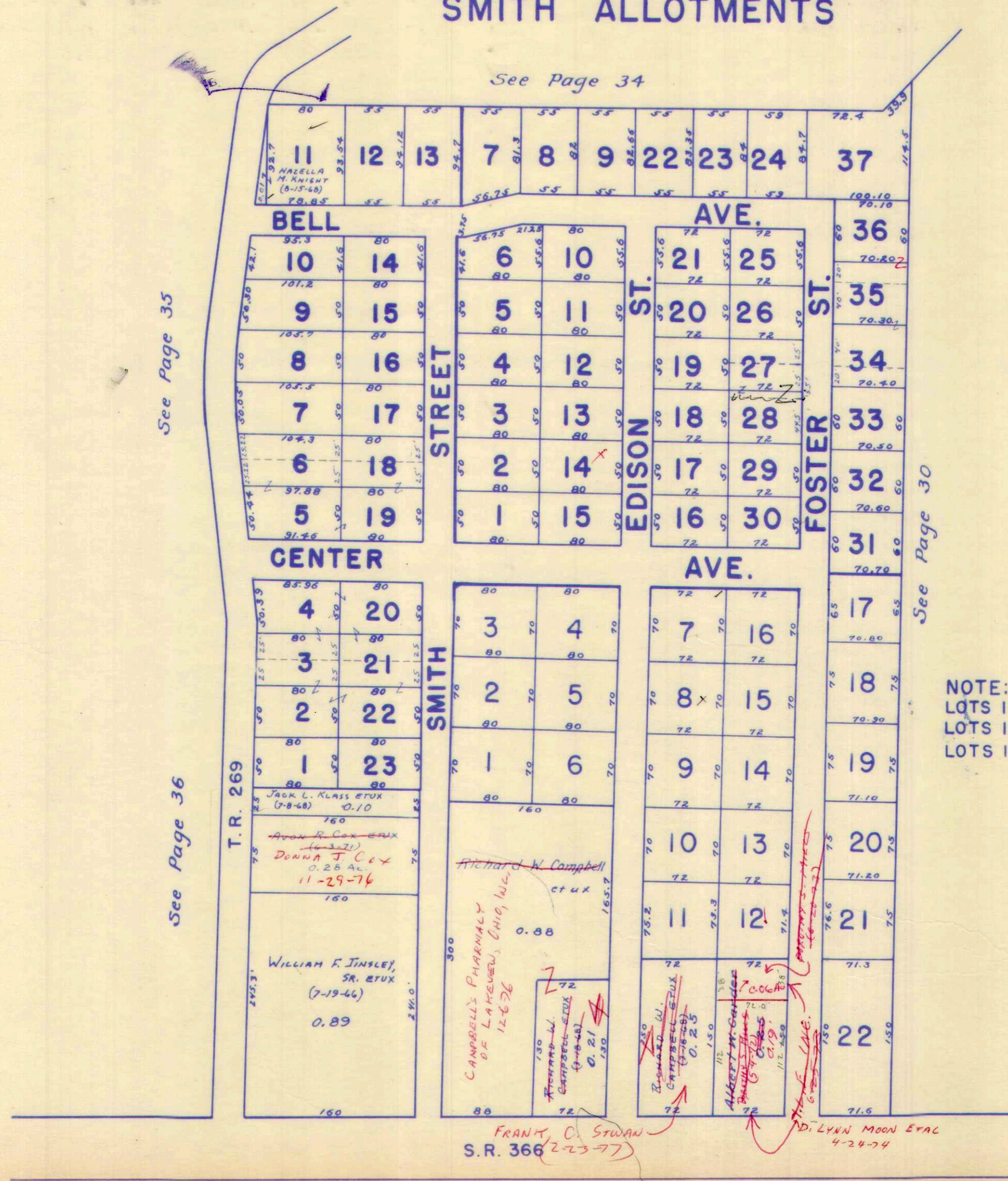


SURVEY OR SECTION	SUB. NO.	NO. ACRES	GRANTOR	GRANTEE	ACRES TRANS'FRD	TRANS.	DATE OF TRANSFER	DEED		LOT NO.	SIZE		REMARKS
								VOL.	PAGE		FRONT	DEPTH	
			ADAM H. BROWN (Dec'd)	RUTH A. BROWN		✓	7-17-75	359	316	2-3 PT. 22-21 PT.			SMITH ALLOT No. 1
			RUTH ANNA BROWN	WILLIAM S. WAGONER ETUX		✓	1-12-76	361	808-809	2-3 PT. 22-21 PT.			
			MILO S. GILKERSON ETAL	G. HARRISON FENNER		✓	4-2-76	362	839-840	13, 14, 15			SUB. No. 2
			G. HARRISON FENNER ETUX	ROBERT E. ARMSTRONG ETUX		✓	4-27-76	363	321-322	13, 14, 15			SUB No. 2
			LESTER MONNIN	RICHARD W. ARMSTRONG ETUX		✓	5-4-76	363	431-432	1, 2			" " "
9925			ROY A. WOODS ETUX	DWIGHT EDWARDS ETUX		✓	10-7-76	366	937-938	16, 17, 29, 30			" " "
			AVON R. COX DEC'D	DONNA J. COX	0.28	✓	11-29-76	367	916-917				
9925		0.28	RICHARD W. CAMPBELL ETUX	CAMPBELL'S PHARMACY OF LAKEVIEW, OHIO, INC.	0.88	✓	12-6-76	368	53-65				
9925		0.21 0.25	CAMPBELL'S PHARMACY OF LAKEVIEW	FRANK C. STWAN, ETAL	0.21 0.25	✓	2-23-77	369	73-74				
		0.25	ROBERT E. SHUMATE ETUX	WAYNE L. GUESS ETUX	0.25	✓	3-31-77	369	603	22			SUB No. 3
			JEEN NEWLAND ETUX	RICHARD W. ARMSTRONG ETAL		✗	4-25-77	370	43	3-4			SMITH No. 3
			DWIGHT EDWARDS ETUX	FRANK C. STWAN, JR. ETAL		✗	5-31-77	370	617	16, 17, 29, 30			SMITH No. 2
			JOHN M. HYLAND ETUX	MARSHA KAY STIDAM		✗	7-15-77	371	543	5, 6, 10, 11, 12			SMITH No. 2
			MARSHA KAY STIDAM	JOHN M. HYLAND ETUX		✗	7-15-77	371	544	5, 6, 10, 11, 12			" "
			SHIRLEY A KUAILE	KARL L. BROWN ETUX		✗	8-5-77	371	949	4-20 37-21 P.			SMITH No. 1



WASHINGTON TOWNSHIP  
 VIRGINIA MILITARY SURVEY  
 SCALE: 100' = 1"  
 SMITH ALLOTMENTS

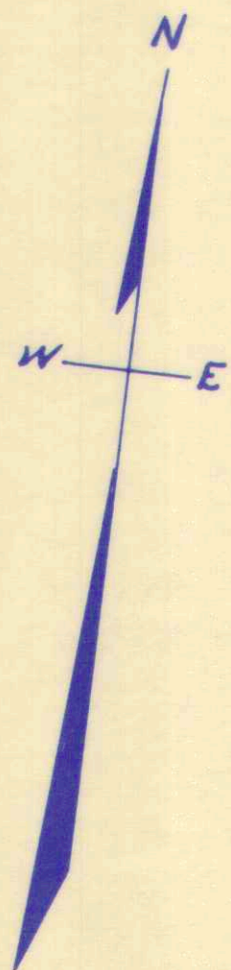
9925  
 9946  
 10121



See Page 35

See Page 36

See Page 30



NOTE:  
 LOTS 1 TO 23 SMITH ALLOTMENT NO. 1  
 LOTS 1 TO 37 SMITH ALLOTMENT NO. 2  
 LOTS 1 TO 22 SMITH ALLOTMENT NO. 3

FRANK C. STUAN S.R. 366 (2-23-77)  
 D. LYNN MOON ETUX 4-24-74



SURVEY OR SECTION	SUB. NO.	NO. ACRES	GRANTOR	GRANTEE	ACRES TRANS'FRD	TRANS.	DATE OF TRANSFER	DEED		LOT NO.	SIZE		REMARKS
								VOL.	PAGE		FRONT	DEPTH	
12276			RODGER A. JOHNSON ETUX	EILEEN M. RAYNE		✓	9-21-71	337	37-38	15-16			WOLFS FIRST SWQ.
12276			EILEEN M. RAYNE	RODGER A. JOHNSON ETUX		✓	9-21-71	337	39-40	15-16			" " "
12276			Aileen E. Jordan + Glenn L. Jordan	P. Jo Ann Smith		✓	11-3-71	337	644-645	19			" " "
			JOHN F. DORENBUSCH ETUX	FLOYD W. SMITH ETUX	0.6	✓	12-17-71	338	321-322	20			" " "
			RODGER A. JOHNSON (DECD)	PAULINE W. JOHNSON		✓	3-30-72			15-16			" " "
			JOSE G. GUZMAN ETUX	BOB RIGEL INC,		✓	8-2-72	342	55-7	11, 12			
			P. JO ANN SMITH	NEB B. SHEPARD ETAL		✓	10-6-72	343	223-224	14			
			PAULINE W. JOHNSON, SINGLE	P. JO ANN SMITH		✓	7-26-73	348	265-266	15			
			PAULINE W. JOHNSON, SINGLE	P. JO ANN SMITH		✓	7-26-73	348	267-268	16			
			P. JO ANN SMITH	ROWE C. LITTLETON ETUX		✓	3-15-74	351	711	16			
			THOMAS N. CARTER ETAL	JOHN L. ROOF		✓	5-2-74	352	640-641	9			
			RAY ROSE ETUX	FRANCIS W. HUTCHINS ETAL		✓	5-20-74	352	957	19			
			P. JO ANN SMITH	DALE R. SMITH		✓	9-23-74	355	399-400	15			
			DALE R. SMITH	FIRST NATIONAL PLAZA		✓	10-23-74	355	872-873	15			
			BOB RIGEL, INC	MAX E. LEHNER, ETAL		✓	8-25-75	359	834-835	12			
			FRANCIS W. HUTCHINS ETAL	CHERYL THORPE		✓	8-25-75	359	846-847	19			
			CHERYL THORPE	GEORGE W. CARSON		✓	8-25-75	359	848-849	19			
			BOB RIGEL, INC.	BETTY ROSE CARR		✓	11-12-75	360	989-990	11			
			MAX E. LEHNER ETUX	GENERAL MOTORS CORP,		✓	2-24-76	362	344-345	12			
			JOHN L. ROOF	ROBERT L. BATTLES ETUX		✓	3-19-76	362	634-635	9			
			GENERAL MOTORS COOP.	THOMAS L. TAUBKEN ETUX		✓	5-13-76	363	637-639	12			
			JOHN PHILLIPS HAMILTON ETUX	GLEN W. SMITH ETAL		✓	9-1-76	366	336-338	6			
12276		0.06	FLOYD W. SMITH ETUX	CARMON M. SMITH ETAL	0.06	✓	10-12-76	366	983-984	20			
			GEORGE W. CARSON	DONALD E. ECKDAHL ETUX		✓	10-15-76	367	35	19			
			P. JO ANN SMITH ETUX	ROWE C. LITTLETON ETUX		✗	6-20-77	370	983-984	16			
			ROWE C. LITTLETON ETUX	RICHARD N. HAIGHT ETUX		✗	6-20-77	370	985	16			
			CHARLES WILLIAM MAIEX ETUX	CARMON M. SMITH		✗	7-21-77	371	681	13			
			DONALD E. ECKDAHL ETUX	RICHARD F. STEENROD ETUX		✗	8-5-77	371	937	19			







SURVEY OR SECTION	SUB. NO.	NO. ACRES	GRANTOR	GRANTEE	ACRES TRANS'FRD	TRANS.	DATE OF TRANSFER	DEED		LOT NO.	SIZE		REMARKS
								VOL.	PAGE		FRONT	DEPTH	
43		Lot 17	HAROLD J. GILLIAN	FRANCIS W. MOODY ETUX		✓	6-24-71	335	675-676	LOT 17			Hedges Sub.
43			W. WAYNE HORN ETUX	MABEL I. WRIGHT		✓	8-9-71	336	456-457	LOT 16			" "
			* EUGENE SWIGART ETUX	CHARLES L. MONSER ETUX		✓	9-20-72	342	969	4			
			CHARLES E. EVANS	BEATRICE R. EVANS		✓	3-11-75	357	455-457	6,7,8,11			
			BEATRICE R. CRABILL (EVANS)	MICHAEL J. STONE ETUX		✓	3-24-76	357	596-599	11			
			CHARLES E. EVANS ETUX	" " ETUX		✓	3-24-76	357	596-597	11			
			MICHAEL J. STONE ETUX	JOHN F. SOWERS ETUX			2-22-77	369	53-55	11			
			STATE OF OHIO (LAKELANDS ADMINISTRATION)	NELSON C. BARCHERS ETAL			7-6-77			Old Lot 14			New Lot 15
			" "	" " "			7-6-77			Old Lot 13			New Lot 16
			" "	HAROLD J. GILLIAN ETUX			7-6-77			Old Lot 12			New Lot 17
			" "	MICHAEL J. STONE ETUX			7-6-77			Old Lot 11			New Lot 18
			" "	GEORGE P. STOLZ			7-6-77			Old Lot 10			New Lot 19
			Robert D. Hoffmann etux	R. Kenneth Koltenbah etux			7-28-77	371	805-810	5			Hedges Sub.







SURVEY OR SECTION	SUB. NO.	NO. ACRES	GRANTOR	GRANTEE	ACRES TRANS'FRD	TRANS.	DATE OF TRANSFER	DEED		LOT NO.	SIZE		REMARKS
								VOL.	PAGE		FRONT	DEPTH	
36-6-8			LEROY T. GRANDI ETUX	ERNESTINE M. WRIGHT ETAL	0.085	✓	3-15-71	334	173-176			Lor 8,	
36-6-8		0.06	Tamara Kay Corey	Mildred M. Fox	0.06	✓	6-10-71	335	454-455			Artist's Isle	
			JAMES BAIN JR, ETUX	MARILYN SCOTT	0.0049	✓	8-11-71	334	485-486			EXCEPT TRINCLER.	
			MARILYN SCOTT	ETHEL C. BAIN	0.076	✓	8-11-71	336	489-492				
36-6-8			LEROY T. GRANDI ETUX	RICHARD L. BACH, ETUX	0.052	✓	12-21-71	338	347			ARTIS ISLE	
36-6-8			RUTH POTTER	NORMAN C. RAMP ETUX	0.10	✓	6-5-72	340	736-737			" "	
	3	1.09	LEROY T. GRANDI ETUX	EARL R. PARSONS ETUX	0.09	✓	6-26-72	341	197-198				
		0.038			0.038	✓			895-				
36-6-8		0.052	RICHARD L. BACH ETUX	DONOVAN R. HERRES ETUX	0.052	✓	7-25-72	341	896				
			ROBERT J. KELLY ETUX	HAROLD F. GWINN ETUX	0.075	✓	5-25-73	347	171-				
					0.02 (2A)	✓			173				
36-6-8	6	0.105	H. PAUL WEITENDORF ETUX	ROBERT F. SWANSON ETUX	0.105	✓	6-18-73	347	570-				
		0.038			0.038	✓			373				
36-6-8		0.052	PATRICIA A. HERRES	DONOVAN R. HERRES	0.052	✓	11-23-73	350	554-				
			MARY ANN GWINN	HAROLD F. GWINN	0.052	✓	12-7-73	350	464	2, 2A		PRIVATE DRIVE	
			JAMES BAIN JR. ETUX	EARL R. PARSONS ETUX	0.075	✓	3-18-74	351	718-			WELL LOT	
			ETHEL C. BAIN ETUX	ROBERT L. HARPHANT ETUX	0.089	✓	5-13-74	352	822-				
			EVERETT J. MATTIS ETUX	B. VAUGHN FREEDMAN	0.095+0.02	✓	5-24-74	353	825-				
			ANDREW A. VAN DAM ETUX	LEONARD J. McHALE ETUX	0.094	✓	5-5-75	358	124-			TRACT 1 AND 1A	
			MILDRED M. FOX ETUX	ROGER D. SMOCK	0.07	✓	1-20-76	361	222-			TRACT 10	
			ERNESTINE M. WRIGHT ETAL	LEONARD J. McHALE ETUX	0.06	✓	1-20-76	361	951-			TRACT 14 B	
			NORMAN C. RAMP ETUX	JOAN M. JONES	0.085	✓	12-13-76	368	952-			TRACT 8	
			B. VAUGHN FREEDMAN	EARL R. PARSONS ETUX	0.10	✗	6-9-77	370	147-				
			EARL R. PARSONS ETUX	B. VAUGHN FREEDMAN	0.007	✗	8-31-77	372	148-				
					0.016	✗	8-31-77	372	815-			NEW SURVEY	
									816-			NEW SURVEY	

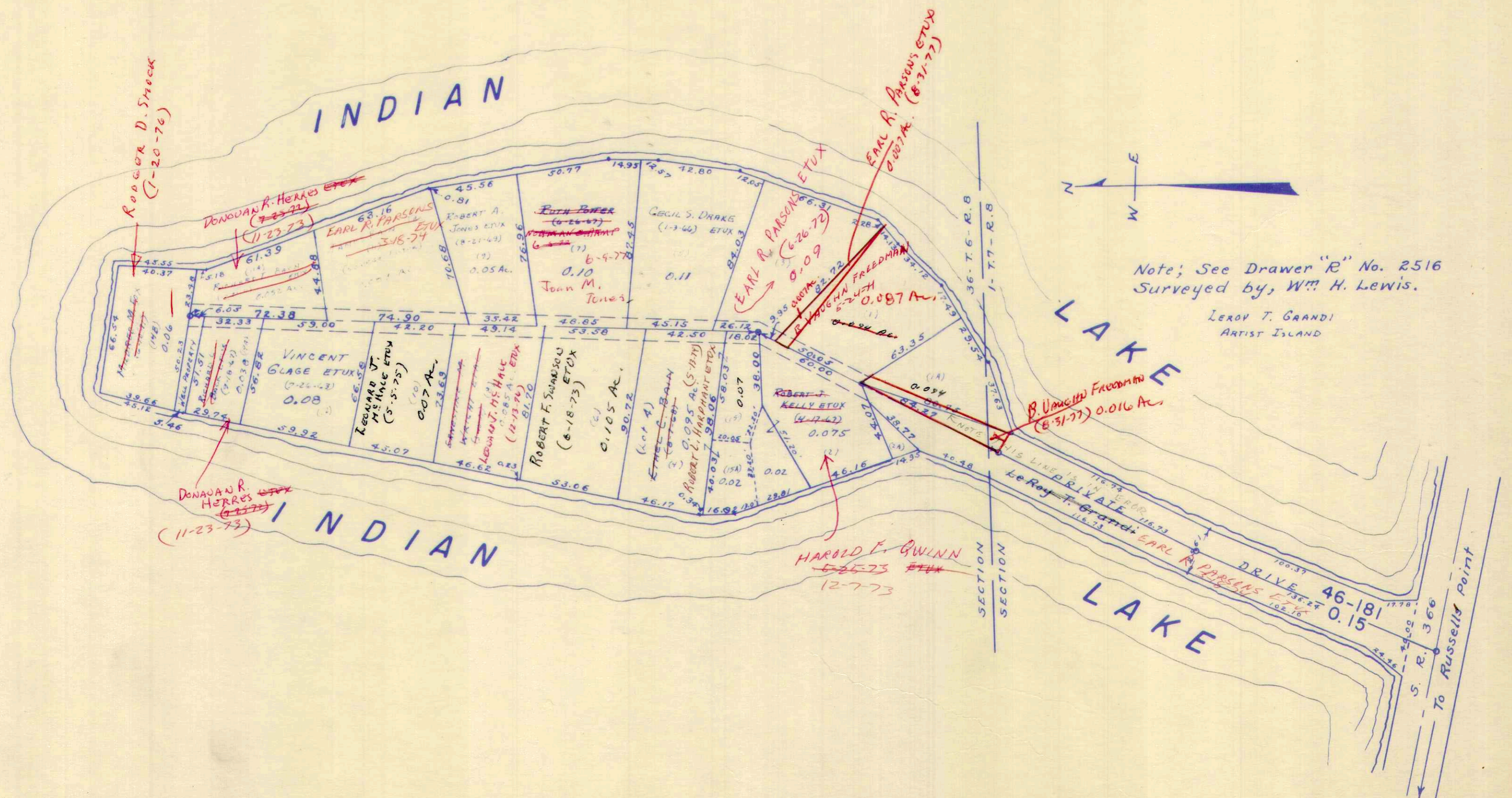


WASHINGTON TOWNSHIP  
 SECTION 1 TOWN 7 RANGE 8  
 SECTION 36 TOWN 6 RANGE 8

0.094  
 0.007  
 0.087


ARTIST ISLAND  
 SCALE: 1 INCH = 50 FEET

0.075  
 0.005  
 0.070



Note; See Drawer "R" No. 2516  
 Surveyed by, Wm. H. Lewis.


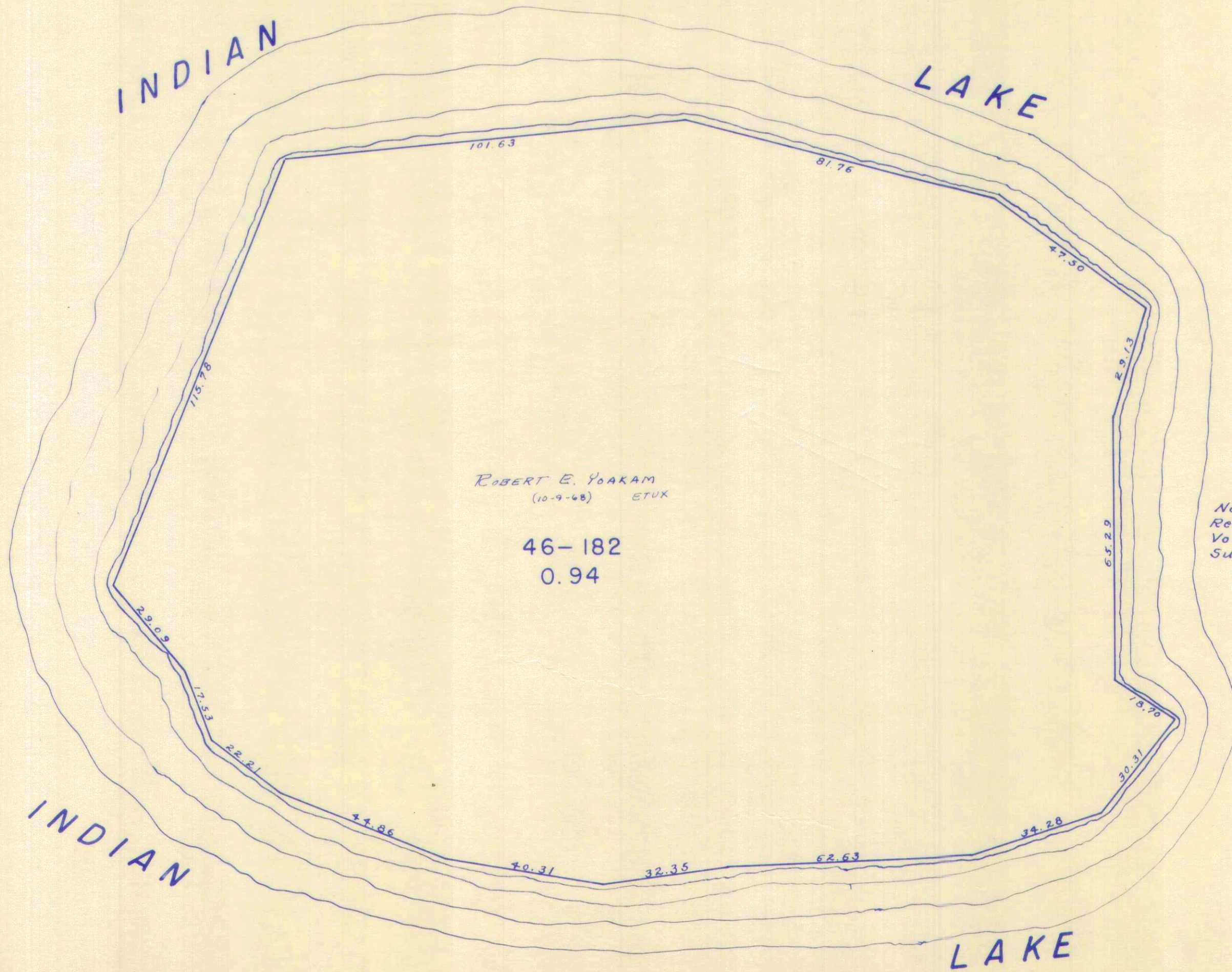
LEROY T. GRANDT  
 ARTIST ISLAND





CRYSTAL BEACH ISLAND

SCALE: 1 INCH = 25 FEET

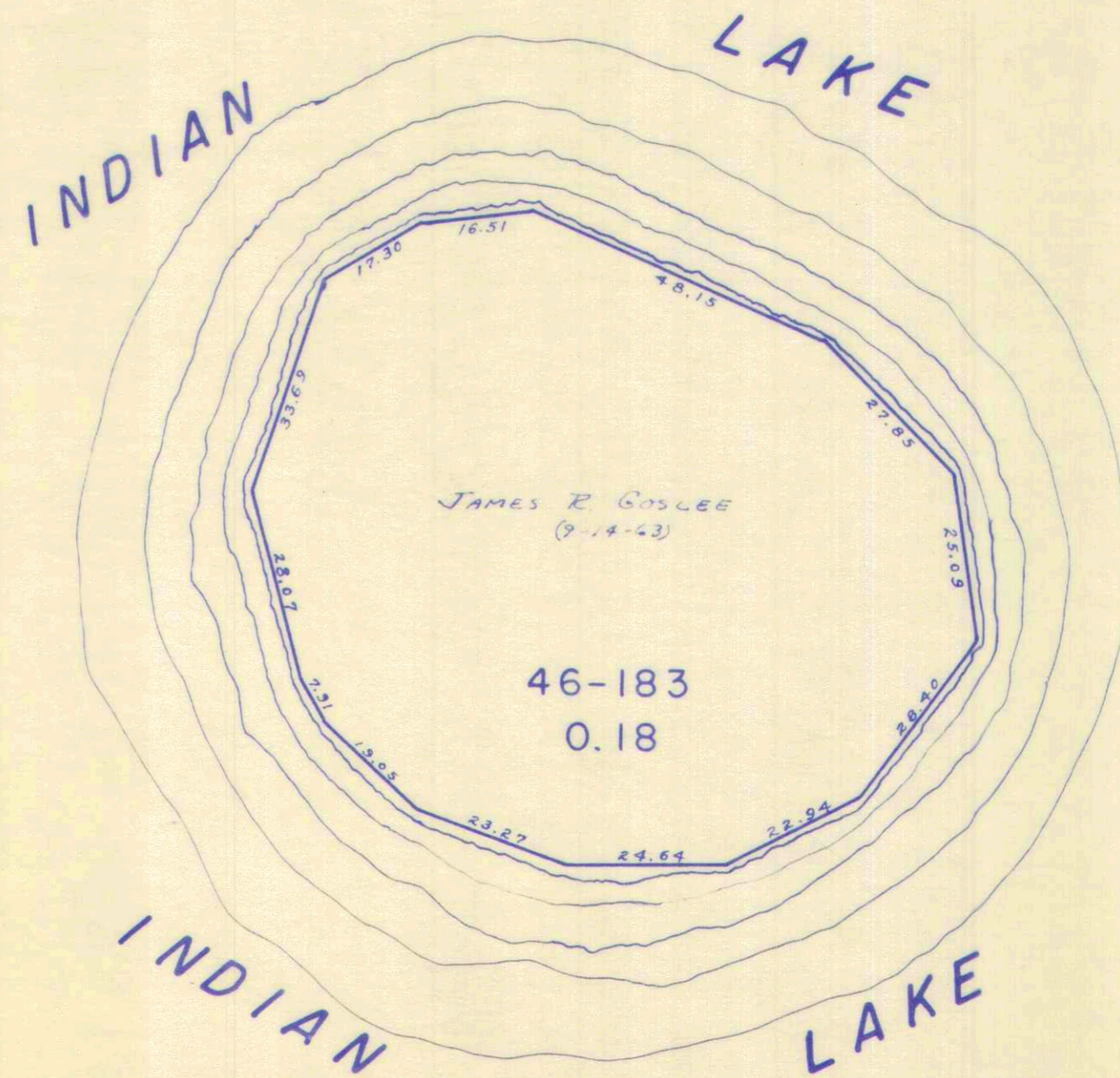


Note; See Logan County  
 Recorders plat book 5-  
 Volume E, page 21 for  
 Survey of this Island.



PRIEST ISLAND

SCALE: 1 INCH = 25 FEET



Note; See Logan County Recorders  
plat book 5-Volume E, page 21  
for survey of this Island.

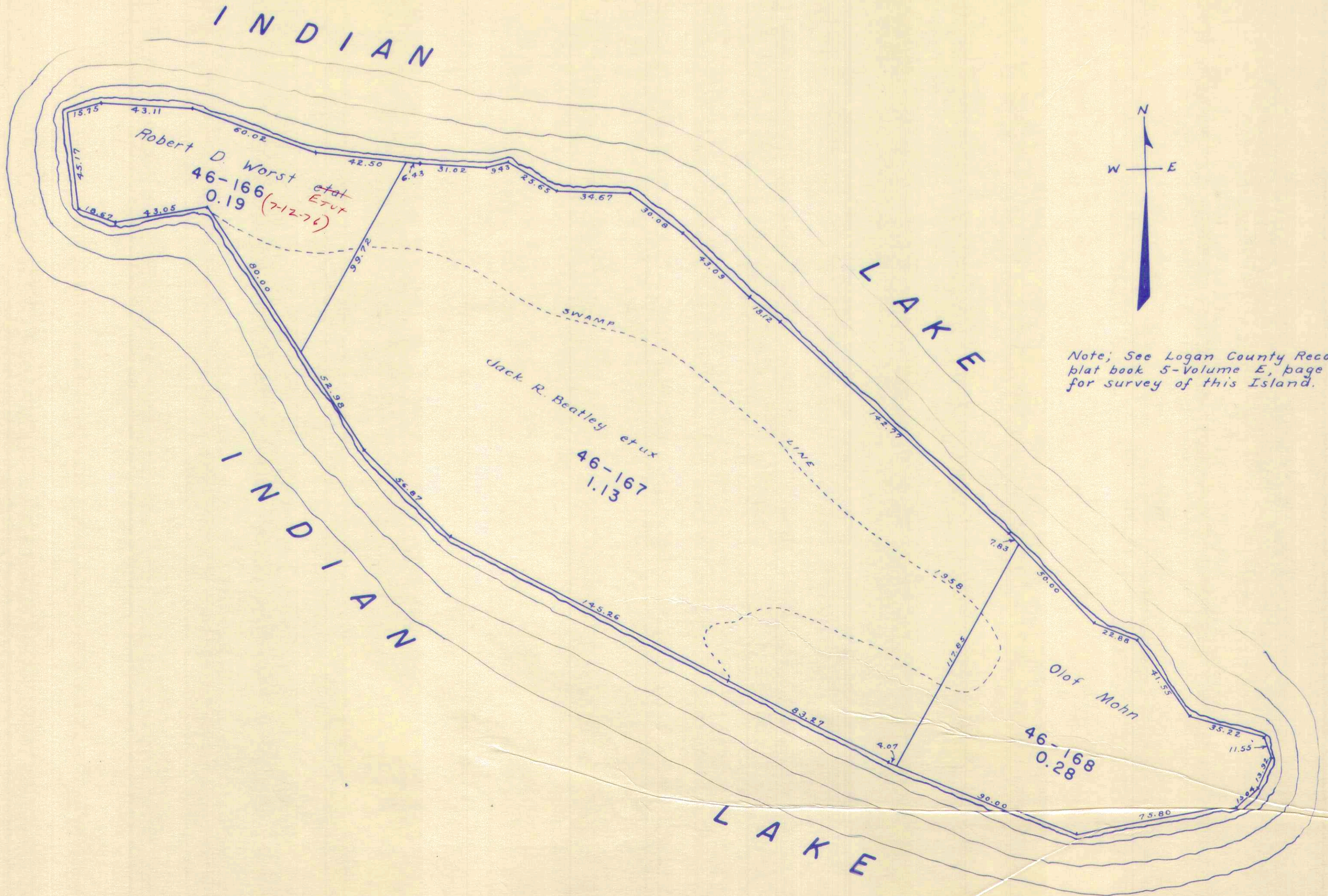






TOWPATH ISLAND

SCALE: 1 INCH = 40 FEET

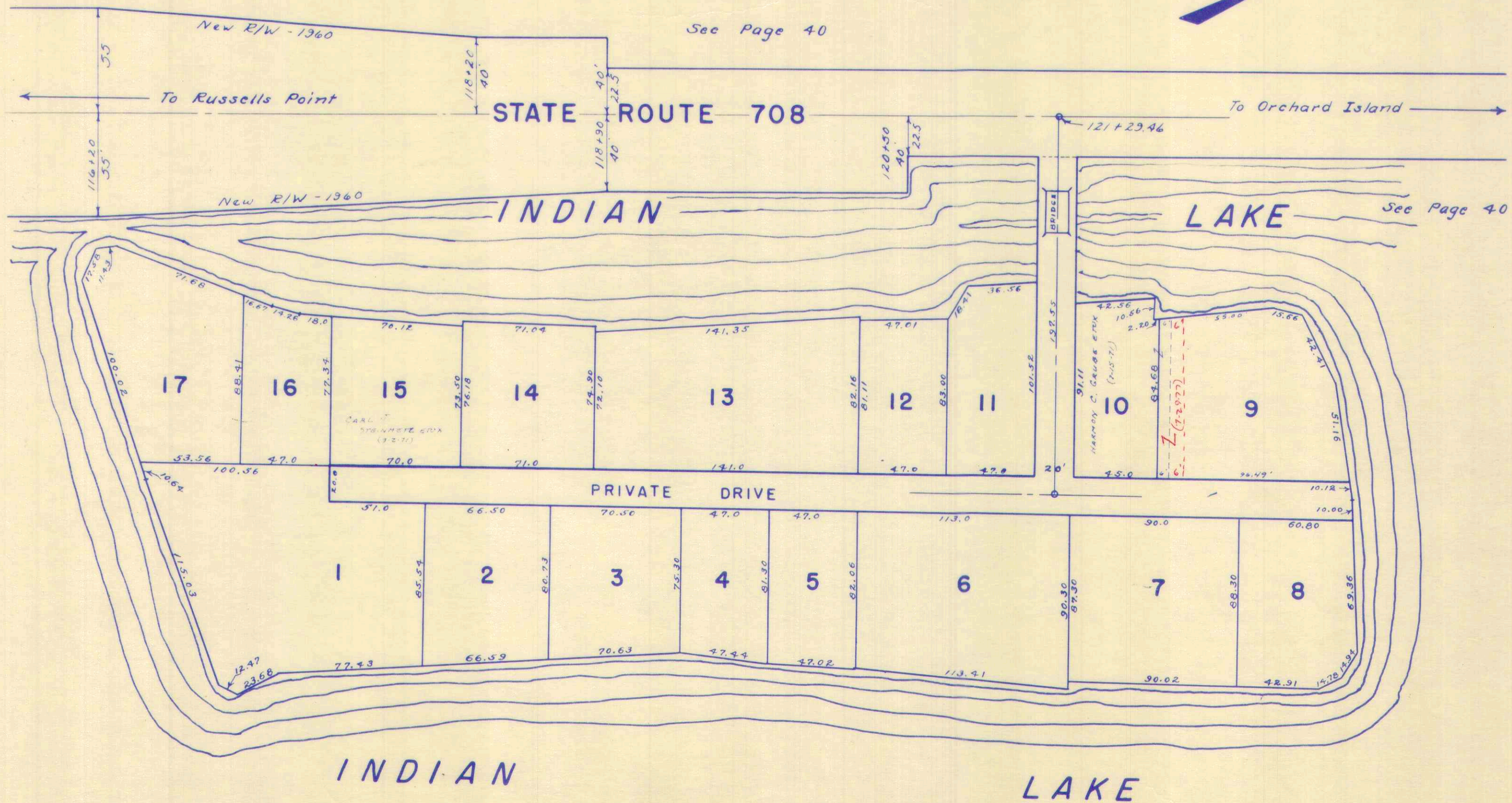
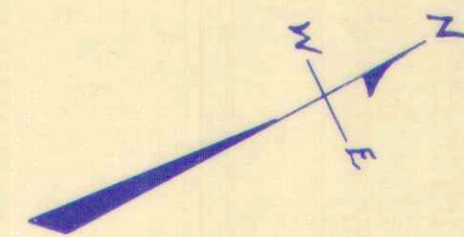


Note; See Logan County Recorders plat book 5-Volume E, page 16 for survey of this Island.



SURVEY OR SECTION	SUB. NO.	NO. ACRES	GRANTOR	GRANTEE	ACRES TRANS'FRD	TRANS.	DATE OF TRANSFER	DEED		LOT NO.	SIZE		REMARKS
								VOL.	PAGE		FRONT	DEPTH	
86-6-8			J. DON MASON ETUX	HARMON C. GRUBE ETUX		✓	7-15-71	336	40-42	Lot 10 Opposite #9			WILLOW ISLE Sub.
			LYDIA GADE	CARL S. STEINMETZ ETUX		✓	9-2-71	336	947-949	15-			
			ESTELLA E. HILL	GEORGE W. MCSHERRY SR. ETUX		✓	4-12-73	346	207- 204	7 1/2 INT.			
			" " " "	" " " "		✓	4-12-73	346	205- 207	7 1/2 INT.			
			George W. McSherry Sr. ETUX	Schnippel Const. Co. Inc.		✗	6-10-77	370	838- 839	7			
		CHARLES W. TRUPP ETUX	HARMON C. GRUBE ETUX		✗	7-29-77	371	827- 828	PT. 9	6'	84.68'		







SURVEY OR SECTION	SUB. NO.	NO. ACRES	GRANTOR	GRANTEE	ACRES TRANS'FRD	TRANS.	DATE OF TRANSFER	DEED		LOT NO.	SIZE		REMARKS	
								VOL.	PAGE		FRONT	DEPTH		
24-7-8	23	0.52	E. ELOISE ROBSON ETAL	JAMES G. ROBSON ETUX	0.45	✓	3-15-71	334	171-172					
24-7-8			IDA T. BURDEN (SHIRLEY KILGORE & GERALD DUNDEN Co. Exec.)	FRED M. CONVERSE <del>DARRELL C. LEWIS ETUX</del>		✓	4-6-71	334	492-494	109			LEWISTOWN	
24-7-8			FLOYD A. STEVENS ETUX	LESTER WEEKS ETUX		✓	4-29-71	334	827-830	52 Pt. 53 Pt.	64.0' E. 50.0' W.	100.0'		N. END OF LOTS 52-53 LEWISTOWN
24-7-8			FRED B. BREWSTER ETUX	HEROLD P. LUZZDER		✓	5-24-71	335	214-215	59				LEWISTOWN
24-7-8			JOHN DUNN (By Sheriff)	HUNTSVILLE STATE BANK		✓	6-11-71	335	477-478	57A-58			Except 35' off W side of 57	
24-7-8			LAWRENCE E. SHAFER ETUX	DANIEL D. DODD ETUX		✓	6-11-71	335	467-468	47				LEWISTOWN
49 24-7-8			JOHN W. KEATING ETUX	ANNA A. WERT		✓	7-6-71	335	860-	85-93				"
49 24-7-8			CLARENCE E. MOORE	DENNIS H. MOORE		✓	7-13-71	336	2-3	84				"
24-7-8			JOHN E. HOLLOWAY ETUX	LAWRENCE E. SHAFER		✓	7-19-71	336	81-	50				"
24-7-8			BEN K. TRACEY ETUX	DOWGLAS J. HOOPER ETUX		✓	8-13-71	336	545-546	36 PT 12-23 PT				"
24-7-8			GARY ROBSON ETUX	WALLACE M. ARTHUR		✓	10-21-71	337	473-474	LOT 35 PT.	95.0' OFF N. END EXCEPT 24' X 20' SE COR.			LEWISTOWN
24-7-8			HUNTSVILLE STATE BANK	JAMES V. CURLIS ETUX		✓	12-2-71	338	110-111	58-57 PT.			Except 35' off W. side of 57	
24-7-8			DORTHY A. HOOVER DEC'D	EMANUEL MAYBERRY HOOVER		✓	12-15-71	338	286-297	64-65-70				LEWISTOWN
24-7-8			ERNEST R. McFARLIN ETUX	WAYNE E. JERVISS ETUX		✓	4-17-72	339	929-930	97-98-100- 101-103-104-106-110				
24-7-8			BERNICE R. GANSON ETUX	BILLIE R. DEFIBAUGH ETUX		✓	5-22-72	340	496-497	8-9				LEWISTOWN
24-7-8			EMANUEL MAYBERRY DEC'D	MONFORD A. FORSYTHE ETUX		✓	6-5-72	340	777-760	64-65-70				"
			MARY EDITH RHOADES ETAL	RAYMOND P. SHOE ETUX		✓	6-20-72	341	114- 115	3				
			KAY M. TITUS ETUX	MARTIN D. RUNKLE ETUX		✓	7-6-72	341	296- 397	N. PT. 29, 30, 31				
			DENNIS H. MOORE	DANIEL A. HOLDER JR.		✓	7-17-72	341	588- 587	84				
			HAROLD FAULDER ETUX	MARY E. SHAWUER		✓	8-11-72	342	291	51				LEWISTOWN
			MARY E. SHAWUER	PHYLLIS M. FAULDER		✓	8-11-72	342	292- 293	51				"
			JACOB J. HEIL ETUX	RONALD D. JAMES		✓	8-21-72	342	454	18, 19, 33				
			MONFORD A. FORSYTHE JR ETUX	WILLIAM C. BODLE ETUX		✓	10-10-72	343	258	64, 65				
			PHYLLIS M. FAULDER	WALTER G. AIKEN ETUX		✓	5-14-73	346	883- 884	51				
			LILLIAN J. BEATLEY	LAWRENCE E. SHAFER ETUX		✓	5-21-73	347	1-2	34 PT. 20, PT. 21 PT. 35				
			DANIEL A. HOLDER JR. ETUX	DAVID C. MAPPING ETUX		✓	8-1-73	348	595- 596	55				
			INDIAN LAKE LOCAL SCHOOL DIST. THE BOARD OF EDUCATION OF THE	RUTH HERREN BURNETT		✓	9-18-73	349	314	82, 83				
			BETTY JANE BROWN (VENRICK) ETUX	ELMER G. FROST ETUX		✓	1-18-74	350	987- 988	62, 63				
			CHESTER TALMADGE BROWN	"		✓	1-18-74	350	989- 990	62, 63				
			BLANCHE R. MCKINNON	VIRGIL MCKINNON		✓	2-25-74	351	465- 466	86				
			JOHN E. SHIELDS (DEC'D)	NORMA B. SHIELDS		✓	2-27-74	351	482- 483	68-69 PT. 4, PT. 5, PT. 6, PT. 7				SOUTH WEST PT. OF LOTS
			WOODROW W. DICKSON	LARRY L. PARKER		✓	5-23-74		738- 739	PT. 52, PT. 53				
			LEWISTOWN GRANGE NO. 2413	KENNETH W. CURRAN ETAL		✓	6-25-74	353	824- 825					
			NORMA B. SHIELDS	MORRIS W. SHIELDS ETAL		✓	8-27-74	354	826- 900	68, 69 50' OFF S.				
			WALTER B. NORVIEL ETUX	FOREST J. HUFFMAN ETUX		✓	8-30-74	354	901	SIDE 29	50'			
			RONALD D. JAMES ETUX	LEONARD A. SPRING ETUX		✓	11-25-74	356	282	18-19-33				EXCEPT 100' OFF S. ENDS 18-19
			WALTER R. ROSEBROOK DEC'D	GLENNA M. COOPER		✓	2-12-75	357	168	94				
			HOMER E. ROSEBROOK ETUX	RALPH L. CARTER ETUX		✓	2-14-75	357	191	94				
			DANIEL A. HOLDER, JR. ETUX	RUSSELL ALLEN, JR. ETUX		✓	3-11-75	357	431- 432	84				
			FOREST HUFFMAN DEC'D	MARTHA E. HUFFMAN		✓	3-13-75	357	476	PT. 18, PT. 19	50'			50' OFF S. END
			RUTH ANN BODLE	WILLIAM C. BODLE		✓	3-17-75	357	503- 505	64, 65 N. PT. OF 66, 67				
			LAWRENCE E. SHAFER ETUX	MICHAEL A. HLINE ETAL		✓	3-19-75	357	520- 531	PT. 20, PT. 21 34, PT. 35				
			<del>MARIE</del> MADELENE M. FORSYTHE	VAN CURLIS		✓	5-14-75	358	373	87, 90, 91, 92				
			MARTHA E. HUFFMAN	WILLIAM E. CORDLE ETUX		✓	7-16-75	359	301- 302	PT. 18, 19	50'			50' OFF S. ENDS
			VAN CURLISS	RUSSELL ALLEN SR. ETUX		✓	8-12-75	359	657	89-90-91-92				
			ROY SHIRLEY ETUX	WALTER G. AIKEN ETUX		✓	8-18-75	359	699- 700	PT. 52	42.5	100'		
			DAVID C. MAPPING ETUX	JESSE E. JOHNSON ETUX		✓	12-8-75	361	420- 421	55				



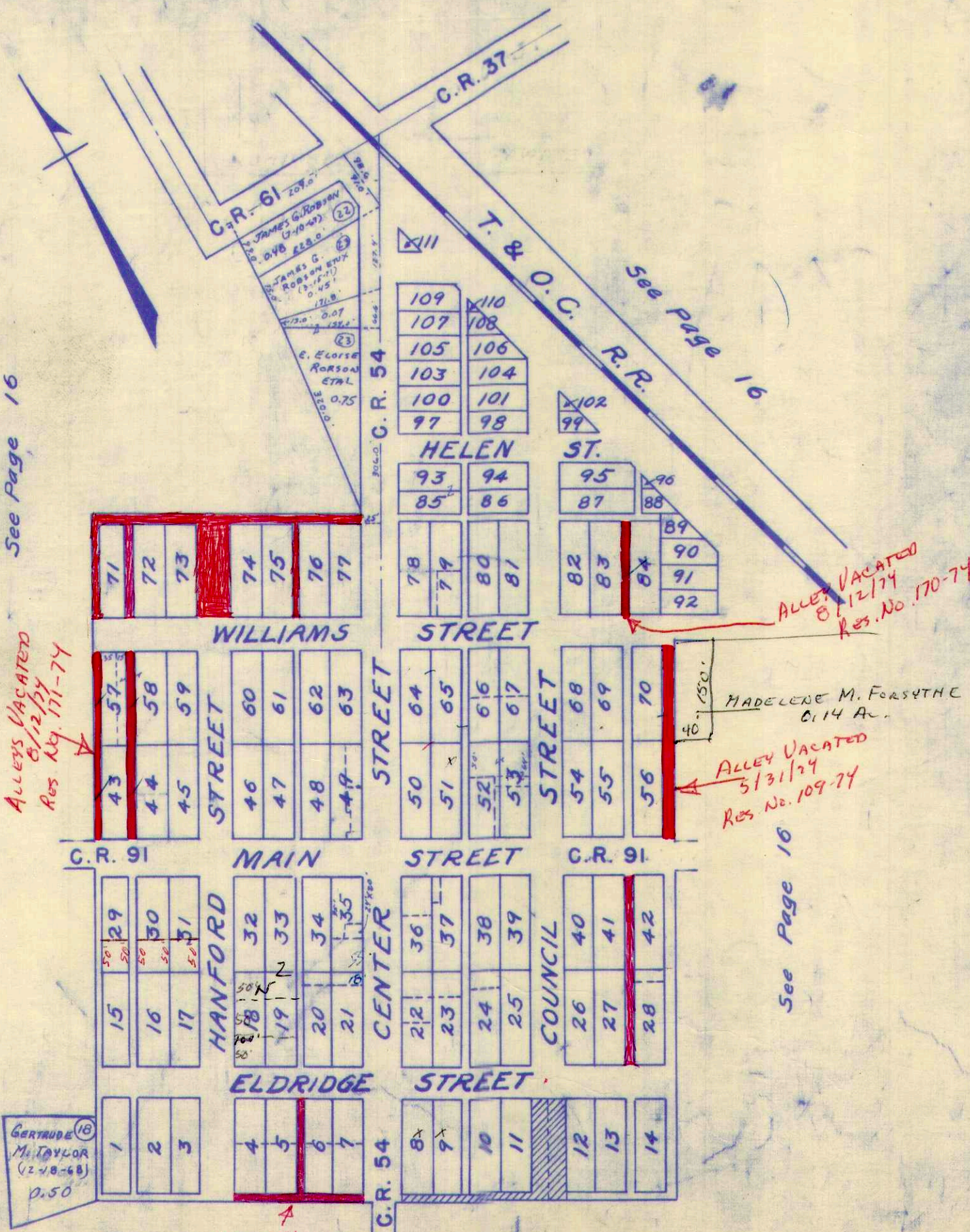
SURVEY OR SECTION	SUB. NO.	NO. ACRES	GRANTOR	GRANTEE	ACRES TRANS'FRD	TRANS.	DATE OF TRANSFER	DEED		LOT NO.	SIZE		REMARKS
								VOL.	PAGE		FRONT	DEPTH	
			LENO C. FORSYTHE DEC'D	THE METHODIST CHURCH OF LEWISTOWN		✓	<del>PT. 20</del> 1-15-76	361	860- 862	PT. 20 PT. 21			
			RAYMOND P. SHOE ETUX	JAMES R. SHOE ETUX		✓	1-15-76	361	863- 864	3			
			JAMES R. SHOE ETUX	DELMAR F. SHULTZ ETUX		✓	1-16-76	361	906- 907	3			
			VACATION OF STREET AND ALLEYS (RES. NO. 31-76) PT. HANFORD STR., ADJ. ALLEYS	WALTER A. ROBY ETUX		✓	2-10-76	362	190				
			FOREST J. HUFFMAN ETUX	WALTER A. ROBY ETUX		✓	2-27-76	362	385- 386	S. PT. 29, S. PT. 30 S. PT. 31			
			LARRY L. PARKER ETUX	DAVID RAY STICKNEY ETUX			4-15-76	363	145- 146	S. PTS. 4, 5, 6, 7			
			LAWRENCE E. SHAFER ETUX	BILL R. DEFIBAUGH			5-24-76	364	336- 337	N. 1/2 49			
			DANIEL D. DOAK ETUX	FARMERS HOME ADMINISTRATION			8-20-76	366	123 124	47			
			GERALD RAY JULIEN DEC'D	H. JOAN JULIEN			8-23-76	366	178- 180	26, 27, 28			
			TRUSTEES, WASHINGTON TOWNSHIP	BILL R. DEFIBAUGH ETUX			9-23-76	366	693- 694	35 PT.	24'	26'	
			JAMES V. CURLIS ETUX	ERROL D. SNAPP ETUX			10-4-76	366	879	PT. 57			
			RUSSELL H. ALLEN ETUX	FARMERS HOME ADMINISTRATION			10-8-76	366	933- 934	ALL 58 89-90-91-92			
			CORNELIUS H. PRICE	GENE GLASSFORD ETUX			10-22-76	367	152- 153	111			
			LAWRENCE E. SHAFER ETUX	BILL R. DEFIBAUGH			4-5-77	369	1064	50			
			F. H. A.	STEVE A. OPPY ETUX			5-12-77	370	316- 317	89, 90, 91			
			DOUGLAS J. HOOPER	MARY A. HOOPER			5-16-77	370	347- 348	PT. 36 PT. 22, PT. 23			
			MICHAEL A. KLINE ETAL	LEONARD A. SPRING			5-24-77	370	511- 512	34 PT. 35 PT. 20, PT. 21			
			TREASIE ALLOWAY DEC'D	WILLIAM H. CRAFT ETUX			8-23-77	372	242- 243	87, 88, 89 96, 99, 102			
			F. H. A.	RALPH L. HOUGH ETUX				372	452- 453	47			



WASHINGTON TOWNSHIP  
SECTION 24 TOWN 7 S. RANGE 8 E.

LEWISTOWN

SCALE 200 FEET TO THE INCH



See Page 16

See Page 16

ALLEYS VACATED  
8/12/74  
Res. No. 171-74

ALLEYS VACATED  
8/12/74  
Res. No. 170-74

MADELERE M. FORSYTHE  
614 A.

ALLEYS VACATED  
5/31/74  
Res. No. 109-74

See Page 16

GERMADE  
M. TAYLOR  
(2-18-68)  
0.50

ALLEYS VACATED  
Res. No. 80-74  
4/26/74

See Page 16



SURVEY OR SECTION	SUB. NO.	NO. ACRES	GRANTOR	GRANTEE	ACRES TRANS'FRD	TRANS.	DATE OF TRANSFER	DEED		LOT NO.	SIZE		REMARKS
								VOL.	PAGE		FRONT	DEPTH	
35-6-8	0.126	46.47 0.042	FARMERS BANKING Co.	LLOYD S. HARDEN ETUX	0.126	✓	2-10-77	368	922- 923	186-187			
			MARY ELLEN ROGERS ETAL	WILLIAM E. YINGER ETUX		✓	4-15-77	369	854	199			
			DOROTHY S. MILLS ETAL	THE FARMERS BANKING Co.		✓	12-14-77	374	220- 223				
			MARGARET G. RILEY ETAL	JOHN R. SNYDER ETUX		✓	2-6-78	374	707- 709	203, 204			
			LLOYD S. HARDEN ETUX	CHARTER III INC.		✓	5-19-78	376	371- 376	186, 187 S. PT. 181 PT. 181 PT. 180, PT. 176, 177, 188, 176 S. PT. 182, N. PT. 182, PT. 180, 179, 178, 185, 189, 197, 183, 184			
			Julia M. Travers	William E. Moore		✓	7-25-78	377	725- 726	201 spt. 202			
			JOHN R. SNYDER ETUX	JAMES R. HAMMOND ETUX		✓	8-7-78	378	131/ 132	204			
			JOHN R. SNYDER ETUX	WILLIAM D. BROWN ETUX		✓	8-7-78	378	133/ 134	203			
			CHARTER III, INC.	RALPH L. HAYNES ETUX		✓	10-10-78	379	617/ 620	N 1/2 185.176 5' OFF S. END 186			
			CHARTER III, INC.	JOHN P. KLEIN ETUX		✓	11-13-78	380	244/ 245	46-47 (0.042 AC) 176 (0.0927 AC)			
35-6-8 36-6-8 35-6-8 36-6-8	0.1347	0.736 0.11 0.10	BERNARD J. STEYER	HOME REMODELING Co. INC.	0.736 0.11 0.10	✓	2-1-79	381	419/ 420	213, 195			
			THOMAS NANCHOFF ETUX	E. T. NANCHOFF ETAL		✓	4-11-79	382	386	209, 210			
			JOSEPHINE GAST	BRUCE GISCHEL ETAL		✓	5-10-79	382	851/ 852	219			
			CHARTER III, INC.	H. L. HOLDON		✓	7-12-79	383	961/ 963	177			
			CHARTER III, INC.	DONALD LEE GADE ETUX		✓	7-16-79	384	15/ 17	184-196A			1/2 INT IN 186
			" " "	THOMAS J. MEISTER		✓	<del>8-21-79</del>	384	565- 566	178			
			" " "	GLEN A. SPITLER ETUX		✓	8-23-79	384	604- 605	PT. 181 1/5 INT. IN PT. 183			
			" " "	BETTY J. CORDIAL		✓	1-22-80	386	614/ 617	PT. LOT 180 PT. LOT 181			UND 5TH INT. IN THE EAST 22' OF LOT 183

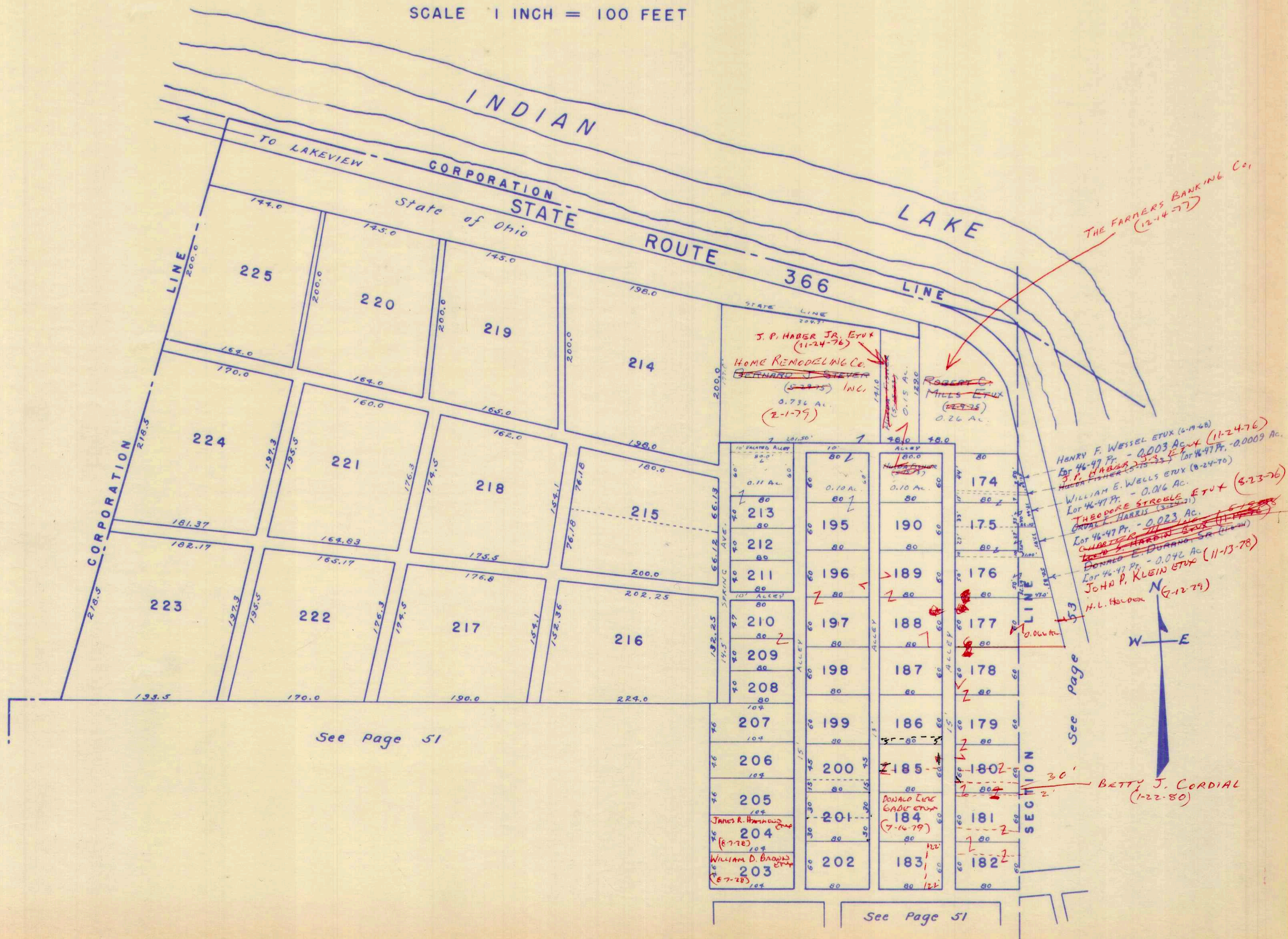


SURVEY OR SECTION	SUB. NO.	NO. ACRES	GRANTOR	GRANTEE	ACRES TRANS'FRD	TRANS.	DATE OF TRANSFER	DEED		LOT NO.	SIZE		REMARKS
								VOL.	PAGE		FRONT	DEPTH	
35-6-8			BERTHA HARRIS (Dec'd)	ORVAL L. HARRIS		✓	3-24-71	334	284-285	175 Pt. - 176 Pt. 46-47A. = 0.023A.			
35-6-8			Melrose D. Wellingham Etux	Lloyd S. Harden Etux		✓	6-21-71	335	611-612	206			Russels Point
35-6-8			OTTO J. BUTSCH DEED	MARY E. BUTCH ETAL.		✓	7-6-71			205			"
35-6-8			OTTO R. BUTCH ETAL	MARY E. BUTCH ETAL.		✓	7-6-71			205			"
<del>35-6-8</del>			<del>JOHN R. SHULTZ SR. ETUX</del>	<del>EILEEN M. RAYNE</del>	<del>0.11</del>	<del>✓</del>	<del>7-6-71</del>						"
<del>35-6-8</del>			<del>" " " " " "</del>	<del>" " " " " "</del>	<del>0.11</del>	<del>✓</del>	<del>7-6-71</del>						"
<del>35-6-8</del>			<del>EILEEN M. RAYNE ETUX</del>	<del>BARBARA ELIZABETH SHULTZ</del>	<del>0.11</del>	<del>✓</del>	<del>7-6-71</del>						"
<del>35-6-8</del>			<del>" " " " " "</del>	<del>" " " " " "</del>	<del>0.11</del>	<del>✓</del>	<del>7-6-71</del>						"
			LEESAM BUTSCH, MINOR	HAROLD R. AULT 3/9 OF A 1/2 INT.		✓	11-22-71	337	971-975	205			"
			MARY E. BUTSCH	" "		✓	11-22-71	337	976	205			"
			Idonid Moy Beasley	Donald R. Kelly		✓	5-2-72	340	195-196	190			"
			Cyrus A Malloy Etux	Gerald H. Rock		✓	6-23-72	341	184	211			"
			LLOYD S. HARDEN ETUX	WALTER ALLEN ROGERS, JR. ETUX		✓	5-7-73	346	798	199			"
			CARL W. FISHER DEC'D	HULDA FISHER	0.15, 0.10	✓	5-15-73	346	912-913	(46-47 Pt.)			"
			LLOYD S. HARDEN ETUX	JULIA M. TRAVERS		✓	5-21-73	347	55-56	201 Pt. - 202			"
			HULDA FISHER	DOROTHY S. MILLS	0.26	✓	5-29-73	347	193-194				"
			LLOYD S. HARDEN ETUX	WALTER ALLEN ROGERS JR. ETUX		✓	5-29-73	347	200	198			"
			LLOYD S. HARDEN ETUX	MARY FRANCES HEMPHILL ETAL		✓	6-11-73	347	930	201 Pt. 200 Pt.			"
			LLOYD S. HARDEN ETUX	RAYMOND H. ADAMS ETUX		✓	11-1-73	349	958	206			"
			WALTER ALLEN ROGERS, JR. ETUX	AUBURN L. SALYER ETUX		✓	5-16-74	352	892-893	198			"
			FRED R. MILLER	JOHN R. SHULTZ, SR.		✓	7-8-74	353	925	223, 224, 225			"
			LLOYD S. HARDEN ETUX (WD)	DONALD E. DURAND, SR.	0.46-47 Pt. 0.042	✓	11-6-74	356	23-25	177, 178, 179, 180, 181, 182, 184, 185, 186, 187, 188, 189, 196, 197, 176 Pt.			"
			LLOYD S. HARDEN ETUX (GC)	DONALD E. DURAND, SR.		✓	11-6-74	356	26-27	183			"
			RALPH E. GRIFFITH DEC'D	MARGARET G RILEY ETAL		✓	4-21-75	358	10-11	203 204			"
			LAWRENCE N. CARLSON SR ETUX	BERNARD J. STEWER	0.736 0.10, 0.11	✓	5-29-75	358	584-586	213 195			"
			GERALD H. ROCK DEC'D	MARY MARGARET ROCK		✓	10-30-75	360	475-476	211			"
			DOROTHY S. MILLS	ROBERT C. MILLS ETUX	0.26	✓	12-9-75	361	436-438				"
			LLOYD HARDIN ETUX	ROBERT OWEN ETUX		✓	1-9-76	361	795	N. Pt. 200			45' 80'
			MARY ELLEN ROGERS	WALTER ALLEN ROGERS		✓	2-17-76	362	270-271	199			"
			MARY E. ROCK	CLYDE J. HAGERMAN ETUX		✗	3-30-76	362	776-777	211			"
			GUSTAVE A. WOERNER (DEC'D)	JOSEPHINE GAST ETAL		✗	4-12-76	363	77-78	219			"
			CECELIA FLUCKE	JOSEPHINE GAST		✗	4-12-76	363	79-80	219			"
35, 36-6-8			ORVAL L. HARRIS ETUX	THEODORE STROBLE ETUX	0.46-47 0.023	✗	5-23-76	366	163-164	Pt. 175 Pt. 176			"
			DONALD E. DURAND, SR. (SHELIFFS DEC'D)	LLOYD S. HARDIN ETUX	0.46-47 Pt. 0.042 Ac 0.15	✗	11-19-76	367	793-798	176 Pt., 177, 178, 179, 180, 181, 182, 185, 186, 189, 190, 197			"
35-6-8			HULDA E. FISHER	J. P. HABER, JR. ETUX	0.15 0.10, 0.0009	✗	11-24-76	367	862-864	Pt. 46-47 Pt. Lot 174			"
			DONALD E. DURAND, SA. (SHELIFFS DEC'D)	LLOYD S. HARDIN ETUX		✗	12-13-76	368	152-154	183-184			"
			" " " " " "	FARMERS BANKING, Co.		✗	12-14-76	368	157-159	186, 187			"
			FARMERS BANKING Co.	LLOYD S. HARDEN ETUX		✗	2-10-77	368	922-923	186, 187			"
35-10-8			Mary Ellen Rogers & Walter Allen Rogers	William E. Yinger etux		✗	4-15-77	369	854	199			"



WASHINGTON TOWNSHIP  
SECTION 35 TOWN 6 RANGE 8  
RUSSELLS POINT

SCALE 1 INCH = 100 FEET





SURVEY OR SECTION	SUB. NO.	NO. ACRES	GRANTOR	GRANTEE	ACRES TRANS'FRD	TRANS.	DATE OF TRANSFER	DEED		LOT NO.	SIZE		REMARKS
								VOL.	PAGE		FRONT	DEPTH	
35-6-8			Joy L. Holliday ETUX	AURA B. BASFORD		✓	4-27-71	334	762	256-257 Pts.	45.0	80.0'	NORTH END.
			ERNESTINE R. TASSING	JERRY J. HOSKINS ETUX		✓	10-28-71	337	570-591	235			RUSSELLS POINT.
35-6-8			Eugene W. Newmton Dec'd	Inez M. Newmton		✓	11-8-71	337	767	252-253	45.0	85.0'	" "
			JAMES L. CARRYER DEC'D	MAY E. CARRYER	0.11	✓	11-16-71	337	895-896	245-246			" "
35-6-8			CHARLES E. HOLLIDAY ETAL	CLOYD W. HARDAIN		✓	11-23-71	337	992-993 N.P.	256-257	46'	80'	" "
35-6-8			CLOYD W. HARDAIN	AURA B. BASFORD		✓	11-23-71	337	994-995 N.P.	256-257	45'	80'	" "
			AMELIA GOLDER	JAMES J. WELLS ETUX.		✓	4-27-72	340	92	W. 1/2 Lot # 234			" "
			RUTH ESTELLE GROVE DEC'D	DONALD E. WILSON ETAL		✓	5-22-72	340	508-509	250-251			" "
			HELEN L. SMITH DEC'D	EDGAR J. SMITH	0.05	✓	6-2-72			260			" "
			DONALD E. WILSON ETUX	JAMES CLINTON PINE ETUX		✓	7-27-72	341	935-6	250-251			" "
			CHARLES B. HEMMINGWAY ETUX	VIRGIL D. NEELEY ETUX		✓	8-21-72	342	456-457	244			
			GRAYCE M. STAGER DEC'D	CHARLES H. STAGER		✓	11-6-72	343	669	226, 228, 239, 227, 229, PT 238			
			GRAYCE M. STAGER (Dec'd)	CHARLES H. STAGER		✓	1-10-73	344	723-724	230-231			
			GRAYCE M. STAGER (Dec'd)	ELEN B. CUNNINGHAM		✓	1-10-73	344		238 Pt.			
			JAMES D. WELLS ETUX	AMELIA GOLDER		✓	3-8-73	345	540	PT, 234			W. 1/2 OF 234
			AMELIA GOLDER	CARL W. BAILEY ETUX		✓	3-9-73	345	572	W. 1/2 OF 234			
			JAMES CLINTON PINE ETUX	JOHN W. GOOCH ETUX		✓	3-16-73	345	739	250-251			
			CHARLES H. STAGER	CLARENCE O. RAINES ETUX		✓	5-15-73	346	892	231			
35-6-8	0.10		WILLIAM ENGLE 1/2 Int.	VALLIRA ENGLE	0.10	✓	6-20-73	347	628				
			GLADYS L. WOLFE	WILLIAM R. JONES ETAL		✓	6-28-73	347	707-708	258			
			EDGAR J. SMITH ETUX	CLARENCE DRUMMOND ETUX	0.05	✓	7-3-73	347	866-868	260			
			JOHN W. DELARGY ETUX	JOHN C. WICK ETUX		✓	9-5-73	349	48-49	247-248, 249			
35-6-8	0.07		FLORENCE M. RAY	ELDON B. RAY ETAL	0.07	✓	10-12-73	349	680-681	242			
			<del>EUGENE FOSTER DEC'D</del>	<del>MARY H. FOSTER</del>			<del>1-31-74</del>			<del>230</del>			
			HAROLD M. WILLIAMS ETUX	F. EUGENE ROBINSON ETUX		✓	10-25-74	355	906-907	237			
			CLOYD S. HARDEN ETUX	DONALD E. DURAND, SR.		✓	11-6-74	356	26-27	240			
			ELLAN B. CUNNINGHAM ETUX	F. EUGENE ROBINSON ETUX		✓	11-22-74	356	248	PT, 238	32'	40'	
35-6-8	0.10		WILLIAM H. ENGLE DEC'D	VALLIRA A. ENGLE	0.10	✓	5-27-75	358	561-562				
			JOHN C. WICK ETUX	JERRY J. HOSKINS ETUX		✓	6-2-75	358	640	247, 248			
35-6-8	0.11		MAY E. CARRYER	HARRY E. ROGERS ETUX	0.11	✓	7-18-75	359	331-332	245, 246			
35-6-8	0.76		DONNA L. MILLER PICKFORD DEC'D	FRANCES R. NEELEY	0.76	✓	8-4-75	359	534-537				
			CHARLES H. STAGER	WILLIAM H. JOHNSTON ETUX		✓	9-22-75	360	328	227, 228			
			" " " "	" " " "		✓	2-17-76	362	275	229			
			WILLIAM H. JOHNSON ETUX	CHARLES H. STAGER		✓	2-17-76	362	274	227			
			VIRGIL D. NEELEY DEC'D	FRANCES R. NEELEY		✓	2-18-76	362	282-283	244			
			HARVEY G. MILLER (Dec'd)	KATHLEEN G. MILLER		✗	6-16-76	364	712-713	256 Pt-257A			
			AURA B. BASFORD DEC'D	OCTA JOHNSON		✗	7-2-76	365	168-169	256, 257	45'	80'	
			DONALD E. DURAND, SR. (SHERIFFS DEED)	LLOYD S. HARDIN ETUX		✗	11-19-76	367	793-798	241			
			DONALD E. DURAND, SR. (SHERIFFS DEED)	LLOYD S. HARDIN ETUX		✗	12-13-76	368	152-154	240			
			WILLIAM R. JONES ETUX	LOUIS EDWARD BLIME ETUX		✗	6-23-77	371	107-108	258			
35-6-8	0.10		VALLIRA A. ENGLE (Hemmon) ETAL	JERRY J. HOSKINS ETUX	0.10	✗	7-18-77	371	603-604				
			LLOYD S. HARDEN ETUX	CARMI I. MOYERS ETAL		✗	7-19-77	371	636-637	240, 241			



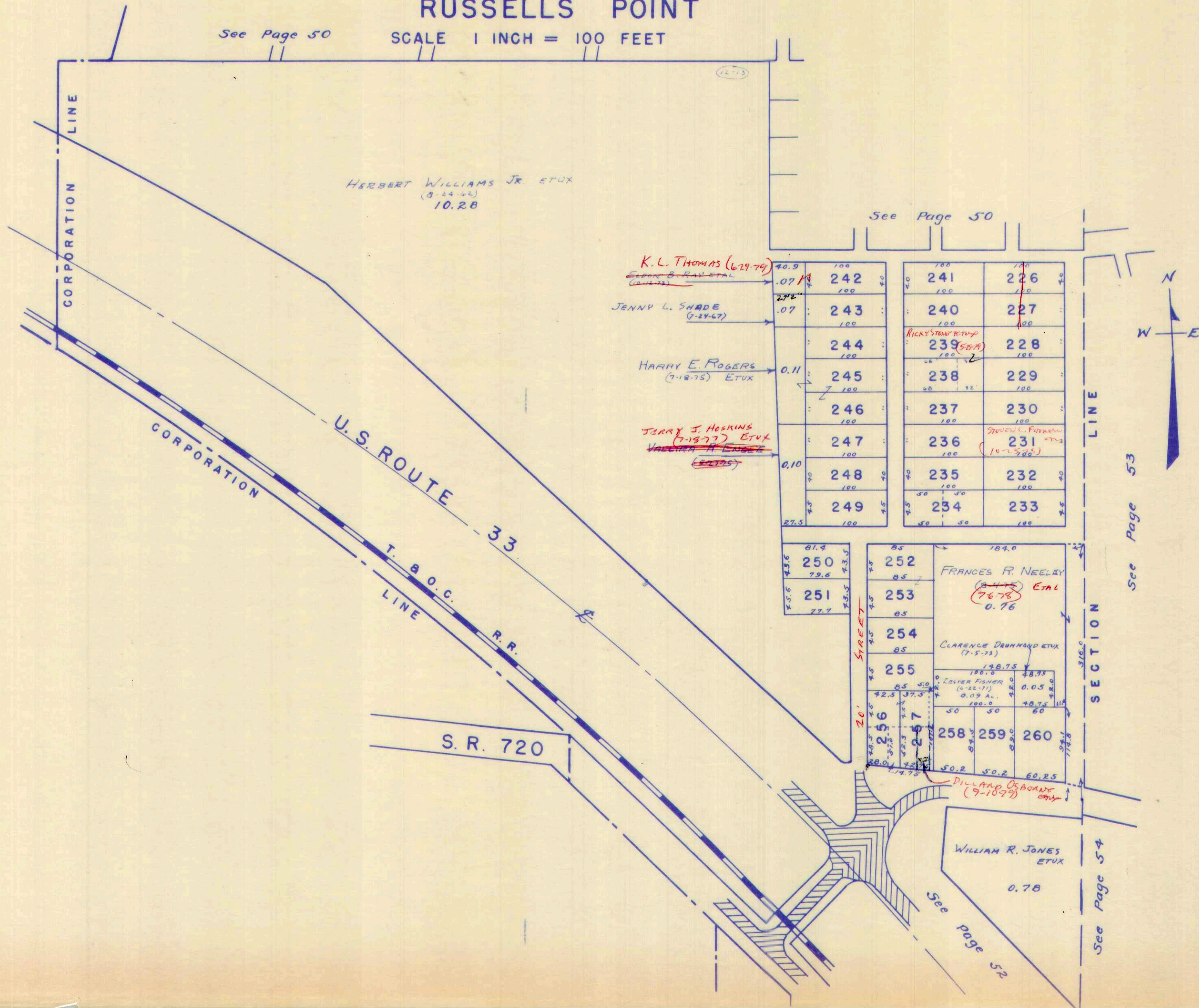
SURVEY OR SECTION	SUB. NO.	NO. ACRES	GRANTOR	GRANTEE	ACRES TRANS'FRD	TRANS.	DATE OF TRANSFER	DEED		LOT NO.	SIZE		REMARKS
								VOL.	PAGE		FRONT	DEPTH	
35-6-8	0.10	0.10	WILLIAM R. JONES ETUX	LOUIS EDWARD CLINE ETUX		✓	6-23-77	371	107-108	258			
			VALLIRA A. ENGLE (HERADON) ETAL	JERRY J. HOSKINS ETUX	0.10	✓	7-18-77	371	603-604				
			LLOYD S. HARDEN ETUX	CARMI I. MOYERS ETAL		✓	7-19-77	371	636-637	240-241			
			CHARLES H. STAGER	ARTHUR J. HERWEH ETUX		✓	10-31-77	373	498	230			
			INEZ M. HOHENBRINK (NEWMAN)	JUSTUS W. NAGEL ETUX		✓	6-26-78	377	187	252, 253			
			FRANCES R. NEELY	JAMIE L. STALEY	0.76	✓	7-6-78	377	355/356				
			JAMIE L. STALEY	FRANCES R. NEELY ETAL	0.76	✓	7-6-78	377	357/358				
			CHARLES H. STAGER	JOHN C. MITCH ETAL		✓	9-25-78	379	272/273	W. 1/2 226 W. 1/2 227			
			KATHLEEN G. MILLER	FLORENCE C. KELLER		✓	4-26-79	382	582-583	Pr. 256 Pr. 257			
			WILLIAM COSS ETUX	FLORENCE C. KELLON		✓	5-29-79	383	247/248	Pr. 256			
35-6-8	0.07	0.07	CHARLES H. STAGER	RICKY STONE ETUX		✓	5-29-79	383	249	239-238 Pt.			32' E. END.
			ELDON B. RAY ETAL	K. L. THOMAS	0.07	✓	6-29-79	383	731	242			
			PEARLY T. VANNOY ETUX	DILLARD OSBORNE ETUX		✓	9-10-79	384	866/867	257 Pt.			
			CLARENCE O. RAINES ETUX	STEVEN C. FUTRELL ETUX		✓	10-25-79	385	635	231			



WASHINGTON TOWNSHIP  
SECTION 35 TOWN 6 RANGE 8  
RUSSELLS POINT

See Page 50

SCALE 1 INCH = 100 FEET



HERBERT WILLIAMS JR. ETUX  
(8-24-62)  
10.28

See Page 50

*K.L. THOMAS (6-29-79)*  
~~ELDON B. RAY ETAL~~  
~~(6-1-73)~~

JENNY L. SHADE  
(9-24-67)

HARRY E. ROGERS  
(7-18-75) ETUX

*JERRY J. HOSKINS*  
*(7-18-77) ETUX*  
~~VALENTINE A. FOSBERG~~  
~~(6-2-75)~~

*RICKY STONER ETUX*  
~~(5-24-74)~~

*STEWART F. FARMER*  
*(10-25-68)*

FRANCES R. NEELY  
~~(8-1-75)~~  
~~(7-6-76)~~  
0.76

CLARENCE DRUMMOND ETUX  
(7-5-73)

LESTER FISHER  
(6-22-71)  
0.05 AL.

*DILLARD OSBOURNE*  
*(9-10-79)*

WILLIAM R. JONES  
ETUX  
0.78

See Page 53

See Page 54

See page 52



SURVEY OR SECTION	SUB. NO.	NO. ACRES	GRANTOR	GRANTEE	ACRES TRANS'FRD	TRANS.	DATE OF TRANSFER	DEED		LOT NO.	SIZE		REMARKS
								VOL.	PAGE		FRONT	DEPTH	
36-6-8			Mary Louise Chapman Early Etvir	Mary E Shawver		✓	5-11-71	334	990-992	46-14		Sec plat	Bristol Park Russels Point Washington
36-6-8			Mary Louise Chapman Early Etvir	Mary E Shawver		✓	5-11-71	334	990-992	46-13			" "
36-6-8			Mary Louise Chapman Early Etvir	Mary E. Shawver		✓	5-11-71	334	990-992	46-12			" "
36-6-8			Mary E Shawver	John E. Early Sr. Etux		✓	5-11-71	334	993-995	46-14			" "
36-6-8			Mary E. Shawver	John E. Early Sr. Etux		✓	5-11-71	334	993-995	46-13			" "
36-6-8			Mary E. Shawver	John E. Early Sr. Etux		✓	5-11-71	334	993-995	46-12			" "
36-6-8		0.40	VICTORIA MELVIN ETVIR	JAMES ALLEN HANEY ETUX	0.12	✓	6-6-72	340	834-885	46-18 46-19			" "
36-6-8		0.40	CHARLES J. EDWARDS ETUX	MARY I. HARRIMAN	0.40	✓	6-27-72	341	235				
36-6-8		0.11	CORNELIUS E. DICKMAN (Dec'd)	VIOLET C. DICKMAN ETAL	0.11	✓	12-27-72	344	618- 619	46-6			
36-6-8		0.11	COLOIE DICKMAN McCORHACK ETVIR	VIOLET C. DICKMAN	0.11	✓	12-27-72	344	622- 623	46-6			
36-6-8		0.11	CORNELIUS E. DICKMAN ETUX	VIOLET C. DICKMAN	0.11	✓	12-27-72	344	620-621	46-6			
36-6-8		.40	MARY I. HARRIMAN	CHARLES J. EDWARDS	.40	✓	4-27-73	346	525	46-35			
36-6-8	46-20 46-21 46-22		ARTHUR T. FITZWATER (Dec'd)	MABEL L. FITZWATER	0.09 0.11 0.11	✓	5-9-73	346	797- 798	46-20 46-21 46-22			
36-6-8			MARGARET C. WEIFFENBACH	HOBERT D. TRIMBLE ETUX		✓	6-12-73	347	269- 460	46-11			
36-6-8	46-24	0.11	OTIS R. SHEETS ETUX	IUAN C. BUTLER ETUX	0.11	✓	1-21-74	351	6-7	46-24			
36-6-8	46-35	.40	CHARLES J. EDWARDS	JAMES L. COLWELL ETUX	.40	✓	3-22-74	357	872- 873	46-35			
36-6-8			KATHERINE L. MORAN ETVIR	IUAN C. BUTLER ETUX		✓	6-3-74	353	294- 295	359, 360, 361 362, 363			
36-6-8			HOBERT D. TRIMBLE ETUX	ROBERT L. BATTLES ETUX	0.11	✓	12-19-74	356	535- 536	46-11			
36-6-8		0.09 0.11 0.11	MABEL L. FITZWATER	F. EUGENE ROBINSON ETUX	0.11 0.11 0.11	✓	4-15-75	357	948- 949	46-20 46-21	46-22		
36-6-8		0.11	MARY E. STATON	F. EUGENE ROBINSON ETUX	0.11	✓	4-21-75	358	16- 19	46-23			
36-6-8	46-11	0.11	ROBERT L. BATTLES ETUX	DOUGLAS B. BODEY ETUX	0.11	✓	5-2-75	358	211- 212	46-11			
36-6-8	46-4	0.13	PEARL W. ARTHUR	MARIE BUTERFIELD ETVIR	0.13	✓	6-24-75	359	18- 19	46-4			
36-6-8		46-1 0.14	JOHN F. LODES DEC'D	DAISY B. LODES	46-1 0.14	✓	8-20-75	359	757- 758				
36-6-8		46-6 0.11A.	VIOLET C. HUMPHREY (DICKMAN)	DAVID W. FAY ETUX	46-6 0.11	✓	1-12-76	361	817- 818				
36-6-8			RAY JACKSON	JACK E. BROWN		✓	3-8-76	362	492- 494	364			
36-6-8		46-2 0.11	HENRY W. DREXLER ETUX	CHARLES B. BETHEL ETUX	46-2 0.11	✓	6-21-76	365	55- 56				
36-6-8		46-24 0.11	IUAN C. BUTLER (Dec'd)	DONNA M. BUTLER	46-24 0.11	✓	7-29-76	365	544- 545	46-24			
36-6-8		46-24 0.11	IUAN C. BUTLER (Dec'd)	DONNA M. BUTLER	46-24 0.11	✓	7-29-76	365	546- 548	46-24			
36-6-8		46-5 0.11	PEARL W. ARTHUR	RICHARD HODSON ETAL	46-5 0.11	✓	9-3-76	366	360- 361				
36-6-8		46-11 0.11	DOUGLAS B. BODEY ETUX	ROBERT D. MILLER ETUX	46-11 0.11	✓	10-1-76	366	820- 821	46-11			
36-6-8		46-8 0.11	GERTRUDE H. SCHROEDER	SHARON V. CASHMAN	46-8 0.11	✓	10-22-76	367	164- 165	46-8			
36-6-8		46-6 0.11	DAVID W. FAY ETUX	WILLIAM R. TURNBULL ETUX	46-6 0.11	✓	10-22-76	367	166- 167	46-6			
36-6-8		46-12 0.110	JOHN E. EARLY, SR. ETUX	CLIFFORD N. KOEHLER ETUX	46-12 0.110	✓	10-25-76	367	199- 201	46-12			
36-6-8		0.10 0.10 0.09 0.06 0.14	JOHN E. EARLY, SR. ETUX	RICHARD L. KIRKPATRICK ETUX	0.10 0.10 0.09 0.06 0.14	✓	11-1-76	367	332- 333	46-13, 46-14 46-15, 46-16 46-17			
36-6-8		46-7 0.09	NORMA BIMEL DEC'D	LEROY T. GRANDI ETUX	46-7 0.09	✓	11-24-76	367	868- 871				
36-6-8		46-7 0.09	LEROY T. GRANDI ETUX	BADLEY G. PATRICK ETUX	46-7 0.09	✓	11-26-76	367	861- 882				
36-6-8		46-26 0.11	DONNA LEE BUTLER	PAUL L. REBITZKE ETUX	46-26 0.11	✓	11-28-76	367	914- 915	363			
36-6-8			JACK E. BROWN	" " " "		✓	1-22-77	368	688	364			
36-6-8		46-35 0.40	JAMES L. COLWELL ETUX	RAYMOND K. MEYER ETUX	46-35 0.40	✓	2-25-77	369	115- 116	46-35			

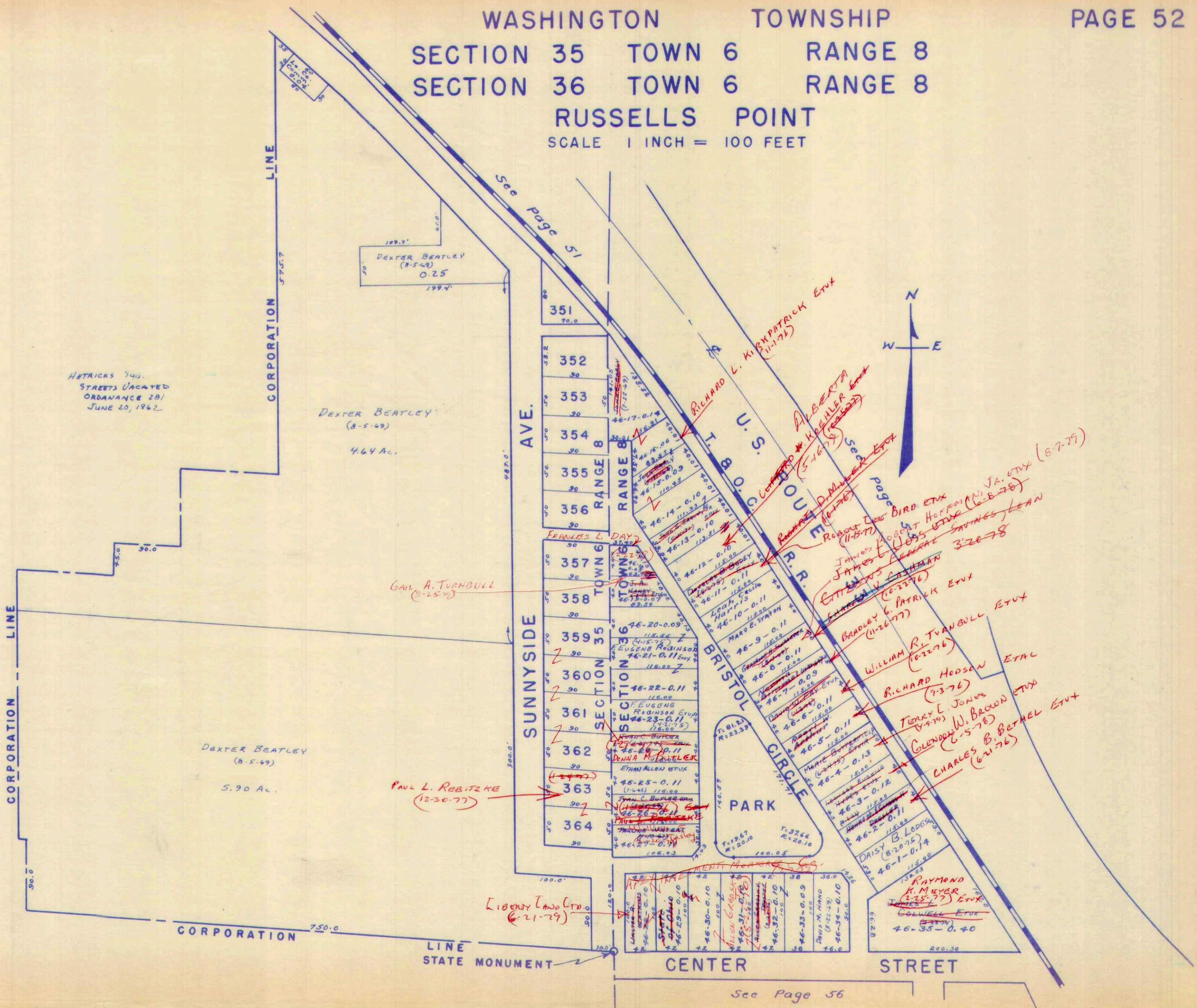


SURVEY OR SECTION	SUB. NO.	NO. ACRES	GRANTOR	GRANTEE	ACRES TRANS'FRD	TRANS.	DATE OF TRANSFER	DEED		LOT NO.	SIZE		REMARKS
								VOL.	PAGE		FRONT	DEPTH	
			JACK E. BROWN	PAUL L. REBITZKE ETUX	*	✓	1-24-77	368	688	364			
36-6-8		46-35 0.40	JAMES L. COLWELL ETUX	RAYMOND K. MEYER ETUX	46-35 0.40	✓	2-25-77	369	115- 116	46, 35			
36-6-8		46-11 0.11	ROBERT D. MILLER ETUX	ROBERT LEE BIRD ETUX	46-11 0.11	✓	11-15-77	373	771- 792	46-11			
36-6-8		46-26 0.11	LYDIA J. REBITZKE DEL'D	PAUL L. REBITZKE	46-26 0.11	✓	12-30-77	374	405- 407	363, 364			
36-6-8		46-8 0.11	VIRGINIA SCHENKING	CITIZENS FEDERAL SAVINGS, LOAN	46-8 0.11	✓	3-20-78	375	314				
36-6-8		46-3 0.12	JOHN C. LONGEST ETUX (AFFIDAVIT)	LEONARD EUGENE HYPES ETUX	46-3 0.12	✓	6-5-78	376	620/ 621	46-3			
36-6-8		46-3 0.12	LEONARD EUGENE HYPES ETUX	GLENDON W. BROWN ETUX	46-3 0.12	✓	6-5-78	376	622/ 623	46-3			
36-6-8		46-8 0.11	CIT. FED. SAV. & LOAN ASSOC. INC. Pauline Waters Kathryn Metcalf	JAMES T. COSS ETUX Kathryn Metcalf William F. Tinsley	46-8 0.11	✓	6-8-78	376	688/ 690	46-8			
36-6-8		46-18 0.05	JAMES A. HANEY ETUX	FRANCES L. DAY	46-18 0.05	✓	2-22-79	381	631- 633	46-27			
36-6-8		46-4 0.10	MARIE A. BUTTERFIELD ETUX	TERRY L. JONES	46-4 0.10	✓	4-9-79	382	634- 636	46-27			
36-6-8		0.10	CLIFFORD N. KOEHLER DEL'D	ALBERTA KOEHLER	0.10	✓	5-16-77	383	674- 675	46-4			
36-6-8		46-28 0.10	APEX INVEST. MORT. CO.	LIBERTY LAND LTD.	0.10 0.10	✓	6-21-79	383	360/ 361	46-12			
36-6-8		46-29 0.11	JAMES L. COSS ETUX	JAMES ROBERT HOPMANN, JR. ETUX	46-29 0.11	✓	8-7-79	384	627/ 627	46-28 46-29			
36-6-8		0.07	JAMES A. HANEY ETUX	GAIL A. TURNBULL	0.07	✓	9-25-79	385	371/ 372	46-19			



SECTION 35 TOWN 6 RANGE 8  
SECTION 36 TOWN 6 RANGE 8

RUSSELLS POINT  
SCALE 1 INCH = 100 FEET



HETTRICKS SUB.  
STREETS VACATED  
ORDNANCE 281  
JUNE 20, 1962

DEXTER BEATLEY  
(8-5-69)  
4.64 Ac.

DEXTER BEATLEY  
(8-5-69)  
5.90 Ac.

GAIL A. TURNBULL  
(8-25-77)

PAUL L. REBITZKE  
(12-30-77)

LIBERTY LAND LTD.  
(6-21-79)

RICHARD L. KIRKPATRICK ETUX  
(11-1-76)

ALBERTA  
KOBENLER  
(5-16-79)

ROBERT J. BIRD ETUX  
(11-15-77)

ROBERT HOFFMAN, JR. ETUX (8-7-79)  
JAMES L. HOFFMAN (8-8-78)  
JAMES L. HOFFMAN SAVINGS LEAN 32878

ETHEL V. CASHMAN  
(10-27-76)

BRADLEY G. PATRICK ETUX  
(11-26-77)

WILLIAM R. TURNBULL ETUX  
(10-22-76)


RICHARD HODSON ETUX  
(9-3-76)

TERRY L. JONES  
(9-9-79)

CLYDE W. BROWN ETUX  
(6-5-78)

CHARLES B. BETHEL ETUX  
(6-21-76)

RAYMOND  
K. MEYER  
(2-25-77) ETUX  
COLWELL ETUX  
(8-27-75)  
46-35-0.40



See page 51

See page 56

See Page 56



SURVEY OR SECTION	SUB. NO.	NO. ACRES	GRANTOR	GRANTEE	ACRES TRANSFRD	TRANS.	DATE OF TRANSFER	DEED		LOT NO.	SIZE		REMARKS
								VOL.	PAGE		FRONT	DEPTH	
36-6-8		46-132 0.88	ROBERT J. REID ETUX	LINDER W. PETERSON ETUX	46-132 0.88	✓	7-16-71	336	57-58	46-132 0.88			TANGLEWOOD IS. No. 3
36-6-8		46-131 0.36	GERD KLINGLER	ROGER W. RIEHL ETUX	46-131 0.36	✓	9-9-71	336	99-921 731	46-131 (0.36)			
			EULA T. THURSTON	SILVER ISLE INVESTMENT CO.		✓	9-6-72	342	654- 655	1232			
			JEROLD J. CANFIELD ETUX	HOMER W. SWEENEY <del>ETUX</del>		✓	11-6-72	343	723- 729	1215			
36-6-8		46-126 0.03	GRACE M. STAGER (DEC'D)	CHARLES H. STAGER	46-126 0.03	✓	1-10-73	344	158- 159	1220-1221			
			PAUL EDWARD AULT (DEC'D)	MARY ELIZA AULT		✓	2-7-73	345	257	1224			
			SILVER ISLE INVESTMENTS CO.	DAYHIO BUILDERS AND MODERNIZERS INC.		✓	4-16-73	346	644- 645	1232			
36-6-8		.36	ROGER W. RIEHL ETUX	PEGGY ANN MARTIN	.36	✓	10-10-73	349	646- 647	46-131			
36-6-8		.36	PEGGY ANNE MARTIN	ROGER W. RIEHL	.36	✓	10-10-73	349	354- 355	46-131			
			MARY ELIZA AULT (DEC'D)	HAROLD ROLLO AULT ETAL		✓	2-15-74	351	356	1224			
			DONALD E. AULT ETUX	HAROLD R. AULT ETUX		✓	2-15-74	351	538- 539	1224			
			DAYHIO BUILDERS INC.	JUDY A. KRONENBERGER		✓	8-7-74	354	121- 122	1232			
			RUTH C. MYERS	EDWARD R. MYERS		✓	9-6-74	355	119- 120	1225			
			DENNIS R. MYERS DEC'D	RUTH C. MYERS		✓	9-6-74	355	23-25	1225			
36-6-8			LLOYD S. HARDIN ETUX	DONALD E. DURAND, SR.	Lot 46-46-0.64 Lot 46-127A-0.04	✓	11-6-74	356	10- 11	46-127			
36-6-8			RALPH E. GRIFFITH DEC'D	MARGARET G. RILEY ETAL	0.01 AC	✓	4-21-75	358	534- 537	1230			
			DONNA L. MILLER PICKFORD DEC'D	FRANCES R. NEELEY		✓	8-4-75	359	108- 110	1231			
			WILLIAM M. DAUGHERTY DEC'D	EFFIE MARIE DAUGHERTY		✓	9-8-75	360	815- 816	1216			
			JUDY A. KRONENBERGER ETUX	HOME REMODELING Co., Inc.		✓	1-12-76	361	282- 283	1232			
			HOME REMODELING Co., Inc.	SILVER ISLE ALLOTMENT		✓	2-10-76	6-F	866- 867	1232			20 NO 777 Lots A, B, C, D, E.
			VIRGIL D. NEELEY DEC'D	FRANCES R. NEELEY		✓	2-18-76	362	395- 396	1218, 1219			
			JOSEPH L. SCHOPLER ETUX	JACK VERNON EMRICK		✗	4-5-76	362	303- 307	1227			
36-6-8		46-131 0.36	ROGER W. RIEHL ETUX	JOHN R. SNYDOOL ETUX	46-131 0.36	✗	7-20-76	365	793- 798	46-131			
36-6-8		46-126 0.026	CHARLES H. STAGER	DONALD V. FITZGERALD ETAL	46-126 0.026	✗	10-14-76	367	11-12	NEW SURVEY			
			EFFIE MARIE DAUGHERTY	DANIEL J. MAHONEY ETAL		✗	11-1-76	367	814- 885	1216			
		46-46A 0.64	DONALD E. DURAND SR. (SHERIFFS DEED)	LLOYD S. HARDIN ETUX	46-46A 0.64	✗	11-19-76	367	643- 645	46-127 Pt. 0.04 Ac.			
			HOMER W. SWEENEY (ESTATE)	MARY G. STOUT		✗	1-27-77	368	402- 404	1215			
			JOHN D. KETRIK (DEC'D)	CHARLES KETRIK ETAL		✗	2-8-77	368		1217			
36-6-8			Home Remodeling Co.	John T. Gauder etux	<del>1232C</del>	✗	4-4-77	369		1232 C			Silver Isle Allotment
36-6-8		0.138	STATE OF OHIO Lake Land Administrator	Home Remodeling Co., Inc.	0.138	✗	6-28-77	371		LOT 1232			Reclaimed Land Silver Isle Area



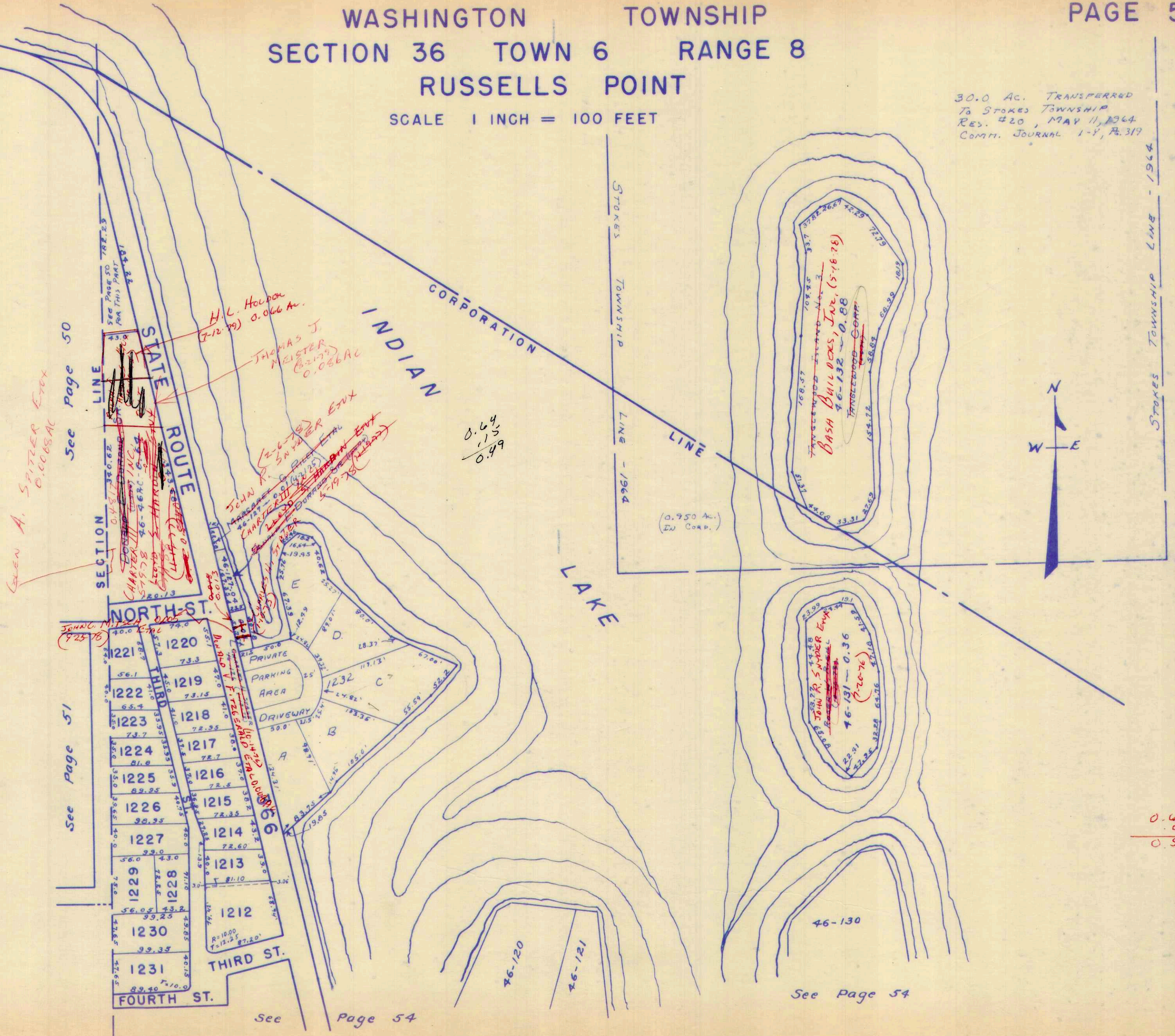
SURVEY OR SECTION	SUB. NO.	NO. ACRES	GRANTOR	GRANTEE	ACRES TRANS'FRD	TRANS.	DATE OF TRANSFER	DEED		LOT NO.	SIZE		REMARKS		
								VOL.	PAGE		FRONT	DEPTH			
36-6-8	0.01	0.64 0.04	HOMER W. SWEENEY (ESTATE)	MARY G. STOUT	0.01	✓	1-27-77	368	814	1215					
			JOHN D. KETRING (DECD)	CHARLES KETRING ETAL		✓	2-8-77	368	584- 585	1217					
			HOME REMODELING CO.	JOHN T. GOUDER ETUX		✓	4-4-77	369	643 645	1232 C					
			MARGARET G. RILEY ETAL	JOHN R. SNYDER ETUX		✓	2-6-78	374	707- 709						
			HOME REMODELING CO., INC.	BRUCE W. TRAGER ETUX		✓	4-21-78	375	771- 772	1232 D					
			" " " "	CORNELIUS SCHOUTEN ETUX		✓	5-2-78	375	984- 985	1232 E.					
			LLOYD S. HARDEN ETUX	CHARTER III, INC.		46-46 PT. 0.04 0.64, 46-127 PT.	✓	5-19-78	376	331- 336					
			CHARLES KETRING ETAL	DONALD D. SOUTHWALD ETUX		✓	6-16-78	377	10-12	1217					
			FRANCES ROSE NEELY	JAMES L. STALEY		✓	7-6-78	377	363/ 364	1219					
			JAMES L. STALEY	FRANCES R. NEELY ETAL		✓	7-6-78	377	365/ 366	1219					
36-6-8	0.018	0.64 0.64	FRANCES ROSE NEELY	JAMES L. STALEY	0.018	✓	7-6-78	377	338/ 360	1218					
			JAMES L. STALEY	FRANCES R. NEELY ETAL		✓	7-6-78	377	361/ 362	1218					
			<del>FRANCES R. NEELY</del>	JAMIE L. STALEY		✓	7-6-78	377	555/ 336	1231 1230					
			JAMIE L. STALEY	FRANCES R. NEELY ETAL		✓	7-6-78	377	357/ 358	1231 1230					
			CHARLES H. STAGER	JOHN C. MITSCH ETAL		PT. 46-126 0.005	✓	9-25-78	379	272/ 273	1232 A 1232 B			NEW SURVEY	
			HOME REMODELING CO., INC.	BILLY M. SCOGGIN ETUX		✓	9-28-78	379	400/ 401	1232 A 1232 B					
			<del>CHARTER III, INC.</del>	<del>RALPH L. HAYNES ETUX</del>		0.15	✓	<del>7-16-78</del>	<del>379</del>	<del>617/ 620</del>	<del>1232 A 1232 B</del>				NEW SURVEY
			LOIS I. PORTER	LARRY COOPER ETUX		✓	10-12-78	379	674- 675	S. PT. 1212					
			ARLYNE G. BELK	ROBERT G. REED		✓	12-4-78	380	540/ 541	1213 PT. 1212					
			36-6-8	0.164		46-46	CHARTER III, INC.	H. L. HOLDON	0.066	✓	7-12-79	383	541/ 563		
36-6-8	0.544	PT. 46-46 0.544	" " "	THOMAS J. MEISTER	0.066	✓	8-21-79	384	565- 566				NEW SURVEY		
36-6-8	0.488	PT. 46-46 0.488	" " "	GLEN A. SPITLER ETUX	0.066	✓	8-23-79	384	604- 605				" " "		
35-6-8	0.004	PT. 46-46 0.004	FRANCES R. NEELY ETAL	WILLIAM B. FLIEHMAN ETAL	0.004	✓	8-31-79	384	710/ 711	1218			UND 1/2 INT.		
			" " "	CLIFFORD E. GROSS ETAL		✓	8-31-79	384	712/ 713	1218			" " "		
			BRUCE W. TRAGER ETUX	RAMONA F. VOSLER		✓	9-25-79	385	120/ 121	1232 D			UND 1/2 INT. IN. DRIVEWAY		
			CHARTER III INC.	BETTY J. CORDIAL		PT. 46-46 0.004	✓	1-22-80	386	614/ 617					



WASHINGTON TOWNSHIP  
SECTION 36 TOWN 6 RANGE 8  
RUSSELLS POINT

SCALE 1 INCH = 100 FEET

30.0 AC. TRANSFERRED  
TO STOKES TOWNSHIP  
RES. #20, MAY 11, 1964  
COMM. JOURNAL 1-Y, P. 319



GLEN A. SPITZER EXX  
0.0068 AC

See Page 50

See Page 51

H.L. HOLDON  
(7-12-79) 0.066 AC.

THOMAS J. NEISTER  
(8-21-74) 0.086 AC

JOHN R. SANDER EXX  
(2-6-78) 0.091 AC  
CHARTER III (12-25)  
CORPORATION  
LEADS TO SANDER EXX  
5-19-75 (12-25)

0.64  
0.15  
0.49

(0.950 AC.)  
DU CORP.

0.6400  
0.060  
0.5740

See Page 54

See Page 54



SURVEY OR SECTION	SUB. NO.	NO. ACRES	GRANTOR	GRANTEE	ACRES TRANS'FRD	TRANS.	DATE OF TRANSFER	DEED		LOT NO.	SIZE		REMARKS
								VOL.	PAGE		FRONT	DEPTH	
36-6-8			LAVERNE C. KASTER	JOHN J. KASTER		✓	4-19-71	334	667-668	1186	38.0'	77.0 +	
36-6-8			Lois I. Porter	NORMAN EDWIN LYNCH ETUX		✓	4-30-71	334	833-834	1199	40.0'	129.55 N. 100.60' S.	
36-6-8			JOHN E REESE	James Carter Etux		✓	5-12-71	335	10-12	46-72			Individual Rept. and Russells Point
36-6-8			William L. Johnson Etux	John E Reese Sr. Etux		✓	5-12-71	335	7-9	46-90			" " "
36-6-8			Chalmers Parker	Peggy Bart Etal		✓	5-19-71	335	139-141	1191			Coons Allot. Russells Point
36-6-8		0.07	B.J. Bluebaugh Etal	Albert J. Gentleman Etux	0.07	✓	5-24-71	335	185-188	46-45 Pt.			Russells Point
36-6-8			Lois I. Porter	Louis F. Weber Etux		✓	6-14-71	335	503-504	1172			Coon Allot. Russells Point
36-6-8			Lois I. Porter	Clarence Drummond Etux		✓	6-14-71	335	501-502	1179			" " " "
54 36-6-8			CARL R. DAVIS	JACK SEWELL, JR.		✓	6-30-71	335	780-783	46-58			WASH
			WILLIAM W. MORRIS (Dec'd)	FAY D. MORRIS		✓	11-11-71	337	810-811	1206			Coon Accot. No. 2
36-6-8			SAM C. WARREN DEC'D	FREDA MAY		✓	11-19-71			46-91			
36-6-8			FREDA MAY	JOHN E. REESE ETUX		✓	11-19-71	337	787-790	46-91			(36-6-8)
36-6-8			JOHN E. REESE, SR. ETUX	JAMES D. REESE		✓	11-22-71	337	787-790	46-90			"
36-6-8			EUGENE W. NEWMAN DEC'D	INEZ M. NEWMAN		✓	1-12-72	338	584-585	1189 Pt.			
			NORMAN EDWIN LYNCH ETUX	DORTHY M. BLACKFORD		✓	2-7-72	338	840-841	1187			COON ALLOT.
			SEMNWA WEYANT ETUX	GEORGE A. KRAMER, SR.		✓	3-24-72	339	512-513	1211			RUSSELLS POINT.
			NORMAN E. LYNCH ETUX	KENNETH LIVINGSTONE KIRBY ETUX.		✓	4-6-72	339	757	1197			" "
			NORMAN E. LYNCH ETUX	KENNETH LIVINGSTONE KIRBY ETUX		✓	4-6-72	339	758-759	1198			" "
			RONALD D. MINK BY SHERIFF	PEGGY BART ETAL		✓	5-10-72	340	289-291	1191			" "
			Lois I. PORTER	CLARENCE DRUMMOND ETUX		✓	6-5-72	340	764-766	1175-1176			" "
			Lois I. PORTER	ALBERT C. NEWCOMBE		✓	6-12-72	340	892-893	1181			
			APOLLO DEV. CO. INC.	JUNE E. REIDER		✓	6-13-72	340	928-929	1192 Pt.			W. PART.
			INEZ M. NEWMAN	IRVIN H. HODEL ETUX		✓	8-11-72	342	273-273	1190, Pt. 1189			
		0.07	CARL D. BALLINGER ETUX	ARTHUR E. JOHOSKE ETUX	0.07	✓	8-28-72	342	567-568	46-116			
			WILLIAM E. WEISMAN ETAL	JOSEPH F. SEYFFERLE		✓	10-10-72	343	263-263	1186			
36-6-8		0.07	ARTHUR E. JOHOSKE ETUX	LINDER W. PETERSON ETUX		✓	10-19-72	343	409	46-116			
			ROBERT S. MANECKE ETUX	ROBERTS, MANECKE ETUX		✓	11-2-72	343	605	46-95			
			WALLACE W. WILLIS ETUX	JOE R. ROBERSON ETAL		✓	11-27-72	343	775-776	46-70			
36-6-8		0.743	GAIL B. COON	VILLAGE OF RUSSELLS POINT	0.142	✓	1-4-73	6F	39				NEW SURVEY
			KENT A. FAIRBURN	DAVID A. DE CAMP ETUX		✓	3-15-73	345	712-713	1189 Pt.			WEST END.
		0.17	CHARLES F. CUNNINGHAM DEC'D	EVELYNE L. CUNNINGHAM		✓	4-2-73	345	952-954	46-94			
			Lois I. PORTER	THEODORE J. STROBLE ETUX		✓	4-30-73	346	530-530	1174			COON ALLOT.
			ROBERT E. MOREY DEC'D	BETTY J. MOREY ETAL		✓	4-30-73	346	572-573	46-113			
			<del>BETTY J. MOREY</del> JILL ANNE MOREY	BETTY J. MOREY		✓	4-30-73	346	574-574	46-103			
36-6-8		0.07	GERALD F. FRAZIER ETUX	MOLLIE B. HEAVIN	0.07	✓	5-4-73	346	710-710	46-117			
36-6-8		0.38+0.04	CHARLES B. TANENNER ETUX	BAYSIDE CONDOMINIUM	0.47	✓	5-7-73	6F	63	46-119-0.04	46-123 Pt. 0.05		NEW SURVEY
36-6-8		0.14	BETH J. MOREY	GRACE A. WEDGE	0.14	✓	5-17-73	346	977-978				
			GAIL B. COON	ERNESTINE M. WRIGHT ETAL	0.056	✓	5-21-73	347	3-5	46.55			
			FANNY P. CROOKS	ROBERT C. MILLS ETUX		✓	6-12-73	347	453-454	Pt. 1191			
			JOANNE NORTON ETUIR	" "		✓	6-12-73	347	451-451	Pt. 1191			
			PEGGY BART ETUIR	" "		✓	6-12-73	347	452-452	Pt. 1191			
			CULVER AERO MARINE CORP.	JON M. CULVER		✓	6-15-73	347	537-537	46-110			
			"	"		✓	6-15-73	347	537-537	46-109			
36-6-8		0.10	CARL ELMER ROHLFS ETUX	EVELYN R. SHOULTS	0.10 A.	✓	8-8-73	348	522-522	46-55 A.			
			<del>CHARLES B. TANENNER ETUX</del>	<del>J. B. KRAMER ETUX</del>		✓	<del>8-11-73</del>	<del>348</del>	<del>523-523</del>	<del>46-105</del>			<del>Part of Coon Allotment</del>
36-6-8		0.03	HARRY T. WARREN ETUX	ROBERT J. DAVIDSON	0.03	✓	9-18-73	349	317-317	46-130			
		0.70	KENETH LIVINGSTONE KIRBY ETUX	CLARENCE DRUMMOND ETUX	0.70	✓	10-1-73	349	514-515	1198			



SURVEY OR SECTION	SUB. NO.	NO. ACRES	GRANTOR	GRANTEE	ACRES TRANS'FRD	TRANS.	DATE OF TRANSFER	DEED		LOT NO.	SIZE		REMARKS
								VOL.	PAGE		FRONT	DEPTH	
			KENNETH LIVINGSTONE KIRBY ETUX	CLARENCE DRUMMOND ETUX		✓	10-1-73	349	576-517	<del>1197</del> 1197			X
			BARBARA EDDY MUSTARD	OSCAR R. MUSTARD		✓	11-12-73	350	121-122	46.111			
			EDWARD CAIN (Dec'd)	MARGARET S. CAIN		✓	4-2-74	352	77-78	1178			X
36-6-8		.107	CHARLES B. TAVENNER ETUX	OWEN J. GARLOUGH GARLOUGH ETUX	.07	✓	7-8-74	353	930-931	46-115			
36-6-8		.108	JAMES CARTER ETUX	ROGER I. OVERHOLSER ETUX	.08	✓	7-8-74	353	932-933	46-72			
36-6-8		.109	EARL EDDY ETAL	BETTY STULTZ	.09	✓	8-13-74	354	616-617	46-111			
36-6-8		.109	CARL ALOYSIUS LANGE DEC'D	MARGARET VELMA LANGE	.09	✓	8-15-74	354	626-627	46-65			
			LOIS I. PORTER	CLARENCE DRUMMOND ETUX		✓	9-5-74	355	67-68	1207			
			" " "	" " "		✓	9-5-74	355	69-70	1208			
			" " "	" " "		✓	9-5-74	355	71-72	1209			
36-6-8		.105	OWEN J. GARLOUGH ETUX	CHARLES B. TAVENNER TAVENNER	.05	✓	10-16-74	355	742-743				
		.19.17	CHARLES B. TAVENNER ETUX	LOWELL E. LEVAN ETAL	.19.17	✓	10-16-74	355	744-746	46-74 46-123 Pt.			
36-6-8		<del>0.07</del>	JOHN FRANCIS STAPLETON DEC'D	HELENA ROSE STAPLETON	0.07	✓	12-20-74	356	540-541	46-118			
36-6-8		0.07	HELENA ROSE STAPLETON	MARY MARGARET GILLELAND	0.07	✓	12-20-74	356	542-543	46-118			
36-6-8		0.04	JOE R. ROBERSON ETUX	LARRY M. RICHARD ETUX	0.04	✓	4-21-75	358	12-15	46-70			
36-6-8			ALVA G. THRUSH (Dec'd)	HELEN E. THRUSH	0.14, 0.10, 0.08, 0.05	✓	4-21-75	358	23-24	46-63, 46-62 46-67, 46-71			
			MAURICE R. WISEMAN ETUX	CHARLES COLLINS		✓	10-6-75	360	628-629	E. Pt. of 1184			
36-6-8		.106	B. FRANK WILKINS DEC'D	GLADYS I. WILKINS	.106	✓	10-10-75	360	612-613	46-68			
36-6-8		.106	GLADYS I. WILKINS ETAL	BURLEIGH WILKINS	.106	✓	10-10-75	360	614-615	46-68			
			GAIL B. COON	MAURICE R. WISEMAN		✓	10-14-75	360	626-627	Pt. 1184			E. PART
		46-95	ALBERT C. NENCOMBE DEC'D	RUBY P. NEWCOMBE	46-95	✓	10-30-75	360	842-843	1181			
36-6-8		0.115	MARY K. MANEKE (Dec'd)	ROBERT S. MANEKE	0.115	✓	1-23-76	362	1-3				
			ROBERT C. MILLS ETUX	CONNIE SUE PIKE		✓	3-16-76	362	585-586	1191			
			SUE SMITH	GORDON R. HICKMAN ETUX		✓	3-23-76	362	614-615	1193			
36-6-8		0.07	ROBERT R. COOPER ETUX	JERRY J. HOSKINS ETUX	0.07	✗	4-26-76	363	280-281	46-69			
36-6-8		0.07	LINDER W. PETERSON ETUX	WILLIAM R. JONES ETUX	0.07	✗	5-7-76	363	528-529	46-116			
36-6-8		46-93	STATE OF OHIO (Governor's Deed)	PHILIP JOSEPH AUSTIN	46-93	✗	5-12-76	363	611-613				No Transfer
36-6-8		0.17A	DONALD S. AUSTIN ETUX	DONALD C. STAHLER, JR. ETAL	0.17A	✗	5-24-76	364	320-331	46-93			
36-6-8		46-93	ROBERT S. MANEKE	WILLIAM W. FOATH ETUX	46-93	✗	6-14-76	364	670-671	46-95			
36-6-8		0.17	FLOYD LEE HECKERMAN ETUX	WILLIAM F. STULTZ ETUX	0.17	✗	7-15-76	365	332-333				
36-6-8		46-106	MARY M. REESE (Dec'd)	JOHN E. REESE, SR.	46-106	✗	7-16-76	365	317	46-92			
36-6-8		0.10	DORIS WILSON POWERS	JANIS KADEL ETAL	0.10	✗	7-27-76	365	531-532				
36-6-8		46-92	MARY MARGARET GILLELAND ETUX	HAROLD BRANCH ETUX	46-92	✗	7-29-76	365	541-542				
36-6-8		0.12	GEORGE A. KRAMER, SR. ETUX	J. D. KRAMER ETUX	0.12	✗	7-30-76	365	587-588	1211			
36-6-8		46-59	EONA M. DAVIS ETAL (Jackson, Jr.)	JOHN C. PRINTZ ETUX	46-59	✗	8-9-76	365	709-711	46-58			
36-6-8		0.06	OWEN J. GARLOUGH ETUX	GERALD C. FLESHER ETAL	0.06	✗	10-1-76	366	837-838				
36-6-8		0.07	LOIS I. PORTER	JOHN M. CZUG ETUX	0.07	✗	10-12-76	366	994-995				
36-6-8		0.05	HELEN E. THRUSH	THOMAS R. GAUTHIER ETUX	0.05	✗	11-9-76	367	508-509				
36-6-8		46-67	HELEN E. THRUSH	DENIS S. REESE	46-67	✗	12-27-76	368	347-348				
36-6-8		0.08	MARY M. REESE DEC'D	JOHN E. REESE, SR.	0.08	✗	1-5-77	368	471-472				
36-6-8		46-91	INDIAN LAKE PLAYLAND PARK INC.	VENICE AMUSEMENT CORP.	46-91	✗	2-3-77	368	834-835				
36-6-8		0.11	Raymond J. Gulick etux	Albert F. Issler etal	0.11	✗	4-18-77	369	863	1177			Coon Allot.
		46-55Pt.	<del>HAROLD</del> HAROLD L. STAHLER ETUX	KEITH BROOKS, SR.	46-55Pt.	✗	4-29-77	370	122-123	1180			
36-6-8		0.06A	HAROLD L. RUTHERFORD ETUX	GERALD C. FLESHER ETAL	0.06A	✗	5-3-77	370	166-168	46-114			
			J. D. KRAMER ETUX	ROBERT O. PAUGBORN ETAL		✗	5-16-77	370	372-373	1211			
			DELBERT JONES DEC'D	JEANETTE C. JONES		✗	6-16-77	371	267-268	1182			
36-6-8		0.034	GAIL B. COON	INDIAN LAKE FISH & GAME, INC.	0.034	✗	6-22-77	371	58-59				



SURVEY OR SECTION	SUB. NO.	NO. ACRES	GRANTOR	GRANTEE	ACRES TRANS'FRD	TRANS.	DATE OF TRANSFER	DEED		LOT NO.	SIZE		REMARKS
								VOL.	PAGE		FRONT	DEPTH	

36-6-8		46-92 0.12	JOHN E. REESE, SA. IRWIN H. HOOD ETX	THOMAS W. MARTIN ETX FRANCES R. NEELY ETAL	46-92 0.12	X	7-8-77	371	431- 432	46-92			
36-6-8		Pt 46-55 0.07	ALBERT J. GOETTELMAN DEED	ANNA M. GOETTELMAN	Pt. 46-55 0.07	X	7-14-77	371	529- 531	1190 1189 Pt.			
						X	9-6-77	372	436- 439				



CARTER PRG.

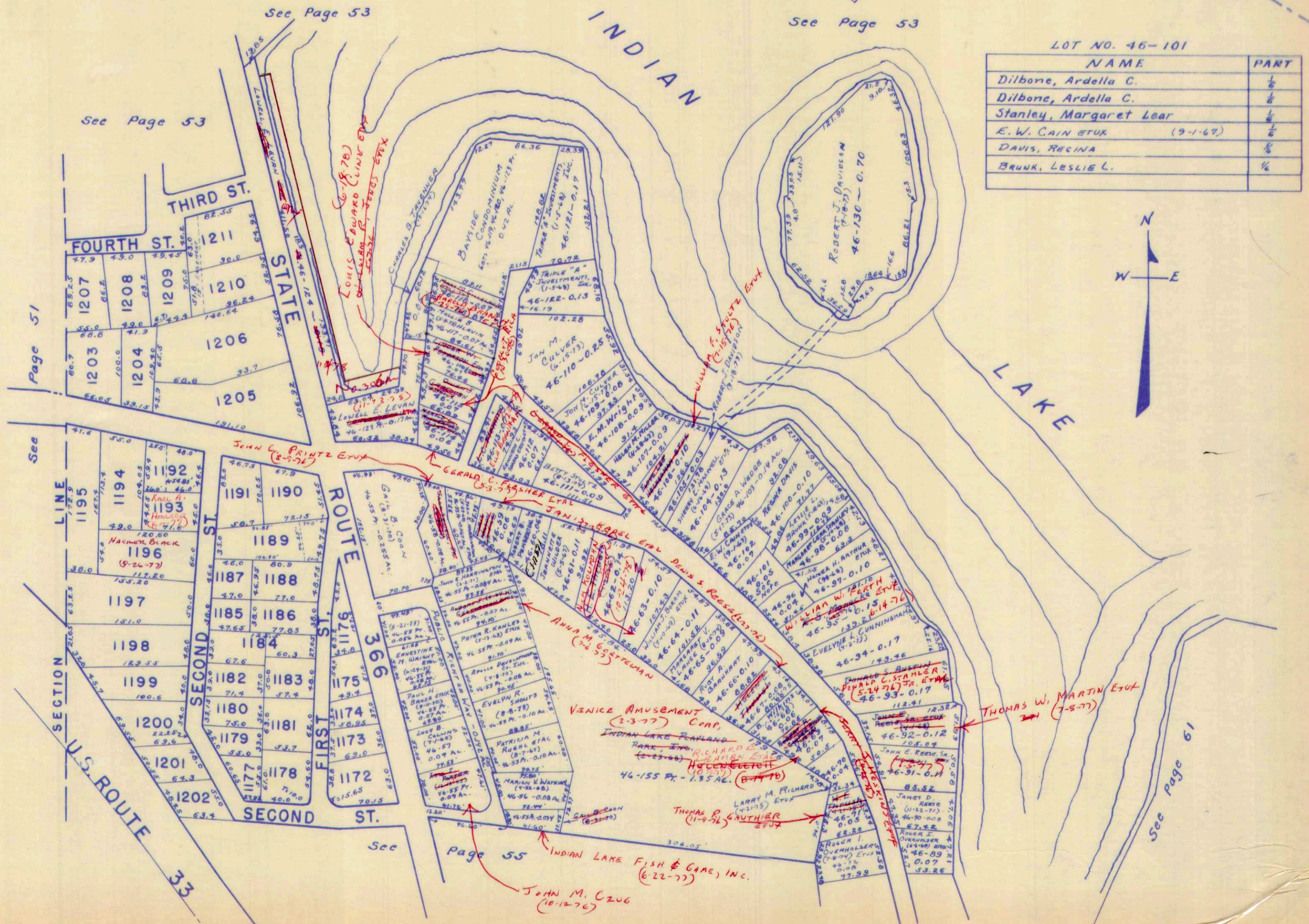
SURVEY OR SECTION	SUB. NO.	NO. ACRES	GRANTOR	GRANTEE	ACRES TRANS'FRD	TRANS.	DATE OF TRANSFER	DEED		LOT NO.	SIZE		REMARKS
								VOL.	PAGE		FRONT	DEPTH	
36-6-8		46-91 0.11	MARY M. REESE DECD	JOHN E. REESE, SR.	46-91 0.11	✓	1-5-77	368	471- 472				
36-6-8		46-55 Pt. 1.35	INDIAN LAKE PLAYLAND PARK, INC.	VENICE AMUSEMENT CORP.	46-55 Pt. 1.35	✓	2-3-77	368	834- 838				
			RAYMOND J. GULICK ETUX	ALBERT F. ISSLER ETAL		✓	4-18-77	369	863	1177			
			HAROLD L. STACHLER ETUX	KEITH BROOKS, SR.		✓	4-29-77	370	122- 123	1180			
36-6-8		46-114 0.06	HAROLD L. RUTHERFORD ETUX	GERALD C. FLESHER ETAL	46-114 0.06	✓	5-3-77	370	166- 168				
			J. D. KRAMER ETUX	ROBERT O. PANBORN ETAL		✓	5-16-77	370	372- 373	1211			
			DELBERT JONES DECD	JEANETTE C. JONES		✓	6-16-77	371	267- 268	1182			
36-6-8		46-55 Pt. 0.034	GAIL B. COON	INDIAN LAKE FISH & GAME, INC.	46-55 Pt. 0.034	✓	6-22-77	371	58- 59				
36-6-8		46-92 0.12	JOHN E. REESE, SR.	THOMAS W. MARTIN ETUX	46-92 0.12	✓	7-8-77	371	431- 432				
			IRVIN H. HOPEL ETUX	FRANCES R. NEELY ETAL		✓	7-14-77	371	529- 531	1190 1189 Pt.			
36-6-8		46-55 Pt. 0.07	ALBERT J. GOETTELMAN DECD	ANNA - M. GOETTELMAN	46-55 Pt. 0.07	✓	9-6-77	372	436- 439				
			AUDREY FAYE BACK DECD	HACKER BACK		✓	9-26-77	372	843- 844	1196			
			RUBY P. NEWCOMBE DECD	DONALD E. BORTON ETUX		✓	10-31-77	373	489- 491	1181			
			Fay D. Morris	Joseph F. Seyffertle etux		✓	11-7-77	373	657- 658	1206			
36-6-8		46-113 0.07	NORMAN EDWIN LYNCH ETUX	CLARENE DRUMMOND ETUX	46-113 0.07	✓	1-6-78	374	485- 486	1199, 1200			
			LULU C. FLEMING DECD	ELLA BRANHAM		✓	2-27-78	374	923- 924				
			JEANETTE C. JONES	VI CRATTY		✓	3-24-78	375	378- 379	1182			
			EMERSON R. ANN ETUX	JOHN H. SMITH ETUX		✓	4-10-78	375	544- 545	1201			
36-6-8		46-116 0.07	WILLIAM R. JONES ETUX	LOUIS EDWARD CLINE ETUX	46-116 0.07	✓	6-19-78	377	64- 65				
36-6-8		46-69 0.07	JERRY J. HOSKINS ETUX	HELEN ELLIOTT	46-69 0.07	✓	8-14-78	378	268- 269				
			DAVID A. DECAMP ETUX	LOIS MAXINE SHINDLEBOWER		✓	8-23-78	378	580- 591	W. Pt. 1189			
36-6-8		46-62 0.14	HELEN E. THRUSH	NICK KOLIMON ETUX	46-62 0.14	✓	10-24-78	379	861- 866				
36-6-8		46-115 0.07	GERALD C. FLESHER ETAL	GEORGE T. RICH	46-115 0.07	✓	10-30-78	380	251- 256				
36-6-8		Pt. 46-123-0.17 Pt. 46-124-0.19	JERRY L. ROBINSON	LOWELL E. LEVAN	Pt. 46-123-0.17 Pt. 46-124-0.19	✓	11-13-78	380	227- 230				
36-6-8		46-124 Pt. 0.117	LAKE LANDS ADMINISTRATOR - STATE OF OHIO	LOWELL E. LEVAN ETAL	46-124 Pt. 0.117	✓	11-14-78	380	258- 259				New Survey
36-6-8		46-124 0.306 A.	JERRY L. ROBINSON ETUX	LOWELL E. LEVAN ETUX	46-124 0.306 A.	✓	11-14-78	380	260- 262				New Survey
36-6-8		46-124 0.306 A.	LOWELL E. LEVAN ETUX	BAYSIDE LANDINGS ALLOT.	46-124 0.306 A.	✓	1-17-79	380	599- 599				29 LOTS, 0.073 A.
			LOWELL E. LEVAN ETUX	ROY BASH ETUX		✓	2-12-79	381	572- 573	1256-1257			
			" " " "	DEXTER BEATLEY ETUX		✓	2-12-79	381	575- 576	1251 1250, B			
			" " " "	ROBERT BECK		✓	2-12-79	381	573- 574	1276			
			" " " "	JOSEPH SEYFFERLE ETUX		✓	2-12-79	381	571- 572	1253			
			" " " "	ED MYERS ETUX		✓	2-12-79	381	569- 570	1277			
			" " " "	HAROLD BRANCH ETUX		✓	2-20-79	381	641- 642	1252			
			" " " "	WILLIAM C. HERWICH ETAL		✓	2-20-79	381	643- 644	1260			
			" " " "	WILLIAM STULTZ ETUX		✓	3-23-79	382	132- 133	1259			
		0.306 46-124	LAKE LANDS ADM. - STATE OF OHIO	LOWELL E. LEVAN ETAL	0.306 46-124	✓	4-26-79	383	349- 351				
			LOWELL E. LEVAN ETUX	ROBERT PEMBERTON		✓	5-23-79	383	300- 301	1258			
			GORDON R. HICKMAN ETUX	KARL A. HARROD		✓	8-7-79	384	380	1193			
			<del>CHARLES J. COLLINS DECD</del>	<del>CHARLES COLLINS</del>			<del>9-21-79</del>			<del>W. Pt. 1184</del>			
		46-69 0.07	HELEN ELLIOTT	RICHARD E. LEHMAN ETAL	46-69 0.07	✓	10-9-79	385	303- 304				
			CHARLES J. COLLINS (DECD)	CHARLES COLLINS		✓	2-27-80			1184			



WASHINGTON TOWNSHIP  
SECTION 36 TOWN 6 RANGE 8  
RUSSELLS POINT

SCALE 1 INCH = 100 FEET

CORPORATION LINE



LOT NO. 46-101

NAME	PART
Dilbone, Ardella C.	1/8
Dilbone, Ardella C.	1/8
Stanley, Margaret Lear	1/8
E. W. CAIN ETUX (9-1-67)	1/8
DAVIS, RECINA	1/8
BRUNK, LESLIE L.	1/8



SURVEY OR SECTION	SUB. NO.	NO. ACRES	GRANTOR	GRANTEE	ACRES TRANS'FRD	TRANS.	DATE OF TRANSFER	DEED		LOT NO.	SIZE		REMARKS
								VOL.	PAGE		FRONT	DEPTH	
36-6-8			Lois I Porter	Clarence Drummond		✓	5-14-71	335	40-91	1168			Coon Allt, Russells Point
36-6-8			MARY A. OCLEVIE	OSCAR E. DEHART ETUX	0.15	✓	8-26-71	336	616-616A	46-36			SCHLEGELS Allot #1
36-6-8			Lois I. Porter	CLARENCE DRUMMOND		✓	10-19-71	337	433-436	1169			COON ALLOT.
36-6-8			Lois I. Porter	CLARENCE DRUMMOND ETUX		✓	5-4-72	340	216-217	1170			COON ALLOT No. 1
36-6-8			THOMAS P. GOLDEN DEC'D	RUTH E. GOLDEN		✓	5-15-72	340	362-365	46-43			RESIDUAL LAND
36-6-8			BURK E. KOLTER (DAD)	ROBERTA F. KOLTER	46-85 0.07 AC.	✓	6-14-72	340	955	46-85			
36-6-8			OSCAR E. DEHART ETUX	Robert T. Brandenburg		✓	6-26-72	341	202-203	46-36			Russells Point
36-6-8	46-39 0.10		RAY D. BRADFORD ETUX	CLARENCE DRUMMOND ETUX	46-39 0.10	✓	9-11-72	342	791-792	46-39			
36-6-8			Lois I. Porter	WILLIAM C. HERWEH ETUX		✓	10-3-72	343	174-177	1166 1167			COON ALLOT No 1
36-6-8	46-38 0.14		WILLIAM J. COFFELT ETUX	TIMOTHY L. LONG ETUX	46-38 0.14	✓	7-23-73	348	172-175				
36-6-8			H. HAROLD BUCHANAN DEC'D	DOLORES S. GAUTHIER	46-88	✓	8-22-73	348	848-849	46-88			
			RICHARD C. GRUNDISH ETUX	RICHARD C. GRUNDISH ETUX		✓	12-18-73	350	429	46-86			
			Lois I. Porter	JOHN L. STROBLE ETUX		↓	9-24-74	355	429-430	1171			
36-6-8	0.06		RICHARD C. GRUNDISH DEC'D	MADALYN D. GRUNDISH	0.06	✓	1-9-75	356	757-758	46-86			
36-6-8	0.05		ALICE ETHEL TETTER DEC'D	BETTY JANE ROSE ETAL	0.05	↓	2-13-75	357	176-178	46-87			
36-6-8	0.05		BETTY JANE ROSE	DONALD HENDERSON ETUX	0.05	✓	4-16-75	357	955-956	46-87			G. C.
36-6-8	0.13		ZELMA J. VOGELGESANG	CARL E. VOGELGESANG ETAL	0.13	✓	9-19-75	360	311-312	46-40			
36-6-8	0.13		ERIC C. VOGELGESANG ETAL	CARL E. VOGELGESANG	0.13	✓	9-19-75	360	313-314	46-40			
36-6-8	0.13		CARL E. VOGELGESANG	ERIC C. VOGELGESANG	0.13	✓	9-29-75	360	616-617	46-40			
36-6-8	46-36 0.15		ROBERT T. BRANDENBURG	NOLEEKA G. BRANDENBURG	46-36 0.15	✗	4-2-76	362	835				
36-6-8	0.19, 0.16, 0.10 0.08, 0.07 2.47, 1.43, 0.07		INDIAN LAKE PLAYLAND PARK, INC.	VENICE AMUSEMENT, INC.	SAME	✗	2-3-77	368	834-838	46-48PT, 46-48A, 46-49, 46-53, 46-76, 46-79, 46-80, 46-81			

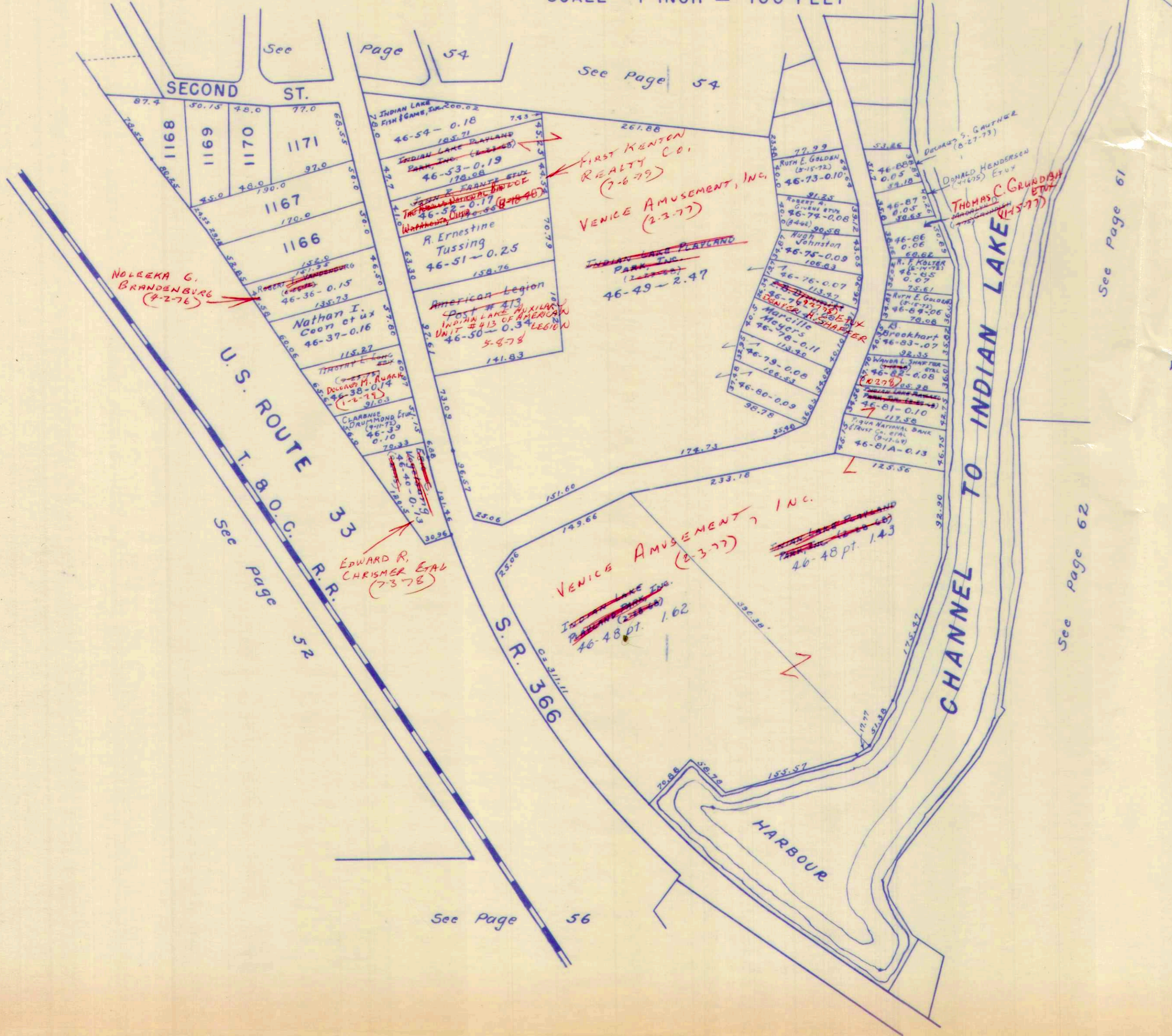


SURVEY OR SECTION	SUB. NO.	NO. ACRES	GRANTOR	GRANTEE	ACRES TRANS'FRD	TRANS.	DATE OF TRANSFER	DEED		LOT NO.	SIZE		REMARKS
								VOL.	PAGE		FRONT	DEPTH	
36-6-8		0.19, 1.62, 6.10 0.08, 0.07 2.47, 1.43, 6.07	INDIAN LAKE PLAYLAND PARK, INC.	VENICE AMUSEMENT, INC.	SAME	✓	2-3-77	368	834-	46-48 Pr., 46-48 Pr.			
36-6-8		46-86 0.06	MADALYN D. GRUNDISH Ruth Ann Stroble	THOMAS C. GRUNDISH ETUX John L. Stroble	46-86 0.06	✓	11-15-77	373	838 815- 816	46-49, 46-53, 46-76, 46-79, 46-80, 46-81			
36-6-8		46-50 0.34	INDIAN LAKE POST #413 AMERICAN LEGION	INDIAN LAKE AUXILIARY UNIT #413 OF AMERICAN LEGION	46-50 0.34	✓	1-13-78	374	557- 558	1171			1/2 interest
36-6-8		46-40 0.13	ERIC C. VOGELGESANG ETUX	EDWARD R. CHRISMER ETAL	46-40 0.13	✓	5-8-78	376	117- 118				
36-6-8		46-52 0.17	JOHN R. FRANZ ETUX	THE PEOPLES NATIONAL BANK OF WAPAKONETA	46-52 0.17	✓	7-3-78	377	287/ 1284				
36-6-8		46-77 0.08	ETHEL K. COX DEL'D (DIMMITT)	DENVER H. SHAFFER ETUX	46-77 0.08	✓	8-18-78	378	458/ 1461	46-52			
36-6-8		46-82 0.08	DENVER H. SHAFFER ETUX	" " " "	46-82 0.08	✓	9-27-78	379	329/ 1330				
36-6-8		46-38 0.14	TIMOTHY LONG ETUX	DOLORES M. HURK	46-38 0.14	✓	10-2-78	379	451/ 1452				
36-6-8		46-52 0.17	THE PEOPLES NATIONAL BANK	FIRST KENTON REALTY Co.	46-52 0.17	✓	1-2-79	380	891/ 1092				
36-6-8						✓	7-6-79	383	833/ 1834				



WASHINGTON TOWNSHIP  
SECTION 36 TOWN 6 RANGE 8  
RUSSELLS POINT

SCALE 1 INCH = 100 FEET



NOLEEKA G.  
BRANDENBURG  
(4-2-76)

FIRST KENTON  
REALTY CO.  
(7-6-79)  
VENICE AMUSEMENT, INC.  
(2-3-77)

THOMAS C. GRUNDISH  
ET AL  
(11-5-77)

EDWARD R.  
CHRISMER ET AL  
(7-3-78)

VENICE AMUSEMENT, INC.  
(2-3-77)  
INDIAN LAKE PLAYLAND  
PARK, INC.  
(2-3-77)  
46-48 pt. 1.43  
46-48 pt. 1.62

SECOND ST.

U.S. ROUTE 1

S.R. 366

CHANNEL TO INDIAN LAKE

HARBOUR



See Page 54

See Page 54

See Page 61

See Page 62

See Page 52

See Page 56







SURVEY OR SECTION	SUB. NO.	NO. ACRES	GRANTOR	GRANTEE	ACRES TRANS'FRD	TRANS.	DATE OF TRANSFER	DEED		LOT NO.	SIZE		REMARKS
								VOL.	PAGE		FRONT	DEPTH	
36-6-8			ROBERT A. GIVENS ETUX	WILLIAM L. HILL ETUX		✓	2-28-75	357	319-320	391			
36-6-8	0.51		JOHN R. KROUSKOP (DWO)	EVA LENA KROUSKOP	0.51	✓	4-4-75	357	812				No TRANSFER
			RICHARD L. KIRBY ETAL	REX A. TURNER ETUX		✓	6-23-75	358	977-978	407,408-409 Pt.			
			RONALD G. EKBERG ETAL	JOSEPHINE N. EKBERG		✓	4-7-76	363	25-26	399,400			
			JOSEPHINE N. EKBERG	CHARLES O. MARKER ETUX		✓	4-7-76	363	27-28	399,400			
			ADA D. BLUM	HARRY V. SAVAGE ETUX		✓	4-23-76	363	244	406			
			ELLEN R. WRIGHT NICHOLL	DONALD R. KESSLER		✓	5-19-76	363	745-746	383 Pt. 384	2'	100'	
			HELEN L. JONES ETUX	WADE CAMPBELL ETUX		✓	7-20-76	365	381	418			
			ELLEN R. WRIGHT NICHOLL	DONALD R. KESSLER		✓	7-21-76	365	414	386			
			LOLA M. WESE	ROSS B. HAUER		✓	7-26-76	365	480-481	428A-429			
			REX A. TURNER ETAL	ADMINISTRATOR OF VETERAN AFFAIRS		✓	9-21-76	366	653	407,408, Pt. 409			
36-6-8	0.51		BOB RIGEL INC.	WILLIAM C. MAYL ETUX	0.51	✓	9-21-76	366	670-671				
36-6-8	0.51		WILLIAM C. MAYL ETUX	RICHARD W. BROWN ETAL	0.51	✓	9-21-76	366	672-673				
			JOHN A. JAKUCIUS	RUTH L. JAKUCIONIS (WOODGEARD)		✓	11-23-76			373A-374 Pt.			
			INDIAN LAKE PLAYLAND PARK	<del>DEWE</del> MAYNARD WHITE ETUX		✓	1-25-77	368	713-716	140, 141			
36-6-8	0.51		R. W. BROWN ETAL	D. P. E. L. Co.	0.51	✓	3-11-77	369	277				R/W. EASEMENT
			PEARL W. SKIDMON ETUX	AMMOND K. BROWN ETUX		✓	4-28-77	370	113	385			
			DAVID O. HINKLE ETAL	THE FARMERS BANKING Co.		✓	5-27-77	370	586-588	134, 135, 136, 137, 138, 139			
			ADMINISTRATOR OF VETERANS AFFAIRS	KIMBER J. TAVENNER ETUX		✓	6-20-77	370	964-965	407, 408 Pt. 409			
			ROBERT L. SKEEN ETUX	ILA CAREY		✓	8-29-77	372	312	433			
			CHARLES E. KREIS ETUX	JACOB WENING ETUX		✓	8-29-77	372	320-321	431, 432			
			ADRIANNE PRATT	BETTY C. CLEVENSON		✓	9-8-77	372	493	437			No TRANSFER



SURVEY OR SECTION	SUB. NO.	NO. ACRES	GRANTOR	GRANTEE	ACRES TRANS'FRD	TRANS.	DATE OF TRANSFER	DEED		LOT NO.	SIZE		REMARKS
								VOL.	PAGE		FRONT	DEPTH	
			IRENE H. CAMPBELL	WADE L. CAMPBELL		✓	11-30-77	374	45-48	418, 420			
			LYDIA J. REBITZKE DEED	PAUL L. & REBITZKE		✓	12-30-77	374	403-404	5. PTS. 370, 371, 372, 373, 374	40'		
			" " " "	" " " "		✓	12-30-77	374	405-407	369			
			MICHAEL S. STRACK ETUX	F. H. A.		✓	2-27-78	374	931-932	390			
			PAUL L. REBITZKE	JAMES T. BURRIS, JR. ETUX		✓	3-7-78	375	113-114	369			
			RICHARD LIND ETUX 1/3 INT.	HEFFIS ENTERPRISES		✓	4-25-78	375	867-870	134, 135, 136, 137, 138, 139			
			F. H. A.	HORACE A. BELK ETUX		✓	5-8-78	376	99-100	390			
			JAMES M. COMER ETUX	FRANK W. ROSS ETUX		✓	6-12-78	376	786	410, 411, 412			
			FRANK W. ROSS ETUX	JAMES M. COMER ETUX		✓	6-12-78	376	794/795	N. Pt. 436			
			HELEN L. JONES ETUX	BETTY CORRE ETAL		✓	7-24-78	377	700	413, 414, 415			
			ROSS B. HAVON	ISABELLE WICKEN PUSEY		✓	8-14-78	378	323	416, 416, 417			428 Pt. - 429
			HENRY M. BLUM	ADA D. BLUM		✓	8-16-78	378	323	401, 402, 403			
			ADA D. BLUM	MARLIN E. BOWES ETUX		✓	8-16-78	378	324-325	404, 405			
			ADA D. BLUM	MARLIN E. BOWES ETUX		✓	8-16-78	378	326	404, 405			
			THE FARMERS BANKING Co.	HEFFIS ENTERPRISES		✓	8-18-78	378	303	134, 135, 136, 137, 138, 139			ALLEY BETWEEN LOTS 401, 402, 403 404, 405 E. 400.
36-6-8		0.26	VIRGINIA J. PICKERING	ROBIN NORTON	0.26	✓	8-22-78	378	378	401/403			
36-6-8		0.144	ROBIN NORTON	VIRGINIA J. PICKERING ETUX	0.144	✓	8-22-78	378	378	501/503			
			FRANK W. ROSS ETUX	CAVOT JEAN COOK		✓	4-9-79	382	339	435, 436 pt.			
			CHARLES E. ARCHER DEED	MARGARET L. ARCHER		✓	4-13-79	382	424-425	395, 396			
			WILLIAM L. HILL	JOAN C. HILL		✓	7-3-79	383	758	391, 392			
			THE METROPOLITAN BANK OF OHIO (Trustee)	MARGARET BROWN MAY		✓	7-17-79	384	551-552	379, 437, 438			
			WADE CAMPBELL	RICHARD H. THORNBURG ETUX		✓	8-23-79	384	601	420			
36-6-8		0.20	CARNIVAL LAND, INC.	JACK R. CLAXTON	0.20	✓	8-28-79	384	675-677				
36-6-8		0.24	ANTHONY GULIANO	" "	0.24	✓	8-28-79	384	671-674				
		0.14, 0.07	MARGARET BROWN MAY	JOHN W. ARTHUR ETUX	0.14 0.07	✓	9-12-79	384	910/911	379, 437, 438			
			HORACE A. BELK ETUX	JAMES W. MALEK, JR. ETAL		✓	11-20-79	385	943	N. Pt. 409			



WASHINGTON TOWNSHIP  
SECTION 36 TOWN 6 RANGE 8  
RUSSELLS POINT

SCALE 1 INCH = 100 FEET

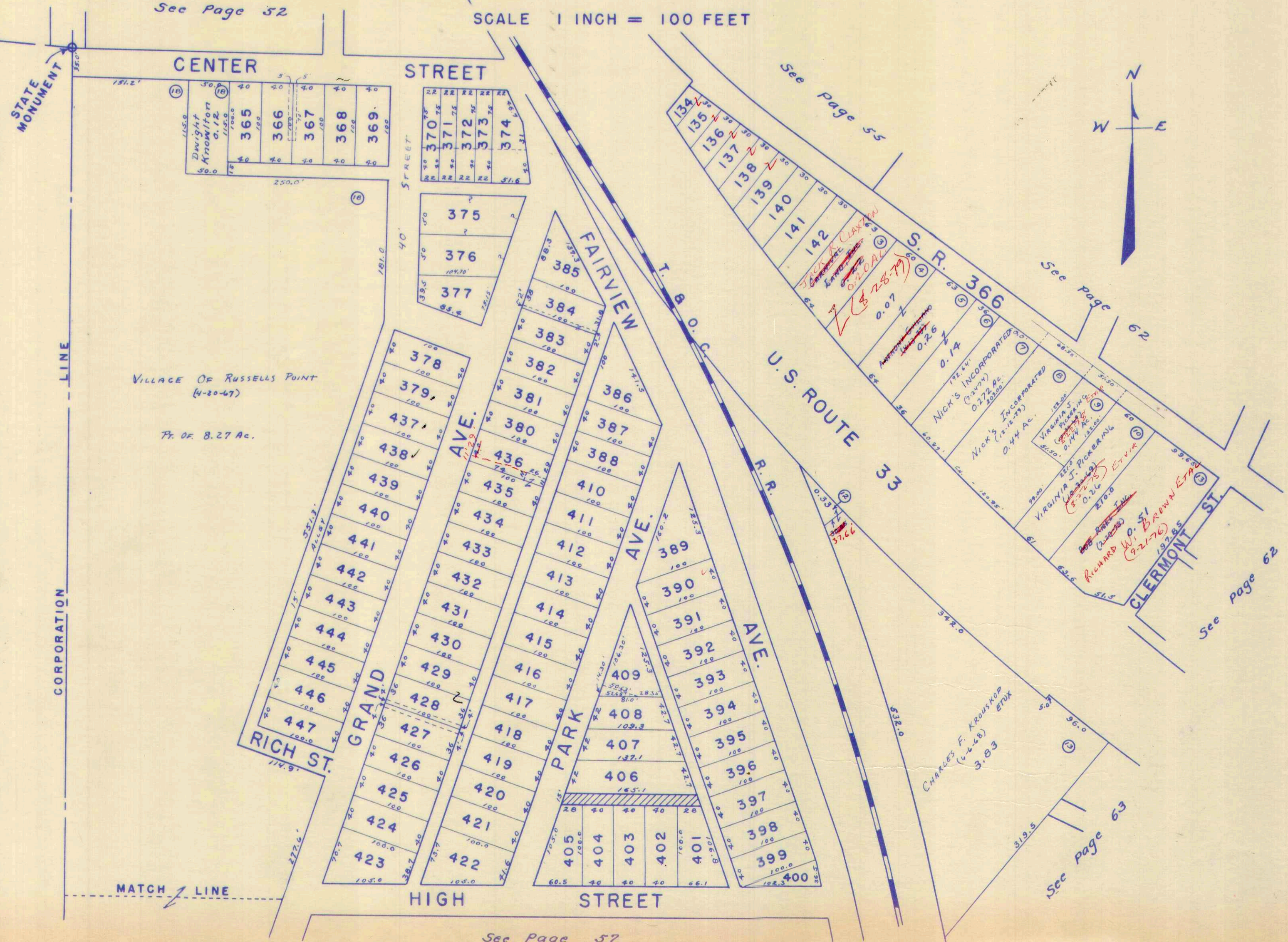

See Page 52

See Page 55

See Page 62

See Page 63

See Page 57





SURVEY OR SECTION	SUB. NO.	NO. ACRES	GRANTOR	GRANTEE	ACRES TRANS'FRD	TRANS.	DATE OF TRANSFER	DEED		LOT NO.	SIZE		REMARKS
								VOL.	PAGE		FRONT	DEPTH	
36-6-8	18	3.69	WARREN E. EDWARDS ETUX	INDIAN LAKE INVESTMENTS, INC.	3.69	✓	3-25-71	334	299-300				
37 36-6-8	18	0.11	JOHN R. SHULTZ SR.	EILEEN M. RAYNE	0.11	✓	7-6-71						RUSSELLS POINT
37 36-6-8		0.11	JOHN R. SHULTZ SR.	EILEEN M. RAYNE	0.11	✓	7-6-71						"
37 36-6-8			EILEEN M. RAYNE ETUX	BARBA ELIZABETH SHULTZ	0.101	✓	7-6-71						"
37 36-6-8			EILEEN M. RAYNE ETUX	BARBA ELIZABETH SHULTZ	0.101	✓	7-6-71						"
			INDIAN LAKE INVESTMENTS, INC.	GEORGE F. ROBINSON ETUX		✓	2-15-72	338	916-929	1248			Townhouse Sub.
			INDIAN LAKE INVESTMENTS, INC.	KENNETH C. WALTER, II ETUX		✓	2-15-72	338	926-931	1249			" "
			INDIAN LAKE INVESTMENTS INC.	JACQUELINE REBITZKE		✓	3-21-72	339	419-480	1247			" "
			INDIAN LAKE INVESTMENTS, INC.	LAWRENCE W. CARLSON, JR. ETUX		✓	4-21-72	340	1000-1001	1246			" "
3668	18	1.17	MAYNARD F. EVANS ETUX	EILEEN MARIE BUSCHE	0.17	✓	10-16-72	343	363-364				
3668	17	1.00	LEO A. MACHESY	ETHEL HUTCHINSON	1.00	✓	10-18-72	343	381				
3668	17	1.00	ETHEL HUTCHINSON ETUX	RAY E. FULMER ETUX		✓	10-19-72	343	405-406				
			INDIAN LAKE INVESTMENTS INC.	SHERYL LEA WALLS		✓	3-27-73	345	860-861	1234			
			INDIAN LAKE INVESTMENTS INC.	WALTER E. FOX ETUX		✓	4-6-73	346	711-72	1233			
			JACQUELINE REBITZKE BLAIR MORTGAGE	GUARANTY INS. CORP.		✓	6-8-73	347	381-382	1247			
			INDIAN LAKE INVESTMENTS, INC.	JAMES D. BAYHAN ETUX		✓	9-7-73	349	164-165	1235			
			"	BYRON D. KAPP ETUX		✓	9-24-73	349	428-429	1236			
			MORTGAGE GUARANTY INSURANCE CORP.	THE SECURITY FEDERAL SAVINGS & LOAN ASSOC.		✓	10-2-73	349	539-540	1247			
			SECURITY FEDERAL SAVINGS AND	LOAN PHIL K. COOPER ETUX		✓	11-13-73	350	168-169	1247 X			
			INDIAN LAKE INVESTMENTS INC.	ELMER G. FROST JR. ETUX		✓	3-22-74	351	876-878	1243 X			
			"	LAWRENCE W. CARLSON JR. ETAL		✓	4-17-74	352	359-360	1244 X			
36-6-8	11		BARBARA ELIZABETH SPENCER ETUX	WILLIAM WISTERMAN ETUX	11	✓	4-19-74	352	409-410				
			INDIAN LAKE INVESTMENTS INC.	THURMAN D. HERRING ETUX		✓	4-26-74	352	555-556	1240 X			
			INDIAN LAKE INVESTMENTS, INC.	JERRY BROCK ETUX		✓	5-13-74	352	298-299	1239 X			
			INDIAN LAKE INVESTMENTS, INC.	DALE W. MILLER ETUX		✓	5-13-74	352	753-754	1242 X			
			INDIAN LAKE INVESTMENTS, INC.	DONALD R. TROUT ETUX		✓	6-21-74	353	646-647	1238			
			"	MICHAEL L. COOK ETUX		✓	7-23-74	354	237-238	1241			
			WALTER E. FOX ETUX	FARMERS HOME ADMINISTRATOR		✓	8-29-74	354	871-872	1233			
			INDIAN LAKE INVESTMENTS, INC.	MICHAEL K. MALLEY		✓	9-25-74	355	459-460	1245			
			INDIAN LAKE INVESTMENTS, INC.	SCOTT L. JARVIS ETUX		✓	10-7-74	355	647-648	1237			
			FARMERS HOME ADMINISTRATION	AVERY GILLIAM ETUX		✓	11-8-74	356	54-55	1233			
			PANELA SUE HERRING	THURMAN D. HERRING		✓	1-27-75	356	976-977	1240			
			JERRY BROCK ETUX	F.H.A.		✓	7-7-75	359	173-174	1239			
			BYRON D. KAPP ETUX	F.H.A.		✓	7-7-75	359	191-192	1236			
			PHIL K. COOPER ETUX	THOMAS H. BARCOCK ETUX		✓	7-29-75	359	433-434	1247			
			F.H.A.	RICHARD G. PEBLEY, SR. ETUX		✓	11-6-75	360	928-929	1236			
			F.H.A.	JOHN V. BALDWIN		✓	12-12-75	361	486-487	1239			
3668	1.56		FREEMAN REAMES ETUX	WILLIAM ROY KELLY ETUX	3.62	✓	3-11-76	362	546-547				New Survey
			JAMES D. BAYHAN ETAL	FARMERS HOME ADMINISTRATION		✓	3-18-76	362	628-629	1235			
36-6-8			NOVA REAMES	DANIEL FREEMAN REAMES ETUX		✓	8-23-76	366	154-155				
			KENNETH C. WALTER II ETUX	F.H.A.		✓	11-30-76	367	949-950	1249			
			MICHAEL K. MALLEY ETUX	F.H.A.		✓	12-8-76	368	77-78	1245			
36-6-8			Farmers Home Administration, U.S.D.A	Michael L. Ferguson etux		✓	3-23-77	369	453-454	1235			Town House Sub. Div.
			DONALD R. TROUT ETUX	F.H.A.		✓	7-13-77	371	503-504	1238			
			DALE W. MILLER ETUX	F.H.A.		✓	7-13-77	371	505-506	1242			
			F.H.A.	JAMES J. MACDONALD ETUX		✓	8-8-77	371	972-973	1245			
			V.F.U.	F.H.A.		✓	8-8-77	372	971	1245			

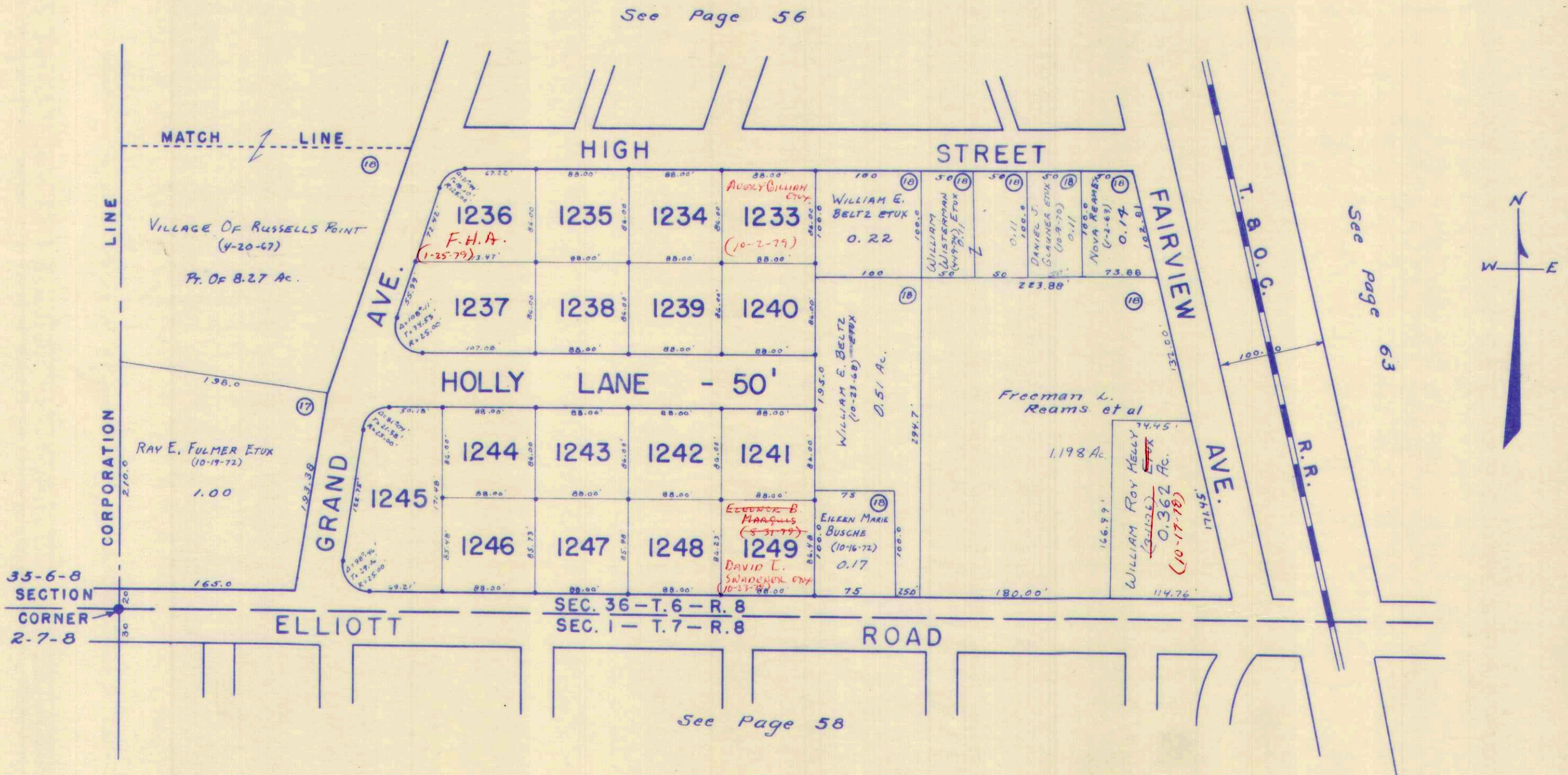


SURVEY OR SECTION	SUB. NO.	NO. ACRES	GRANTOR	GRANTEE	ACRES TRANS'FRD	TRANS.	DATE OF TRANSFER	DEED		LOT NO.	SIZE		REMARKS
								VOL.	PAGE		FRONT	DEPTH	
			THOMAS H. BABCOCK ETUX	F. H. A.		✓	11-25-77	373	976-977	1247			
			GEORGE F. ROBINSON ETUX	F. H. A.		✓	11-28-77	374	12-13	1248			
			F. H. A.	ELEANOR B. MARQUIS ETAL		✓	11-29-77	374	30-31	1249			
			F. H. A.	JAMES K. HOWARD ETUX		✓	12-9-77	374	191-192	1238			
			F. H. A.	LESTER J. SOPHER ETUX		✓	12-21-77	374	298-299	1242			
			ELMER G. FROST JR. ETUX	F. H. A.		✓	1-17-78	374	566-567	1243			
			F. H. A.	CHARLES W. FORD ETUX		✓	3-24-78	375	376-377	1243			
			F. H. A.	PAUL A. ALEXANDER ETUX		✓	5-1-78	375	958-959	1247			
			F. H. A.	JOHN C. RUMER ETUX		✓	5-9-78	376	112-113	1248			
36-6-8		0.362	WILLIAM ROY KELLY ETUX	MARSHA KAY STIDAM	0.362	✓	10-17-78	379	741				
36-6-8		0.362	MARSHA KAY STIDAM	WILLIAM ROY KELLY	0.362	✓	10-17-78	379	742				
			RICHARD G. BIBBLY, SR. ETAL	F. H. A.		✓	1-25-79	381	325/326	1236			
			SCOTT L. JARVIS ETUX	JAMES W. GIST ETAL		✓	5-4-79	382	772	1237			
			WARREN W. MEYERS (MEYERS) ETUX	ELEANOR B. MARQUIS		✓	5-31-79	383	280	1249			
			F. H. A.	AVERY GILLIAM ETUX		✓	10-2-79	385	274/275	1233			
			ELEANOR B. MARQUIS	DAVID L. SWADENER ETUX		✓	10-23-79	385	573-574	1249			



WASHINGTON TOWNSHIP  
SECTION 36 TOWN 6 RANGE 8  
RUSSELLS POINT

SCALE 1 INCH = 100 FEET





SURVEY OR SECTION	SUB. NO.	NO. ACRES	GRANTOR	GRANTEE	ACRES TRANS'FRD	TRANS.	DATE OF TRANSFER	DEED		LOT NO.	SIZE		REMARKS
								VOL.	PAGE		FRONT	DEPTH	
1-7-8			DOYLE NEAL ETUX	DWIGHT E. GRATZ ETUX		✓	3-26-71	334	310	757 Pt.	20.0'	80.0'	
1-7-8			NORA G. MATTOX	CHARLES F. DOSECK ETUX		✓	4-19-71	334	652-653	654-655	80.0'	80.0'	
1-7-8			ARCHIE E. FREEMAN (DECD)	GOLDIE V. FREEMAN		✓	4-19-71	334	671	596	40.0'	80.0'	
1-7-8			Andrew Frank Wood ETUX	John K. Ricketts		✓	5-6-71	334	935-936	726-727	80.0	80.0	Russells Point
1-7-8			EDWIN J. REISINGER ETUX	LEWIS A. ISSACS ETUX		✓	7-12-71	336	38-39	900-901			" "
1-7-8			WILLIAM E. PETERSON ETUX	PAUL P. HOFFMAN ETUX		✓	7-15-71	336	51-	731-732			" "
1-7-8			GOLDIE V. FREEMAN	RUBY CROTINGER		✓	8-13-71	336	530-531	596			" "
1-7-8			WILLIAM J. BOOR	TRUMAN HERRING		✓	8-24-71	336	656	578			" "
			GEORGE WILLIAM VESS ETUX	ROBERT L. HOLLIS		✓	9-22-71	337	53	580-681, 682, 683-684, 618-619-620			" "
			LEONARD W. HICKSON ETUX	MAEBELLE MITCHELL		✓	10-19-71	337	483-484	615-616-617			" "
			HARLIS J. PITTS ETUX	DONALD L. WILLIAMS ETUX		✓	10-22-71	337	515-516	586			" "
			WOODROW FROMAN ETUX	DONALD L. WILLIAMS ETUX		✓	10-22-71	337	513-514	587			" "
			LEROY HUSTED, JR. ETUX	LEONARD W. HICKSON ETUX		✓	11-9-71	337	746-747	745, 746	80.0	80.0'	" "
			Carl W. Spiller ETUX	Leonard W. Hickson ETUX		✓	11-11-71	337	820	791-792-792			" "
			ALBERT T. FIRST ETUX	CHARLES B. WEAVER		✓	11-18-71	337	919-920	687-688, 689-690			" "
			CARL W. FISHER ETUX	JESS ROGER BARKER ETUX		✓	12-13-71	338	264-265	867-868, 863-864			" "
			HOWARD J. GARLING ETUX	RAYMOND O'CONNOR ETUX		✓	12-16-71	338	305-306	885			" "
			ARTHUR J. STEHLE ETUX	LEONARD W. HICKSON ETUX		✓	1-31-72	338	963-964	790, 791-5 1/2			" "
			DOLPHA M. CLAY ETUX	WINFIELD BLACK BURN ETUX		✓	2-4-72	338	826-827	525-526			" "
			ANDREW M. BROWN ETUX	THOMAS E. RICHARDS ETUX		✓	2-10-72	338	871-878	942			" "
			ROBERT DAVID GRADSKY DEC'D	DONALD L. WILLIAMS ETUX		✓	3-10-72	338	395-396	558			" "
			MARK S. O'CONNOR ADM-CARRIER	GEORGE H. RAMMELSDERG ETUX		✓	3-13-72	339	327-328	866			NICHOLSON
			FARMERS BANKING CO	INDIAN LAKE INV, INC		✓	4-7-72	339	745-746	798-799			RUSSELLS POINT.
			Forest E Archer Etal	John T Lawrence		✓	5-3-72	340	201-202	540-541, 542-543			" "
			JOHN T. LAWRENCE	Elmer E Archer ETUX		✓	5-3-72	340	203-204	540-541, 542-543			" "
			KARLIS PITTS ETUX	INDIAN LAKE INVESTMENTS, INC.		✓	5-8-72	340	256	648-649			NICHOLSON Add
1-7-8			LOUIS S. GOODING ETUX	JACK GORDON BEST		✓	5-9-72	340	268	793-794			RUSSELLS POINT.
			ALLAN GRADSKY, TRUSTEE	INDIAN LAKE INVESTMENTS INC		✓	5-15-72	340	330-331	574-575			" "
			FLORENCE A. WINNER	GEORGE H. RAMMELSDERG ETUX		✓	5-10-72	340	330-331	880-881-882			RUSSELLS POINT.
			JACK E. POSTELLI ETUX	PEARL M. HILES ETUX		✓	5-26-72	340	583-584	815-814			" "
			INDIAN LAKE INV, INC	RUBY CROTINGER		✓	5-30-72	340		574-575			" "
			TRUMAN D. HERRING ETUX	JAMES M. HERRING ETUX		✓	5-30-72	340	682-683	597-598			" "
			RONALD F. MINK ETAL BY SHERIFF	INDIAN INVESTMENTS, INC		✓	5-31-72	340	657-658	613-614-650, 601-652-653, 821-822-823			" "
			WILLY F. KEYSERS ETUX	INDIAN LAKE INVESTMENTS INC		✓	6-6-72	340	829	841-845, 847-868, 831-832-863			" "
			CONNIE REINSCH	JACQUELYN A. MILLER		✓	7-13-72	341	522	673-674-675			" "
			JAMES R. PALMER ETUX	JOSEPH W. EDGARD ETUX		✓	7-31-72	341	981	861			" "
			ARTHUR W. GNAGI ETUX	ROBERT J. EVANS ETUX		✓	7-31-72	341	986-987	579			" "
			ROBERT DAVID GRADSKY DEC'D			✓	7-31-72	341	988-989	577, 578			" "
			ALLEN GRADSKY TRUSTEE							658, 659, 662, 663			
			OTTIS H. DANA DAVIS ETUX	INDIAN LAKE INVESTMENTS		✓	8-7-72	342	198	658, 659, 662, 663			
			GARY LEE BRINK ETUX	CLYDE W. CULP SR. ETUX		✓	8-14-72	342	324	898, 899			
			FRED ZELL	CLAY W. MCKINNON ETUX		✓	8-16-72	342	377	865			
			JESS ROGER BARKER ETUX	WILLIAM E. FISHER ETUX		✓	9-8-72	342	747	758, Pt. 757			
			JAMES R. PALMER ETUX	NEVIN E. HOWELL ETUX		✓	9-11-72	342	789-790	676, 725			
			GEORGE W. BROWN ETUX	MERRETT H. ALSPAUGH		✓	10-27-72	343	506	879, Pt. 878			
			MERRETT H. ALSPAUGH	LEWIS C. CUNNINGHAM JR. ETAL		✓	12-4-72	344	86-87	879, Pt. 878			
			ROBERT LEE TEMPLETON ETUX	ADMINISTRATOR OF VETERANS AFFAIRS U. S. A.		✓	12-20-72	344	332-333	779, 780, 781			



SURVEY OR SECTION	SUB. NO.	NO. ACRES	GRANTOR	GRANTEE	ACRES TRANS'FRD	TRANS.	DATE OF TRANSFER	DEED		LOT NO.	SIZE		REMARKS
								VOL.	PAGE		FRONT	DEPTH	
			EUNICE A. WINNER	LARRY JOE WINNER	✓	✓	1-8-73	344	658-659	545			
			WAYNE GARRISON ETUX	WILLIS C. SCHWEMER	✓	✓	1-15-73	344	800	805			
			THOMAS E. RICHARDS ETUX	JAMES P. MOTTER ETUX	✓	✓	3-20-73	345	778-779	942			
			PEARL M. HIZES ETUX	SOLOMON MEYERS ETAL	✓	✓	4-17-73	346	812-813	814, 815			
			TWILA ELVA BRYANT ETAL	LEWIS A. ISAACS ETAL	✓	✓	4-27-73	346	545-546	902			
			LOUIS S. GOODING ETUX	DOTY WIRICK	✓	✓	5-7-73	346	735-736	795, 796, 797			
			DOTY WIRICK	LOUIS S. GOODING	✓	✓	5-7-73	346	737-738	795, 796, 797			
			LOUIS S. GOODING ETUX	IRA NEAL ETAL	✓	✓	5-7-73	346	739	795, 796, 797			
			WARREN L. EDWARDS ETAL	LEWIS E. MILLER ETUX	✓	✓	5-11-73	346	866-867	607			NICHELSONS ADD.
			LOREN J. BUTCHER ETUX	JEAN MARIE SADDLER	✓	✓	6-5-73	347	310	858-859			
			MARTHA ELLEN CUMMINS ETUIR	WILLIAM F. ROBERTS ETUX	✓	✓	6-11-73	347	410-411	926			
			Suzanne Coutre ETUIR	Dolpham Clay ETUX	✓	✓	7-5-73	347	860-861	552-553			Nichelsons 1st Add
			LEONARD W. HICKSON ETUX	JAMES D. LIVESAY ETUX	✓	✓	7-16-73	348	36-37	790, 1/2 OF 791			
			JOHN KIRBY ETUX	WILLIAM H. TREDICK ETUX	✓	✓	7-20-73	348	150-151	667-668-733-734			
			ADMINISTRATOR OF VETERAN'S AFFAIRS	FRANK D. BAILEY ETUX	✓	✓	7-26-73	348	278-279	779-780-781			
			WILLIAM E. FISHER ETAL	JAMES LEE MARTIN ETUX	✓	✓	8-6-73	348	840	758 OF S. OF 757			
			ALVIN F. TIPTON ETUX	ALVIN F. TIPTON ETUX	✓	✓	8-20-73	348	867	665, 666			
			CLARENCE E. CALLISON ETUX	PAUL HOFMANN ETUX	✓	✓	8-27-73	348	959-960	730			
			OTTIS H. DAVIS	PHIL COOPER	✓	✓	9-5-73	349	52	608, 609, 610, 611			
			SOLOMON MYERS (DOD)	LULA A. MYERS	✓	✓	9-7-73	349	163	814-815			
			ROBERT J. EVANS ETUX INC.	CLAY W. MCKINNON ETUX	✓	✓	9-10-73	349	172-173	N. 1/2 OF 864	20'	80'	
			INDIAN LAKE INVESTMENTS	DONALD R. BORING ETUX	✓	✓	9-21-73	349	393-394	662, 663			
			ARTHUR W. GAFFNEY	JAMES M. KOLAR ETUX	✓	✓	9-24-73	349	421	894-903			
			MARION E. MILLS	GERALD N. WILSON	✓	✓	10-9-73	349	655	824-825 N 1/2			
			CATHERINE A. KUCHEN	GERALD N. WILSON INVESTMENTS, INC.	✓	✓	10-9-73	349	635	826-825 S 1/2			
			MAEBELLE MITCHEL	INDIAN LAKE INVESTMENTS, INC.	✓	✓	10-23-73	349	820	620, S. 1/2 OF 619			
			LAWRENCE J. GLASER DEC'D	ANNA LEE GLASER	✓	✓	10-24-73	349	867-868	735-736, 737			
			ELDEN BUANSIDE	ALICE BRYANT	✓	✓	11-1-73	349	968	855			
			HERBERT VANICE KROUSKOP ETUX	HERBERT VANICE KROUSKOP ETUX	✓	✓	11-19-73	350	230	939, 940			
			ROBERT ZESTER HOLLIS	CATHERINE MARIE HOLLIS	✓	✓	11-26-73	350	288-289	680, 681, 682			
			LEONARD W. HICKSON ETUX	LEO V. POEPELMEIER ETUX	✓	✓	11-29-73	350	290	683, 684, 743, 746			
			JEAN MARIE SADDLER ETUIR	ALICE BRYANT	✓	✓	12-3-73	350	406	858, 859			
			MILTON E. TURNER ETUX	LEONARD W. HICKSON ETUX	✓	✓	1-29-74	351	109	724			
			LEONARD W. HICKSON ETUX SHERIFF'S DEED	MAYNARD E. WHITE ETUX	✓	✓	1-29-74	351	110	164, 724			
			JAMES W. HOUSER ETAL	SEC. OF HOUSING AND URBAN DEV.	✓	✓	2-5-74	351	199-201	806, 807, 808			
			INDIAN LAKE INVESTMENTS, INC.	JAMES C. INGLIS ETUX	✓	✓	2-7-74	351	255-256	821, 822, 823			
			NEVIN E. HOWELL ETUX	EUGENE BUTTERFIELD ETAL	✓	✓	3-13-74	351	675-676	676, 725			
			IRA NEAL ETAL	BETHEL L. STUDER	✓	✓	3-21-74	351	848-849	795, 796, 797			
			FERRILL W. SPENCER ETUX	PAUL A. ALEXANDER ETUX	✓	✓	4-8-74	352	179	599, 600, 601			
			LULA A. MEYERS	RALPH H. CROWE ETUX	✓	✓	5-20-74	352	956	814, 815			
			FLORINE HERRING	DAVID P. HERRING ETAL	✓	✓	6-24-74	353	690-691	856-857			
			MAEBELLE MITCHELLE	INDIAN LAKE INVESTMENTS, INC.	✓	✓	6-27-74	353	779	615, 616			
			LILLIE E. STOTTMAYER ETAL	DAVID M. MILLER	✓	✓	7-2-74	353	879-882	738, 738			
			SECRETARY OF HOUSING AND URBAN DEV	JAMES L. MCGEE	✓	✓	7-3-74	353	882-883	806, 807, 808			
			PHIL COOPER ETUX	JOHN M. GINAN	✓	✓	7-15-74	354	414	610, 611			
			OTTIS H. DAVIS	JOSEPH W. ELLIS	✓	✓	7-22-74	354	214-215	656, 657			
			PHIL COOPER ETUX	PATRICIA L. SMALLEY	✓	✓	7-30-74	354	371-372	608, 609			



SURVEY OR SECTION	SUB. NO.	NO. ACRES	GRANTOR	GRANTEE	ACRES TRANS'FRD	TRANS.	DATE OF TRANSFER	DEED		LOT NO.	SIZE		REMARKS
								VOL.	PAGE		FRONT	DEPTH	
			PAUL P. HOFFMAN ETUX	CURTIS G. BAILEY ETUX		✓	8-26-74	354	815-817	730, 731, 732			
			ARTHUR D. RIBLET	MARY RIBLET		✓	11-4-74	355	997	580, 581, 582			
			ARTHUR D. RIBLET ETUX (MARY M.)	MARY I. HARRIMAN		✓	11-7-74	356	37	548-549			
			MARY I. HARRIMAN	ARTHUR D. RIBLET		✓	11-7-74	356	38	548-549			
			ROBERT L. TEMPLETON ETAL	CIT. FED. SAV. & LOAN ASSOC.		✓	11-18-74	356	167-169	723			
			W. PAUL SCHNORE ETUX	GEORGE GREENE ETAL		✓	11-22-74	356	241-242	722			
			COLETTA V. YATES DEC'D	EMANUEL A. YATES		✓	11-29-74	356	314-315	938, 939	30'	80'	
			CIT. FED. SAV. & LOAN ASSOC.	ROBERT W. MUNZ JR. ETUX		✓	12-13-74	356	474	723			
			HARLIS J. PITTS ETUX	HARLIS RICKEY PITTS ETAL		✓	12-18-74	356	481	546, 547			
			CURTIS G. BAILEY ETUX	CURTIS B. BAILEY		✓	1-24-75	356	971	730, 731, 732			
			PAUL H. NEELY ETUX	HAROLD LEET ETAL		✓	2-21-75	357	240-241	924, 925			
			INDIAN LAKE INVESTMENTS, INC.	HAROLD R. KARG ETUX		✓	3-20-75	357	545-546	650, 651			
			INDIAN LAKE INVESTMENTS, INC.	BRYAN H. JAKWAY ETUX		✓	4-11-75	357	892-893	652, 653			
			"	BYRON R. DRISKILL ETUX		✓	4-11-75	357	893-894	613, 614			
			OLEN F. WALTERS	DAYTON POWER AND LIGHT CO.		✓	5-28-75	358	547-548				R/W EASEMENT
			MAEBELLE MITCHELL	"		✓	5-28-75	358	546				R/W EASEMENT
			HAROLD R. KARG ETUX	"		✓	5-28-75	358	543-544				R/W EASEMENT
			INDIAN LAKE INVESTMENTS INC.	"		✓	5-28-75	358	541-542				R/W EASEMENT
			JOHN BEGLEY ETUX	ROBERT W. ANNOTT		✓	6-6-75	358	729	602			CORRECTIVE DEED
			ROBERT W. ANNOTT ETUX	THOMAS F. MORIARTY		✓	6-6-75	358	730	602, 660, 661			
			PAUL RITTENHOUSE ETUX	ROBERT L. MARSHALL ETUX		✓	7-2-75	359	128	593			
			(MARY RIBLET)	GREGORY R. STAUFFER ETAL		✓	7-23-75	359	374	580, 581, 582			
			MARY LAURENCE ETUIR	TWILA D. WISE ETAL		✓	8-14-75	359	677	936, 937			UND. 1/2 INT.
			HAROLD R. WISE DEC'D	"		✓	8-14-75	359	679	936, 937			
			JUDY GARLAND ETUIR	"		✓	8-14-75	359	678	936, 937			
			JOYCE M. PURK ETUIR	"		✓	8-14-75	359	676	936, 937			
			JERRY WISE ETUX	"		✓	8-14-75	359	744	617, 618, N. 1/2 OF 619			
			MAEBELLE MITCHELL	GERALD C. WAPPELHORST ETUX		✓	8-19-75	359	838-839	728, 729			
			ANDREW FRANK WOERL ETUX	DONALD L. MAXWELL ETUX		✓	8-25-75	359	97-97	866			
			GEORGE H. RAMMELSBURG ETUX	ELLSWORTH R. BELLARE ETUX		✓	9-2-75	360	98	658-659			
			INDIAN LAKE INVESTMENTS, INC.	THOMAS T. MORIARTY ETUX		✓	9-5-75	360	231-232	687, 688, 689			
			CHARLES B. WEAVER	EVAN R. BURKHOLDER ETAL		✓	9-15-75	360	951	722			
			GEORGE GREENE	JOSEPHINE GREENE		✓	11-7-75	360	540-541	662, 663			
			DONALD R. BORING ETUX	F. H. A.		✓	12-16-75	361	899-901	654, 655			
			CHARLES F. DOSECK ETAL	LIBERTY FINANCE CORP. OF MAUMEE		✓	1-14-76	361	948	589			
			CORA E. GEREN (DEC'D)	HAROLD E. GEREN		✓	1-20-76	361	222-223	800			
			THE FARMERS BANKING CO.	DAROLD L. SNEDEKER ETUX		✓	2-13-76	362	250	735, 736, 737			
			ANNA LEE GLASER	RAMON R. MODLIN ETUX		✓	2-17-76	362	488-489	886, 887			
			MAURICE SIEFKER ETUX	CHARLES E. KINDLE ETUX		✓	3-8-76	362	553-554	745, 746, 792 N. 1/2 OF 791			
			LEO V. POEPELMEIER ETUX	STEPHEN O. FAY ETUX		✓	3-12-76	362	588-589	615, 616			
			INDIAN LAKE INVESTMENTS, INC.	JAMES M. BOLTZ ETUX		✓	3-16-76	362	665-666	742, 743, 744			
			MYRTIE M. ESTEP ETUIR	RICHARD D. BROREIN ETUX		✓	3-22-76	362	872-873	874			
			CHARLES F. WIRICK ETUX	JAMES HAROLD DAVIE ETUX		✓	4-5-76	362	872-873	874			
			JAMES HAROLD DAVIE ETUX	DANNY L. LANE ETAL		✓	4-5-76	362	203-204	656, 657			
			JOSEPH W. ELLIS	JAMES R. ELLIS, JR. ETUX		✓	4-20-76	363	624	664			
			WALTER WILLIAM FERRIS DEC'D	MAYNARD WHITE ETUX		✓	6-10-76	364	37-38	747			
			MAX E. HUGHES ETUX	LAWRENCE C. GRASE ETUX		✓	6-29-76	365	241-242	748-749			
			JACK RALPH WOODS ETUX	HOMER REMODELING CO., INC.		✓	7-9-76	366	242	788-789			



SURVEY OR SECTION	SUB. NO.	NO. ACRES	GRANTOR	GRANTEE	ACRES TRANS'FRD	TRANS.	DATE OF TRANSFER	DEED		LOT NO.	SIZE		REMARKS
								VOL.	PAGE		FRONT	DEPTH	
			RUBY CROTINGER BOGGS ETUX	ROBERT L. MARSHALL ETUX		✓	8-6-76	365	674	594			
			MICHAEL GINLEY, JR.	WALTER R. ENGARD		✓	8-18-76	366	72	860			
			INDIAN LAKE INVESTMENTS, INC.	WOODROW J. KLAUER ETUX		✓	9-7-76	366	<sup>403-</sup> 404	798-799			
			ARTHUR D. RIBLET	BYRON ADAMS ETUX		✓	9-20-76	366	636	548-549			
			BYRON RAY DRISKILL	PAMELA SUE DRISKILL		✓	9-24-76	366	<sup>715-</sup> 716	613, 614			
			ESTHER P. BROWN	MENLIE L. YOUNG ETUX		✓	11-12-76	367	<sup>597-</sup> 598	583, 584, 585			
			ROBERT W. MUNZ JR. ETUX	JOYLE A. DUNCAN		✓	1-3-77	368	<sup>437-</sup> 440	723			
			PAUL S. GEORGE DEC'D	CECIL M. GEORGE		✓	1-24-77	368	690	921, 922			
			HOME REMODELING CO., INC.	ALBERT W. EWING		✓	1-27-77	368	<sup>763-</sup> 764	788, 789			
			LIBERTY FINANCE CORP.	GARY D. DOWNING ETAL		✓	2-4-77	368	844	654, 655			
			PAUL A. ALEXANDER ETAL	BETTY JO COSBY		✓	2-22-77	369	65	599, 600			
			BETTY JO COSBY	PAMELA K. ALEXANDER		✓	2-12-77	369	66	601			
			CECIL M. GEORGE	GEORGE H. RAMMELSBURG ETUX		✓	3-28-77	369	535	921-922			
			Paul F. Oakley etux	Wayne L. Guess etux		✓	4-5-77	369	<sup>653-</sup> 654	740 & 741			
			Charles E. Kindle etux	F. H. A.		✓	4-8-77	369	<sup>700-</sup> 701	886 & 887			
			CHARLOTTE ARMSTRONG	KENNETH E. HUTCHINSON ETUX		✓	5-17-77	370	383	918, 919, 920			
			ROBERT L. MARSHALL ETUX	JAMES L. NAPIER ETUX		✓	6-3-77	370	691	593, 594			
			ROBERT J. EVANS ETUX	TOMMIE BLACKBURN ETUX		✓	6-9-77	370	865	<sup>577</sup> 578			
			LEE A. WALLACE ETUX	DANNY L. LANE ETUX		✓	6-10-77	370	844	872, <sup>874</sup> 873			
			F. H. A.	JEFFREY B. LANGE ETUX		✓	6-17-77	370	<sup>928-</sup> 929	662, 663			
			ROBERT J. EVANS ETUX	JOHN R. DAVIS		✓	7-1-77	371	198	863			
			Ruby Crotinger Boggs	Kenneth T. Gower etux		✓	7-27-77	371	<sup>757-</sup> 758	864 Pt. 595, 596			
			WILLARD WILLIAMS	ERNEST A. MITCHELL ETAL		✓	8-1-77	371	<sup>828-</sup> 829	717			
			ELLSWORTH R. BELLARE DEC'D	GARNET C. BELLARE		✓	8-8-77	371	<sup>938-</sup> 939	866			
			CURTIS B. BAILEY ETUX	RONALD L. MOORE ETUX		✓	8-29-77	372	291	730, 731 732			
			LEWIS A. ISSACS ETUX	EDGLE FRANCIS ETUX		✓	9-12-77	372	565	900, 901, 902			
			FLOYD L. DEVER ETUX	BETTY JANE ENGARD		✓	9-13-77	372	<sup>578-</sup> 579	934, 935			



u

SURVEY OR SECTION	SUB. NO.	NO. ACRES	GRANTOR	GRANTEE	ACRES TRANS'FRD	TRANS.	DATE OF TRANSFER	DEED		LOT NO.	SIZE		REMARKS
								VOL.	PAGE		FRONT	DEPTH	
			CLAY W. MCKINNON ETUX	WILLIAM E. SHARK TRUSTEE		✓	10-3-77	373	5	865 N. 1/2 864			
			WILLIAM E. SHARK TRUSTEE F. H. A.	PAULINE J. MCKINNON		✓	10-3-77	373	6	865 N. 1/2 864			
			THOMAS T. MORIARTY ETUX	WILLIAM L. KOHLI ETUX		✓	11-18-77	373	882-883	886, 887			
			INDIAN LAKE INVESTMENTS, INC.	F. H. A.		✓	2-7-78	374	742-743	658, 659			
			GEORGE W. BROWN ETUX	HAROLD E. CAVINDER ETUX		✓	2-21-78	374	856-857	847, 848, 849			
			CLYDE W. CULP, SR. ETUX	HAROLD E. CAVINDER ETUX		✓	2-21-78	374	838	877 E 878 Pt.			N 1/2
			DOROTHY S. BARNES	WILLIAM L. KOHLI ETUX		✓	2-28-78	374	921	888			
			STEPHEN O. FAY ETAL	JAMES L. MCGEE		✓	4-10-78	375	543	809, 810			
			USDA-FHA	F. H. A.		✓	4-14-78	375	638-639	745, 746, 792 N. Pt. 771			
			LOUISE K. CLAYPOOL (DECD)	DONALD L. MAXWELL ETUX		✓	4-18-78	375	692-693	728-729			
			WILLIAM B. FISHER ETUX (LLOYD T. GARNER)	CHARLES J. CLAYPOOL		✓	4-19-78	375	717-718	928 Pt - 929			N 1/2 of 928
			DAVID M. MILLER	JAMES LEE MARTIN ETUX		✓	4-28-78	375	874	758 - 759 Pt.			5 1/2 of 759
			GREGORY R. STAUFFER ETAL	LLOYD A. MORGAN ETAL		✓	5-17-78	376	261-263	738, 739			
			DONALD L. WILLIAMS ETAL	" " " " "		✓	5-17-78	376	264-266	582 580, 581			
			ROBIN NORTON	ROBIN NORTON		✓	5-18-78	376	287-288	586, 587 588			
			JAMES MICHAEL BOLTZ	DONALD L. WILLIAMS		✓	5-18-78	376	289-290	586, 587 588			
			EVAN R. BURKHOLDER ETAL	PATRICIA LYNN BOLTZ		✓	5-19-78	376	327-328	615-616			
			LEWIS E. MILLER ETUX	CHILTON GWINN ETUX		✓	5-30-78	376	523/524	687, 688, 689, 690			
			WILLARD M. WILLIAMS ETUX	C. EUGENE BROOKS ETUX		✓	5-31-78	376	534/538	607			
			GARNET C. BOLARE	MICHAEL GALE SCHWADERER ETUX		✓	6-16-78	377	17	718, 719 720, 721			
			JAMES C. INGUS ETAL	CURTIS G. V. MALLORY		✓	7-11-78	377	472	866			
			WILLIAM F. ROBERTS DECD	F. H. A.		✓	7-21-78	377	667-668	822 821, 823			
			WILLIAM F. ROBERTS, JR.	ESTHER R. ROBERTS ETAL		✓	7-24-78	377	701-702	926			
			WILLIAM LAWRENCE (GEREN) (DECD)	ESTHER R. ROBERTS		✓	7-24-78	377	703	926			
			F. H. A.	CORA E. GEREN ETAL		✓	8-21-78	378	534/535	589			
			DANNY L. LANE ETUX	MARVIN L. BALLARD ETUX		✓	8-22-78	378	581/582	745, 746, 741 Pt., 792			
			MERLE L. YOUNG ETUX	CHARLES R. FERRYMAN ETUX		✓	8-31-78	378	770	872, 873 874			
			F. H. A.	ROBERT H. SAUNDERS ETUX		✓	9-11-78	379	24	583, 584, 585			
			GERALD C. WAPPLEHORST ETUX	JAMES RICHARD SHAW		✓	9-15-78	379	107/108	658-659			
			LLOYD A. MORGAN ETUX	WARREN LEE STILLWAGON		✓	9-15-78	379	128/129	617-618-619 Pt.			N 1/2 of 619
			F. H. A.	ARTHUR ZIEGER ETUX		✓	11-13-78	380	241	738, 739			
			CORA E. GEREN DECD 1/2 INT.	JOHN D. MACKESH ETUX		✓	11-13-78	380	242/243	728, 729			
			CLYDE W. CULP, SR. ETUX	SINT. HAROLD E. GEREN		✓	12-5-78	380	553/555	589			
			HAROLD E. GEREN (DECD)	GEORGE F. ROBINSON ETUX		✓	12-11-78	380	640	898, 899 890, 889			
			DONALD L. WILLIAMS	VIOLA F. GEREN		✓	12-14-78	380	675/676	589			
			HUNTINGTON NATIONAL BANK OF COLUMBUS, TRUSTEE	RICHARD W. HAWLEY ETUX		✓	12-15-78	380	706/707	586, 587, 588			
			MARY MILDRED GRAHAM	MARY MILDRED GRAHAM		✓	12-20-78	380	748/749	677			
			PAMELA K. DUHL	LINDA CIAMBRO ETAL (ROBERT YOUNGMAN)		✓	12-20-78	380	774/775	677			
			MICHAEL JOE ROBINSON ETUX	BARBARA A. MIDDLEY		✓	1-19-79	381	256	599, 600 601			
			WALTER A. EDGARD	MAYNARD WHITE ETAL		✓	2-5-79	381	477/480	725			
			WOODROW J. KLAUER ETUX	BETTY A. EDGARD		✓	2-7-79	381	526	860			
			ALVIN F. TIPTON DECD	F. H. A.		✓	2-21-79	381	661-662	798, 799			
			JAMES C. NAPIER ETAL	JULIA V. TIPTON		✓	2-27-79	381	707	665, 666			
			MAYNARD E. WHITE ETUX	JOHN D. HART		✓	3-20-79	382	151	593, 594			
			ELMER DONALD GEREN (DECD)	ROBERT D. GRUMBING, SR.		✓	3-26-79	382	158/159	724			
			F. H. A.	MARGERY GEREN		✓	3-30-79	382	222/223	589			
				RICHARD M. EVANS ETUX		✓	3-30-79	382	226/227	821, 822, 823			



SURVEY OR SECTION	SUB. NO.	NO. ACRES	GRANTOR	GRANTEE	ACRES TRANS'FRD	TRANS.	DATE OF TRANSFER	DEED		LOT NO.	SIZE		REMARKS
								VOL.	PAGE		FRONT	DEPTH	
			CHARLES E. ARCHER DEL'D	MARGARET L. ARCHER		✓	4-13-79	382	423	622 643	644		
			GEORGE H. RAMMELSBURG ETUX	ELWOOD N. KENNEL III		✓	4-16-79	382	438- 439	921,	922		
			ESTHER R. ROBERTS	KEVIN W. MOORE ETUX		✓	8-16-79	384	509	926			
			HAROLD R. KARK ETUX	LILLIAN M. WILLEKE		✓	8-20-79	384	549- 550	650,651			
			F. H. A.	KENNETH D. LANGSTAFF, JR.		✓	9-7-79	384	834/ 835	595, 596	594		
			<del>INDIAN LAKE INVESTMENTS</del>	<del>KENNETH F. MARTIN ETAL</del>			<del>9-18-79</del>			<del>594,595</del>			
			CHESTER K. NEAL DEL'D	DOYLE NEAL		✓	10-9-79	385	367	816,	818		
			MAMIE N. NEAL DEL'D	DOYLE NEAL ETAL		✓	10-9-79	385	368/ 369	816,	818		
			DOYLE NEAL ETAL	WILLIAM L. KOHLI ETAL		✓	10-10-79	385	420/ 421	816,	818		
			ROBERT D. GRUMBING, SR.	MAYNARD E. WHITE ETUX		✓	10-16-79	385	511/ 512	724			
			JOHN M. GINAN	JAMES WICKLIFF		✓	10-19-79	385	553	610-	611		
			LAWRENCE C. GEASE ETUX	GEORGE W. GANNON ETUX		✓	10-29-79	385	670/ 671	747			
			INDIAN LAKE INVESTMENTS, INC.	CHARLES R. KIMBLE ETUX		✓	11-6-79	385	814/ 815	850-	851		
			GERALD N. WILSON (DEL'D)	DAVID G. WILSON ETAL		✓	11-9-79	385	847- 848	824,825	826		
			RAMON R. MODLIN ETUX	DON D. WILLIAMS ETAL		✓	11-28-79	386	44	735,736,			
			EGLE FRANCIS ETUX	BELLEFONTAINE FEDERAL SAVINGS AND LOAN ASS.		✓	1-3-80	386	447	900,901,902			
			INDIAN LAKE INVESTMENTS, INC.	WARREN L. STILLWAGON		✓	1-14-80	386	545	648,	649		
			JOHN A. HALL ETAL	YVONNE M. NEWLAND		✓	2-1-80	386	768/ 770	891,	892		



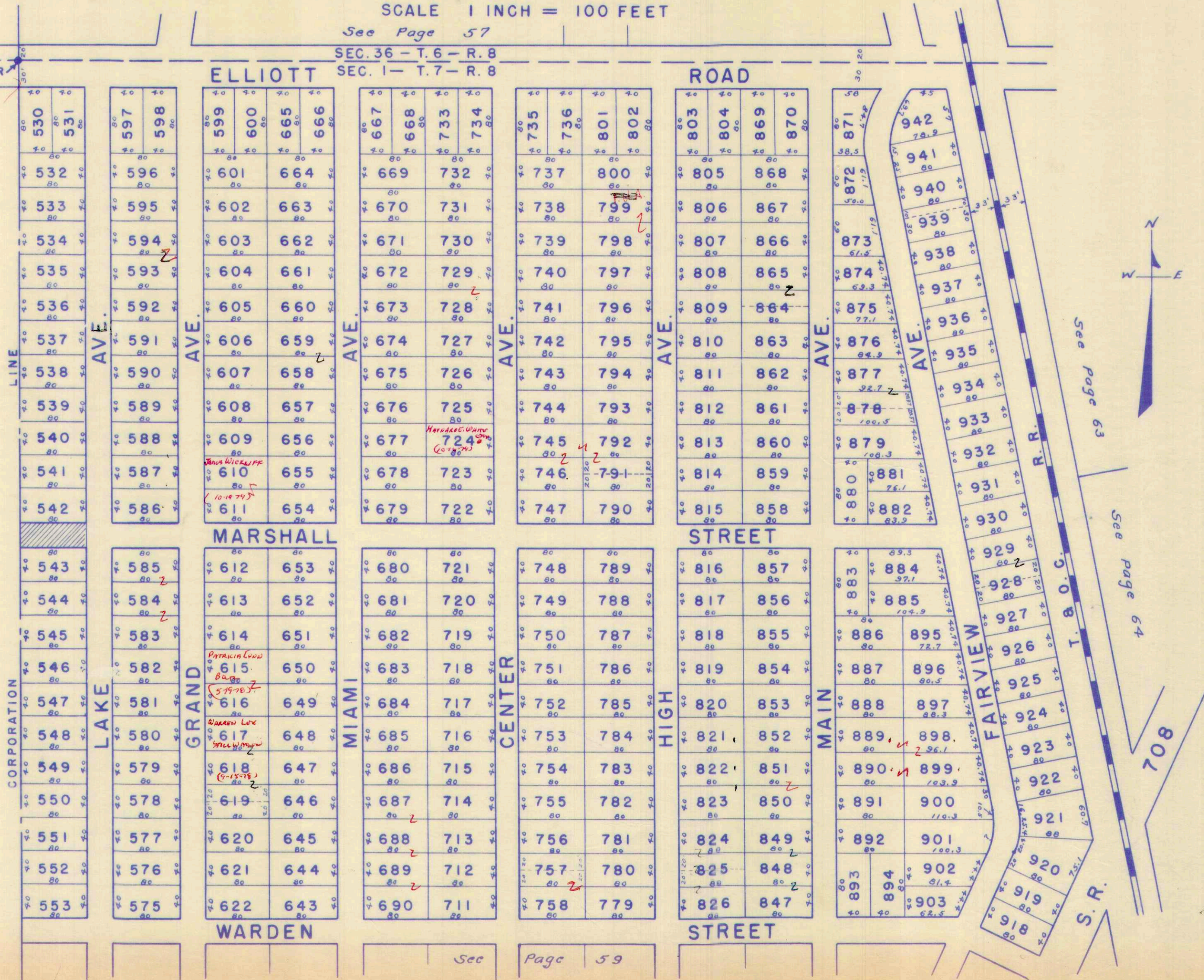
WASHINGTON TOWNSHIP  
SECTION 1 TOWN 7 RANGE 8  
RUSSELLS POINT

SCALE 1 INCH = 100 FEET

See Page 57

35-6-8  
SECTION CORNER  
2-7-8

SEC. 36 - T. 6 - R. 8  
SEC. 1 - T. 7 - R. 8



See Page 59

See Page 63

See Page 64

708

S.R.



SURVEY OR SECTION	SUB. NO.	NO. ACRES	GRANTOR	GRANTEE	ACRES TRANS'FRD	TRANS.	DATE OF TRANSFER	DEED		LOT NO.	SIZE		REMARKS
								VOL.	PAGE		FRONT	DEPTH	
			C. C. KNOCH ETUX	LORRAINE S. FISHEL			5-12-77	370	312	972, 974 975			
			WILLIAM R. JONES ETUX	ERIC R. BELK ETUX			6-6-77	370	728- 729	E. 1/2 1001 1000			
			CAROL JEAN PARKER ETAL	MARIE B. WOLFE ETAL			6-14-77	370	899- 901	951 THRU 955 962 THRU 966			
			Lola H. Kite (deced)	Clair Kite			7-27-77	371	796	1004			
			Lola H. Kite (deced)	Clair Kite			7-27-77	371	797- 798	1005, 1006			
			ALBERT L. COOPERIDER ETUX	JOHN FOLLROD ETUX			8-30-77	372	336- 337	565, 566, 567 568, 630, 631, 632			



SURVEY OR SECTION	SUB. NO.	NO. ACRES	GRANTOR	GRANTEE	ACRES TRANS'FRD	TRANS.	DATE OF TRANSFER	DEED		LOT NO.	SIZE		REMARKS
								VOL.	PAGE		FRONT	DEPTH	
			INDIAN LAKE INVESTMENTS INC.	ELICE FRANCIS ETUX	✓		12-10-73	350	506-507	986, 987			
			FLORA E. POWELL DEC'D	OTIS O. POWELL ETAL	✓		1-18-74	350	969-970	981, 982			
			GRACE ORDERS (Dec'd)	PHYLLIS COBURN ETAL			2-21-74	351	411-412	954, 955			
			OTIS O. POWELL ETAL	MILDRED P. POWELL ETAL			3-11-74	351	630-632	963, 962			
			WILLIAM J. BOOP ETUX	WILFRED DARGARTZ ETUX			4-26-74	352	551-552	981, 982			
			ROBERT BUSHONG ETUX	ROBERT E. SAMPLEY			6-3-74	353	263	949, 950			
			DENNIS E. WREN ETUX	WILLIAM R. JONES ETUX			6-20-74	353	619-620	563			
			JESSIE L. JENKINS ETAL	ALICE BRYANT			7-23-74	354	260-262	1001			
			SUSAN MARIE MILLER	LARRY F. SCHROEDER			8-8-74	354	540-541	633	5'	150'	
			MARGY STACKHOUSE	ELDON O. SMITH ETUX			8-8-74	354	548	PT. 767, 530			
			ARIA M. NEAL DEC'D	HOMER W. SWEENEY ETAL			9-9-74	355	158	840, 841, 842			
			JAMES M. KOLAR ETUX	ROY E. HALL ETUX			9-9-74	355	151	906, 907, 908			
			HARLIS J. PITTS ETUX	HARLIS RICKET PITTS ETAL			12-16-74	356	481	904			
			ROY CAMPBELL DEC'D	GERALDINE L. CAMPBELL			3-25-75	357	625-628	1012, 1013, 1022			
			TOM L. SAMPLEY ETUX	ROBERT E. SAMPLEY ETUX			4-9-75	357	869	1020, 1021, 1014, 1023			
			SAMUEL E. WOOLDRIDGE (DWD)	JACKIE D. WOOLDRIDGE			4-25-75	358	70-	624			
			HORACE A. BELK ETUX	JOSEPH L. GOTSCHALL ETUX			4-28-75	358	134	557, 558			
			INDIAN LAKE INVESTMENTS	GARY L. BOOP ETUX			5-7-75	358	254-255	973			
			GARY L. BOOP ETUX	FARMERS HOME ADMINISTRATION			5-7-75	358	256-257	638, 639			
			JACKIE D. WOOLDRIDGE ETUX	GREGORY W. CHUTE ETUX			5-8-75	358	280-281	1002, 1003			
			ROBERT J. EVANS ETUX	SHARON LEA SHULTZ ETAL			5-22-75	358	549	973			
			PATTY WILKINSON ELEYET ETUX	FRANK WILKINSON			6-20-75	358	945-946	691, 692			
			INA J. PARKER	KENNETH W. TURNER ETUX			7-7-75	359	190	702, 703			
			HUGH LEONARD ROEBUCK ETUX	JACK E. SMITH			8-8-75	359	603-604	990, 991, 992			
			GEORGE H. RAMMELSBERG ETUX	EDWARD W. O'CONNOR ETUX			8-11-75	359	637-638	957			
			CAP ELLIS	NETTIE ELLIS			9-25-75	360	374	693, 694, 695			
			CORNELIUS SCHOUTEN	WILHELMINA JACOBS SCHOUTEN			9-30-75	360	444	994	20'	80'	N. Pt.
			INA J. PARKER	JOHN C. BROSE ETUX			10-17-75	360	680	PT. 777, 778			
			ROBERT BUSHONG ETUX	JOHN F. KENLEY, SR. ETUX			11-24-75	361	175-176	988-989			
			JOHN F. KENLEY, SR. 1/2 INT.	LULA J. KENLEY			11-24-75	361	177	705			
			F.H.A.	BILL L. HEFNER ETUX			12-5-75	361	373-374	696, 697, 705			
			SHARON LEA SHULTZ ETUIR	JUDITH A. HINES			12-22-75	361	604-605	1002, 1003			
			WILLIAM R. JONES ETUX	HORACE A. BELK ETUX			12-24-75	361	604-630	691, 692			
			IRIS MADORY ETUIA	AUGUSTA MARIE BUTTERFIELD			1-20-76	361	953	691, 692			
			HOMER W. SWEENEY DEC'D	MARY G. SWEENEY			2-11-76	362	199	916, 917			
			DONALD E. JENKINS ETUX	DOROTHY JOAN STOTLER			3-1-76	362	409-410	916, 917			
			ROBERT E. WAGONER (Dec'd)	ELSIE M. WAGONER			5-4-76	363	437-438	1010, 1011, 1019			
			A.R. JONES (Dec'd)	ELLA MAUD JONES			7-30-76	365	582	759, 760, 761			
			ELSIE M. WAGONER	HAROLD L. STACHLER ETUX			8-2-76	365	599	776, 777 Pt.			
			RHOETTA E. GRANT B.C.	ELLA MAUD JONES			8-20-76	366	314-315	916, 917			
			ELLA MAUD JONES	WILLIAM S. WAGONER ETUX			8-30-76	366	316	916, 917			
			ROBERT P. KERWS	"			8-30-76	366	217-318	776, S. Pt. 777			
			HORACE A. BELK ETUX	ERIC R. BELK ETUX			10-18-76	367	77	914, 915			
			STEPHEN R. JACKS ETUX	RICHARD A. MIKSCHE ETUX			12-17-76	368	239-240	999-1001 Pt.			W. Half of 1001
			GEORGE E. SMITH ETUX	JACK E. SMITH ETUX			3-4-77	369	182	627, 628, 629			
			USDA-FHA	REX J. KELLEY ETUX			3-14-77	369	314-315	958, 959			
			HARRY M. THOMAS ETUX	ROBERT KEITH THOMAS ETUX			3-28-77	369	514	960, 961			





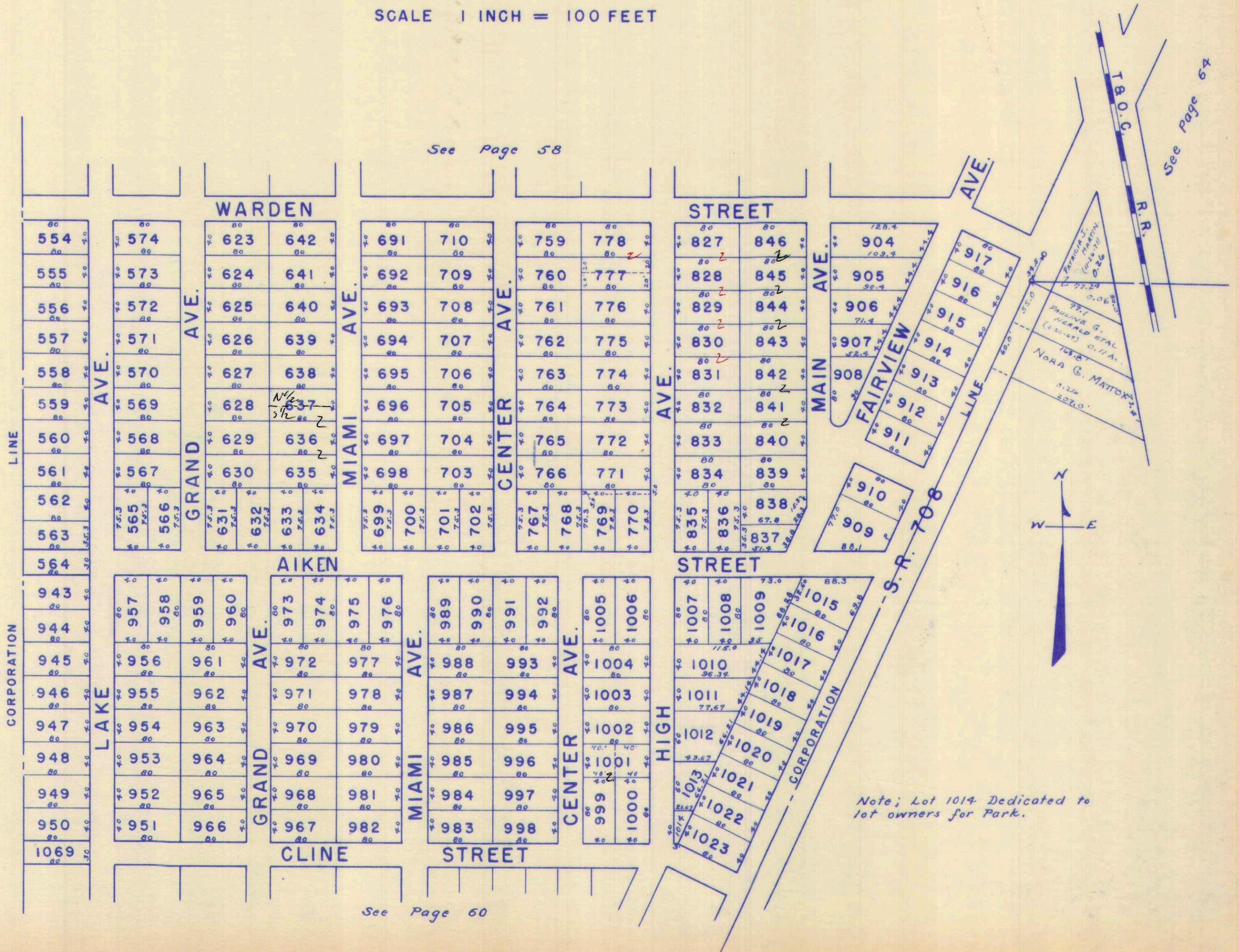


SURVEY OR SECTION	SUB. NO.	NO. ACRES	GRANTOR	GRANTEE	ACRES TRANS'FRD	TRANS.	DATE OF TRANSFER	DEED		LOT NO.	SIZE		REMARKS
								VOL.	PAGE		FRONT	DEPTH	
			GERALDINE L. CAMPBELL	JUDITH E. RITCHIE		✓	10-11-77	373	101	623 THRU 626			
			RICHARD A. MIKSCH ETUX	PAUL N. BRADLEY ETUX		✓	10-26-77	373	434/435	640, 641, 642			
			JOHN FOLLROD JR. ETUX	DEN E. VOSS ETUX		✓	12-23-77	374	326	627, 628, 629			
			ROBERT G. HARVEY DEC'D	EVA G. HARVEY		✓	1-17-78	374	572	767			
			WILDA H. MATTHEWS DEC'D	DONALD E. MATTHEWS		✓	1-17-78	374	573-574	1017			
			F. H. A.	IRWIN MALLORY, JR. ETUX		✓	2-23-78	374	755/756	1018			
			JUDITH A. HINES ET VIR	KENNETH W. MONTEITH ETUX		✓	3-9-78	375	135-136	698, 699, 635			
			DONALD E. MATTHEWS	MITCHELL ODER ETUX		✓	5-1-78	375	943	636, 637		5 1/2	
			DONALD E. MATTHEWS	JOSEPH I. GOTSCHALL ETUX		✓	5-9-78	376	111	637 Pt.		N 1/2	
			ERIC R. BECK ETUX	MARVIN S. GILLILAND ETUX		✓	6-26-78	377	120	799			
			ELDON O. SMITH DEC'D	HELEN I. SMITH		✓	7-26-78	377	749-750	W. 1/2 1001			
			Edmund W. O'CONNOR ETUX	Kenneth M. Young		✓	7-28-78	377	821	840, 841, 842			20' N. 5.00
			WILHELMINA JACOBA SCHOUTEN	JACK ERIC BROWN		✓	8-3-78	378	61	693, 694, 695			
			JUDITH E. RITCHIE ET VIR	CHARLES C. MOYER ETUX		✓	8-17-78	378	442	777 Pt. 778			
			GREGORY W. CHUTE ETUX	WILLIAM RAY WILT		✓	9-12-78	379	92/94	640-641			
			HELEN I. SMITH	PHYLLIS WHITE		✓	10-3-78	379	477	973			
			ROBERT DAVID GRADSKY DEC'D	MICHAEL A. WILKINSON ETAL		✓	10-3-78	379	479/500	840, 841, 842			
			" " " "	" " " "		✓	10-3-78	379	501/502	706			
			MICHAEL A. WILKINSON ETUX	LULA JEWELL KENLEY		✓	10-3-78	379	503	704			
			PAUL N. BRADLEY DEC'D	DONETTA BRADLEY		✓	11-2-78	380	72	629			
			CECIL E. CUMMINS ETUX	DONALD D. WOOD ETUX		✓	2-13-79	381	590	627, 628			
			ALVIN H. ALBRIGHT ETUX	JACK L. EVERHARDT ETUX		✓	4-2-79	382	239	911, 912			
			JUNE E. HUBER	EDNA G. HUBER		✓	5-8-79	382	816/817	827, 828, 829, 830, 831			
			DONALD L. HUBER DEC'D	EDNA G. HUBER		✓	5-8-79	382	818	1069			
			JESSE E. HAYDEN DEC'D	OPAL A. HAYDEN ETAL		✓	8-22-79	384	595/596	1015			
			LORRAINE S. FISHEL	GERALD E. COVERSTONE		✓	9-24-79	385	92/93	972, 974			
			ORREN W. SAYRE ETUX	RONALD L. PALMER		✓	10-9-79	385	301	975			
			RONALD L. PALMER	WILLIAM F. TINSLEY, SR. ETUX		✓	10-9-79	385	302	1016			
			BILL L. HEFNER ETAL	CHRIS A. SCHRADER		✓	12-17-79	386	256	1002			
			CHRIS A. SCHRADER	BILL L. HEFNER		✓	12-17-79	386	257	1003			
			DEAN K. GUTHRIE ETAL	FLORENCE POEK		✓	1-2-80	386	429/430	1002			
			FLORENCE POEK	DEAN K. GUTHRIE		✓	1-2-80	386	431/432	1003			
			KENNETH W. MONTEITH ETAL	F. H. A.		✓	1-18-80	386	579/500	843, 844, 845, 846			
						✓		500/602	691	692			



WASHINGTON TOWNSHIP  
SECTION 1 TOWN 7 RANGE 8  
RUSSELLS POINT

SCALE 1 INCH = 100 FEET





SURVEY OR SECTION	SUB. NO.	NO. ACRES	GRANTOR	GRANTEE	ACRES TRANS'FRD	TRANS.	DATE OF TRANSFER	DEED		LOT NO.	SIZE		REMARKS
								VOL.	PAGE		FRONT	DEPTH	
1-7-8			ALLAN GRADSKY, TRUSTEE	MARIA KEYKENS ETAL		✓	4-23-71	334	754-755	1029-1030	80.0'	80.0'	
1-7-8			NORA G. MATTOX, WIDOW	HOMER J. PARMER ETUX		✓	4- <del>30</del> <sup>29</sup> -71	334	823-824	1055-1056	80.0'	80.0'	
68 1-7-8		3.68	WILLIAM E MATTOX DEC'D	CATHERINE MATTOX	3.68	✓	7-9-71	335	934-	1048, 1049, 1050			WASH. RUSSELLS POINT
60 1-7-8			" " " "	" " " "		✓	7-9-71	335	934-	1051, 1052, 1053			CLINE AT MIAMI
1-7-8		3.68	CATHERINE MATTOX	PHILL COOPER.	3.11	✓	8-18-71						WASHINGTON, TWP. RUSSELLS PT.
1-7-8			MIRA, F. KEYKENS ETUIR	ROY H. GRESSNER		✓	8-31-71	336	786	1029-1030			" " "
			NORA G. MATTOX	EDWARD C. + RUBY E. MILLER		✓	11-12-71	337	900	1031-1032			" " "
			ALAN GRADSKY TRUSTEE	INDIAN LAKE INVESTMENTS INC			5-15-72			1043-1044			" " "
			LAWRENCE E. SHAFER ETUX	WILMER L. MOWERY ETUX			6-19-72	341	71-72	1047			
			BURTON HEATH ETUX	RALPH L. IMBER			7-3-72	341	333-334	1069			
			ROY H. GRESSNER	INDIAN LAKE INVESTMENTS INC.			10-2-72	343	166	1029, 1030			
			EDWARD C. MILLER ETUX	KENNETH J. MARTIN ETUX		✓	12-1-72	340	80-81	1031, 1032			
			HOMER J. PARMER ETUX	WILLIAM RAY WILT JR. ETUX		✓	6-18-73	347	581-582	1055, 1056			
			MILDRED BAYLESS	WILLIAM R. WILT JR. ETUX		✓	7-20-73	348	138-139	1054			MORNING SITE ADD.
			RALPH L. IMBER	DON LEE HUBER ETUX		✓	12-17-73	350	605-606	1069			X
1-7-8		0.43	RICHARD C. GRUNDISH DEC'D	MADALYN D. GRUNDISH	0.43	✓	1-9-75	356	757-758				
			PHYLLIS J. MULLINS (HARRIS) ETUIR	RUSSELL HERRING			4-1-75	357	776	1035-1036			
			INDIAN LAKE INVESTMENTS, INC.	CHARLES WM. HINES, ETAL			4-8-75	357	860-861	1029, 1030			
			CHARLES WM. HINES ETAL	LAKE AUTO PARTS INC.			2-24-76	362	338-339	1029, 1030			
1-7-8		0.57	CATHERINE MATTOX	ROBERTA A. DAME			10-27-76	367	242-243	1048, 1049, 1053			
			ERWIN O. WILT ETUX	WILLIAM RAY WILT ETUX			2-9-77	368	714-715	1050, 1051, 1052			
			ROBERT P. KERNS	PAUL N. OVERS ETUX			6-8-77	370	802	1033-1034			
			ROY S. MERRITT DEC'D	BERTHA P. ZINK ETAL			8-16-77	372	114	1041-1042			
										1039-1040			



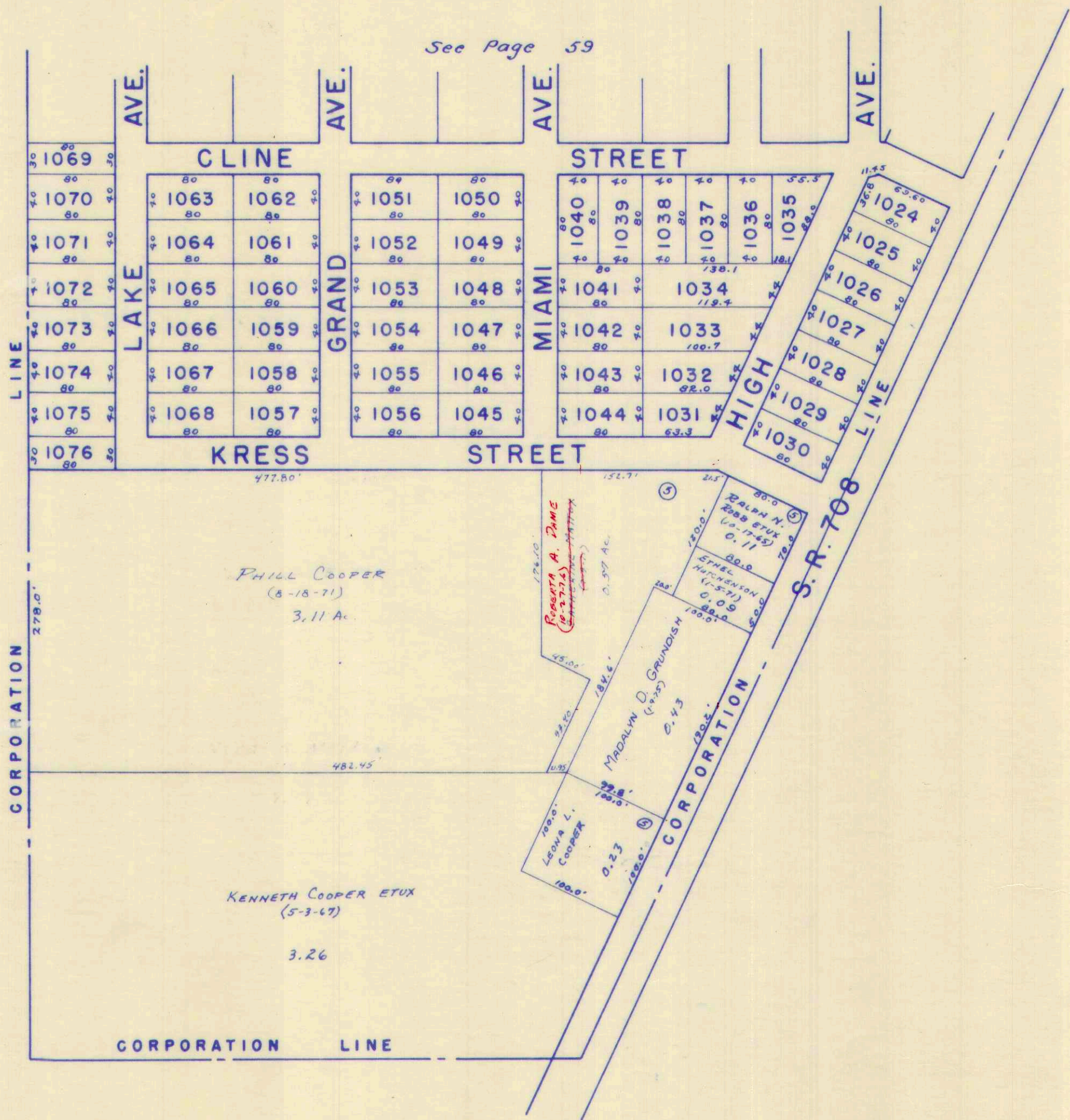
SURVEY OR SECTION	SUB. NO.	NO. ACRES	GRANTOR	GRANTEE	ACRES TRANS'FRD	TRANS.	DATE OF TRANSFER	DEED		LOT NO.	SIZE		REMARKS
								VOL.	PAGE		FRONT	DEPTH	
			Robert P. Kerns	Paul M. Owers et ux		✓	11-8-77	373	670	1037-1038			
			NORMAN WILLIAM MILLEN ETAL	WILLIAM E. SHIRK, TRUSTEE		✓	3-12-79	381	<del>887</del> 890	1140			
			WILLIAM E. SHIRK, TRUSTEE	SHIRLEY JEAN MILLEN		✓	3-12-79	381	891	1140			
			INDIAN LAKE INVESTMENTS INC	KENNETH J. MARTIN ETAL		✓	9-10-79	384	<del>886</del> 887	1043 1044			



WASHINGTON TOWNSHIP  
 SECTION 1 TOWN 7 RANGE 8  
 RUSSELLS POINT

SCALE 1 INCH = 100 FEET

See Page 59





SURVEY OR SECTION	SUB. NO.	NO. ACRES	GRANTOR	GRANTEE	ACRES TRANS'FRD	TRANS.	DATE OF TRANSFER	DEED		LOT NO.	SIZE		REMARKS
								VOL.	PAGE		FRONT	DEPTH	
36-68			PHILLIP H. SMITH ETUX	CURTIS J. TRINKLE ETUX		✓	7-28-71	336	269-270	46			RUSSELLS POINT
			MARGARET T. FIELDS	GERALD W. BOWERS ETUX		✓	3-22-72	339	485-486	48-49			
		.36	JENNIE L. MILLER (DECD)	FRANCES J. HUBER	.36	✓	8-4-72	342	170-173	47			
			GUSTAVE A. GUNDERSON ETUX	LEROY T. GRANDI		✓	8-4-72	342	170-173	46-147			
			MINNIE B. HARMON	RAYMOND D. CONNELLY ETUX		✓	8-15-72	342	357	W. PT. 49			
			ZIMMER HELEN J. ZIMMERMAN DECD	D. ROY ZIMMERMAN		✓	8-17-72	342	386-387	20			
			IRVIL C. BRENTLINGER DECD	JACK LANE ETAL		✓	9-21-72	342	498-499	11			
			SADIE S. BRENTLINGER	JACK LANE ETAL		✓	9-25-72	343	57-59	118			
			EAUL C. BRENTLINGER (DECD)	SADIE S. BRENTLINGER		✓	9-25-72	343	60	118			
			RUMAR INC.	DAYHIO BUILDERS + MODERNIZERS INC.		✓	9-29-72	343	138-141	114, 115, 80			
		.39	LILLIAN J. BEATLEY	JACK REXFORD BEATLEY		✓	10-16-72	343	355-356	46-145			SEE PAGE 70
			NINA ROBERTS HULL DECD	MARION R. SPAIN		✓	12-8-72	344	144-145	17, PT. 16			
			MARY W. BINKLEY	LILLIAN J. BEATLEY		✓	12-13-72	344	241-243	46-143			
			<del>DAYHIO BUILDERS, INC.</del>	<del>THOMAS W. KERRIGAN</del>		✓	3-20-73	345	777	12			
			<del>DAYHIO BUILDERS, INC.</del>	<del>A. WAYNE DUNN ETAL</del>		✓	8-12-73	348	741-742	UNIT NO. 7			HARBOR VIEW
			RAYMOND D. CONNELLY ETUX	THOMAS MORRIS, JR. ETUX		✓	8-27-73	348	933-934	UNIT NO. 8			HARBOR VIEW
			CURTIS J. TRINKLE ETUX	G. PARKER KENNEDY ETAL		✓	9-17-73	349	294-296	20			
			LUCILLE W. QUATMAN ETAL TRUSTEE	THE AMERICAN SOCIETY EPHESUS INC.		✓	11-19-73	350	228-229	46			
			D. ROY ZIMMERMAN	ASSOCIATED REAL ESTATE TECHNICIANS INC.		✓	11-28-73	350	325-326	PT. LOT 46-135			
			L. T. GRANDI ETUX	FLOYD L. DEVER ETUX		✓	2-26-74	351	476	11			
			MARY E. EUERING (DECD)	JOSEPH E. EUERING		✓	7-2-74	353	887-888	19			
36-68	8.23		JUNE LEE NAIRN ETUIR	VENICE AMUSEMENT CORP.	8.23	✓	9-6-74	355	113	45			
36-68	8.23		JOHN JAMES BROWN ETUX	VENICE AMUSEMENT CORP.	8.23	✓	12-24-74	356	568-569				
			RONALD G. LOGAN ETUX	MARTHA V. MATHERS		✓	12-24-74	356	570-571				
			JOSEPH E. EUERING	BARBARA M. SHUMAN		✓	8-5-75	359	559	Lot 119 Pt.			35' OFF E. END.
			JACK M. LANE ETUX	THOMAS G. ENING ETUX		✓	10-20-75	360	708-709	45			
			NEWTON JOSEPH KELHOFFER DECD	MARY H. KELHOFFER		✓	11-8-76	367	464	118			
			RONALD G. LOGAN ETUX	MARTHA V. MATHERS		✓	5-3-77	370	160-161	110			
						✓	5-13-77	370	318	W. PT. 119	60'	50'	

46-140-0.01  
46-138-0.07  
46-139-0.05  
46-142-0.26

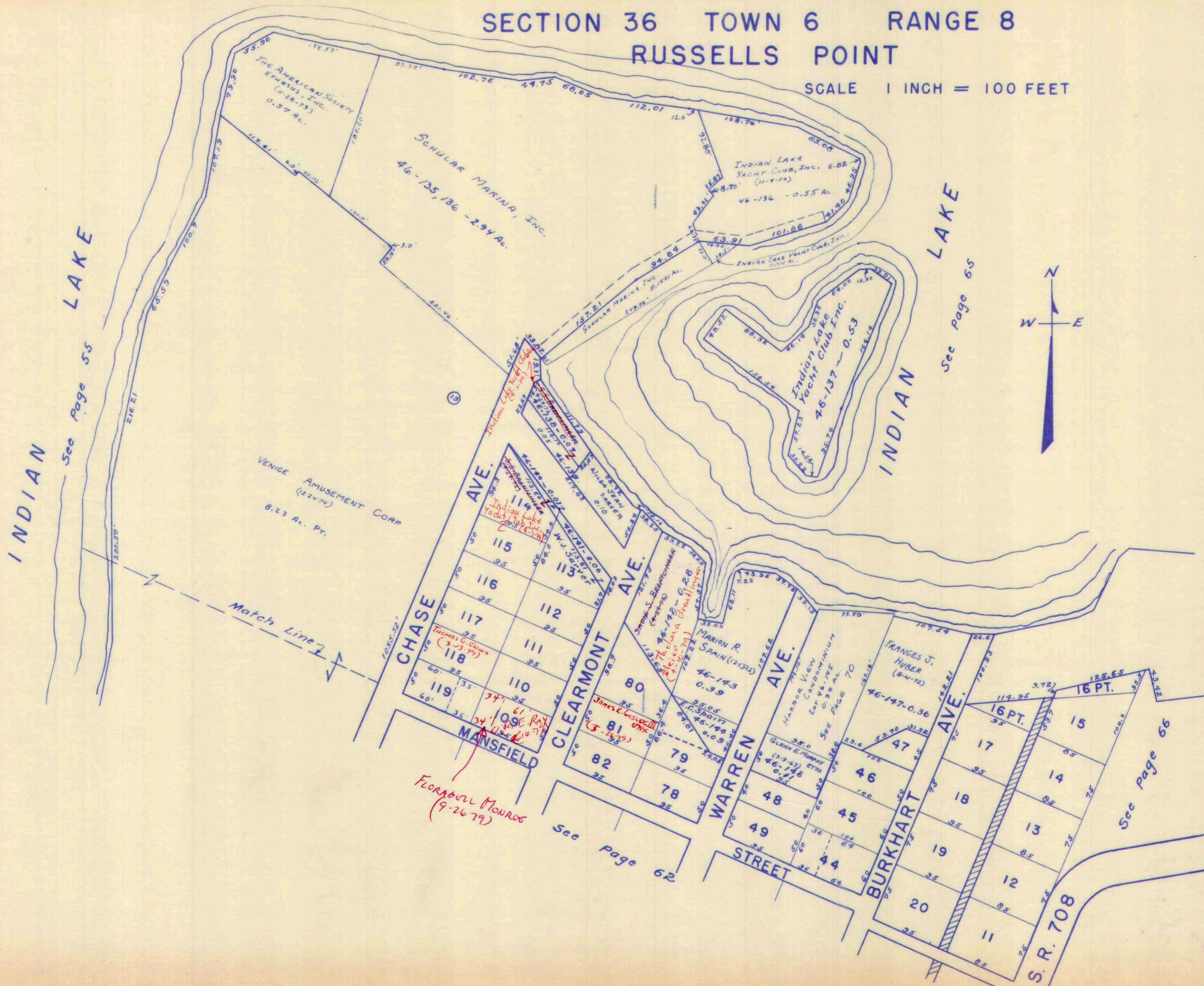


SURVEY OR SECTION	SUB. NO.	NO. ACRES	GRANTOR	GRANTEE	ACRES TRANS'FRD	TRANS.	DATE OF TRANSFER	DEED		LOT NO.	SIZE		REMARKS	
								VOL.	PAGE		FRONT	DEPTH		
36-6-8		.07105, .01	NEWTON JOSEPH KELHOFFER PEWD	MARY H. # KELHOFFER		✓	9-29-77	372	919-920	110				
			THOMAS MORRIS JR. ETUX	CARL WALLER BACK ETUX		✓	3-20-78	375	322-323	20				
			MARIAN R. EWING	THOMAS G. EWING		✓	3-13-79	382	7/8	118				
			NONDIS UTHOFF	JAMES R. GOSLEE III ETUX		✓	3-22-79	382	126/127	81				
			Sadie Brentlinger deed	Indian Lake Yacht Club, Inc.	.07, .05, .01	✓	4-3-79	382	279/282	114-115				
			Sadie Brentlinger (deed)	Thelma Brentlinger Meier		✓	4-10-79	382	340/343	46-142, 80				
			MARY W. BINKLEY DEED	RICHARD E. RAY ETUX		✓	6-14-79	383	541	E. PT. 109	61.00'	50.00'		
			RAY DIEHL	FLORABELL MONROE ETAL		✓	9-26-79	385	142	W. PT. 109				
MAYNARD L. SPELHT	FLORABELL MONROE		✓	9-26-79	385	143	W. PT. 109							



WASHINGTON TOWNSHIP  
SECTION 36 TOWN 6 RANGE 8  
RUSSELLS POINT

SCALE 1 INCH = 100 FEET



INDIAN LAKE  
See Page 55

INDIAN LAKE  
See Page 65



Match Line

See Page 66

See Page 62

Flora Monds  
(9-26-79)

Indian Lake Yacht Club  
(4-10-79)

Thomas G. Spain  
(9-13-79)

James L. Wessell  
(5-26-79)

Thomas G. Spain  
(9-13-79)

Indian Lake Yacht Club  
(4-10-79)

Indian Lake Yacht Club  
(4-10-79)

Indian Lake Yacht Club  
(4-10-79)

Indian Lake Yacht Club  
(4-10-79)

Indian Lake Yacht Club  
(4-10-79)

Indian Lake Yacht Club  
(4-10-79)



SURVEY OR SECTION	SUB. NO.	NO. ACRES	GRANTOR	GRANTEE	ACRES TRANS'RD	TRANS.	DATE OF TRANSFER	DEED		LOT NO.	SIZE		REMARKS
								VOL.	PAGE		FRONT	DEPTH	
36-6-8	0.034 A.	0.034 A.	GOLDIE M. GOULD DEC'D	JAMES W. GOULD ETAL	0.034 A.	J	2-21-75	357	244- 245	145			
			BOB RIGEL, INC.,	ROGER I. OVERHOLSER ETUX			2-24-75	357	262- 263	96, 97, 130, 131			
			DOROTHY DAREYSHIRE	JAMES W. GOULD			3-5-75	357	377- 378	145			
			GLEN H. GOULD ETUX	" "			3-5-75	357	375- 376	145			
			KENNETH ALLMON	JULIA ALLMON			3-6-75	357	401- 403	162			
			ROBERT B. MACDONALD ETUX	ROBERT M. BIRD ETAL			3-18-75	357	524- 525	150, 151, 152			
			CARL W. STINEHELPER ETUX	PAUL V. BONETSKY ETUX			5-9-75	358	292- 293	156 PT. 157 10'			
			CHARLES WILLIAM HINES ETUX	MADGE ROBERTS			5-9-75	358	296- 299	88			
			MADGE ROBERTS	JUDY ANN HINES			5-9-75	358	200- 303	88			
			LEE ROY HODGE ETUX	ALBERT LOUIS BAKER, SR. ETUX			6-6-75	358	708- 709	57-58			
			SUSAN DELLENA WELLS (GUARDIAN OF DEED)	TRUSTEES OF THE INDIAN LAKE COMMUNITY CHURCH			6-6-75	358	714- 716	4			
			FERN BARNES DEC'D	JOSEPH W. SHIELDS			6-16-75	358	863	167			
			JOSEPH W. SHIELDS ETUX	RAYMOND G. MCKINNON			6-17-75	358	893- 894	167			
			LEROY T. GAANDI	MELENCIA G. CUA			7-14-75	359	275- 276	22 A.			
			CHARLES W. STEWART DEC'D	ELSIE D. STEWART ETAL			8-11-75	359	672- 673	83 PT. 84	40'	95'	
			CHARLENE R. WITTMAN	ELSIE D. STEWART			9-19-75	360	278- 279	83 PT. 84	40'	95'	
			THOMAS E. STEWART	" " "			9-19-75	360	280- 281	83 PT. 84	40'	95'	
			THELMA M. WELLS	JAMES T. MILLER ETUX			10-3-75	360	505- 506	122, 123			
			STEVEN CARL McCARROLL ETUX	JOHN STAMBACK ETUX			10-6-75	360	521- 522	A 42			
			EMILY L. REEVES ETUX	MALONYA M. RICHARDSON			10-14-75	360	641	74			
			KENNETH A. ALLMAN ETAL	HELEN CULP			10-14-75	360	632- 634	162			
			GERTRUDE T. SMITH DEC'D	BARBARA J. MUENCHEN			11-12-75	360	997- 999	S. PT. 26 N. PT. 27	48'	95'	
			WAYNE DUNN ETUX	" " "			11-12-75	360	995- 996		15'	96'	
			LEO A. MACHEST ETUX	JOAQUIN R. CANAZOS ETUX			11-21-75	361	133	166			
			STEVEN M. RYBERG ETAL	ADMINISTRATOR OF VETERANS AFFAIRS			3-23-76	362	695- 697	70			
BERNARD D. MCCARTY ETUX	BERNARD D. MCCARTY ETUX	5-17-76	363	685- 686	59								
CLAIR R. NORRIS	ROBERT W. GREENG ETUX	6-1-76	364	487- 488	28 PT.								
ROBERT W. GREENG ETUX	CLARENCE R. BROWN ETUX	6-1-76	364	489	28 PT.								
MALONYA M. RICHARDSON ETUX	CHARLES M. CLARK ETUX	6-30-76	365	81- 82	74								
DAYTON POWER AND LIGHT CO.	HOME REMODELING CO., INC.	7-14-76	365	281- 283	62, 63								
ADMINISTRATOR OF VETERANS AFFAIRS	CHARLES ROBERT FILLINGER ETUX	7-14-76	365	278- 279	70								
MARY M. REESE (DEC'D)	JOAN E. REESE, SR.	7-16-76	365	315- 316	149								
GERTRUDE T. ISROM (SMITH) (DEC'D)	MATHILDA V. MEYER	7-19-76	365	367- 368	8								
GLENN MANNING	DOLLIE MANNING	8-4-76	365	636- 637	N. PT. 23	28'	100'						
FRANCIS E. WRIGHT ETUX	ARLINGTON E. WIESSINGER	8-6-76	365	666- 667	N. PT. 28	50'	95'						
MATHILDA V. MEYER ETUX	GOLDIE A. STEARNS ETAL	8-6-76	365	691- 692	8								
HAZEL M. FRESHNER	WILLIAM T. GOSLEE ETUX	9-16-76	366	577- 773	50 12' OFF N. S. OF 51	12'	95'						
RICHARD M. BEARD ETUX	JOSEPH A. DOWNING ETUX	9-28-76	366	774	61								
RICHARD D. ALTICK ETUX	FLORENCE L. FISHER	10-6-76	366	908- 909	155 154								
RICHARD L. SNAPA ETAL	MARY JO WALLACE	10-8-76	366	935- 936	6								
DAY MET, INC.	ROBERT W. FISHER	11-16-76	367	668- 669	144								
ROBERT M. BIRD ETUX	FLORENCE L. FISHER	11-16-76	367	670- 671	150, 151 152								
MARY DEIBO	ROBERT W. FISHER	11-16-76	367	672	148								
DAY-MET, INC.	" " "	11-16-76	367	673- 674	146, 147								
D. ROY ZIMMERMAN	JAMES E. WARD, SR. ETUX	11-22-76	367	818	N. PT. 22	44'	95'						
D. ROY ZIMMERMAN	CAROLYN M. SPIETH	12-7-76	368	66- 67	9								
ROBERT W. FISHER ETUX	FISHER REAL ESTATE CO.	12-30-76	368	403- 405	144, 146, 147 148, 150, 151, 152, 154, 155								

PT. OF VACATED ALLEY

25' S. SIDE  
25' S. SIDE

1/2 OF VACATED ALLEY



SURVEY OR SECTION	SUB. NO.	NO. ACRES	GRANTOR	GRANTEE	ACRES TRANS'FRD	TRANS.	DATE OF TRANSFER	DEED		LOT NO.	SIZE		REMARKS
								VOL.	PAGE		FRONT	DEPTH	
			BERTHA K. DANISON	HERMAN F. GRAVES ETUX	✓		3-30-73	345	919-920	146, 147			
			HERMAN F. GRAVES ETUX	DAY MET INC.	✓		3-30-73	345	921	146, 147			
			WATERFRONT LAND CO.	MARY JO WALLACE	✓		4-4-73	346	18-21	7			
			CARL W. YUNG	FRANK F. MATTERN JR. ETUX	✓		4-17-73	346	306-307	PT. 23, PT. 24			
			J.R. BEATLEY ETUX	BOB RIGEL, INC.	✓		4-23-73	346	400-401	130, 131			
			LILLIAN J. BEATLEY	BOB RIGEL, INC.	✓		4-23-73	346	402-403	96, 97			
			LYDIA E. COBB DEC'D	EMILY L. REEVES	✓		4-30-73	346	515-516	44			
			MARGARET E. MATTHEWS	DONALD BOITNOTT ETUX	✓		5-17-73	346	967-968	44' OFF N. SIDE			
			DONALD BOITNOTT ETUX	D. ROY ZIMMERMAN	✓		5-17-73	346	969-970	44' OFF N. SIDE			
			EDWARD JAMES NIXON ETUX	STEVEN CARL MCCARROLL	✓		5-29-73	347	197-198	PT. 42			
			HERBERT D. TRIMBLE ETUX	JOHN E. RUDOLPH ETUX	✓		5-31-73	347	230-231	144			
			CARROLL SHOAF ETUX	HERBERT D. TRIMBLE ETUX	✓		5-31-73	347	232-233	144			
			L. P. Z. CONSTRUCTION CO. INC.	WILLIAM R. JONES ETUX	✓		6-7-73	347	365-366	52			
			WARREN L. EDWARDS ETAL	THOMAS L. MURRAY ETUX	✓		6-11-73	347	424-425	N. PT. OF 43			CRAIN'S PARK ADD.
			LEROY T. GRANDI ETUX	Harold E Smith	✓		7-24-73	348	188	N. PT. LOT 99			Clermont
			LAKE STORES INC.	RUTH M. POTTER	✓		8-7-73	348	502	PT. 32	56'	100'	
			RUTH M. POTTER ETUIR	LAKE STORES INC.	✓		8-7-73	348	503	PT. 32	56'	100'	
			DONNA M. EVANS	THOMAS L. NOTESTINE ETAL	✓		8-7-73	348	504-505	31			
			THOMAS L. NOTESTINE ETAL	LAKE STORES INC.	✓		8-7-73	348	500-501	31			
			CARRIE E. CURRAN (DEC'D)	DORIS E. HUGHES	✓		9-19-73	349	356	125	50'	95'	
			IDA MAE WOODS	HUGH DAWLEY ETUX	✓		9-19-73	349	357-358	72	50'	95'	
			GLEN E. GOULD (DEC'D)	GOLDIE M. GOULD	✓		9-27-73	349	474	145	40'	100'	
36-6-8			JAMES L. MILLER ETUX	RICHARD L. SNAPP ETAL	✓		10-18-73	349	746-747	6			1/2 OF ALLEY
			WARREN EDWARDS & SONS INC.	WAYNE DUNN ETUX	✓		11-15-73	350	203-204	60' OFF S. SIDE OF LOT 27			
			RICHARD W. SARVER	FAITH ANN SARVER	✓		2-7-74	351	249-250	67			
			RUTH C. BICKNELL ETUIR	HARLEY W. LINLEY	✓		2-12-74	351	316-317	PT. 25	50'	100'	
			WARREN L. EDWARDS ETAL	JANET B. SERENSKY	✓		2-19-74	351	375-377	PT. 43	24.5'	100'	
			RUDOLPH SERENSKY	" "	✓		2-19-74	351	377-378	PT. 42	11.5'	100'	
			WALTER L. COLLINS ETAL	MAYNARD E. WHITE ETUX	✓		2-22-70	351	422-423	70			
			LEWIS C. CUNNINGHAM DEC'D	MARIE E. CUNNINGHAM	✓		3-1-74	351	534-535	121			
			HAROLD F. SWEENEY (DEC'D)	RUTH M. SWEENEY	✓		3-14-74	351	679	153			
			JOHN E. RUDOLPH ETUX	DAY-MET, INC.	✓		4-10-74	352	211-212	144			
			WILBUR L. ABBOTT ETUX	NICHOLAS A. IANNONE	✓		4-22-74	352	465-466	PT. 129	43.3'	95'	
			LESTER C. PARKER, JR. ETUX	DAVID ROY ANGLE ETUX	✓		3-2-74	352	669-670	10, 21			
			THELMA M. WELLS	MARIE E. CUNNINGHAM	✓		5-16-74	352	894	120 PT.			15' E. END.
			<del>HELEN M. MILLER</del>	<del>HUNTSVILLE STATE BANK</del>			5-23-74			67			
			FAITH ANN SARVER	HELEN M. MILLER	✓		5-23-74	353	68	67			
			RICHARD H. DAWLEY ETUX	NORMA E. HOUSTON	✓		5-29-74	353	170-171	39			
			GRAIG L. MONEY ETUX	JOYCE D. MONEY	✓		6-11-74	353	447-448	71			
			HUGH C. DAWLEY ETUX	GLENN E. MANNING ETUX	✓		6-24-74	353	703-704	N. PT. 23			
			JOE HANKO, JR. ETUX	FREDERICK A. SCHMIEDEBUSCH, JR.	✓		7-2-74	353	853	106, 107, 123			
			MAYNARD WHITE ETUX	STEVEN M. RYBERG ETUX	✓		7-29-74	354	347	70			
			DORIS E. HUGHES ETUIR	LEE COBB ETUX	✓		7-29-74	354	360	125			
			NINA MAE ALBERT	WILLIS D. WHELAN ETUX	✓		9-5-74	355	96	104			
			ROBERT MACFARLANE ETAL 9C.	LEROY T. GRANDI ETUX	✓		9-10-74	355	172-173	36 PT.			
			ETHEL HUTCHINSON ETUIR	RICHARD M. BEARD ETUX	✓		10-11-74	355	708-709	61			
			CLARENCE E. GREER DEC'D	MARY D. GREER	✓		10-31-74	355	972-973	169			



SURVEY OR SECTION	SUB. NO.	NO. ACRES	GRANTOR	GRANTEE	ACRES TRANS'FRD	TRANS.	DATE OF TRANSFER	DEED		LOT NO.	SIZE		REMARKS
								VOL.	PAGE		FRONT	DEPTH	
36-6-8			ROBERT I. HASH ETUX	CHARLES E. CROGAN ETUX		/	3-23-71	334	267-268	149	40.0'	100.0'	
36-6-8			HATTIE M. YOST	LEONARD W. HICKSON ETUX		/	3-23-71	334	276-278	164	40.0'	91.1'	
36-6-8			Gwendolyn D. Hall ETAL	Hobert D Trimble ETUX		/	5-25-71	335	219-222	144	40.0	100.0	Cain Add. Russells Point
36-6-8			Jacob W. Cobb (Dec'd)	Lydia E. Cobb		/	5-26-71	335	235-236	74	50.0	95.0	Russells Point
62 36-6-8			Lloyd W. Morris ETUX	MARY E. SHAWVER		/	7-9-71	335	949-950	38			CAINS PARK Add RUSSELLS PT.
62 36-6-8			MARY E. SHAWVER	PAULINE L. MORRIS		/	7-9-71	335	951-952	38			" " " "
36-6-8			THELMA M. WELLER	RALPH MARCUM ETUX		/	7-20-71	336	221-222	120 Pt.	50.0'	80.0'	
36-6-8			RALPH MARCUM ETUX	HERMAN SWADENER ETUX		/	7-20-71	336	223-224	120 Pt.	50.0'	80.0'	
36-6-8			ROY R. WELLER DEC'D	THELMA M. WELLER		/	7-23-71	336	218-220	121-120 106 122-123			RUSSELLS POINT
62 36-6-8			WARREN L. EDWARDS ETAL	CHARLES WILLIAM HIXES ETUX		/	8-2-71	336	361-362	98			" "
36-6-8			W. RAYMOND THOMAS	PATRICIA ANN DIXON		/	8-3-71	336	369	93			
36-6-8			STEPHEN MICHAEL COMSTOCK ETUX	GEORGE I. COMSTOCK ETUX		/	8-9-71	336	435-436	32 Pt.	56.0	100.0	" "
36-6-8			FLOYD L. WILLS ETUX	HUGH C. DAWLEY ETUX		/	8-9-71	336	447-450	23 Pt.			
36-6-8			Warren Edwards & Sons	Ddy Mot Inc		/	11-9-71			6-7			Russells Point
			James R. Mathews ETUX	D. Roy Zimmerman ETUX		/	11-12-71	337	831-832	9			Russells Point
			PHILIP BAZIN ETUX	MARY A. GILROY		/	11-15-71	337	848	73			" "
36-6-8			GERTRUDE T. SMITH	WALTER L. COLLINS ETAL		/	1-18-72	338	691-692	2 EXCEPT 16' OFF N. SIDE			" "
36-6-8			RICHARD F. BRANDEN ETUX	LESTER C. PARKER JR. ETAL		/	1-18-72	338	695-697	10 EXCEPT 16' OFF N. S. & E Lot 22 Part of 23			" "
36-6-8			FLOYD L. WILLS ETUX	Leroy T. Grundi		/	1-22-72	338	701-703	70			" "
36-6-8			R. T. LEIDNER	WALTER L. COLLINS ETAL		/	1-31-72	338	767-768	70			" "
36-6-8			FERN BARNES	JOSEPH W. SHIELDS		/	2-1-72	338	716-717	167			" "
36-6-8			JAMES L. MILLER ETUX	THE WATERPONT LAND COMPANY		/	2-1-72	338	723-725	7			" "
36-6-8	0.14 0.11		ACTION, INCORPORATED	BELLEFONTAINE FED. SAV. & LOAN ASSOC.	0.14 0.11	/	2-17-72	338	739-741	157 Pt. 158, 159, 160			" "
			WARREN L. EDWARDS ETAL	EDWARD M. CRISPEN ETUX		/	4-24-72	340	47-48	42 Pt.			" "
			EDWARD M. CRISPEN ETUX	EDWARD JAMES NIXON ETUX		/	4-24-72	340	45-46	42 Pt			" "
			JOHN D. REES ETUX	CRAIG L. MONEY		/	4-28-72	340	119-115	71.			" "
			Edna May Beasley JEAN SCHIARR. ETAL RICHARD W. SCHIARR	Donald R. Kelly ETUX		/	5-2-72			18			" "
			Gwendolyn Hall ETAL	DOROTHY DARBYSHIRE		/	6-1-72	340	723	170			" "
			GERTRUDE T. SMITH	ALFRED W. CASON ETUX		/	6-12-72	340	909-911	99 Pt. - 98			CAIN'S PARK ADDITION
			THELMA M. WELLER	GUY M. CAMPBELL		/	6-22-72	341	136-137	37			
			FREDA J. HATCHER	FREDA J. HATCHER		/	7-3-72	341	323-324	121			
			FREDA J. HATCHER	LEWIS C. CUNNINGHAM ETUX		/	7-3-72	341	325	121			
			GEORGE I. COMSTOCK ETUX	LAKE STORES, INC.		/	7-17-72	341	592	32 Pt. 56.0' 100.0'			
			DOROTHY DARBYSHIRE	JESSE F. GOULD ETUX		/	8-1-72	342	89	170			
			AGNES M. MCGINNIS ETAL (SHERIFFS DEED)	RALPH HENMAN		/	8-24-72	342	521-523	87			
			GERTRUDE SMITH (ISRAEL)	JACK BEST ETUX		/	8-30-72	342	602-603	27 FT OF N. L. 26 2 FT OF S. 25			
			ALFRED W. CASON ETUX	LEO R. RHYAN JR. ETUX		/	9-20-72	342	855-856	99 Pt. 98			
			HELEN V. ZIMMERMAN (DECD)	D. ROY ZIMMERMAN		/	9-21-72	342	894-896	9			
			IRVIL C. BRENTLINGER (DECD)	RADIE S. BRENTLINGER		/	9-29-72	343	138-141	107, 108			
			ANNA HIRSHMAN SCHWARTZ LIND	FRED P. DITWALD ETAL		/	10-10-72	343	283-284	83-84 Pt.			
			FRED P. DITWALD ETAL	NORMA J. TELLING		/	10-10-72	343	285-286	83-84 Pt.			
			NORMA J. TELLING	CHARLES W. STEWART ETUX		/	10-10-72	343	287-288	83-84 Pt.			
			CHARLES WILLIAM MITCHELL	NORA MAE MITCHELL		/	10-10-72	345	287-288	Pt. 67			
			DEWEESE L. SKIDMORE (CECIL W. HOWARD)	FRANCIS E. WRIGHT ETAL		/	11-17-72	343	885-886	Pt. 28			
			ROBERT C. PASH DEC'D	IRENE PASH		/	2-20-73	345	343	54, 55			
			CHARLES E. CROGAN ETUX	JOHN E. REESE SR. ETUX		/	3-5-73	345	511	149			
			ROBERT C. PASH DEC'D	IRENE Y. PASH		/	3-26-73	345	856-857	53, 54			



SURVEY OR SECTION	SUB. NO.	NO. ACRES	GRANTOR	GRANTEE	ACRES TRANS'FRD	TRANS.	DATE OF TRANSFER	DEED		LOT NO.	SIZE		REMARKS
								VOL.	PAGE		FRONT	DEPTH	
36-6-8		0.034	NANCY T. GRANDI	Soc. Fed. Sav. & Loan Assoc.	0.034 Ac.	✓	1-18-77	368	592-593	22 Pt.			
36-6-8		0.034	MELEUCIO G. CUA	" " " "	0.034 Ac.	✓	1-18-77	368	589-591	22 Pt.			
36-6-8		0.034	INDIAN LAKE PLAZA PARK, INC.	FIRST FEDERAL SAVINGS AND LOAN ASSOC. OF SIDNEY	0.034	✓	1-21-77	368	654-656	100			
36-6-8		0.034	SEC. FEDERAL SAVINGS, LOAN ASSOC.	RONNIE E. FLESHER ETUX	0.034	✓	3-1-77	369	145-146	PT. 22	31.0'	95'	
36-6-8			JOHN E. REESE, SR.	JACK E. BROWN ETAL		✓	3-18-77	369	389-388	149			
36-6-8			CHARLES L. PARLETTE ETUX	WILLIAM J. GANNON ETUX		✓	4-11-77	369	742-743	69			
36-6-8			1st Federal Savings & Loan Assoc. of Sidney	Assoc. Real Estate Tech., Inc.		✓	4-14-77	369	745-797	100 & 101			
36-6-8			Willis D. Whelan etux	Calvin E. Price etux		✓	4-15-77	369	855	75			
36-6-8			NORMA E. HOUSTON (DECD)	HELEN M. DAMEWOOD		✓	4-18-77	869	871-872	39			
36-6-8			JESSE F. GOULD (DECD)	HELEN L. GOULD		✓	4-22-77	369	959	170			
36-6-8			ELSIE D. STEWART	FRANK C. STWAN ETUX		✓	4-22-77	369	967	83 PT. 84			
36-6-8			HELEN M. DAMEWOOD	GEORGE R. POOL ETUX		✓	4-25-77	370	23-24	39			
36-6-8			JOHN R. LOTT ETUX	JAMES E. HODGE ETUX		✓	5-16-77	370	336-337	64-65			
36-6-8			THOMAS L. MURRY ETUX	LEONARD J. McHALE ETUX		✓	5-31-77	370	467-469	43 Pt.	35.5	100.0	N. SIDE
36-6-8			MARION C. BELL ETUX	VIRGINIA MILLER		✓	6-7-77	370	732-733	3			PT. VACATED ALLEY
36-6-8			William E. Jones etux	Louis Edward Cline etux		✓	6-27-77	371	107-108	52			
36-6-8			HELEN JEAN BRUMFIELD	DONALD L. RAMSEY ETUX		✓	6-30-77	371	157	40			
36-6-8			Assoc. Real Estate Tech, Inc.	Maynard White etux		✓	7-1-77	371	204-205	100, 101			
36-6-8			SUZANNE ROWLANDS ETUIR	MAYNARD WHITE ETUX		✓	7-7-77	371	280-281	127-128 Pt.			
36-6-8			JAMES H. BOOTH ETUX	JOSEPH R. DUNSON ETUX		✓	7-18-77	371	576-577	S. PT. 24	40.0'	95'	
36-6-8			JOSEPH R. DUNSON ETUX	ELDON R. PRATER ETUX		✓	7-18-77	371	578-579	S. PT. 24	40.0'	95'	
36-6-8			William A. Huber (decd)	Carrier E. Huber		✓	7-27-77	371	872-873	89			
36-6-8			MARY ELLEN COBB DECD	LEE COBB		✓	7-28-77	371	790	125			
36-6-8			HAROLD E. SMITH	R. A. LEWIS		✓	8-10-77	372	29	99 Pt.	30'		N. SIDE
36-6-8			VIRGINIA M. MILLER	ROLAND D. SLATER ETUX		✓	8-11-77	372	66-67	3			
36-6-8			LINCOLN ELLIOTT ETUX	ROLAND D. SLATER ETUX		✓	8-12-77	372	72-73	163			
36-6-8			HELEN CULP	ROLAND D. SLATER ETUX		✓	8-15-77	372	104-105	162			
36-6-8			NINA MAE ALBERT	OLDRICH J. KLABAN ETAL		✓	10-31-77	373	521-522	124			
36-6-8			LEROY T. GRANDI ETUX	MARY G. STOUT		✓	11-7-77	373	647-648	36 Pt.	48'	100'	N. SIDE
36-6-8			HUGH DAWLEY ETUX	KEITH C. FIELDS ETUX		✓	12-23-77	374	325	72			
36-6-8			LEO R. RYAN JR. ETUX	ROLAND D. HOLCOMB ETUX		✓	1-13-78	374	559-560	S. PT. 99			
36-6-8			HAZEL M. FRESHNOLD ETUIR	GEORGE WILLIAM GANNON ETUX		✓	6-19-78	377	480-481	51 Pt.			EXCEPT 12' OFF N. SIDE
36-6-8			Thelma M. Weller	Fredrick E. Wells etux		✓	7-21-78	377	671-672	106			
36-6-8			John R. Lotts etux	James E. Hodge		✓	7-21-78	377	674-675	66			
36-6-8			<del>James E. Hodge etux</del>	<del>John R. Lotts etux</del>		✓	<del>7-21-78</del>		<del>674-675</del>				
36-6-8			NICHOLAS A. IANNONE ETUX	SHARON SHULTZ		✓	7-27-78	377	767	Pt. 129			
36-6-8			SHARON SHULTZ	NICHOLAS A. IANNONE		✓	7-27-78	377	768-769	Pt. 129			
36-6-8			BARBARA MUNCHON	FRANKLIN H. FAULDER ETUX		✓	7-31-78	377	851-852	5			
36-6-8			JANET B. SERENSKY	LEONARD J. McHALE ETUX		✓	8-14-78	378	291-292	S. PT. 43	24.50'	100.00'	
36-6-8			PAULINE L. MORRIS	DENNIS L. FLOSS SR. ETUX		✓	8-14-78	378	289	N. PT. 42	11.50'		
36-6-8			MARY D. GREEN	DOROTHY J. BERGER		✓	8-25-78	378	625-626	38			
36-6-8			MARGARET E. MATTHEWS	REVA L. FERRYMAN		✓	8-30-78	378	738-739	169			
36-6-8			REVA L. FERRYMAN	DOROTHY K. HART		✓	8-30-78	378	740-741	N. PT. 29			
36-6-8			MIRIAM L. WARD	JAMES E. WARD, SR.		✓	9-7-78	378	887-888	N. PT. 22	44'	95'	
36-6-8			DONALD L. RAMSEY ETUX	IVAN V. JENNINGS, JR. ETUX		✓	10-3-78	379	506	40			
36-6-8			WALTER L. COLLINS ETAL	CYRUS A. MALLORY ETUX		✓	10-11-78	379	644-646	Pt. 10, Pt. 21			
36-6-8		0.034	RONNIE E. FLESHER ETUX	JAMES L. RICH ETAL	0.034	✓	10-30-78	380	29-30	Pt. 22	46'	100'	



SURVEY OR SECTION	SUB. NO.	NO. ACRES	GRANTOR	GRANTEE	ACRES TRANS'FRD	TRANS.	DATE OF TRANSFER	DEED		LOT NO.	SIZE		REMARKS
								VOL.	PAGE		FRONT	DEPTH	
			CALVIN E. PRICE ETUX	ROBERT E. ROBINSON ETUX		✓	10-30-78	380	32	104			
			RICHARD W. BROWN 1/2 INT.	JACK E. BROWN		✓	11-3-78	380	118	149			
			WAYNE DUNN ETUX	ROBIN R. REED ETUX		✓	11-6-78	380	154	27 PT.			60' OFF S. SIDE
			CARRIE E. HUBER	JACK F. WILLIAMS		✓	12-19-78	380	745/746	126			
			JOAQUIN R. CAVAZOS DEC'D	VADA CAVAZOS		✓	2-20-79	381	645	166			
			Joseph A. Downing etux	Kenneth M. Young		✓	4-9-79	382	356/357	61			
			Sadie Brentlinger (decd)	John Invil Meier, Jr. etal		✓	4-10-79	382	370/371	107			
			Sadie Brentlinger (decd)	Joseph Lynn Meier etal		✓	4-10-79	382	372/373	108			
			MAYNARD E. WHITE ETUX	BRUCE ROSEN ETAL		✓	4-13-79	382	433	164			
			LEE COBB	MARIE E. CUNNINGHAM		✓	4-30-79	382	670/671	125			
			MARIE E. CUNNINGHAM	BRUCE A. TOMPKINS ETUX		✓	4-30-79	382	682/683	121			R/W OF 15' EAST END. OF LOT 120
			MARY W. BINKLEY	GERALD A. DAPORR ETUX		✓	7-5-79	383	801	41, PT. 42			
			MARY K. PAUL (DECD)	HOWARD PAUL ETAL		✓	7-18-79	384	63/66	165			
			JOHN PAUL (G.C.)	HOWARD PAUL		✓	7-18-79	384	67/68	165			
			KEITH C. FIELDS ETUX	HULDA E. FISHER		✓	7-19-79	384	87	72			
			SARAH GARDNER	JOSEPH LYNN MEIER		✓	8-22-79	384	588-589	108			
			HARLEY W. LINLEY DEC'D	NORA L. CASTRODALE		✓	11-20-79	385	946-947	N. PT. 25	50'	100'	
			JAMES E. WARD, SR. ETUX	VON NEUBAUER ETAL		J	12-21-79	386	358/359	N. PT. 22	44'	95'	
			LAKE STORES, INC.	FRANK J. EMMEHEINTZ ETAL		J	1-3-80	386	445/446	31 S. PT. 32	50'	100'	
			JOSEPH LYNN MEIER	G. RAYMOND MATHERS ETAL		J	2-4-80	386	776/777	108			
			CHARLES ROBERT FILLINGON (GC)	PATRICIA A. FILLINGON		J	2-8-80	386	850	70			







SURVEY OR SECTION	SUB. NO.	NO. ACRES	GRANTOR	GRANTEE	ACRES TRANS/FRD	TRANS.	DATE OF TRANSFER	DEED		LOT NO.	SIZE		REMARKS
								VOL.	PAGE		FRONT	DEPTH	
1-7-8		0.09	PHYLLIS J. SMITH ETUIR (SCHOEPLE)	DONALD E. GANTT	0.09	✓	3-25-75	357	623-624				
			EDWARD R. CHRISMER ETUX	HOME REMODELING Co., INC.			4-15-75	357	939	Pt. 455, 456			
			FRED TAYLOR ETUX	GILLESPIE OIL Co., INC.			4-28-75	358	127-128	484, 485			
1-7-8		0.06+0.07	HOWARD N. EDWARDS ETUX	THOMAS AUSKE ETUX	0.06+0.07	✓	6-4-75	358	669-670		55'	100'	DEED SAYS 0.13 AC.
1-7-8		0.11	HOMER W. SWEENEY DEC'D	MARY G. SWEENEY	0.11	✓	2-11-76	362	198				
			CATHERINE L. CHAMBERS DEC'D	GORDON A. BEST ETUX			6-3-76	364	507	1154			
			MARY TODD	MARY TODD ETUIR			7-22-76	365	406-407	S. PT. 507	25'	95'	
			THOMAS AUSKE ETUX	WILLIAM PAUL SAYLOR ETAL	0.13		11-10-76	367	649-650	N. PT. 508	25'	95'	
36-6-8		0.10	HARRY LAWRENCE (DEC'D)	LAWRENCE E. VOLZ, INC.	0.10		11-26-76	367	888-889	469 Pt.			
			GUY HANNAH SHULTZ	FRANK J. EMMELHEINTZ ETUX			12-1-76	367	968-969	477			
			EVERT J. ANDERSON DEC'D	GRACE J. ANDERSON			12-23-76	368	324-325	1163, 1164			
			ROBERT MILTON BIRD ETUX	DOROTHY CURRAN			1-11-77	368	521-522	1165			
			DOROTHY CURRAN	ROBERT MILTON BIRD ETUX			1-11-77	368	523-524	1161			
1-7-8		0.23 0.38	JOHN F. SOWERS ETUX	MICHAEL J. STONE ETUX	0.23 0.38	✗	2-25-77	369	99-100	1162			
			HARRY LAWRENCE DEC'D	ARLENE LAWRENCE ETAL		✗	8-8-77	371	965-966	471			
			DARYL R. NORVIEL	STEVEN W. SPATH		✗	9-6-77	372	454-455	472			
			DON R. KROUSKOP DEC'D	CLORIS KROUSKOP		✗	9-21-77	372	79	1153			
										461, 462			
										473			



SURVEY OR SECTION	SUB. NO.	NO. ACRES	GRANTOR	GRANTEE	ACRES TRANS'FRD	TRANS.	DATE OF TRANSFER	DEED		LOT NO.	SIZE		REMARKS
								VOL.	PAGE		FRONT	DEPTH	
1-7-8			JOHN R. SHULTZ ETUX	Lester Lee Cook ETUX		✓	5-19-71	335	128-129	494-495-496	120'	100'	Russells Point Wash
1-7-8			VILLAGE OF RUSSELLS POINT FARMERS BANKING CO.	THE FARMERS BANKING CO.	0.05	✓	12-9-71	338	204-205				"
			TOM CAIN ETUX	VILLAGE OF RUSSELLS POINT LEROY T. GRANDI	0.06	✓	12-9-71	338	216-216				"
			JACK R. BEATLEY JR. ETUX	ROSE C. CARPENTER			3-10-72	339	297-298	449			"
			RONALD MINK ETUX	HUNTSVILLE STATE BANK			3-21-72	339	477-478	1163-1164			"
			HUNTSVILLE STATE BANK	INDIAN LAKE INVESTMENTS, INC.			3-30-72	339	643-646	452-451			"
			ARTHUR I. FOWCH DEC'D	ESTHER FOWCH ETUX	0.09	✓	4-21-72	339	994-995				"
			CERTWIDE ARNOLD Q.C.	ESTHER FOWCH	0.09	✓	4-21-72	339	996-999				"
			RUTH MIRACLE ETUIR Q.C.	ESTHER FOWCH	0.09	✓	4-21-72	339	996-999				"
			LESTER LEE COOK ETUX	LEWIS J. EMMELHEINTZ ETUX			4-26-72	340	72-73	474-475-476			"
			JACK R. BEATLEY, JR. ETUX	CHARLES F. KROUSKOP ETUX			5-4-72	340	218-219	1157			"
1-7-8			ESTHER FOWCH	BETTY M. ATKINSON	0.09	✓	5-10-72	340	294				"
			ANTHONY W. WOLF	PAUL TODD			5-31-72	340	412-413				"
			RONALD E. MINK by SHERIFF	INDIAN LAKE INVESTMENTS, INC.			6-1-72	340	370-371	500-501			"
36-6-8			Linnie E. Sweeney (Dec'd)	Edward Roud Ann Christner			7-6-72	341	372	456-455			GRAND AVE RUSSELLS POINT SR 708
	7	0.23, 0.38	ARTHUR J. STEHLE ETUX	JOHN F. SOWERS ETUX	0.23, 0.38	✓	7-20-72	341	701-702				
			JOHN F. LODES ETUX	DARYL NORVIEL			9-15-72	342	872-873	1159			
			CECIL E. SHULTZ ETUX	JOHN R. SHULTZ SR.			9-28-72	343	151-157	453			
			INDIAN LAKE INVESTMENTS, INC.	LEROY T. GRANDI			12-1-72	344	74-75	450-451			
			JAMES L. KROUSKOP ETUX	HERBERT V. KROUSKOP			12-26-72	344	423-424	1104			
			EVALINA BERTHA SMITH	JAMES L. KROUSKOP ETUX			12-28-72	344	421-422	1104			
			CHARLES HOWARD CRETCHER DEC'D	FREDA AGNES CRETCHER			2-5-73	345	142-143	512			
			ANNABELLE WILLIAMS ETAL	LILLIAN J. BEATLEY			6-4-73			1109			KROUSKOP'S SUB. 2
			ROSE C. CARPENTER	EVERT J. ANDERSON ETUX			10-2-73	349	562-563	1163, 1164			
			GARY L. GERARD ETUX	DARYL R. NORVIEL ETUX			10-31-73	349	943-944	1153			
			HERBERT VANICE KROUSKOP ETUX	HERBERT VANICE KROUSKOP ETUX			11-19-73	350	230	1104			
			LEWIS J. EMMELHEINTZ ETUX	FRANK J. EMMELHEINTZ ETUX			11-27-73	350	318	474, 475			
			ARTHUR J. STEHLE ETUX	FRED TAYLOR ETUX			1-2-74	350	753-754	484-485-486-487			
36-8-8	14	1.02	LAWRENCE AND VOLZ INC.	CHARLES E. MOORE ETUX	1.21	✓	1-18-74	350	991-993				NEW SURVEY
			<del>DARYL NORVIEL ETUX</del>	<del>JOHN F. LODES</del>			<del>2-19-74</del>			<del>1159</del>			
1-7-8	7	.11	JOHN L. KEND ETUX	MARY G. SWEENEY ETAL	.11	✓	2-20-74	351	390-391				
			HILBERT KENNEDY ETUX	SHARON K. WELLNITZ			3-6-74	351	588	468			
			ANTHONY WOLF	MARTHA CLAMPETTE			3-26-74	351	921-923	493			
			JOHN EUGENE LOUDEN ETAL	DONNA J. LOUDEN			4-23-74	352	484	467			
			JACK R. BEATLEY, JR. ETUX	EVERT ANDERSON ETUX			5-17-74	352	919-920	1165			
			ORLA J. SHULTZ (Dec'd) 1/3 INT.	MARY C. SHULTZ ETAL			5-23-74	353	70-71	466			
			ALLIE C. ROACH (Dec'd)	MARY C. SHULTZ ETAL			5-23-74	352	72	466			
			MARIE LUCILE MARQUIS ETUIR	TED POLAND ETUX			5-30-74	353	212	466			
			MARY C. SHULTZ ETAL	TED POLAND ETUX			5-30-74	353	211	466			
			CECIL E. SHULTZ ETUX	TED POLAND ETUX			5-30-74	353	213	466			
			RUTH ELLEN MAC DONALD	GEORGE BEATTIE MAC DONALD			6-24-74	353	729	499 Pt.	3'	100'	
			FRED TAYLOR ETUX	GILLESPIE OIL CO. INC.			8-30-74	354	894-895	486, 487			
			JOHN R. SHULTZ SR.	SHARON LEA SHULTZ			11-26-74	356	292-294	483			
			DARYL R. NORVIEL ETUX	WILLIAM E. SHIRK, TRUSTEE			12-30-74	356	627	1153			
			WILLIAM E. SHIRK, TRUSTEE	DARYL R. NORVIEL			12-30-74	356	628	1153			
			CECIL EDWIN SHULTZ	GUY HANNAH SHULTZ			2-4-75	357	69	477			



SURVEY OR SECTION	SUB. NO.	NO. ACRES	GRANTOR	GRANTEE	ACRES TRANS'FRD	TRANS.	DATE OF TRANSFER	DEED		LOT NO.	SIZE		REMARKS
								VOL.	PAGE		FRONT	DEPTH	
1-7-8		0.23 0.38	ROBERT MILTON BIRD ETUX	DOROTHY CURRAN	0.23 0.38	✓	1-11-77	368	521-522	1161-1162			
			DOROTHY CURRAN	ROBERT MILTON BIRD ETUX		✓	1-11-77	368	523-524	1161-1162			
			JOHN F. SOWERS ETUX	MICHAEL J. STONE ETUX		✓	2-25-77	369	99-100				
			HARRY LAWRENCE DECD	ARLENE LAWRENCE ETAL		✓	8-8-77	371	985-986	471-472			
			DARYL R. NORVIEL	STEVEN W. SPATH		✓	9-6-77	372	454-455	1153-1159			
1-7-8		0.09 0.10+0.10 +0.81	DON R. KROUSKOP DECD	CLORIS KROUSKOP	0.09 0.10+0.10 +0.81	✓	9-21-77	372	779	461-462	473		
			GORDON R. BEST ETUX	AUGUSTA J. KRAJEWSKY		✓	11-7-77	373	652	1154			
			DON R. KROUSKOP DECD	CLORIS R. KROUSKOP		✓	11-9-77	373	711-712	1105			
			ESTHER FOUCH (DECD)	BETTY M. ATKINSON		✓	4-12-78	375	607				
			LAWRENCE AND VOLZ, INC	ARLENE LAWRENCE ETAL		✓	8-17-78	378	449-453	469-470 -1108			
36-6-8		0.23 0.38	STEVEN W. SPATH	CHARLES F. KROUSKOP ETUX	0.23 0.38	✓	8-21-78	378	525	1159			
			SHARON K. WELLNITZ	Geri Lee Davis		✓	10-31-78	380	58	Pr. 468			
			ETHEL G. BLAIR DECD	JUDITH A. SCHWERTFAGER		✓	12-1-78	380	495/496	459, 460			
			MICHAEL J. STONE ETAL	FARMERS BANKING Co.		✓	12-1-78	380	508/510				
			JUDITH A. SCHWERTFAGER	CHARLES J. WINKLE ETUX		✓	12-4-78	380	539	459, 460			
36-6-8		0.10+0.10 +0.81	RUTHLEEN McDONALD DECD	GEORGE T. NEELD III ETUX	0.10+0.10 +0.81	✓	2-1-79	381	431/432	504 Pr. 501, Pr. 500 Pr. 499 Pr. 505, Pr. 506			
			ARLENE LAWRENCE (DECD) 1/2 Int.	HARRY LAWRENCE II ETAL		✓	5-29-79	383	228/229	469 Pr. 470 Pr.			
			" " " "	" " " "		✓	6-6-79	383	409/410	471, 472			
			ARLENE LAWRENCE (DECD) 1/2 Int.	HARRY LAWRENCE II ETAL		✓	6-6-79	383	411/415	469 Pr. 470 Pr. 1108			
			HARRY LAWRENCE II ETAL	CHARLES E. MOORE ETUX		✓	8-8-79	384	370/392	471-472			
1-7-8		0.23 0.38	THE FARMERS BANKING Co.	ROSEZELLA DAVIS	0.23 0.38	✓	9-11-79	384	897/898				
1-7-8		0.09 0.18	JOHN S. MASON DECD	JENNIE A. MASON	0.09 0.18	✓	10-29-79	385	668/669				

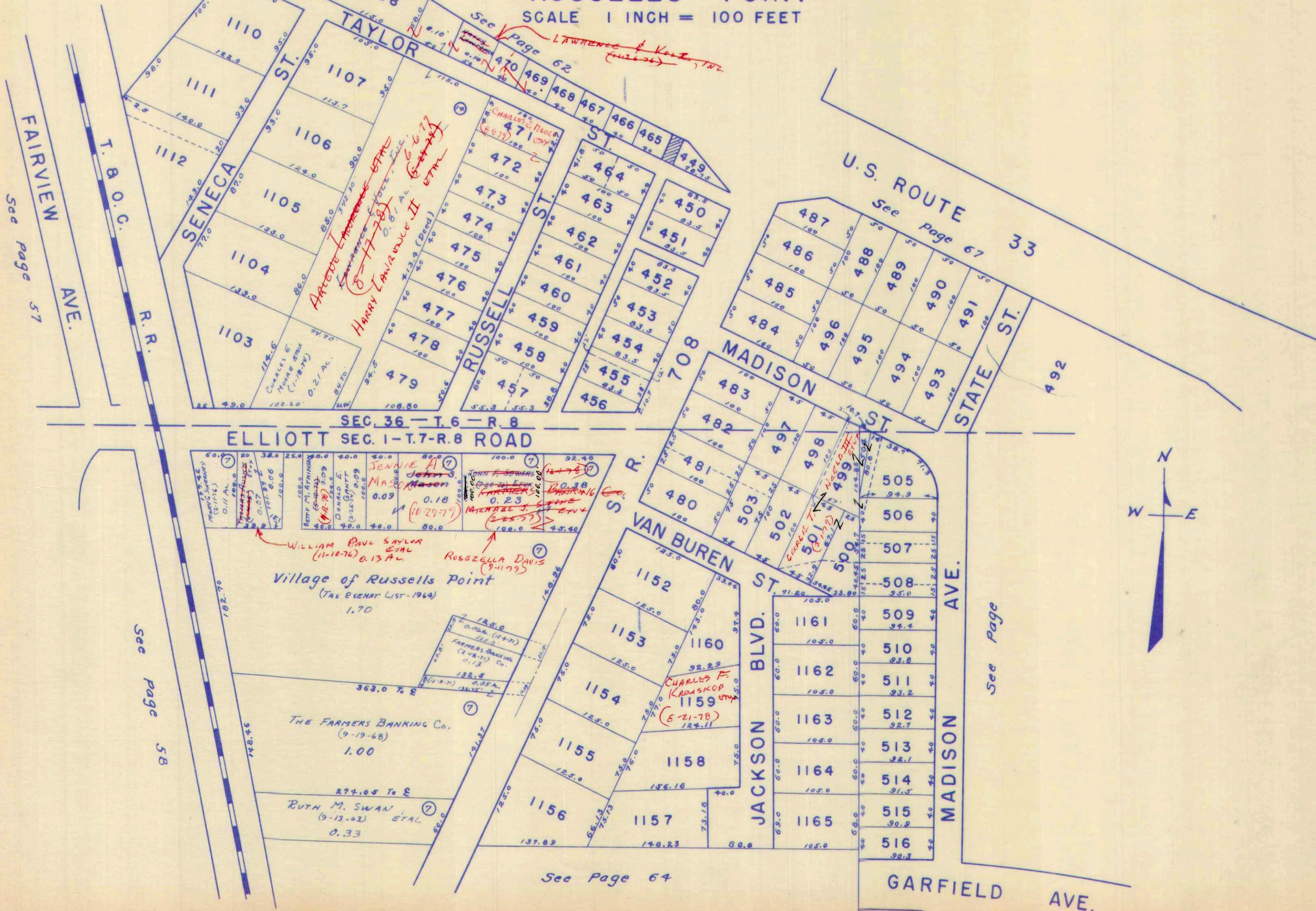
SPATH IS



SECTION 1 TOWN 7 RANGE 8  
SECTION 36 TOWN 6 RANGE 8

RUSSELLS POINT

SCALE 1 INCH = 100 FEET



FAIRVIEW AVE.  
See page 57

T. B. O. C.  
R. R.

SEC. 36 - T. 6 - R. 8  
ELLIOTT SEC. 1 - T. 7 - R. 8 ROAD


Village of Russell's Point  
(Tax EXEMPT LIST-1964)  
1.70

THE FARMERS BANKING Co.  
(9-19-68)  
1.00

RUTH M. SWAN  
(9-13-63) ETAL  
0.33

See Page 64

See Page





SURVEY OR SECTION	SUB. NO.	NO. ACRES	GRANTOR	GRANTEE	ACRES TRANS'FRD	TRANS.	DATE OF TRANSFER	DEED		LOT NO.	SIZE		REMARKS
								VOL.	PAGE		FRONT	DEPTH	
		0.09	THE BELLEFONTAINE DEVELOPMENT CO.	ROBERT B. MACDONALD, SR. ETUX	0.09	✓	9-22-71	337	56-59	1131			CAK ACRES Sub.
		0.09	NORMAN W. MILLER ETUX	H. TIMOTHY HALLER ETUX	0.09	✓	8-26-72	341	214-215	1134			
1-7-8		0.09	THE BELLEFONTAINE DEVELOPMENT CO.	ROBERT B. MACDONALD SR. ETUX	0.09	✓	9-10-73	349	180-183	1130			
1-7-8		0.44	LAWRENCE & VOLZ, INC.	JOHN E. RUDOLPH ETUX	0.44	✓	5-2-74	352	650-662	1143 1144			AFFIDAVIT E Deeds.
1-7-8		1.09	ANTHONY L. SPROHAR DEC'D	ETHEL IRENE SPROHAR	0.09	✓	7-22-74	354	189-190	1135			
			THE BELLEFONTAINE DEVELOPMENT CO.	NORMAN WILLIAM MILLER ETUX		✓	9-6-74	355	129-131	1140			
1-7-8		0.24	THE BELLEFONTAINE DEVELOPMENT CO.	NORMAN WILLIAM MILLER ETUX	0.24	✓	4-22-75		704-705	1147			NOT RECORDED AS OF 6-19-75
	11179	<del>0.24</del>	JOHN E. RUDOLPH ETUX	GALILEE LUTHERN CHURCH	3.41	✓	6-5-75	358	37-39	1143, 1144, 1145, 1146	0.24		NEW SURVEY
			THE BELLEFONTAINE DEVELOPMENT CO.	JOHN PHILLIPS HAMILTON ETUX		✓	6-25-75	359	336-338	1141, 1142, 1145, 1146			
			JOHN PHILLIPS HAMILTON ETUX	GLENN W. SMITH ETUX		✓	9-1-76	366	232-233	PT. 1142, PT. 1145			
		0.09	H. Timothy Haller etux	William C. Bell etux	0.09	✗	7-5-77	371	805-807	113L			
			Bellefont. Development Co.	Curtis Grant Malloy		✗	7-28-77	371		1148			



SURVEY OR SECTION	SUB. NO.	NO. ACRES	GRANTOR	GRANTEE	ACRES TRANS'FRD	TRANS.	DATE OF TRANSFER	DEED		LOT NO.	SIZE		REMARKS
								VOL.	PAGE		FRONT	DEPTH	
		0.09	M. TIMOTHY HALLER ETUX BELLEFONTAINE DEVELOPEMENT Co. GLENN W. SMITH ETUX GLENN W. SMITH VILLAGE OF RUSSELLS POINT	WILLIAM E. BELL ETUX CURTIS GRANT MALLORY MARTIN H. SCHAFER ETUX JUNE A. SMITH VACATION OR PART OF STREET	0.09	✓	7-5-77	371	232- 233	1134			
						✓	7-28-77	371	805- 807	1148			
						✓	8-14-78	378	280- 281	1141			
						✓	5-10-79	382	885/ 887	1142, 1145, 1146			
						✓	12-28-79	386	406				ORD. No. 542







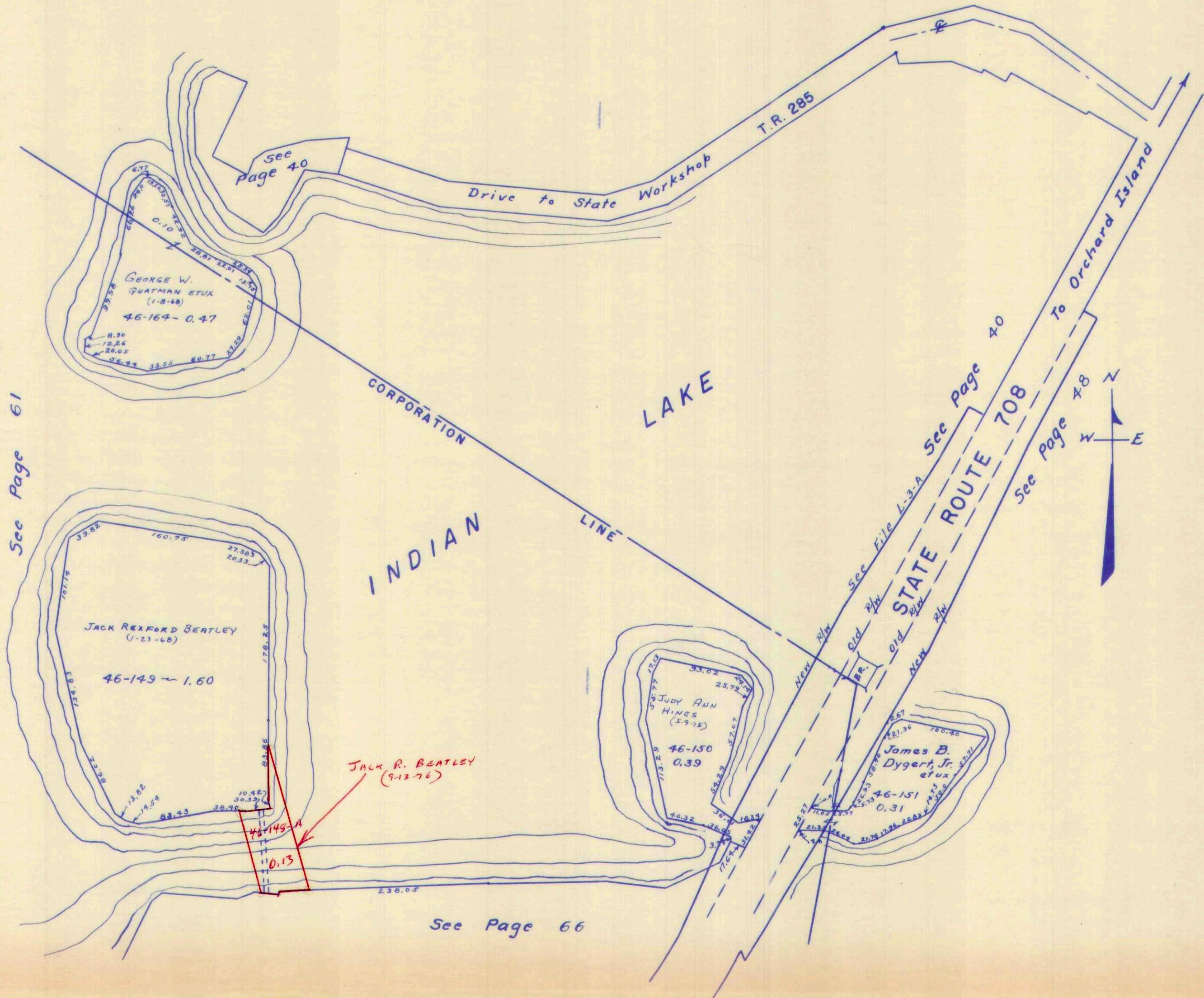
SURVEY OR SECTION	SUB. NO.	NO. ACRES	GRANTOR	GRANTEE	ACRES TRANS'FRD	TRANS.	DATE OF TRANSFER	DEED		LOT NO.	SIZE		REMARKS
								VOL.	PAGE		FRONT	DEPTH	

36-6-8		0.39	CHARLES WILLIAM HINES ETUX	MADGE ROBERTS	0.39	✓	5-9-75	358	296- 299	46-150			
36-6-8		0.39	MADGE ROBERTS	JUDY ANN HINES	0.39	✓	5-9-75	358	300- 303	46-150			
36-6-8		46-148A 0.13	STATE OF OHIO	JACK R. BEATLEY	46-148A 0.13		9-13-76	366	513- 514	46-148A			NEW SURVEY



WASHINGTON TOWNSHIP  
SECTION 36 TOWN 6 RANGE 8  
RUSSELLS POINT

SCALE 1 INCH = 100 FEET



See Page 61

See Page 40

See Page 40

See Page 48

See Page 66



SURVEY OR SECTION	SUB. NO.	NO. ACRES	GRANTOR	GRANTEE	ACRES TRANS'FRD	TRANS.	DATE OF TRANSFER	DEED		LOT NO.	SIZE		REMARKS	
								VOL.	PAGE		FRONT	DEPTH		
4	,02		DON E. FUGH ETUX	RICHARD D. ALTICK ETUX		✓	10-16-72	343	359-361	1095				
			RUSSELL L. SCHULER	SCHULER MARINA, INC.		✓	12-27-72	344	464-478	1099 + 1100 + 1101 + 1102				
			PAT Z. HENSEL DEC'D	FRANCES HENSEL		✓	3-29-73	345	900	1086 + 1095				
			<del>RICHARD D. ALTICK ETUX</del>	<del>MARTIN E. BERGER ETUX</del>		✓	7-29-73			46773A				
			RICHARD D. ALTICK ETUX	MARTIN E. BERGER ETUX	46-169 1210'	✓	7-30-73	348	348-828	1095 PART 46773 PART - 0.017 ac				New Survey
			NORMAN MILLISOR ETUX	HAROLD S. WEIDEL ETUX	46-170 0.059 ac.	✓	5-13-74	352	830	1092 1				
			JOHN P. HAMILTON ETUX	PAULA K. KERNS		✓	11-17-76	367	756-757	1082 PT. 1081				20' OFF E. END 1081
			PAULA K. KERNS	KAY F. HAMILTON		✓	11-17-76	367	758-759	1082 PT. 1081				" " "

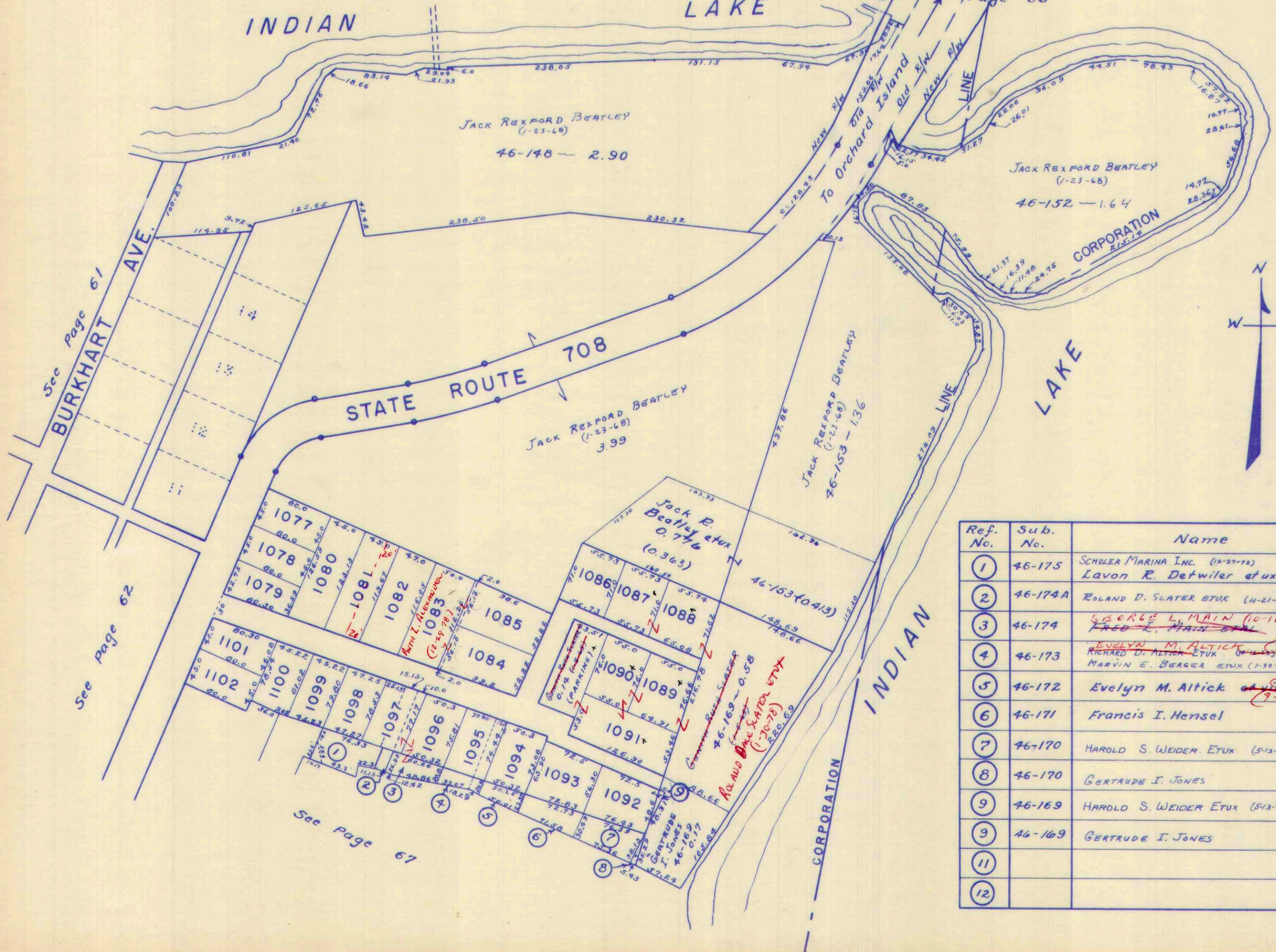


SURVEY OR SECTION	SUB. NO.	NO. ACRES	GRANTOR	GRANTEE	ACRES TRANS'FRD	TRANS.	DATE OF TRANSFER	DEED		LOT NO.	SIZE		REMARKS
								VOL.	PAGE		FRONT	DEPTH	
36-6-8		0.03 0.14A.	FRED L. MAIN (DEC'D)	GEORGE L. MAIN	0.03	✓	10-11-77	373	377- 379	PT. 1096 PT. 1097			
36-6-8	46169	0.584A.	GUINITH RUTH PETERS	ROLAND DAVE SLATER ETUX	46169 0.584A.	✓	1-30-78	374	647- 649	1087, 1088, 1089, 1090, 1091			
36-6-8		0.02 0.003	RICHARD D. ALTICK DEC'D	EVELYN M. ALTICK	0.02 0.003	✓	3-1-78	374	992- 994	1094, PT. 1095			
36-6-8		46172 0.02	PEARL R. ALEXANDER (DEC'D)	RUTH T. ALEXANDER	46172 0.02	✓	12-29-78	379 380	238/ 658/659	1083 1084 PT. 1085A.	52.0'		2.0' OFF THE W. END. OF LOTS 1084 1085



WASHINGTON TOWNSHIP  
SECTION 36 TOWN 6 RANGE 8

RUSSELLS POINT  
SCALE 1 INCH = 100 FEET  
LAKE



Ref. No.	Sub. No.	Name	Acres
1	46-175	SCHULER MARINA INC. (12-27-72) LAVON R. Detwiler et ux	0.01 0.06
2	46-174A	ROLAND D. SLATER ETUX (11-21-67)	0.006 <del>0.01</del>
3	46-174	<del>GEOERGE L. MAIN (10-11-77)</del> <del>FRED E. MAIN ETUX</del>	0.03
4	46-173	<del>EVELYN M. ALTICK (3-1-78)</del> RICHARD D. ALTICK ETUX (10-1-78) MARVIN E. BERGER ETUX (7-30-75)	0.004 0.017 AL
5	46-172	Evelyn M. Altick <del>(3-1-78)</del> <del>(9-22-78)</del>	0.02
6	46-171	Francis I. Hensel	0.04
7	46-170	HAROLD S. WEIDER. ETUX (5-13-74)	0.059
8	46-170	GERTRAUDE I. JONES	885q. Ft.
9	46-169	HAROLD S. WEIDER ETUX (5-13-74)	1215q. Ft.
9	46-169	GERTRAUDE I. JONES	0.17
11			
12			



SURVEY OR SECTION	SUB. NO.	NO. ACRES	GRANTOR	GRANTEE	ACRES TRANS'FRD	TRANS.	DATE OF TRANSFER	DEED		LOT NO.	SIZE		REMARKS
								VOL.	PAGE		FRONT	DEPTH	
36-6-8	21	0.81	JOHN E. RUDOLPH ETUX	VILLAGE OF RUSSELLS POINT, OHIO	0.037	✓	3-15-71	334	167-168				10' STRIP WEST SIDE.
36-6-8		46-177-0.17 AC. 46-180-0.21 AC. 0.54 AC.	RICHARD T. LEIDNER ETAL (LEIDNER BRO.)	JOHN E. RUDOLPH ETUX	46-177-0.17 AC. 46-180-0.21 AC. 0.54 AC.	✓	4-21-71	334	70 B 709-712				
36-6-8		46-180 AC. 0.07	H. DRUE ALEXANDER ETUX	ROBERT L. MILLER ETUX	0.07	✓	9-1-72	342	678- 681				
36-6-8			RUSSELL L. SCHULER	SCHULER MARINA, INC.		✓	12-21-72	344	414- 418				0.22 + 0.09 + 0.09 + 0.054 + 0.35 + <del>0.22</del> (46-175 & 46-176) 0.67
36-6-8		.22	H. DRUE ALEXANDER	MIRABEL ALEXANDER	.22	✓	6-18-73	347	549- 550				
36-6-8		.22	MIRABEL A. POWE (ALEXANDER)	MARY I. HARRIMAN	.22	✓	7-30-73	348	327- 328				PT. 46-180
36-6-8		.22	MARRY I. HARRIMAN	MIRABEL A. POWE ET VIR	.22	✓	7-30-73	348	329- 330				PT. 46-180
36-6-8			JOHN E. RUDOLPH ETUX	UNITED TELE. CO. OF OHIO		✓	5-5-75	358	215- 217				EASEMENT
36-6-8		.09	LeROY T. GRANDI ETUX	GEORGE B. MACDONALD ETUX	.09	✓	9-26-75	360	406- 408				
36-6-8		1.54 0.19 0.48 0.32 PT. 46-180	MAJOR MARINE, INC.	RONALD L. PURDY ETUX	0.853 0.370		11-15-76	367	664- 666				NEW SURVEY
36-6-8			" " EASEMENT	" "			11-15-76	367	667				EASEMENT
36-6-8		PT. 46-180 0.224	WILLIAM B. POWE, JR. DELD	MIRABEL A. POWE	PT. 46-180 0.224	✗	9-9-77	372	522- 523				

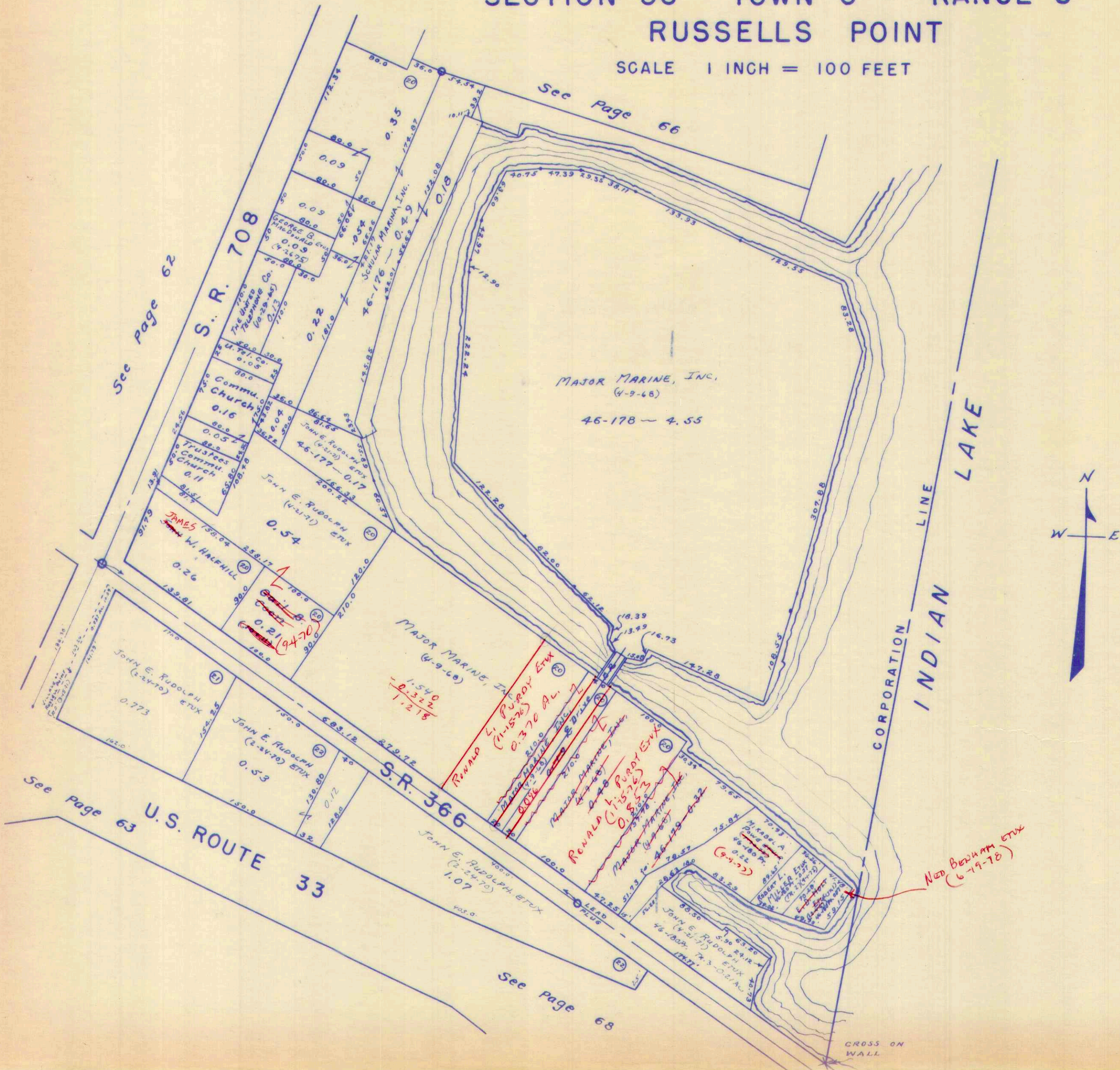


SURVEY OR SECTION	SUB. NO.	NO. ACRES	GRANTOR	GRANTEE	ACRES TRANSFRD	TRANS.	DATE OF TRANSFER	DEED		LOT NO.	SIZE		REMARKS
								VOL.	PAGE		FRONT	DEPTH	
36-6-8		Pt. 46-180 0.224	WILLIAM B. POWE, JR. DEC'D	MIRABEL A. POWE	Pt. 46-180 0.224	✓	9-9-77	372	522				
36-6-8		Pt. 46-180 0.07	EUGENE D. HOLT ETUX	NED BENHAM ETUX	Pt. 46-180 0.07	✓	6-19-78	377	468				
<del>36-6-8</del>		<del>0.053</del> 0.370	<del>MAJOR PROPERTIES, INC.</del>	<del>RONALD E. PURDY ETUX</del>	<del>0.053</del> 0.370	✓	<del>9-5-78</del>	<del>378</del>	<del>819</del>				



WASHINGTON TOWNSHIP  
SECTION 36 TOWN 6 RANGE 8  
RUSSELLS POINT

SCALE 1 INCH = 100 FEET



See Page 62

Sec Page 66

See Page 63

See Page 68



INDIAN LINE LAKE

CORPORATION

INDIAN

CROSS ON WALL

S. R. 708

S. R. 366

U.S. ROUTE 33

MAJOR MARINE, INC.  
(4-9-68)  
46-178 - 4.55

MAJOR MARINE, INC.  
(4-9-68)  
1-540  
2-322  
1-1218

RENOLD (1-15-76)  
0-370 AL

RENOLD (1-15-76)  
0-853

NEED BENHAM ETUX  
(6-19-78)

JAMES W. HALEHILL  
0-26

JOHN E. RUDOLPH ETUX  
(2-24-70)  
0-53

JOHN E. RUDOLPH ETUX  
(2-24-70)  
1-07

JOHN E. RUDOLPH ETUX  
(4-2-71)  
46-180A - 0-21 AL

COMMUN. CHURCH  
0-16

TRUSTEES COMMUN. CHURCH  
0-11

JOHN E. RUDOLPH ETUX  
(4-1-71)  
0-54

JOHN E. RUDOLPH ETUX  
(2-24-70)  
0-773

MICHAEL A. BOWEN  
46-180B - 0-22

JOHN E. RUDOLPH ETUX  
(4-2-71)  
46-180B - 0-21 AL

GEORGE B. HICKS  
(4-26-75)  
0-09

SCHILLER MARINA, INC.  
76-176 - 0-49

JOHN E. RUDOLPH ETUX  
(4-2-71)  
46-177 - 0-17

JOHN E. RUDOLPH ETUX  
(2-24-70)  
0-773

JOHN E. RUDOLPH ETUX  
(4-2-71)  
46-180B - 0-21 AL

JOHN E. RUDOLPH ETUX  
(4-2-71)  
46-180B - 0-21 AL

JOHN E. RUDOLPH ETUX  
(4-2-71)  
46-180B - 0-21 AL

JOHN E. RUDOLPH ETUX  
(4-2-71)  
46-180B - 0-21 AL



SURVEY OR SECTION	SUB. NO.	NO. ACRES	GRANTOR	GRANTEE	ACRES TRANS'FRD	TRANS.	DATE OF TRANSFER	DEED		LOT NO.	SIZE		REMARKS
								VOL.	PAGE		FRONT	DEPTH	
			THE BELLEFONTAINE DEV. CO.	CECIL HORNE, JR. ETUX		✓	12-30-71	338	448-450	1118-1119			OAK ACRES SUBD.
			ANTHONY W. WOLF	DANO CREVISTON		✓	2-14-74	357	327 328	526			
			DANO CREVISTON ETUX	CLAUDIA A. ABBOTT		✓	4-25-74	352	520- 521	526			
			BELLEFONTAINE DEV. CO.	JOHN E. RUDOLPH ETUX		✓	5-2-74	352	642- 644	1122-1123			
1-7-8		.50	" "	REBO, INC.	.50	✓	5-30-74	353	209- 210				
1-7-8		1.64	GALILEE LUTHERAN CHURCH	JOHN E. RUDOLPH ETUX	1.64	✓	8-18-75	359	724- 726	1124, 1125, 1129 1126, 1127, 1128			
			CLAUDIA A. ABBOTT	WILBER L. ABBOTT		✓	8-26-75	359	859	526			
1-7-8		0.48	RALPH L. SHELLENBARGER DEC'D	B. CEULE SHELLENBARGER	0.48	✗	1-14-77	368	549	492			
			WILBER L. ABBOTT	VICTOR JULIAN KEYKENS		✗	8-18-77	372	148	526			

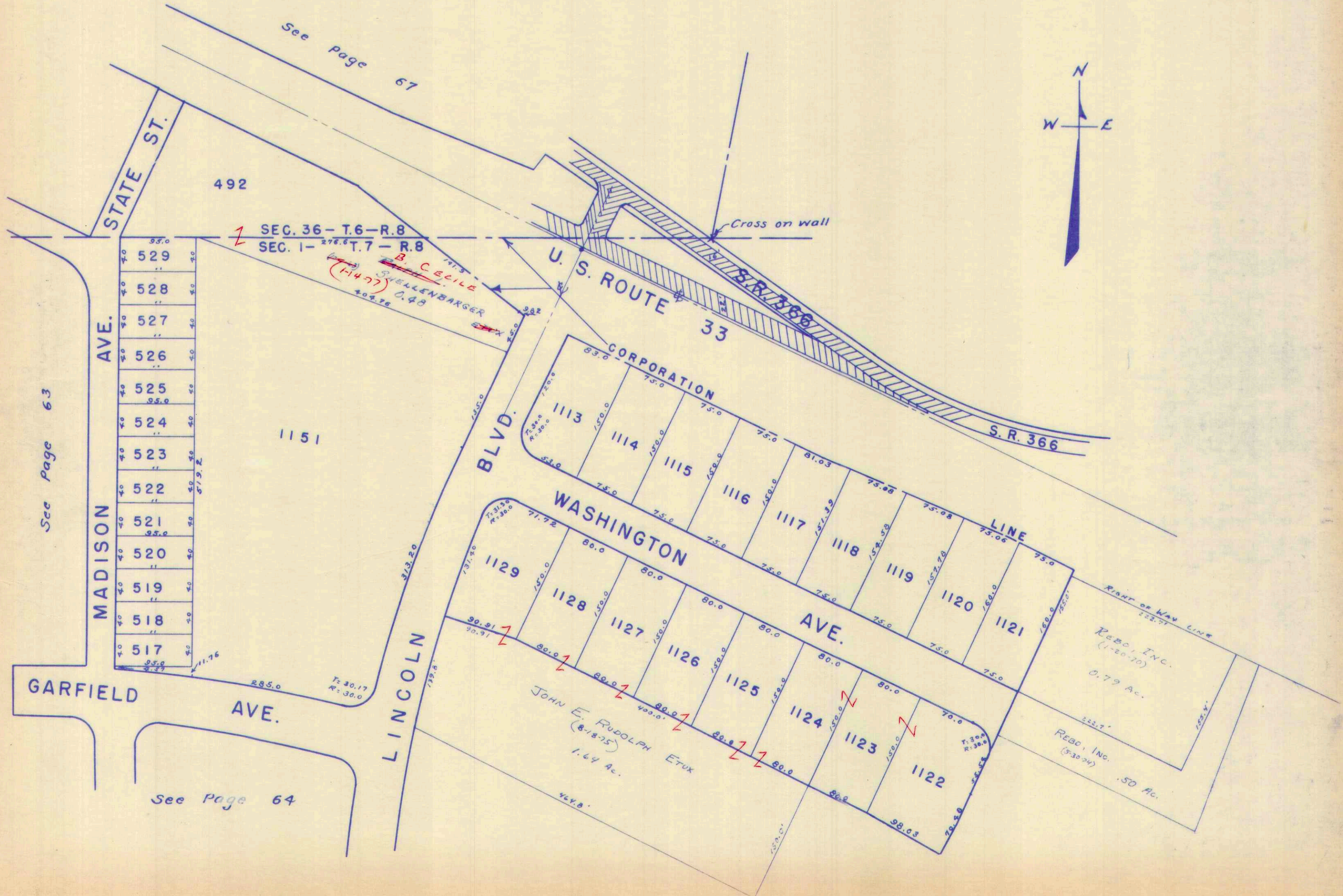


SURVEY OR SECTION	SUB. NO.	NO. ACRES	GRANTOR	GRANTEE	ACRES TRANS'FRD	TRANS.	DATE OF TRANSFER	DEED		LOT NO.	SIZE		REMARKS
								VOL.	PAGE		FRONT	DEPTH	

1-7-8		0.48	RALPH L. SHELLNBARGER DECD WILBER L. ABBOTT	B. CECILE SHELLNBARGER VICTOR JULIAN KEYKENS	0.48 0.	✓ ✓	1-14-77 8-18-77	368 372	549 148	492 526			
-------	--	------	------------------------------------------------	-------------------------------------------------	------------	--------	--------------------	------------	------------	------------	--	--	--



WASHINGTON TOWNSHIP  
 SECTION 1 TOWN 7 RANGE 8  
 SECTION 36 TOWN 6 RANGE 8  
 RUSSELLS POINT  
 SCALE 1 INCH = 100 FEET





69

SURVEY OR SECTION	SUB. NO.	NO. ACRES	GRANTOR	GRANTEE	ACRES TRANS'FRD	TRANS.	DATE OF TRANSFER	DEED		LOT NO.	SIZE		REMARKS
								VOL.	PAGE		FRONT	DEPTH	
36-6-8		46-119-0.04 46-120-0.38 46-123A-0.05	CHARLES B. TAVENNER ETUX	BAYSIDE CONDOMINIUM	46-119-0.04 46-120-0.38 46-123A-0.05	✓	5-7-73	Rat Book 6 F	63				
36-6-8			CHARLES B. TAVENNER ETUX	J. D. KRAMER ETUX		✓	8-10-73	348	562- 563	UNIT 1			
			" "	ROBERT WINKER ETAL ETUX		✓	11-5-73	350	19-20	UNIT 8			
			ROBERT WINKER ETUX	ALMS D. BURDIAL ETUX		✓	5-23-74	353	70- 77	UNIT 8			
			CHARLES B. TAVENNER ETUX	ROBERT WINKER ETUX		✓	6-3-74	355	242- 243	UNIT 10			
			CHARLES B. TAVENNER ETUX	LOWELL E. LEVAN ETAL		✓	10-16-74	355	244- 246	2, 3, 4, 5, 6, 7, 9			
			ROBERT WINKER ETUX	WILLIAM R. BAUER ETUX		✓	10-21-74	355	827- 828	UNIT 10			
			LOWELL E. LEVAN ETAL	DONALD E. STAYER ETUX		✓	6-30-75	359	88- 89	UNIT 5			
			LOWELL E. LEVAN ETAL	GARY D. SMITH ETUX			5-6-76	363	498- 499	UNIT 9			
			" " " "	EDWARD H. CLAUDE ETUX			8-23-76	366	169- 170	UNIT 3			
			" " " "	MARVIN E. CAMPBELL ETAL			11-8-76	367	494- 495	UNIT 4			
			" " " "	JOSEPH D. McMULLEN		✗	8-1-77	371	661- 862	UNIT 6			
			" " " "	FRANK D. KINNARD ETAL		✗	8-29-77	372	718- 319	UNIT 2			



SURVEY OR SECTION	SUB. NO.	NO. ACRES	GRANTOR	GRANTEE	ACRES TRANS'FRD	TRANS.	DATE OF TRANSFER	DEED		LOT NO.	SIZE		REMARKS
								VOL.	PAGE		FRONT	DEPTH	
			LOWELL E. LEVAN ETAL	JOSEPH D. McMULLEN		✓	8-1-77	371	861-862	UNIT 6			
			" " " "	<del>FRANK</del> FRANK D. KINNARD ETAL		✓	8-29-77	372	318-319	UNIT 2			
			ALMS D. BURDASAL ETUX	MARSHA KAY STIDAM		✓	4-11-78	375	578-579	UNIT 8			
			MARSHA KAY STIDAM	MINNIE F. BURDASAL		✓	4-11-78	375	580-581	UNIT 8			
			WILLIAM R. BAUER ETUX	AGNES V. LI		✓	8-24-78	378	610/611	10			
			LOWELL E. LEVAN ETAL	WILLIAM DIXON ETUX		✓	9-14-78	379	96/97	7			
			EDWARD H. CLAUDE ETUX	PATRICIA A. SCHNIPPEL		✓	8-17-79	384	525-526	UNIT 3			



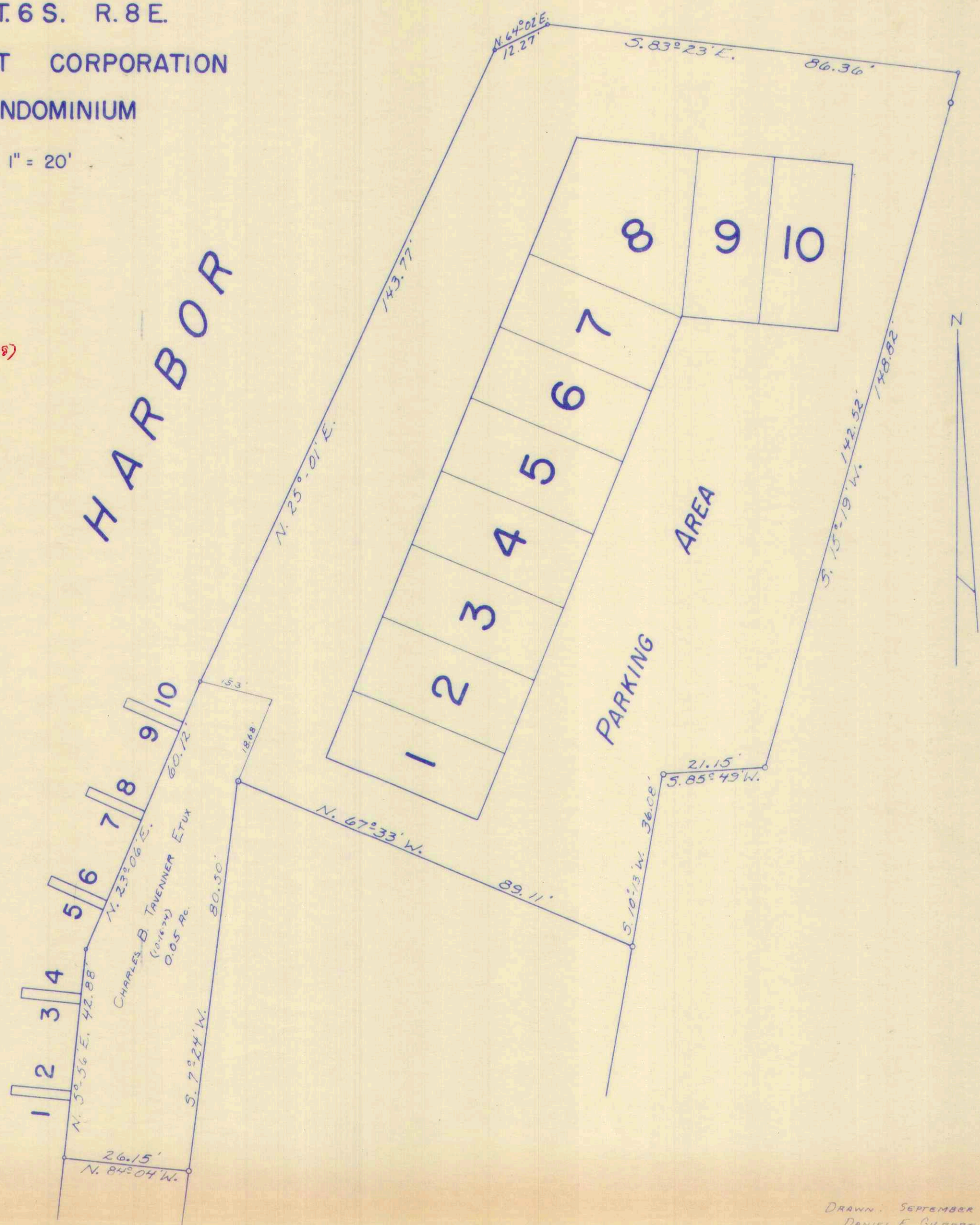
WASHINGTON TOWNSHIP  
SECTION 36 T.6 S. R.8 E.  
RUSSELLS POINT CORPORATION  
BAYSIDE CONDOMINIUM

SCALE: 1" = 20'

UNIT NO.	NAME	DATE
1	J. D. KRAMER ETUX	8-10-73
2	<del>FRANK D. KINNARD ETAL</del> <del>LOWELL E. LEVAN ETAL</del>	<del>8-29-73</del> <del>10-1-73</del>
3	<del>PATRICIA A. SCANLON</del> <del>EDWARD H. CLAUDE ETUX</del>	<del>8-23-74</del> <del>8-27-74</del>
4	MARVIN "E. CAMPBELL ETAL	11-8-76
5	<del>DONALD E. STRAYER ETUX</del>	<del>6-30-75</del>
6	<del>JOSEPH D. McMULLEN</del> <del>LOWELL E. LEVAN ETAL</del>	<del>8-1-77</del> <del>10-16-74</del>
7	<del>LOWELL E. LEVAN ETAL</del>	<del>10-11-78</del>
8	ALMA D. BURDICK ETUX	5-23-74
9	<del>LEAH P. SMITH ETUX</del> <del>LOWELL E. LEVAN ETAL</del>	<del>5-6-76</del> <del>10-16-74</del>
10	<del>ALBERT V. LI</del> <del>WALTER R. BAUER ETUX</del>	<del>8-24-78</del> <del>10-21-78</del>

*William Dixon ETUX (9-14-78)*  
*Minnie F. Burdick (4-11-78)*

BEING LOTS 46-119, 46-120 & A PART OF 46-123.



BAYSIDE CONDOMINIUM.  
UNITS 1 TO 10 INCL.  
RECORDERS PLATBOOK 6 VOL. F PAGE 63.  
ENGINEERS FILE J-225, MAY 7, 1973.

DRAWN: SEPTEMBER 10, 1973  
DANIEL E. GILBERT, T.M.D.



SURVEY OR SECTION	SUB. NO.	NO. ACRES	GRANTOR	GRANTEE	ACRES TRANS'FRD	TRANS.	DATE OF TRANSFER	DEED		LOT NO.	SIZE		REMARKS
								VOL.	PAGE		FRONT	DEPTH	
			ELEANOR V. KRONENBERGER ETUX	LEE R. BROWN ETAL		✓	2-22-77	369	39-40	UNIT 2			
			WALTER L. COLLINS ETUX	ASSOCIATED REAL ESTATE TECHNICIANS, INC.		✓	2-23-77	369	69-70	UNIT 3			
			ASSOCIATED REAL ESTATE TECHNICIANS, INC.	DUANE E. CAMPBELL ETUX		✓	2-23-77	369	71-72	UNIT 3			
			SHARON LEE SHULTZ ETUX	WALTER G. WICKLIFF		✓	9-19-77	372	704-705	UNIT 6			
			DANIEL H. PIKE ETUX	EDWARD L. OLAH ETUX		✓	3-2-78	375	17-18	UNIT 4			
			A. WAYNE DUNN ETUX	R. EDWARD LEDICO ETUX		✓	11-2-78	380	113/114	UNIT 8			
			DUANE E. CAMPBELL ETUX	JOHN A. SHONKWILSON ETUX		✓	6-19-79	383	607/608	UNIT 3			



70

SURVEY OR SECTION	SUB. NO.	NO. ACRES	GRANTOR	GRANTEE	ACRES TRANS'FRD	TRANS.	DATE OF TRANSFER	DEED		LOT NO.	SIZE		REMARKS
								VOL.	PAGE		FRONT	DEPTH	
36-6-8		46-145 0.39 Ac.	RU-MAR INC. AN OHIO CORPORATION	DAYHIO BUILDERS & MODERNIZERS, INC.	46-145 0.39 Ac.	✓	10-16-72	343	355- 356				
36-6-8		46-145 0.39 Ac.	DAYHIO BUILDERS & MODERNIZERS, INC.	HARBOR VIEW CONDOMINIUM	46-145 0.39 Ac.	✓	8-8-73	348	572- 611	PLAT.			UNITS 1 TO 8 INCL.
36-6-8			DAYHIO BUILDERS & MODERNIZERS, INC.	THOMAS W. KERRIGAN		✓	8-17-73	348	741- 742	UNIT No. 7 ✓			
36-6-8			DAYHIO BUILDERS & MODERNIZERS, INC.	A. WAYNE DUNN ETAL		✓	8-27-73	348	933- 934	UNIT No. 8 ✓			
36-6-8			"	WILLIAM E. SHIRK		✓	12-17-73	350	613- 614	UNIT No. 4 ✓			
			DAYHIO BUILDERS, INC.	JOHN R. SHULTZ SR.		✓	12-17-73	350	619- 620	UNIT No. 6 ✓			
			DAYHIO BUILDERS & MODERNIZERS, INC.	WALTER L. COLLINS ETAL		✓	2-22-74	351	434- 436	UNIT No. 3			
			"	ELEANOR V. KRONENBERGER		✓	4-25-74	352	518- 519	UNIT No. 1 UNIT No. 2	UNIT No. 5		
			LESTER C. PARKER ETUX	WALTER L. COLLINS ETUX		✓	5-2-74	352	665- 667	UNIT No. 3			
			WILLIAM E. SHIRK, TRUSTEE	DANIEL H. PIKE		✓	5-17-74	352	918	UNIT No. 4 ✓			
			JOHN R. SHULTZ SR.	SHARON LEE SHULTZ		✓	2-26-75			UNIT No. 6 ✓			
			ELEANOR V. KRONENBERGER ETUIR	JOHN M. TUDOR			10-29-76	367	274- 275	UNIT No. 1			
			ELEANOR V. KRONENBERGER ETUIR	LEE R. BROWN ETAL		✗	2-22-77	369	39- 40	UNIT No. 2			
			WALTER L. COLLINS ETUX	ASSOCIATED REAL ESTATE TECHNICIANS, INC.		✗	2-23-77	369	69- 70	UNIT No. 3			
			ASSOC. REAL ESTATE TECHNICIANS, INC.	DUANE E. CAMPBELL ETUX		✗	2-23-77	369	71- 72	UNIT No. 3			
			SHARON LEE SHULTZ ETUX	WALTER G. WICKLIFF		✗	9-19-77	372	704/ 705	UNIT 6			



WASHINGTON TOWNSHIP  
SECTION 36 T.6 S. R.8 E.  
RUSSELLS POINT CORPORATION  
HARBOR VIEW CONDOMINIUM

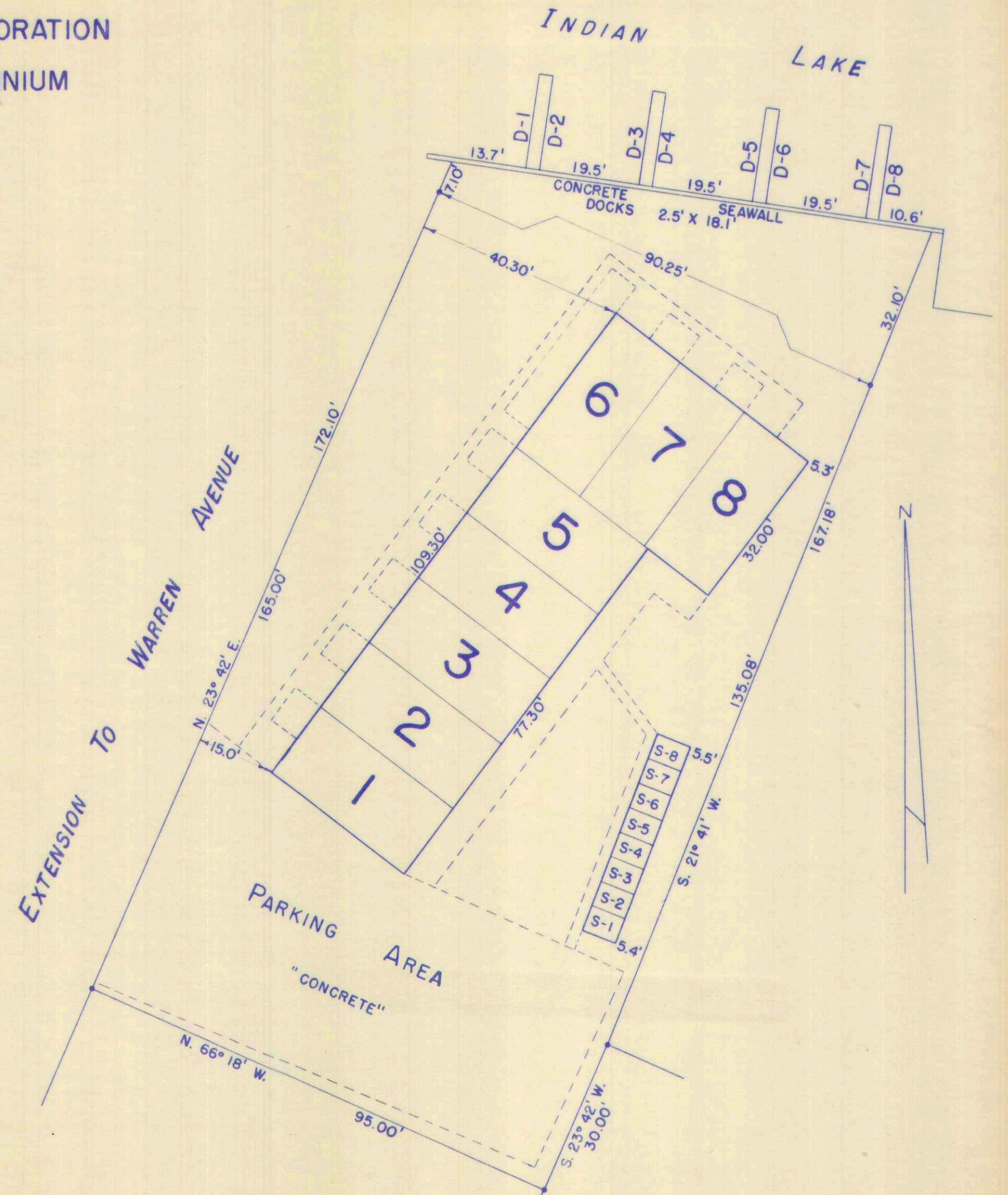
SCALE: 1" = 20'

UNIT NO.	NAME	DATE
1	<del>JOHN M. TUDOR</del> <del>ELEANOR V. KRONENBERGER</del>	10-27-76
2	<del>LEE R. BROWN ETAL</del>	2-22-77
3	<del>DYANNE R. CAMPBELL ETAL</del> <del>WALTER L. COLLINS ETAL</del>	2-23-77
4	<del>DANIEL H. BAKE</del> EDWARD L. OLIPHANT	ETU X
5	ELEANOR V. KRONENBERGER	4-25-74
6	<del>WALLACE G. WICKLIFF</del> <del>SHARON LEE SHULTZ</del>	9-19-77
7	THOMAS W. KERRIGAN	8-1-77
8	<del>A. WAYNE DUNN ETAL</del>	8-27-77

JOHN A. SHONKWEILER ETU  
(6-19-75)

R. EDWARD LODICO ETU (11-2-78)

BEING LOT 46-145.



HARBOR VIEW CONDOMINIUM.  
UNITS 1 TO 8 INCL.  
RECORDERS DEED VOL. 348 PAGES 572-611.  
ENGINEERS FILE - DRAWER R

DRAWN: SEPTEMBER 11, 1973.  
DANIEL E. GILBERT, T.M.D.